F-1-A

County Cascade

Farm Checked: Date 7-8-60

By Vaughn Chadbourne

STATE OF MONTANA
STATE ENGINEERS OFFICE
Water Resources Survey

T. 18N R. 7E Plat No. 46

Photo No. 7G - 182

Legal Land Owner Thomas Visocan Address

Operator Thomas Visocan Address

Water is deliverd by:— 1. Private System; 2. Ditch Company; 3. State Project; 4. Federal Project; 5. Irrigation District

If under Ditch Company, Irrigation District, or Government Project, state the number of shares or inches, acre feet, as the case may be in said system

App. No. Decree No.	NAME OF APPROPRIATOR TO WHOM DECREED	NAME OF STREAM	Date App. Date Priority	Miner's Inches	In Use	NAME OF DITCH (Water Delivered By)	No.	R/F	P/G/S	Present Irr. Acres	Irrigable Acres
	NO IRRIGATION										
A-1909	Milton H. Watkins	Coulee	6-13-12	40	Stock						
A-1620	Clinton J. Hildebrand	Coulee	6-18-98	100	Part-Stock						

NOTE: R—Denotes Regular Irrigation. F—Flood Irrigation. P—Water diverted by means of pumping. G—Water diverted by gravity. S—Stored Water.

Condition of System Topography River Basin Missouri

Adequate Supply: Yes No Explain

Remarks

Also in: Plat No. Twp. Rge.	Plat No. Twp. Rge.	Plat No. Twp. Rge.
Plat No. Twp. Rge.	Plat No. Twp. Rge.	Plat No. Twp. Rge.

Information From:

Field Survey & Andy Visocan

6	5	4	3	2	1
7	8	9	10	11	12
18	17	16	15	14	13
19	20	21	22	23	24
30	29	28	27	26	25
31	32	33	34	35	36

C

A

13-C, 24-A

F-1-A

County Cascade

Farm Checked: Date 7-13-60

By Vaughn Chadbourne

STATE OF MONTANA
STATE ENGINEERS OFFICE
Water Resources Survey

T. 18N. R. 7E. Plat No. 46

Photo No. 7G - 122

Legal Land Owner Thomas L. & Andrew H. Visocan Address Belt

Operator Same Address

Water is deliverd by:— 1. Private System; 2. Ditch Company; 3. State Project; 4. Federal Project; 5. Irrigation District

If under Ditch Company, Irrigation District, or Government Project, state the number of shares or inches, acre feet, as the case may be in said system

App. No. Decree No.	NAME OF APPROPRIATOR TO WHOM DECREED	NAME OF STREAM	Date App. Date Priority	Miner's Inches	In Use	NAME OF DITCH (Water Delivered By)	No.	R/F	P/G/S	Present Irr. Acres	Irrigable Acres
A- 543	J.C.Ford by Frank										
	Marion, Agent	Marion Coulee	7- 1-01	200	Yes	Visocan gravity sprinkler					
							1	R	R	20	0
A- 544	Bessie Marion	Marion Coulee	1-24-01	300	Part-						
					Stock						
A- 722	Cami M. Ford by										
	Frank Marion, Agent	Reservoir Creek	7- 1-01	200	Stock						
A- 680	Four D Ranch Co.	Otter Creek	5-16-47	200	Stock						

NOTE: R—Denotes Regular Irrigation. F—Flood Irrigation. P—Water diverted by means of pumping. G—Water diverted by gravity. S—Stored Water.

Condition of System Topography River Basin Missouri

Adequate Supply: Yes X No Explain

Remarks

Also in: Plat No. Twp. Rge.	Plat No. Twp. Rge.	Plat No. Twp. Rge.
Plat No. Twp. Rge.	Plat No. Twp. Rge.	Plat No. Twp. Rge.

Information From:

Andy Visocan

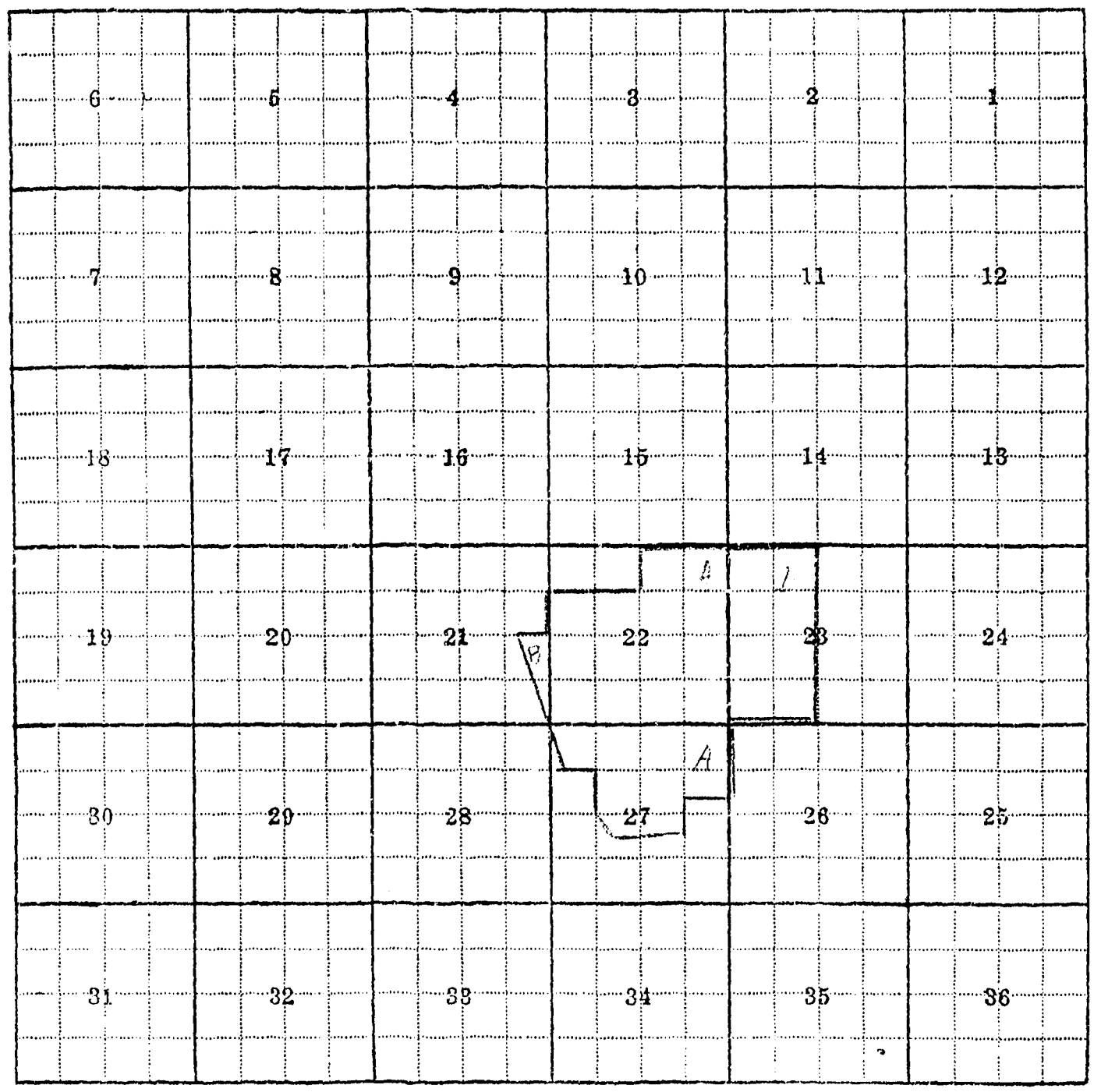

21-B, 22-A, 23-B, 27-A

F-1-A

County Cascade

Farm Checked: Date 8-7-60

By Vaughn Chadbourne

STATE OF MONTANA
STATE ENGINEERS OFFICE
Water Resources Survey

T. 18N R. 7E Plat No. 46

Photo No. 76-183

Legal Land Owner Clyde Narehime Address

Operator Address

Water is deliverd by:— 1. Private System; 2. Ditch Company; 3. State Project; 4. Federal Project; 5. Irrigation District

If under Ditch Company, Irrigation District, or Government Project, state the number of shares or inches, acre feet, as the case may be in said system

App. No. Decree No.	NAME OF APPROPRIATOR TO WHOM DECREED	NAME OF STREAM	Date App. Date Priority	Miner's Inches	In Use	NAME OF DITCH (Water Delivered By)	No.	R/F	P/G/S	Present Irr. Acres	Irrigable Acres
	NO IRRIGATION										
A-1454	Barton N.S.Armstrong	Coulee	6- 1-00	100	Stock						
A-1460	George M. Baker	Coulee	6- 1-00	200	Stock						
A-1461	Nannie Baker	Coulee	3- 1-02	100	Stock						
A-1929	Ola Winterrood	Coulee	7- 1-01	100	Stock						
A-1930	May E. Woffard	Coulee	5- 1-02	100	Stock						

NOTE: R—Denotes Regular Irrigation. F—Flood Irrigation. P—Water diverted by means of pumping. G—Water diverted by gravity. S—Stored Water.

Condition of System Topography River Basin Missouri

Adequate Supply: Yes No Explain

Remarks

Also in: Plat No. Twp. Rge. Plat No. Twp. Rge. Plat No. Twp. Rge.
Plat No. Twp. Rge. Plat No. Twp. Rge. Plat No. Twp. Rge.

Information From:

Field Survey

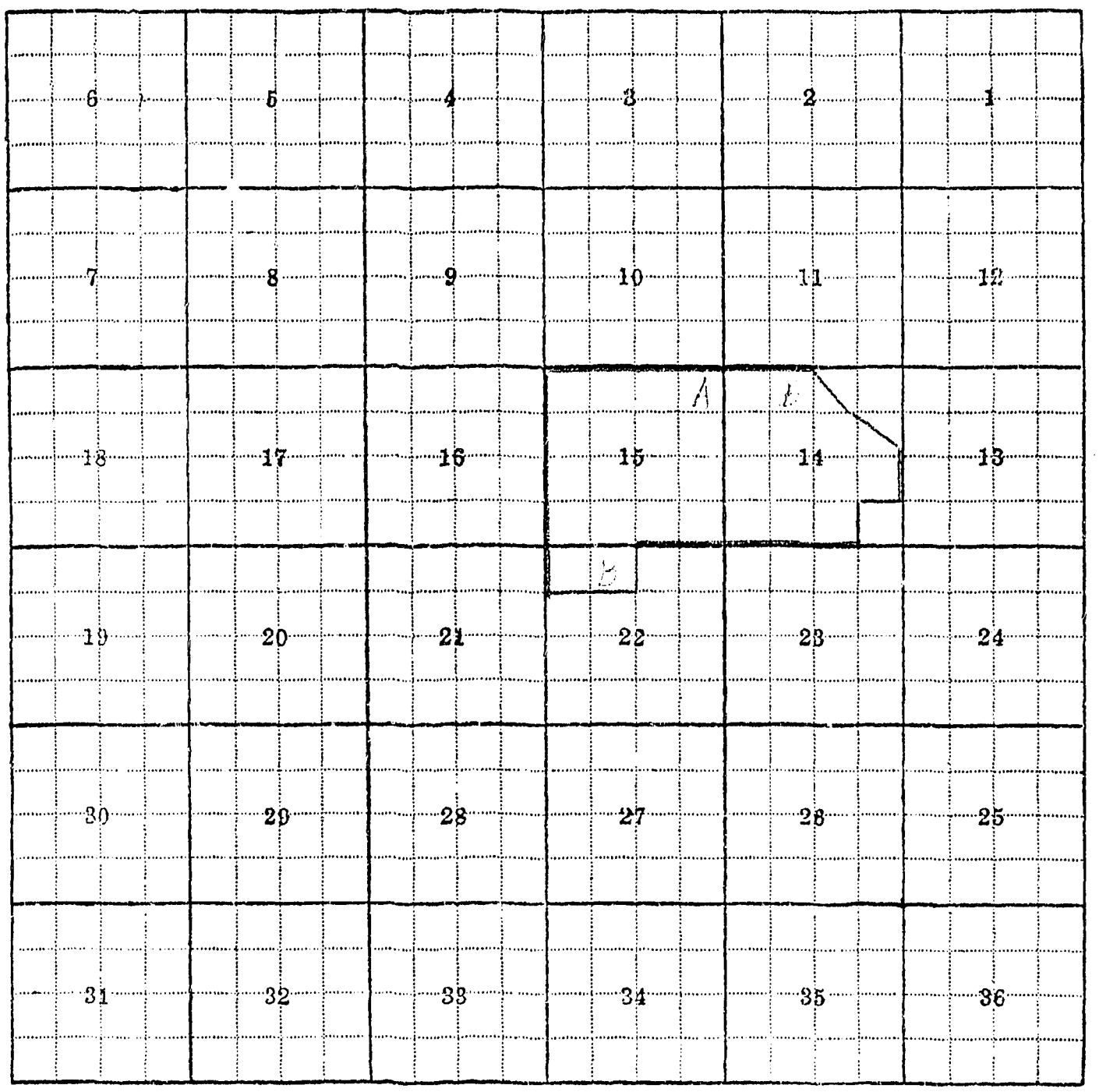
6
5
4
3
2
1
7
8
9
10
11
12
A
B
18
17
16
15
14
13
B
19
20
21
22
23
24
30
29
28
27
26
25
31
32
33
34
35
36

14-B, 15-A, 22-B

F-1-A

County Cascade

Farm Checked: Date 7-13-60

By Vaughn Chadbourne

STATE OF MONTANA
STATE ENGINEERS OFFICE
Water Resources Survey

T. 18N R. 7E Plat No. 46

Photo No. 7G - 123

Legal Land Owner Kenneth & Gladys A. Williamson Address Belt

Operator Same Address

Water is deliverd by:— X1. Private System; 2. Ditch Company; 3. State Project; 4. Federal Project; 5. Irrigation District

If under Ditch Company, Irrigation District, or Government Project, state the number of shares or inches, acre feet, as the case may be in said system

App. No. Decree No.	NAME OF APPROPRIATOR TO WHOM DECREED	NAME OF STREAM	Date App. Date Priority	Miner's Inches	In Use	NAME OF DITCH (Water Delivered By)	No.	R/F	P/G/S	Present Irr. Acres	Irrigable Acres
Use		Otter Creek				Williamson pump and					
						sprinkler	1	F	P	0	11
A- 937	Frank Marion	Reservoir Spring	8-1-00	200	Stock						
A-1746	Mary C. Morris	Coulee	2-1-01	320	Part-Stock						

NOTE: R—Denotes Regular Irrigation. F—Flood Irrigation. P—Water diverted by means of pumping. G—Water diverted by gravity. S—Stored Water.

Condition of System Topography River Basin Missouri

Adequate Supply: Yes No Explain

Remarks

Also in: Plat No. Twp. Rge.	Plat No. Twp. Rge.	Plat No. Twp. Rge.
Plat No. Twp. Rge.	Plat No. Twp. Rge.	Plat No. Twp. Rge.

Information From:

Andy Visocan

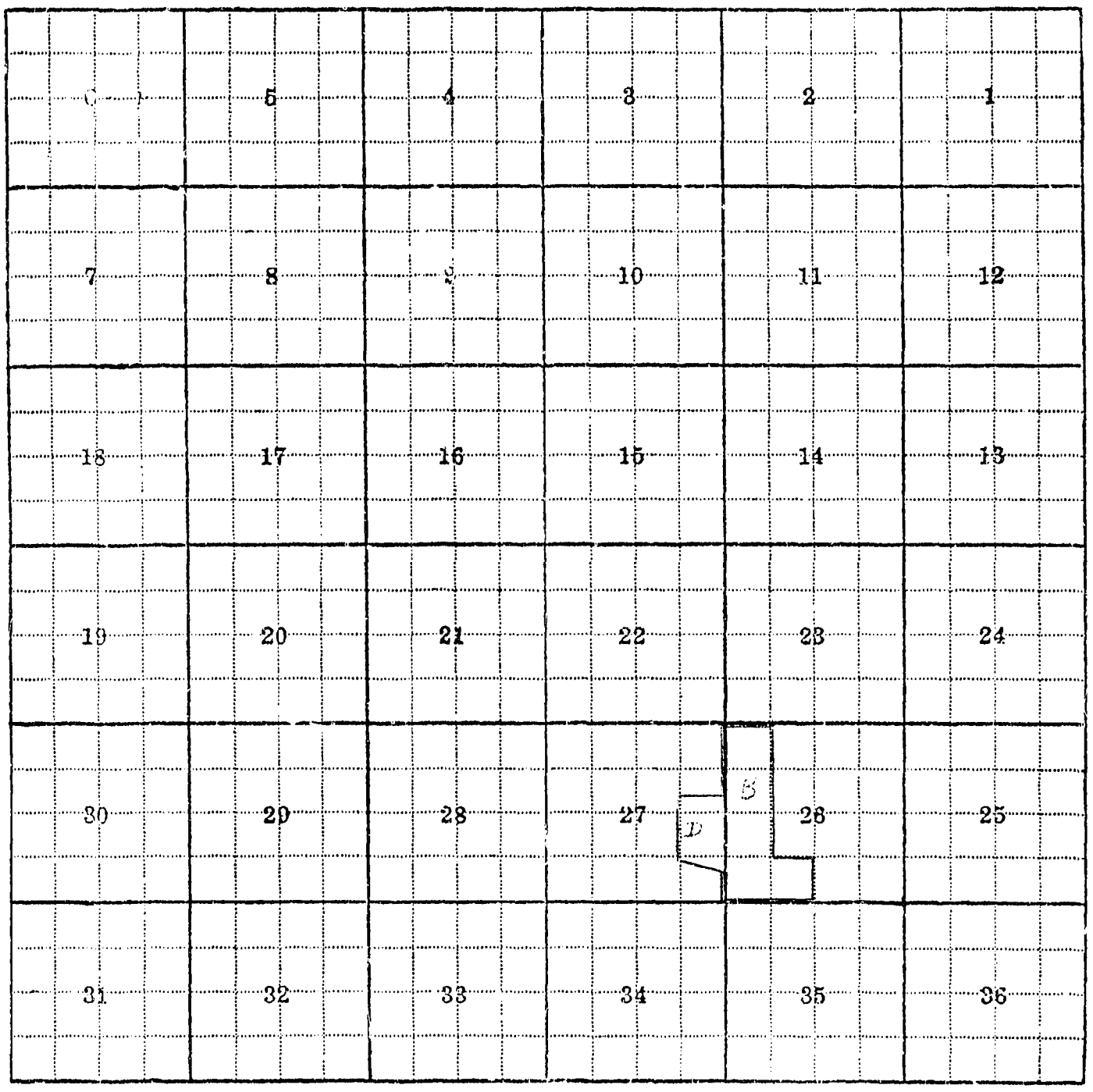
6
5
4
3
2
1
7
8
9
10
11
12
18
17
16
15
14
13
19
20
21
22
23
24
30
29
28
27
26
25
B
D
31
32
33
34
35
36

26-B, 27-D

47
T-17N
R-3W

F-1-A

County Cascade

Farm Checked: Date 5-18-60

By Bill

STATE OF MONTANA
STATE ENGINEERS OFFICE
Water Resources Survey

T. 17N R. 3W Plat No. 47

Photo No. 1G - 155
1G - 135 - 136

Legal Land Owner Conrad Ranch Co. Address

Operator Same Address

Water is deliverd by:-- 1. Private System; 2. Ditch Company; 3. State Project; 4. Federal Project; 5. Irrigation District

If under Ditch Company, Irrigation District, or Government Project, state the number of shares or inches, acre feet, as the case may be in said system

App. No. Decree No.	NAME OF APPROPRIATOR TO WHOM DECREED	NAME OF STREAM	Date App. Date Priority	Miner's Inches	In Use	NAME OF DITCH (Water Delivered By)	No.	R/F	P/G/S	Present Irr. Acres	Irrigable Acres
	NO IRRIGATION										
A-1381	Anthemee Dubac	Trout Creek	2-3-98	800	Stock						

NOTE: R—Denotes Regular Irrigation. F—Flood Irrigation. P—Water diverted by means of pumping. G—Water diverted by gravity. S—Stored Water.

Condition of System Topography River Basin Missouri

Adequate Supply: Yes No Explain

Remarks

Also in: Plat No. Twp. Rge.	Plat No. Twp. Rge.	Plat No. Twp. Rge.
Plat No. Twp. Rge.	Plat No. Twp. Rge.	Plat No. Twp. Rge.

Information From:

Field Survey

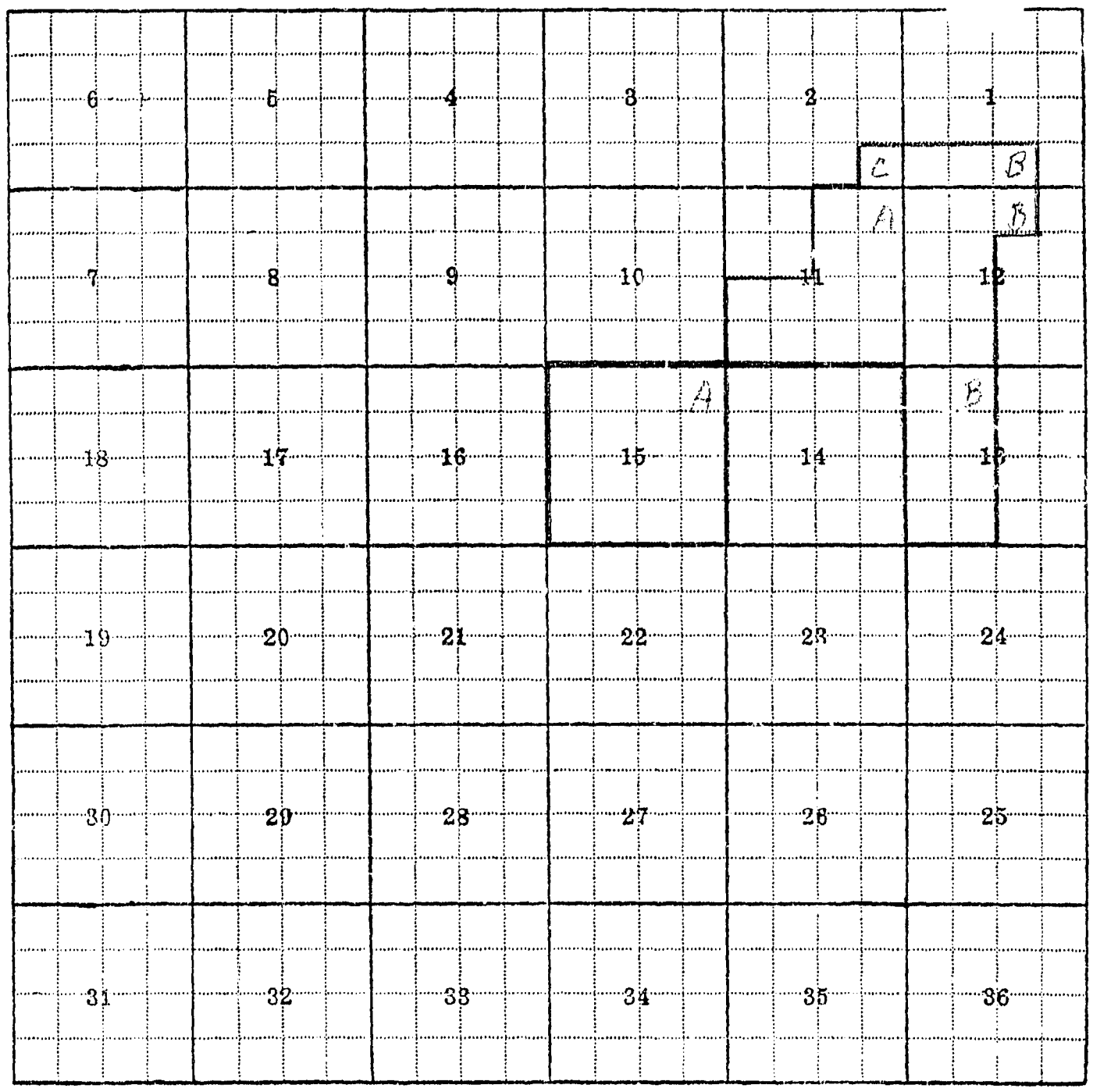

1-B, 2-C, 11-A, 12-B, 13-B, 15-A

F-1-A

County Cascade

Farm Checked: Date 5-18-60

By Bill

STATE OF MONTANA
STATE ENGINEERS OFFICE
Water Resources Survey

T.17N R.3W Plat No.47

Photo No. 1G - 195 - 196

Legal Land Owner Fred N. Dear Address

Operator Same Address

Water is deliverd by:— 1. Private System; 2. Ditch Company; 3. State Project; 4. Federal Project; 5. Irrigation District

If under Ditch Company, Irrigation District, or Government Project, state the number of shares or inches, acre feet, as the case may be in said system

App. No. Decree No.	NAME OF APPROPRIATOR TO WHOM DECREED	NAME OF STREAM	Date App. Date Priority	Miner's Inches	In Use	NAME OF DITCH (Water Delivered By)	No.	R/F	P/G/S	Present Irr. Acres	Irrigable Acres
	NO IRRIGATION										
A- 373	Fred R. Frost	Frost Creek	4-15-93	300	Stock						
A-1561	Hannah Erickson	Coulee	5- 1-03	100	Stock						

NOTE: R—Denotes Regular Irrigation. F—Flood Irrigation. P—Water diverted by means of pumping. G—Water diverted by gravity. S—Stored Water.

Condition of System Topography River Basin Missouri

Adequate Supply: Yes No Explain

Remarks

Also in: Plat No. Twp. Rge.	Plat No. Twp. Rge.	Plat No. Twp. Rge.
Plat No. Twp. Rge.	Plat No. Twp. Rge.	Plat No. Twp. Rge.

Information From:

Field Survey


A
A
A
6
5
4
3
2
1
7
8
9
10
11
12
18
17
16
15
14
13
19
20
21
22
23
24
30
29
28
27
26
25
31
32
33
34
35
36

5-A, 6-A, 8-A

F-1-A

County Cascade

Farm Checked: Date 5-18-60

By Bill

STATE OF MONTANA
STATE ENGINEERS OFFICE
Water Resources Survey

T. 17N R. 3W Plat No. 47

Photo No. 1G - 135 - 136
1G - 156 - 157

Legal Land Owner Kitchingman & Co. Address

Operator Same Address

Water is deliverd by:— 1. Private System; 2. Ditch Company; 3. State Project; 4. Federal Project; 5. Irrigation District

If under Ditch Company, Irrigation District, or Government Project, state the number of shares or inches, acre feet, as the case may be in said system

App. No. Decree No.	NAME OF APPROPRIATOR TO WHOM DECREED	NAME OF STREAM	Date App. Date Priority	Miner's Inches	In Use	NAME OF DITCH (Water Delivered By)	No.	R/F	P/G/S	Present Irr. Acres	Irrigable Acres
	NO IRRIGATION										
A-1313	Ole K. Overose	Sullivan Creek	6-1-05	75	Stock						
A-1314	Parker Maher	Unnamed trib. of Sullivan Creek	1-20-89	500	Stock						
A-1390	Onesime Dubac	East Branch of Trout Creek	3-27-95	600	Stock						

NOTE: R—Denotes Regular Irrigation. F—Flood Irrigation. P—Water diverted by means of pumping. G—Water diverted by gravity. S—Stored Water.

River Basin Missouri

Condition of System Topography

Adequate Supply: Yes No Explain

Remarks

Also in: Plat No. Twp. Rge. | Plat No. Twp. Rge. | Plat No. Twp. Rge.
Plat No. Twp. Rge. | Plat No. Twp. Rge. | Plat No. Twp. Rge.

Information From:

Field Survey

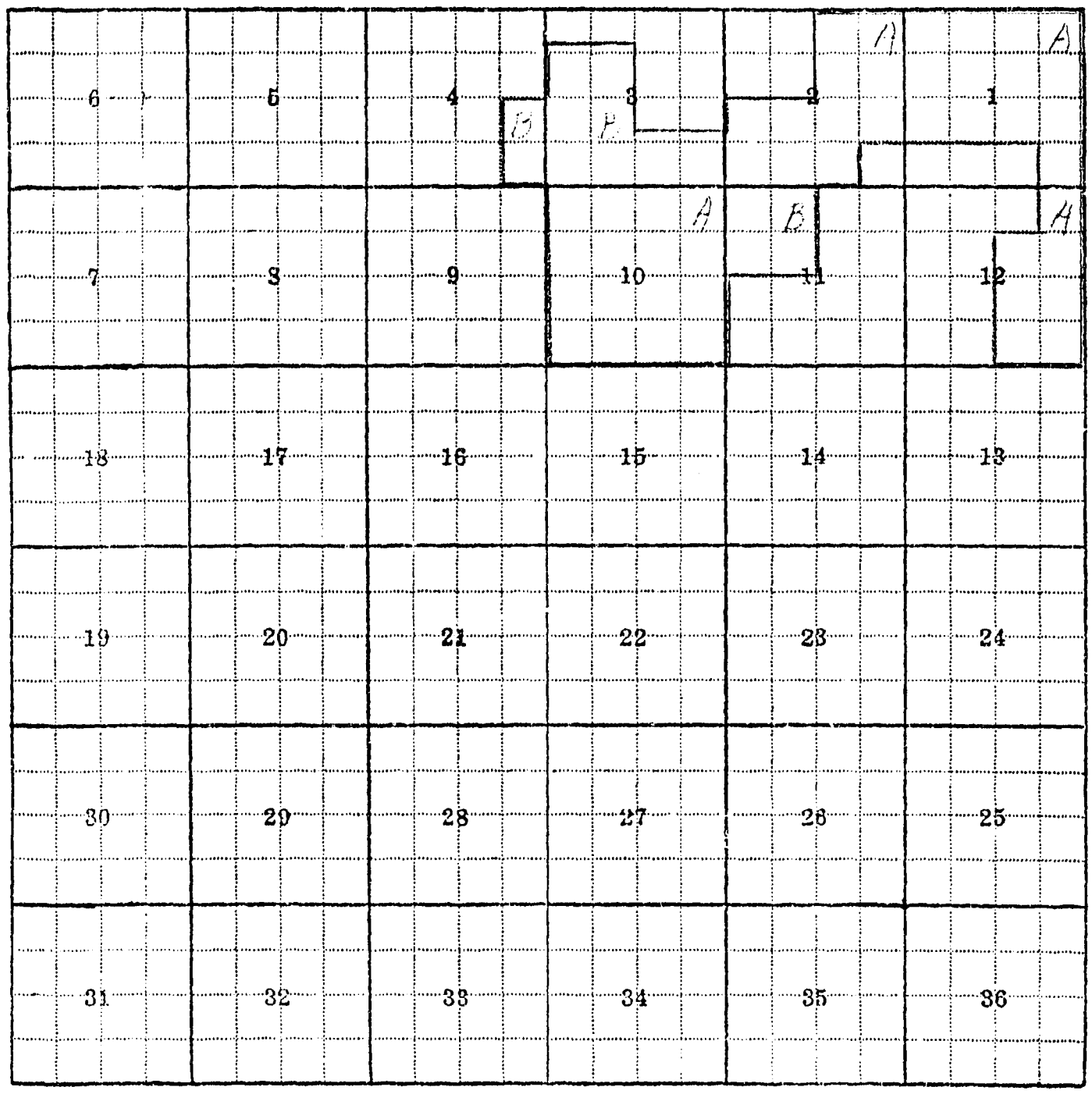

1-A, 2-A, 3-B, 4-B, 10-A, 11-B, 12-A

F-1-A

County Cascade

Farm Checked: Date 5-18-60

By Bill

STATE OF MONTANA
STATE ENGINEERS OFFICE
Water Resources Survey

T. 17N R. 3W Plat No. 47

Photo No. 1G - 157
1G - 135

Legal Land Owner Ruby I. Savoy Address

Operator Same Address

Water is delivered by:— 1. Private System; 2. Ditch Company; 3. State Project; 4. Federal Project; 5. Irrigation District

If under Ditch Company, Irrigation District, or Government Project, state the number of shares or inches, acre feet, as the case may be in said system

App. No. Decree No.	NAME OF APPROPRIATOR TO WHOM DECREED	NAME OF STREAM	Date App. Date Priority	Miner's Inches	In Use	NAME OF DITCH (Water Delivered By)	No.	R/F	P/G/S	Present Irr. Acres	Irrigable Acres
	NO IRRIGATION										
A-1314	Parker Maher	Unnamed Trib. of Sullivan Creek	1-20-89	500	Stock						

NOTE: R—Denotes Regular Irrigation. F—Flood Irrigation. P—Water diverted by means of pumping. G—Water diverted by gravity. S—Stored Water.

Condition of System Topography River Basin Missouri

Adequate Supply: Yes No Explain

Remarks

Also in: Plat No. Twp. Rge.	Plat No. Twp. Rge.	Plat No. Twp. Rge.
Plat No. Twp. Rge.	Plat No. Twp. Rge.	Plat No. Twp. Rge.

Information From:

Field Survey

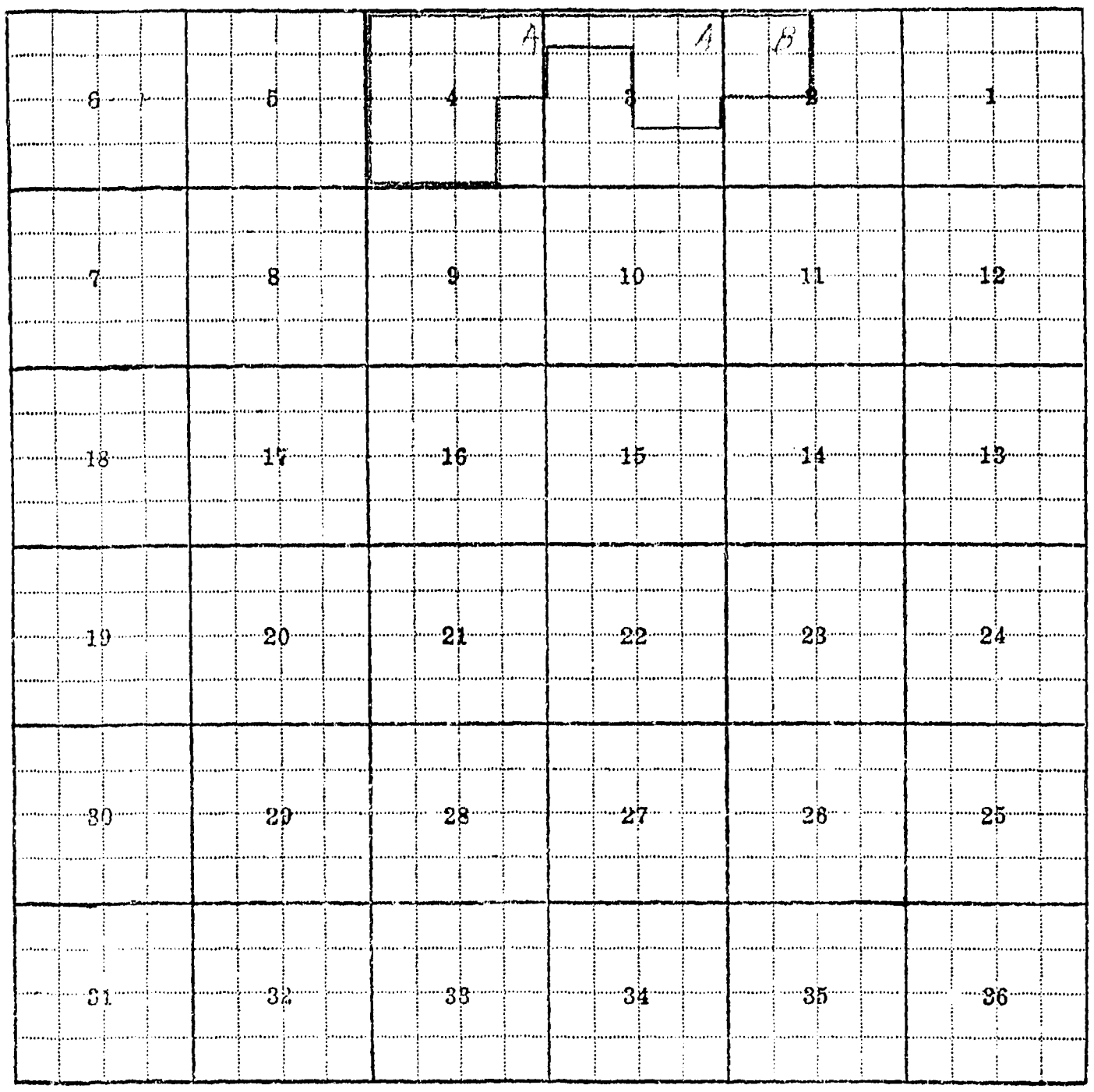
A
A
B
6
5
4
3
2
1
7
8
9
10
11
12
18
17
16
15
14
13
19
20
21
22
23
24
30
29
28
27
26
25
31
32
33
34
35
36

2-B, 3-A, 4-A

48
T. 17N
R-2W

F-1-A—5M—1-62—7448

County Cascade

Farm Checked: Date 5-19-60

By Bill

STATE OF MONTANA
STATE ENGINEERS OFFICE
Water Resources Survey

T. 17N R. 2W Plat No. 48

Photo No. 1G-7

Legal Land Owner Anderson Ranch & Realty Co. Address Ulm

Operator Same Address

Water is delivered by:— 1. Private System; 2. Ditch Company; 3. State Project; 4. Federal Project; 5. Irrigation District

App. No. Decree No.	NAME OF APPROPRIATOR TO WHOM DECREED	NAME OF STREAM	Date App Date Priority	Miner's Inches	In Use	NAME OF DITCH (Water Delivered By)	No.	R/F	Present Irr. Acres	Irrigable Acres
	NO IRRIGATION									
A- 788	James N. Austin	Sheep Creek	4- 6-10	250	No					

NOTE: R—Denotes Regular Irrigation. F—Flood Irrigation.

Adequate Supply: Yes No Explain

Remarks

River Basin Missouri

Also in: Plat No. Twp. Rge.	Plat No. Twp. Rge.	Plat No. Twp. Rge.
Plat No. Twp. Rge.	Plat No. Twp. Rge.	Plat No. Twp. Rge.

Information From:
Field Survey



Land Ownership 25-C, 36-A

F-1-A—5M—1-62 7448

County Cascade

Farm Checked: Date 5-19-60

By Bill

STATE OF MONTANA
STATE ENGINEERS OFFICE
Water Resources Survey

T 17N R 2W Plat No 48

Photo No. 1G-9, 1G-84, 1G-86
1G-64, 1G-65, 1G-66
1G-67

Legal Land Owner W. L. Barrett Address

Operator Same Address

Water is delivered by:— 1. Private System; 2. Ditch Company; 3. State Project; 4. Federal Project; 5. Irrigation District

App. No. Decree No.	NAME OF APPROPRIATOR TO WHOM DECREED	NAME OF STREAM	Date App. Date Priority	Miner's Inches	In Use	NAME OF DITCH (Water Delivered By)	No.	A/F	Present Irr. Acres	Irrigable Acres
	NO IRRIGATION THIS AREA	(See elsewhere)								
A-1273	Geo. Niegand	Unnamed Spring	7-15-96	60	Stock					
A-1274	Geo. Niegand	Unnamed Spring	7-15-96	150	Stock					
A-1275	Geo. Niegand	Unnamed Spring	7-15-96	50	Stock					

NOTE: R—Denotes Regular Irrigation. F—Flood Irrigation.

Adequate Supply: Yes No Explain

Remarks

River Basin Missouri

Also in: Plat No. Twp. Rge.	Plat No. Twp. Rge.	Plat No. Twp. Rge.
Plat No. Twp. Rge.	Plat No. Twp. Rge.	Plat No. Twp. Rge.

Information From:

Field Survey

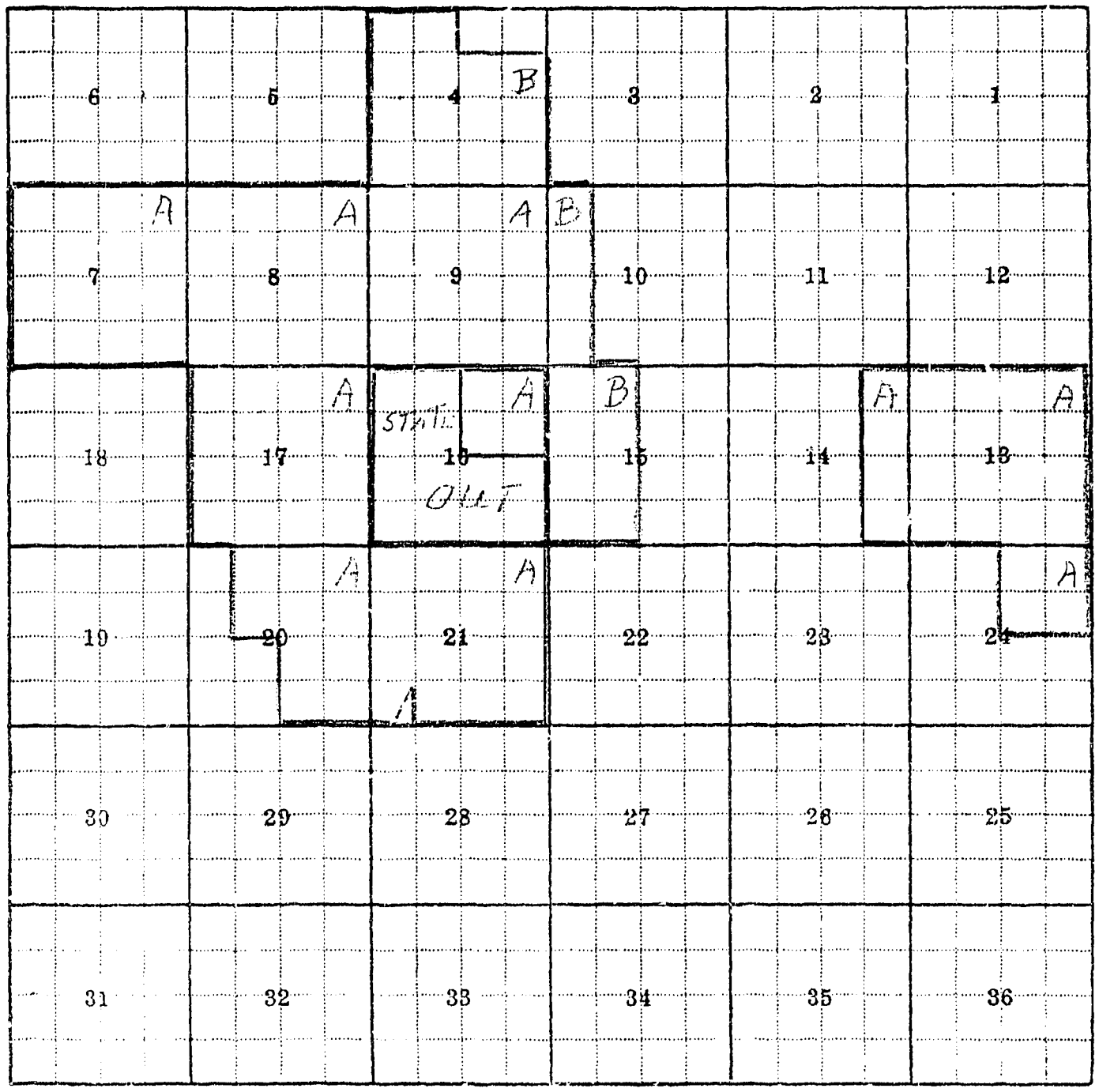

Land Ownership 4-B, 7-A, 8-A, 9-A, 10-B, 13-A, 14-A, 15-B, 16-A, 17-A, 20-A, 21-A, 24-A

F-1-A—5M—1-62—7448

County Cascade

Farm Checked: Date 5-19-60

By Bill

STATE OF MONTANA
STATE ENGINEERS OFFICE
Water Resources Survey

T 17N R 2W Plat No. 48

Photo No. 1G-64,65,66,67, 68,69
1G- 9 - 11

Legal Land Owner Benj. N. & Marguerite Brown Address Cascade

Operator Same Address

Water is delivered by:— 1. Private System; 2. Ditch Company; 3. State Project; 4. Federal Project; 5. Irrigation District

App. No. Decree No.	NAME OF APPROPRIATOR TO WHOM DECREED	NAME OF STREAM	Date App. Date Priority	Miner's Inches	In Use	NAME OF DITCH (Water Delivered By)	No.	R/F	Present Irr. Acres	Irrigable Acres
	STOCK WATER									
A- 20	Kate Taylor	Antelope Creek	June,1903	400	Stock					
A- 403	J. B. Taylor	Hardy Creek (North-East Fork)	7- 2-00	100	Stock					
A- 481	Kate E. Taylor	Knapp Creek	June,1903	400	Stock					
A- 965	Oscar Argerbright	5 Unnamed Springs	9- 7-09	25	Stock					
A-1667	William L. Kinsey	Coulee & Springs	4-15-00	50	Stock					
A-1892	Samuel P. Teegarden	Coulee	5- 1-01	100	Stock					

NOTE: R—Denotes Regular Irrigation. F—Flood Irrigation.

Adequate Supply: Yes No Explain

Remarks

River Basin Missouri

Also in: Plat No. Twp. Rge. | Plat No. Twp. Rge. | Plat No. Twp. Rge.
Plat No. Twp. Rge. | Plat No. Twp. Rge. | Plat No. Twp. Rge.

Information From:
Field Survey

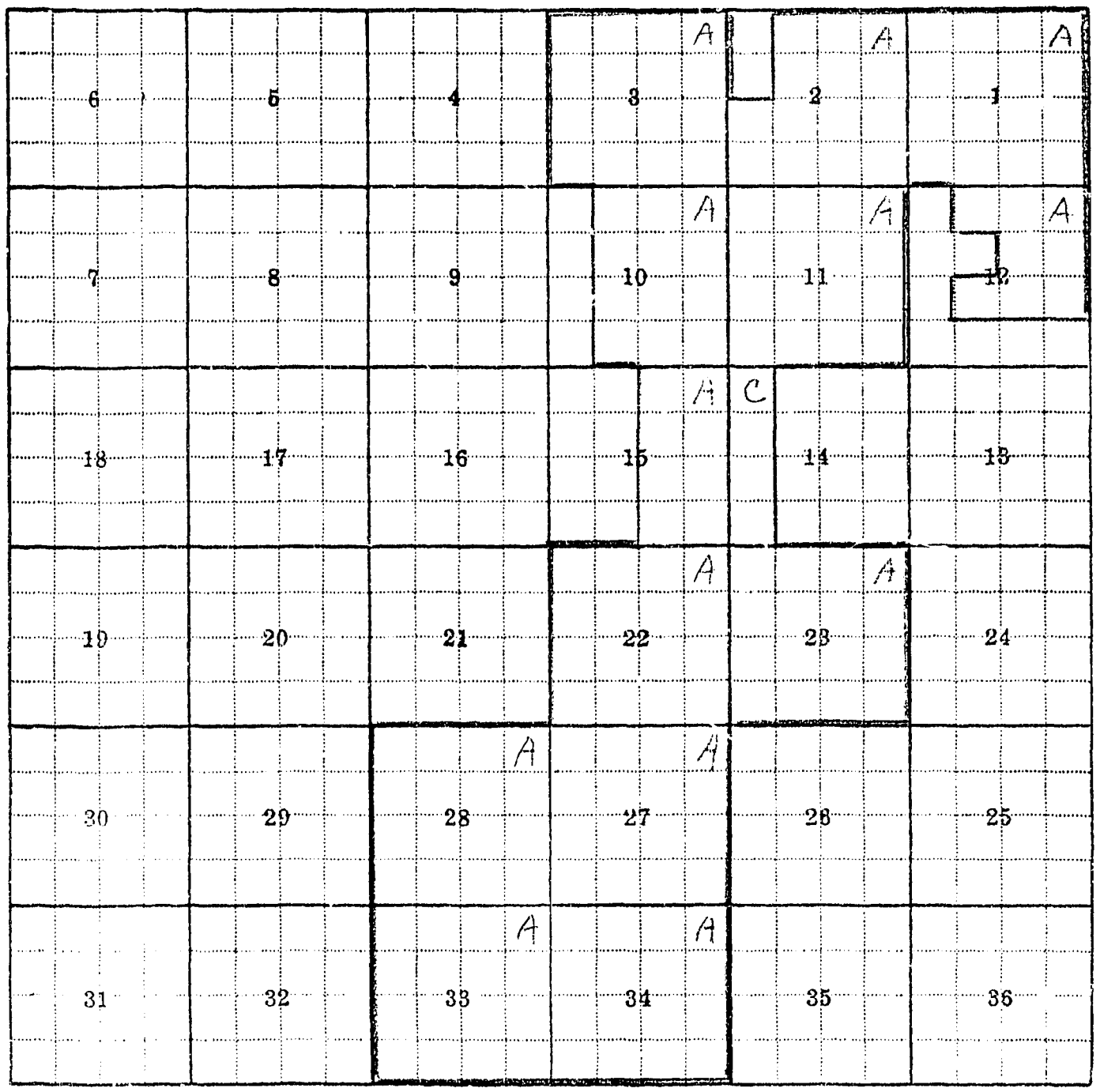

Land Ownership 1-A, 2-A, 3-A, 10-A, 11-A, 12-A, 14-C, 15-A, 22-A, 23-A, 27-A, 28-A, 33-A, 34-A

F-1-A—5M—1-62—7448

County Cascade

Farm Checked: Date 6-6-60

By Bill

STATE OF MONTANA
STATE ENGINEERS OFFICE
Water Resources Survey

T. 17N R. 2W Plat No. 48

Photo No. 1G-7, 8, 9

Legal Land Owner Wayne D. & Elizabeth C. Hawn Address

Operator Same Address

Water is delivered by:— X 1. Private System; 2. Ditch Company; 3. State Project; 4. Federal Project; 5. Irrigation District

App. No. Decree No.	NAME OF APPROPRIATOR TO WHOM DECREED	NAME OF STREAM	Date App. Date Priority	Miner's Inches	In Use	NAME OF DITCH (Water Delivered By)	No.	R/F	Present Irr. Acres	Irrigable Acres
A- 402	Anna A. Walker	Hardy Creek	2-21-00	500	Yes	Hawn Ditch	1	R	40	0
A- 785	Rufus J. Hardy	Schofield Creek	2- 3-92	500	Stock					

NOTE: R—Denotes Regular Irrigation. F—Flood Irrigation.

Adequate Supply: Yes X No Explain

Remarks

River Basin Missouri

Also in: Plat No.	Twp.	Rge.	Plat No.	Twp.	Rge.	Plat No.	Twp.	Rge.
Plat No.	Twp.	Rge.	Plat No.	Twp.	Rge.	Plat No.	Twp.	Rge.

Information From:

Pletan

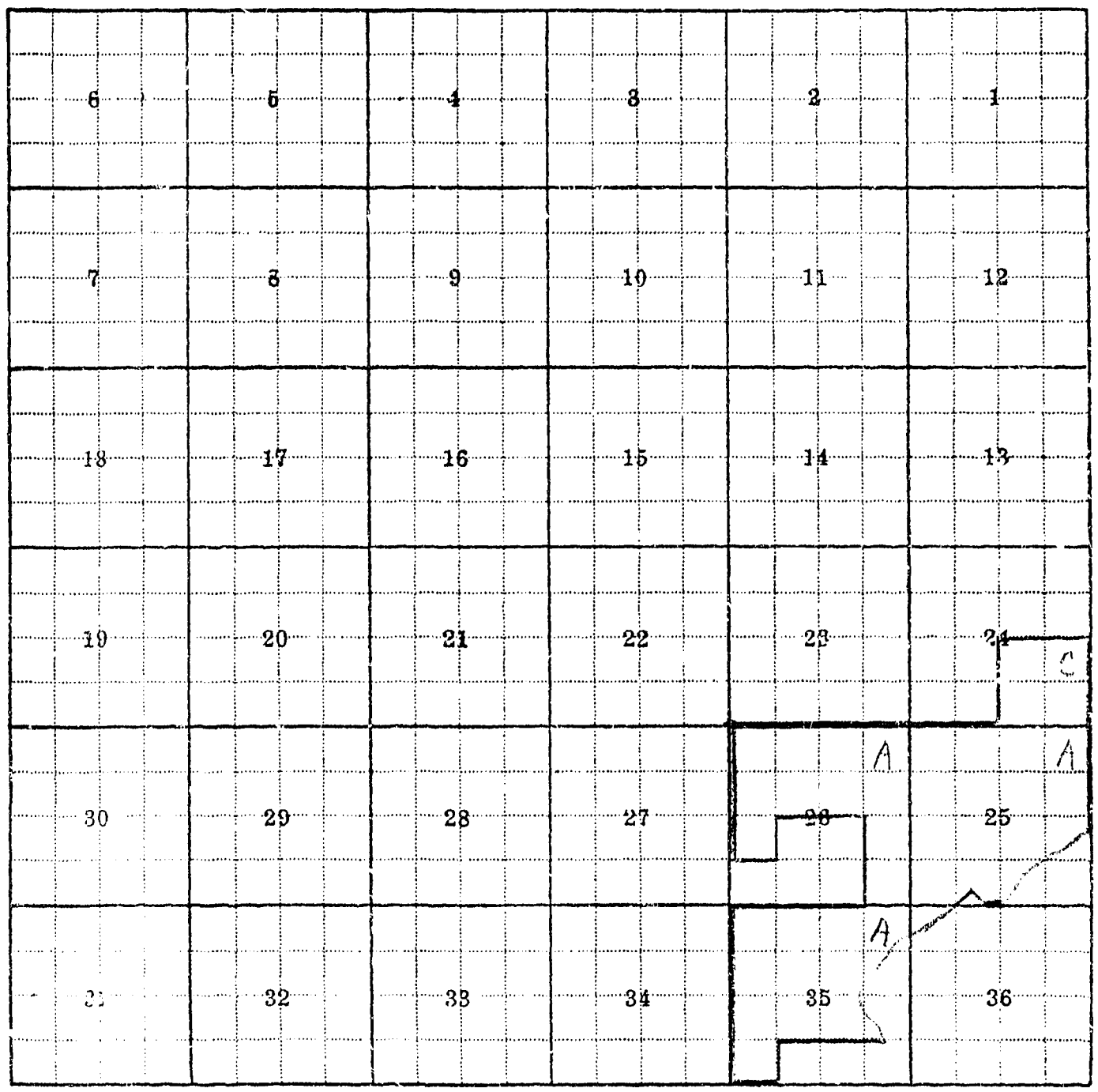

Land Ownership 24-C, 25-A, 26-A, 35-A

F-1-A

County Cascade

Farm Checked: Date 8-2-60

By George Brandt

STATE OF MONTANA
STATE ENGINEERS OFFICE
Water Resources Survey

T. 17N. R. 1W. Plat No. 49

Photo No. 2G-204, 205, 146

Legal Land Owner Wm. B. Ellis Address Cascade

Operator Same Address

Water is deliverd by:— X1. Private System; 2. Ditch Company; 3. State Project; 4. Federal Project; 5. Irrigation District

If under Ditch Company, Irrigation District, or Government Project, state the number of shares or inches, acre feet, as the case may be in said system

App. No. Decree No.	NAME OF APPROPRIATOR TO WHOM DECREED	NAME OF STREAM	Date App. Date Priority	Miner's Inches	In Use	NAME OF DITCH (Water Delivered By)	No.	R/F	P/G/S	Present Irr. Acres	Irrigable Acres
	NO IRRIGATION										
A-18	Tobias Lease	Antelope Creek	1-19-81	None	Stock	Ellis Ditch	1	F)			
A-19	John B. Taylor	Antelope Creek	6-1-95	100	Stock	Ellis Ditch	1	F)			
A-21	Sarah Aellhouser	Antelope Creek	4-3-01	100	Stock	Ellis Ditch	1	F)		0	97

NOTE: R—Denotes Regular Irrigation. F—Flood Irrigation. P—Water diverted by means of pumping. G—Water diverted by gravity. S—Stored Water.

Condition of System ? Topography ? River Basin Missouri

Adequate Supply: Yes ? No Explain

Remarks Has 150 acres in survey state for irrigation next year. (See photo for future plans.)

Also in. Plat No. Twp. Rge.	Plat No. Twp. Rge.	Plat No. Twp. Rge.
Plat No. Twp. Rge.	Plat No. Twp. Rge.	Plat No. Twp. Rge.

Information From:

Wm. Ellis

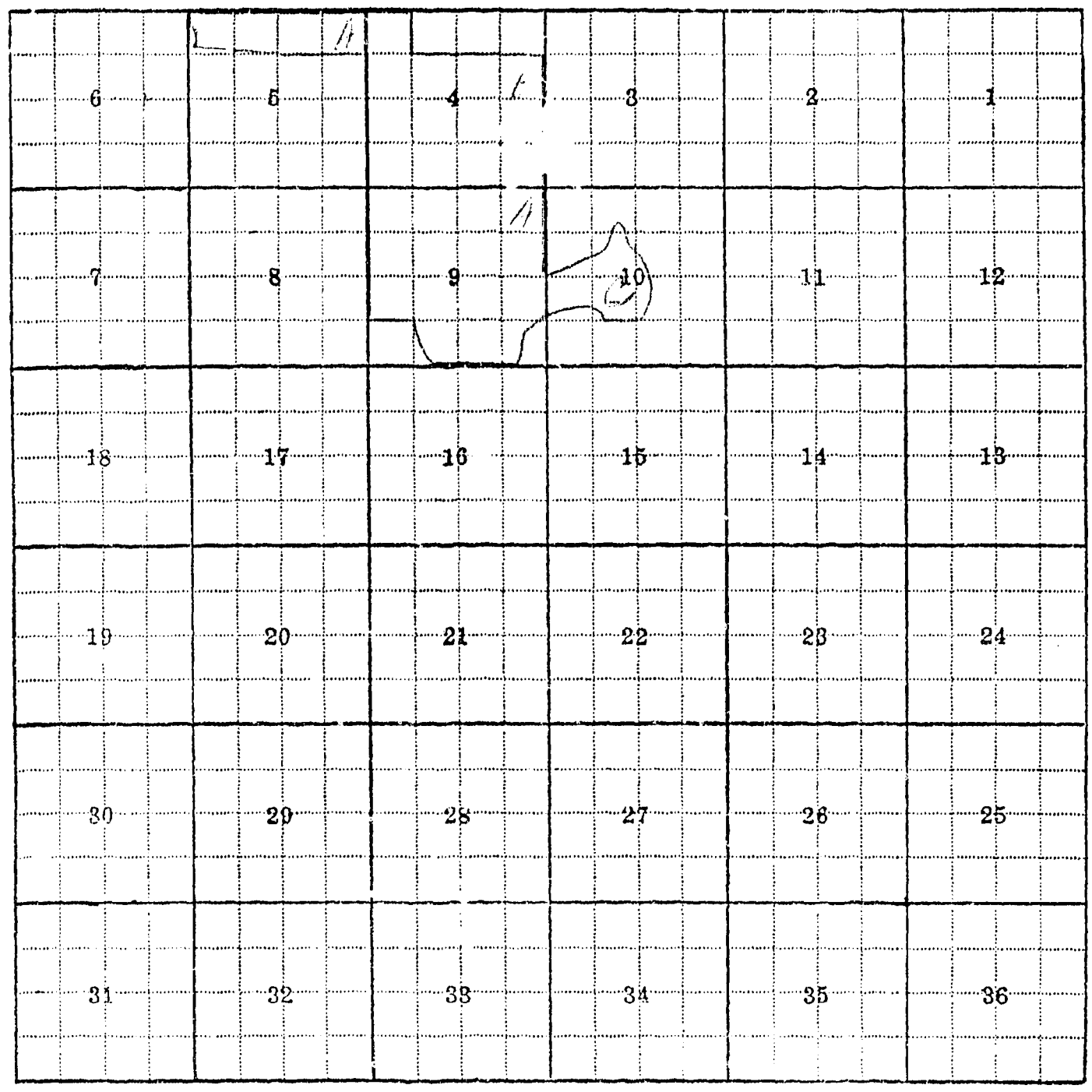
6
5
4
3
2
1
7
8
9
10
11
12
18
17
16
15
14
13
19
20
21
22
23
24
30
29
28
27
26
25
31
32
33
34
35
36

4-B, 5-A, 9-A. 10-C

79
T-17N
R-1W

F-1-A

County Cascade

Farm Checked: Date 8-9-00

By Bill Lambeth & George Brandt

STATE OF MONTANA
STATE ENGINEERS OFFICE
Water Resources Survey

T. 17N R. 1W Plat No. 49

Photo No. 2G-148, 149, 150, 200, 201

Legal Land Owner Anderson Ranch & Realty Company Address Ulm

Operator George Verstegen Address

Water is deliverd by:-- X 1. Private System; 2. Ditch Company; 3. State Project; 4. Federal Project; 5. Irrigation District

If under Ditch Company, Irrigation District, or Government Project, state the number of shares or inches, acre feet, as the case may be in said system

App. No. Decree No.	NAME OF APPROPRIATOR TO WHOM DECREED	NAME OF STREAM	Date App. Date Priority	Miner's Inches	In Use	NAME OF DITCH (Water Delivered By)	No.	R/F	P/G/S	Present Irr. Acres	Irrigable Acres
*		Missouri River				Chestnut Valley Canal	1	R		~~79.90~~	174
Use		Missouri River				Pump	1			0	131
A-869	Lem & George Candeaux	Spring Creek	11-1-92	All	Yes	Anderson Ditch	1	R		31	0
A-702	S. S. Morrison	Pole Creek	3-17-88	100	Stock						
A-815	Mollie Jones	Sled Creek	8-7-03	100	Stock						
A-582	Edwin James et al	Missouri River	4-16-95	20,000	Yes						
					Part						
A-584	Charles, J. D. &				Yes						
	Lizzie McIntyre	Missouri River	10-20-86	20,000	Part						
A-596	Sam Kelly & Sam Soule	Missouri River	5-28-88	3,000	Yes						
					Part						

NOTE: R—Denotes Regular Irrigation. F—Flood Irrigation. P—Water diverted by means of pumping. G—Water diverted by gravity. S—Stored Water.

Condition of System Good Topography Valley River Basin Missouri

Adequate Supply: Yes X No Explain

Remarks

* .035824 part of App. Nos. 582, 584 & 596.

Also in: Plat No. Twp. Rge.	Plat No. Twp. Rge.	Plat No. Twp. Rge.
Plat No. Twp. Rge.	Plat No. Twp. Rge.	Plat No. Twp. Rge.

Information From:

Field Survey

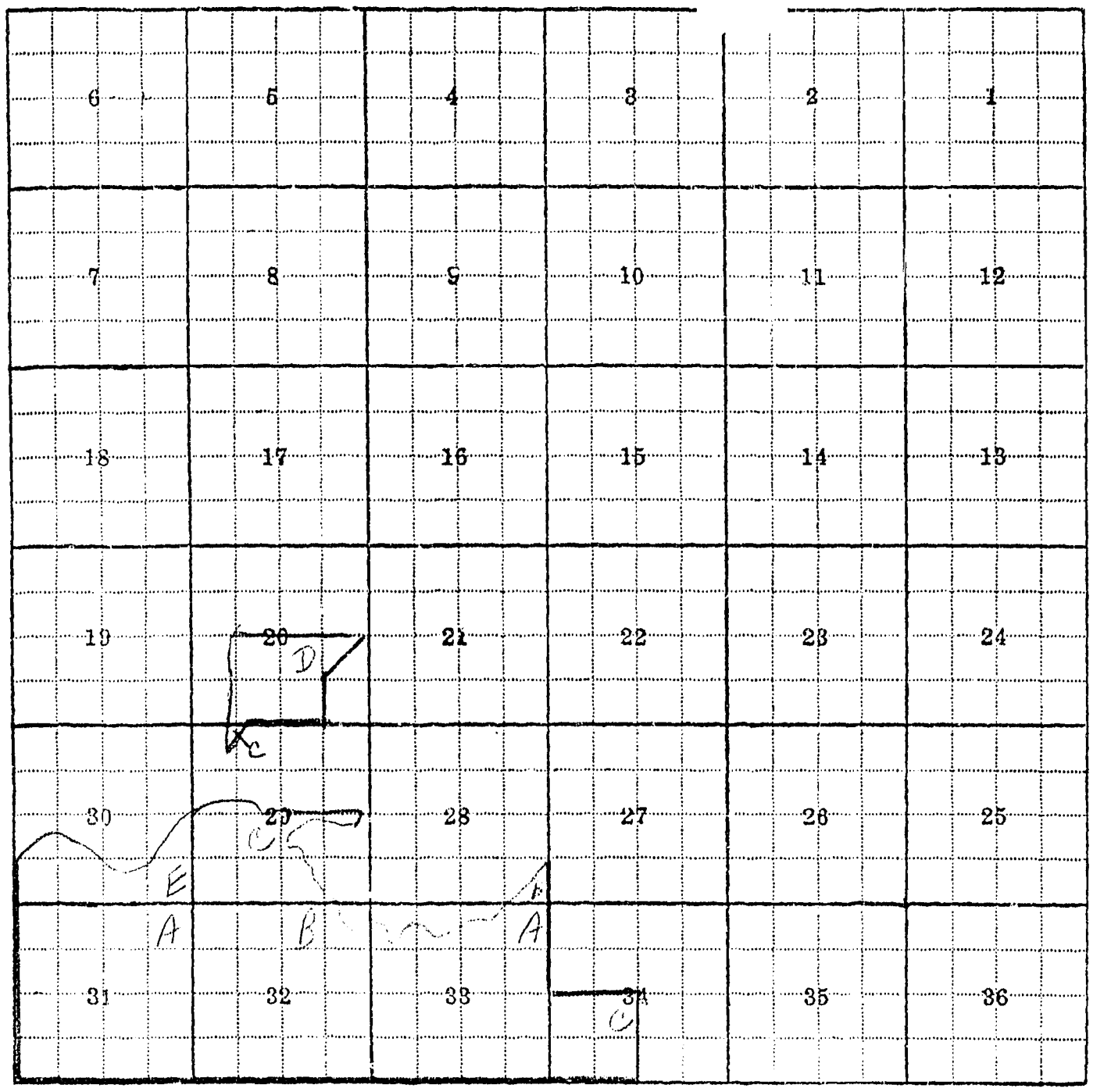

20-D, 28-B, 29-C, 30-E, 31-A, 32-B, 33-A, 34-C

F-1-A

County Cascade

Farm Checked: Date 6-23-60

By Bill Lamketh & George Brandt

STATE OF MONTANA
STATE ENGINEERS OFFICE
Water Resources Survey

T 17N R 1W Plat No 49

Photo No 26-149, 200, 201, 202
36-37, 38, 39, 40

Legal Land Owner J. J. & Anna Obrecht Address Cascade

Operator Same Address

Water is deliverd by:— X 1. Private System; 2 Ditch Company; 3. State Project; 4. Federal Project; 5. Irrigation District

If under Ditch Company, Irrigation District, or Government Project, state the number of shares or inches, acre feet, as the case may be in said system

App. No. Decree No.	NAME OF APPROPRIATOR TO WHOM DECREED	NAME OF STREAM	Date App. Date Priority	Miner's Inches	In Use	NAME OF DITCH (Water Delivered By)	No.	R/F	P/G/S	Present Irr. Acres	Irrigable Acres
*		Missouri River				Chestnut Valley Canal	1	R		3069	119
A-582	Edwin James et al	Missouri River	4-16-95	20,000	Yes					3077	
					Part						
A-584	Charles, J. D. &										
	Lizzie McIntyre	Missouri River	10-20-86	20,000	Yes						
					Part						
A-596	Sam Kelly & Sam				Yes						
	Soule	Missouri River	5-28-88	3,000	Part						
										3077	

NOTE: R—Denotes Regular Irrigation. F—Flood Irrigation. P—Water diverted by means of pumping. G—Water diverted by gravity. S—Stored Water.

Condition of System Fair Topography Bottom Land River Basin Missouri

Adequate Supply: Yes x No Explain

Remarks

* .9310957 parts of Appropriation numbers 582, 584, & 596.

Also in: Plat No Twp Rge	Plat No Twp Rge	Plat No Twp Rge
Plat No Twp Rge	Plat No Twp Rge	Plat No Twp Rge

Information From:

Ken Obrecht

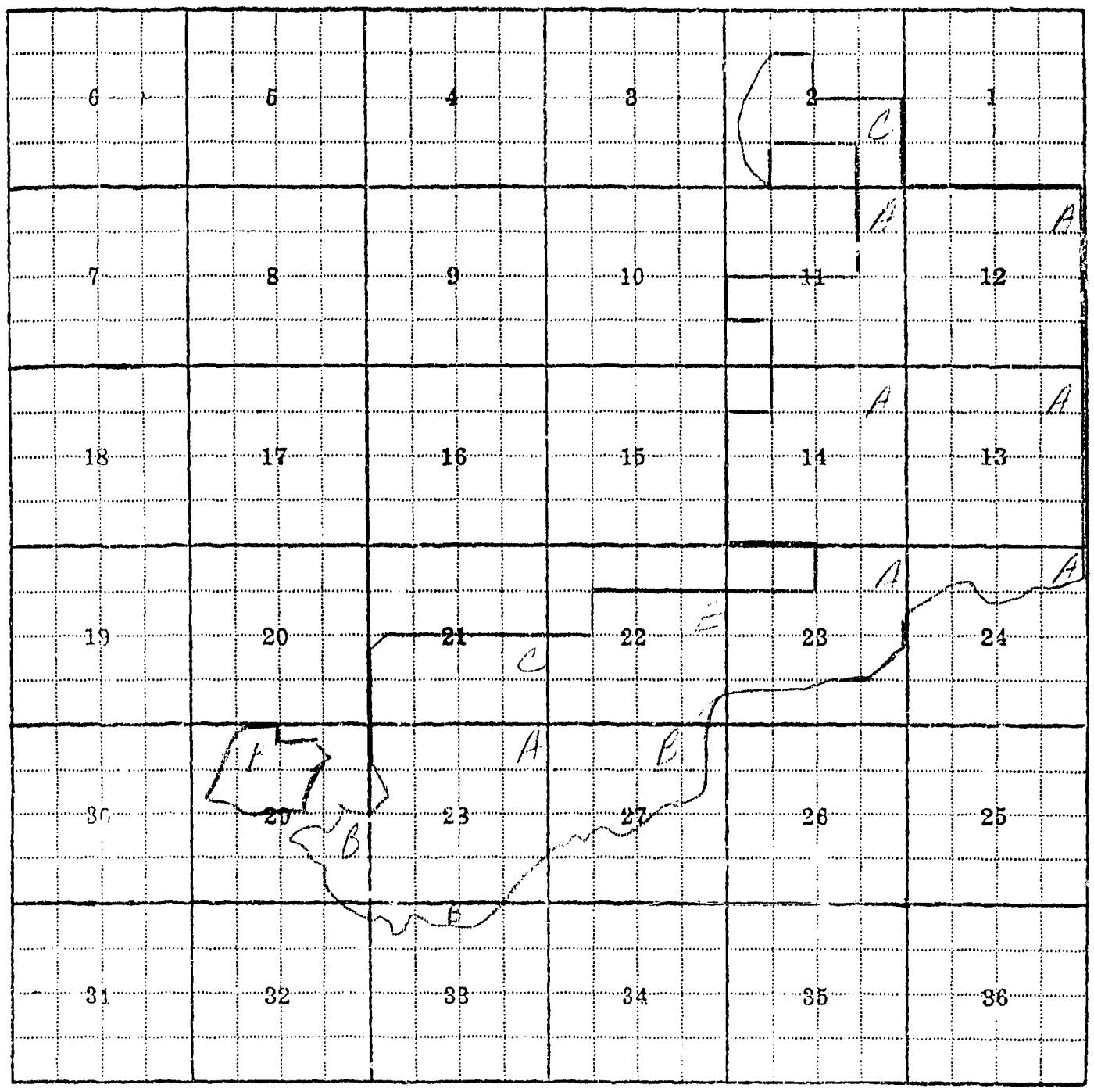

2-C, 11-A, 12-A, 13-A, 14-A, 21-C, 22-E. 23-A, 24-A, 27-B, 28-A, 29-B, 33-B

F-1-A

County Cascade

Farm Checked: Date 7-26-60

By George Brandt

STATE OF MONTANA
STATE ENGINEERS OFFICE
Water Resources Survey

T. 17N R. 11 Plat No. 49

Photo No. 2G-203

Legal Land Owner Montana, State of Address

Operator Bernt Colbenson Address Cascade

Water is deliverd by:— X 1. Private System; 2. Ditch Company; 3. State Project; 4. Federal Project; 5. Irrigation District

If under Ditch Company, Irrigation District, or Government Project, state the number of shares or inches, acre feet, as the case may be in said system

App. No. Decree No.	NAME OF APPROPRIATOR TO WHOM DECREED	NAME OF STREAM	Date App. Date Priority	Miner's Inches	In Use	NAME OF DITCH (Water Delivered By)	No.	R/F	P/G/S	Present Irr. Acres	Irrigable Acres
	NO IRRIGATION										
A-602	Bernt C. Colbenson	Missouri River &									
		Slough	4-3-50	80	Stock	Pump	1	R		0	91
A-459	Bernt C. Colbenson	Jemison or Rumney									
		Slough	-3-50	80	Stock						

NOTE: R—Denotes Regular Irrigation. F—Flood Irrigation. P—Water diverted by means of pumping. G—Water diverted by gravity. S—Stored Water.

Condition of System ? Topography ? River Basin Missouri

Adequate Supply: Yes ? No Explain

Remarks

Tried pumping but didn't work out.

Also in: Plat No. Twp. Rge.	Plat No. Twp. Rge.	Plat No. Twp. Rge.
Plat No. Twp. Rge.	Plat No. Twp. Rge.	Plat No. Twp. Rge.

Information From:

B. Colbenson

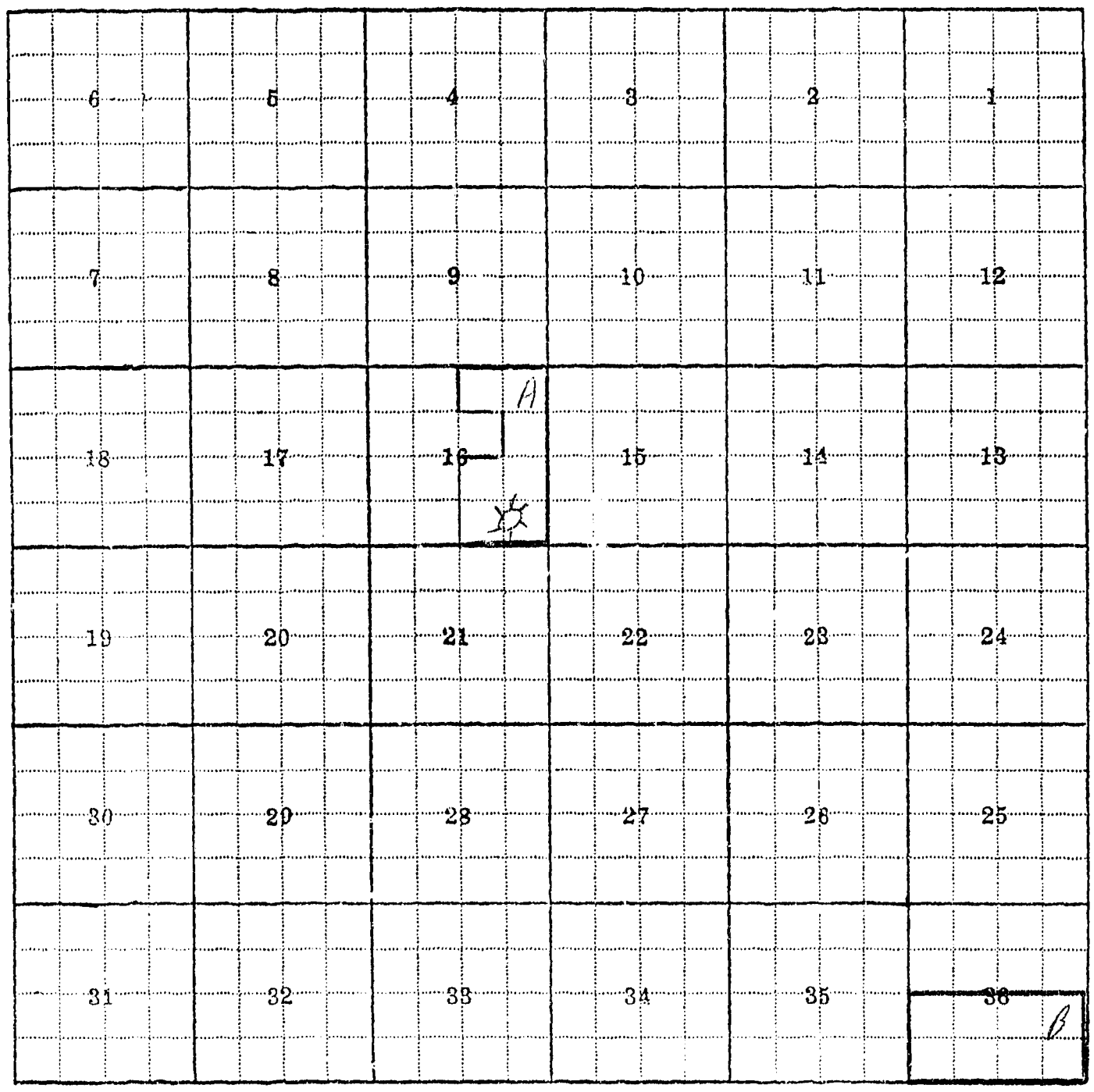
6
5
4
3
2
1
7
8
9
10
11
12
A
18
17
16
15
14
13
19
20
21
22
23
24
30
29
28
27
26
25
31
32
33
34
35
36
B

16-A, 36-B

F-1-A

County Cascade

Farm Checked: Date 7-28-60

By George Brandt

STATE OF MONTANA
STATE ENGINEERS OFFICE
Water Resources Survey

T.17N R.17 Plat No.49

Photo No. 3G-41

Legal Land Owner Nellie Leva Address Cascade

Operator R. J. Leva Address Cascade

Water is deliverd by:— X1. Private System; 2. Ditch Company; 3. State Project; 4. Federal Project; 5. Irrigation District

If under Ditch Company, Irrigation District, or Government Project, state the number of shares or inches, acre feet, as the case may be in said system

App. No. Decree No.	NAME OF APPROPRIATOR TO WHOM DECREED	NAME OF STREAM	Date App. Date Priority	Miner's Inches	In Use	NAME OF DITCH (Water Delivered By)	No.	R/F	P/G/S	Present Irr. Acres	Irrigable Acres
A-409	Wm. Allen & C. H.										
	Mills	Harris Creek	4-15-80	7/16							
				of	Yes						
				400	Part	Leva Ditch	1	R		87	0
Use		Missouri River				Sprinkler	1	R		0	184
										OK	

NOTE: R—Denotes Regular Irrigation. F—Flood Irrigation. P—Water diverted by means of pumping. G—Water diverted by gravity. S—Stored Water.

Condition of System okay Topography Foot Hills River Basin Missouri

Adequate Supply: Yes x No x Explain Spring run-off only

Remarks

Also in:								
Plat No.	Twp.	Rge.	Plat No.	Twp.	Rge.	Plat No.	Twp.	Rge.
Plat No.	Twp.	Rge.	Plat No.	Twp.	Rge.	Plat No.	Twp.	Rge.

Information From:

R. J. Leva

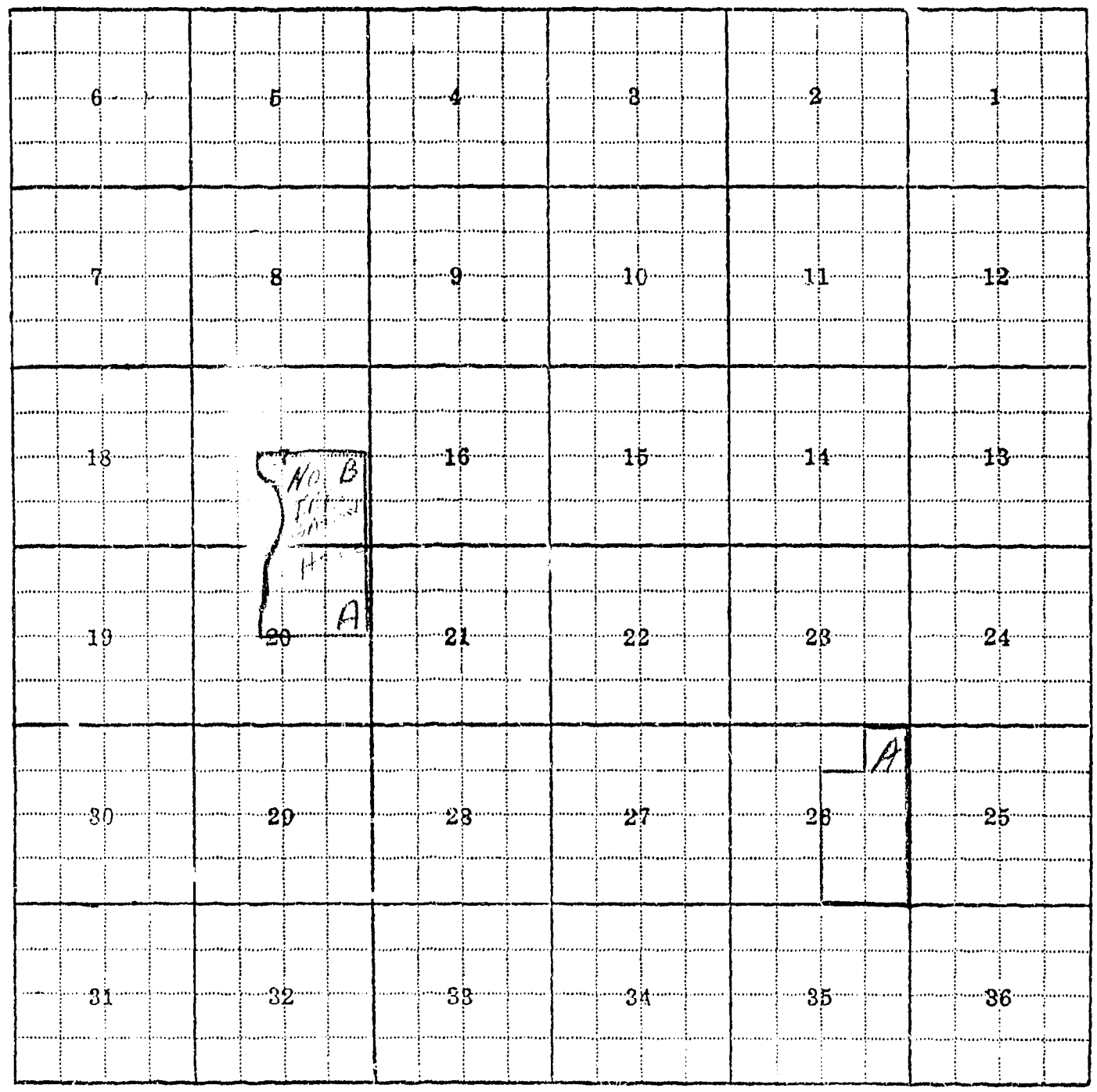
6
5
4
3
2
1
7
8
9
10
11
12
18
16
15
14
13
B
A
19
20
21
22
23
24
A
30
29
28
27
26
25
31
32
33
34
35
36

17-B, 20-A, 26-A

F-1-A

County Cascade

Farm Checked: Date 6-6-00

By Bill Lambeth & George Brandt

STATE OF MONTANA
STATE ENGINEERS OFFICE
Water Resources Survey

T 17N R 1W Plat No. 49

Photo No. 20-200, 201

Legal Land Owner Edwin James Address Cascade

Operator Same Address

Water is deliverd by:— 1. Private System; 2. Ditch Company; 3. State Project; 4. Federal Project; 5. Irrigation District

If under Ditch Company, Irrigation District, or Government Project, state the number of shares or inches, acre feet, as the case may be in said system

App. No. Decree No.	NAME OF APPROPRIATOR TO WHOM DECREED	NAME OF STREAM	Date App. Date Priority	Miner's Inches	In Use	NAME OF DITCH (Water Delivered By)	No.	R/F	P/G/S	Present Irr. Acres	Irrigable Acres
*		Missouri River				Chestnut Valley Canal	1	R		0	115
A-23	Thomas L. Gorham	Austin Creek	2-1-88	All	Stock						
A-582	Edwin James et al	Missouri River	4-16-95	20,000	Yes						
					Part						
A-584	Charles, J. D. &				Yes						
	Lizzie McIntyre	Missouri River	10-20-86	20,000	Part						
A-596	Sam Kelly, & Sam				Yes						
	Soule	Missouri River	5-28-88	3,000	Part						

NOTE: R—Denotes Regular Irrigation. F—Flood Irrigation. P—Water diverted by means of pumping. G—Water diverted by gravity. S—Stored Water.

Condition of System ? Topography ? River Basin Missouri

Adequate Supply: Yes ? No Explain

Remarks

* .0141469 parts of Appropriation numbers 582, 584, & 596.

Also in: Plat No. Twp. Rge.	Plat No. Twp. Rge.	Plat No. Twp. Rge.
Plat No. Twp. Rge.	Plat No. Twp. Rge.	Plat No. Twp. Rge.

Information From:

Field Survey

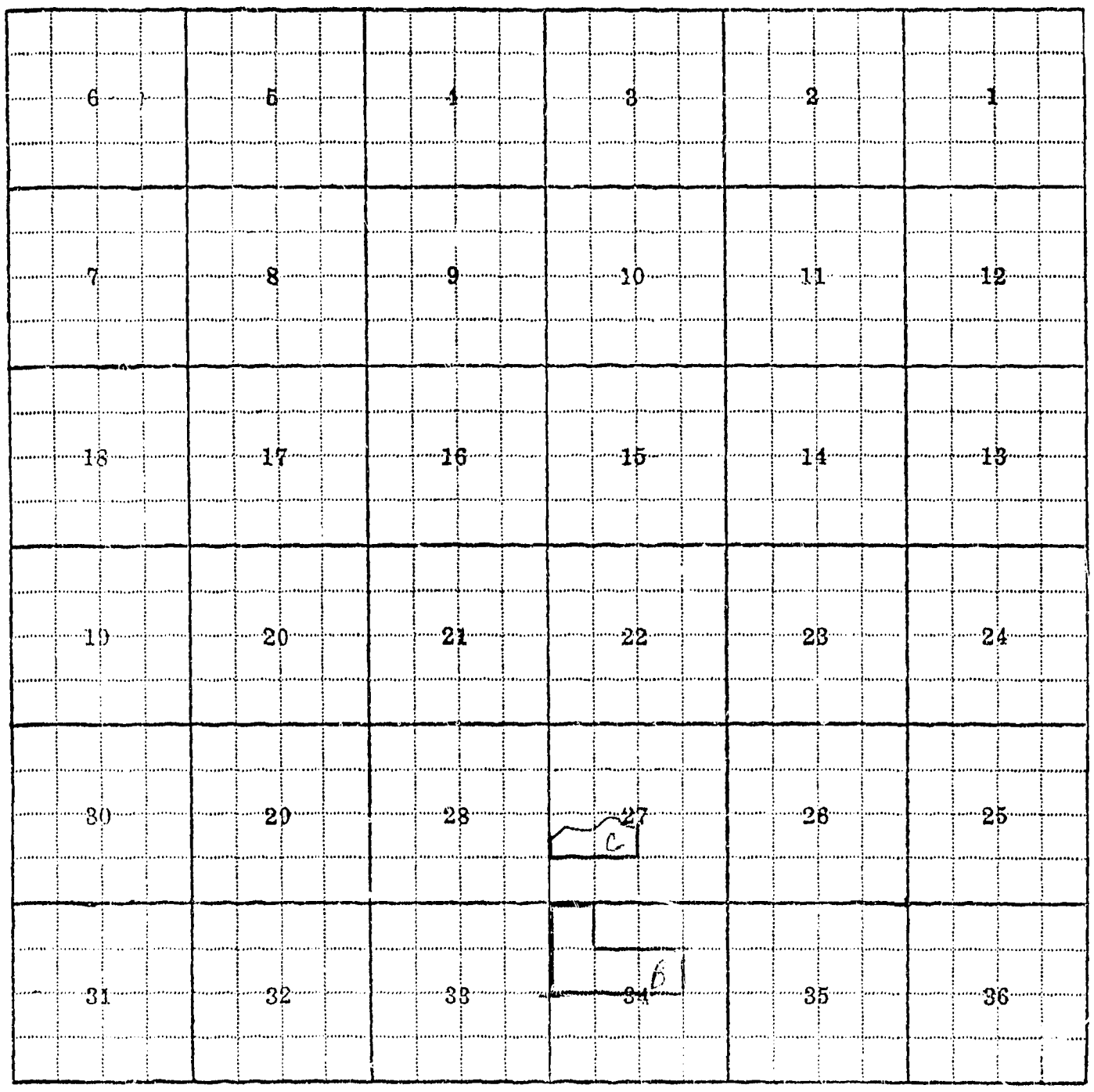
6
5
4
3
2
1
7
8
9
10
11
12
18
17
16
15
14
13
19
20
21
22
23
24
30
29
28
27
C
26
25
31
32
33
34
B
35
36

27-C, 34-B

F-1-A

County Cascade

Farm Checked: Date 6-6-6

By Bill Lambeth & George Brandt

STATE OF MONTANA
STATE ENGINEERS OFFICE
Water Resources Survey

T 17N R 11 Plat No. 49

Photo No. 26-200, 39-40, 41

Legal Land Owner Emerson Fowers Address

Operator Anderson Ranch Company (bought) Address Ulm

Water is deliverd by:— X 1. Private System; 2. Ditch Company; 3. State Project; 4. Federal Project; 5. Irrigation District

If under Ditch Company, Irrigation District, or Government Project, state the number of shares or inches, acre feet, as the case may be in said system

App. No. Decree No.	NAME OF APPROPRIATOR TO WHOM DECREED	NAME OF STREAM	Date App. Date Priority	Miner's Inches	In Use	NAME OF DITCH (Water Delivered By)	No.	R/F	P/G/S	Present Irr. Acres	Irrigable Acres
A-171	William Allin	Boston or Allin Creek	4-14-78	200	Yes	Anderson Ranch Ditch	1	R		142	0
A-409	Wm. Allin & C. H.	Harris Creek			1/2	Anderson Ranch Ditch	1	R)		20	0
	Mills		4-15-80	400	Yes						
A-1625	John S. House	Unnamed Creek	3-12-80	60	Yes	Anderson Ranch Ditch	1	R)			
*		Missouri River				Chestnut Valley Canal	1	R		68	0
A-582	Edwin James et al	Missouri River	4-16-95	20,000	Yes						
					Part						
A-584	Charles, J. D. &										
	Lizzie McIntyre	Missouri River	10-20-86	20,000	Yes						
					Part						
A-596	Sam Kelly & Sam										
	Soule	Missouri River	5-28-88	3,000	Yes						
					Part						

NOTE: R—Denotes Regular Irrigation. F—Flood Irrigation. P—Water diverted by means of pumping. G—Water diverted by gravity. S—Stored Water.

Condition of System ? Topography ? River Basin Missouri

Adequate Supply: Yes ? No Explain

Remarks

*.0335624 parts of Appropriation numbers 582, 584, & 596. 409 used by cut-off on Vanetta

Also in: Plat No. Twp. Rge.	Plat No. Twp. Rge.	Plat No. Twp. Rge.
Plat No. Twp. Rge.	Plat No. Twp. Rge.	Plat No. Twp. Rge.

Information From:

Field Survey

5

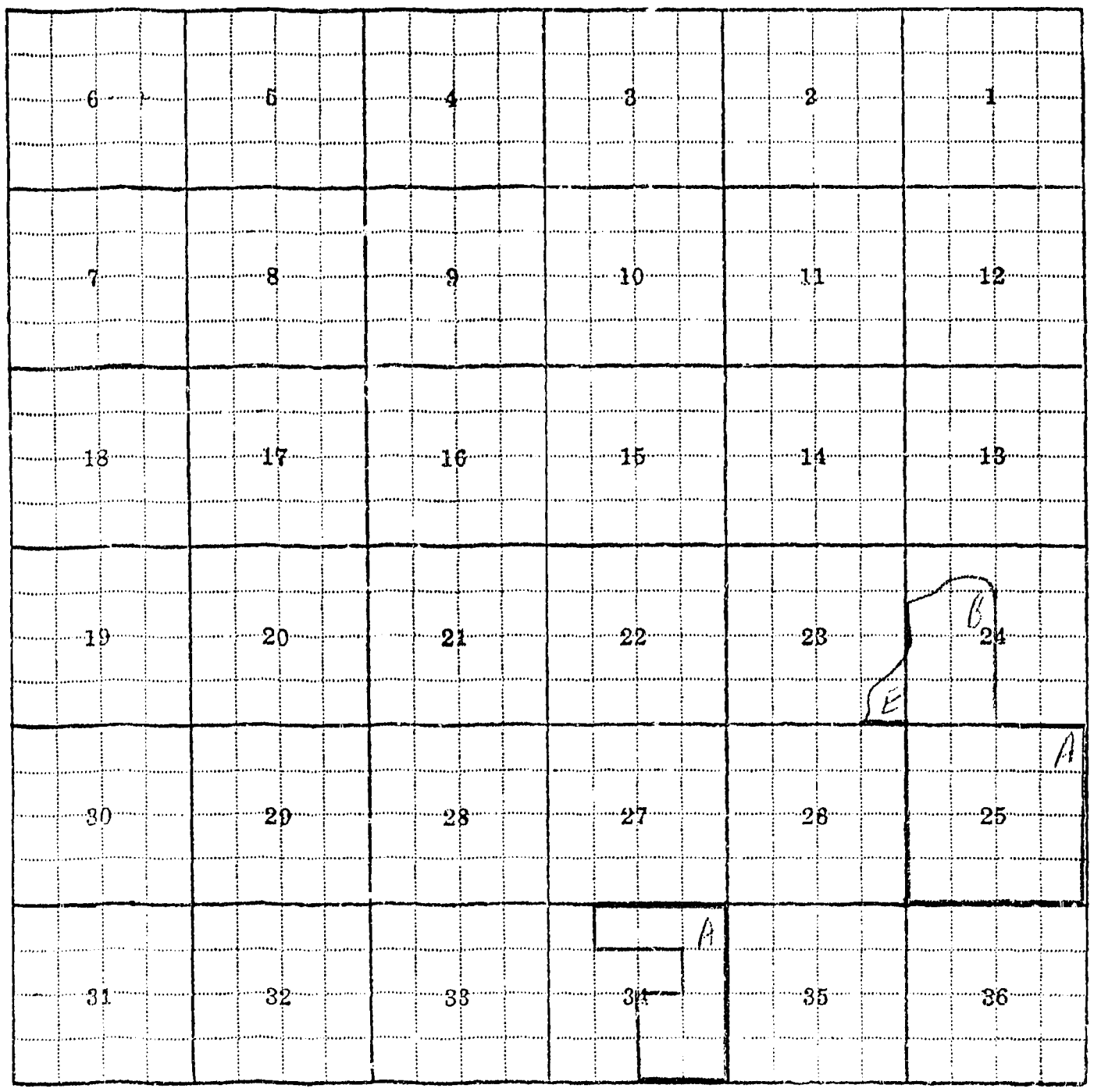

23-E, 24-B, 25-A, 34-A

F-1-A

County Cascade

Farm Checked: Date 8-2-60

By George Brandt

STATE OF MONTANA
STATE ENGINEERS OFFICE
Water Resources Survey

T. 17N. R. 1W. Plat No. 49

Photo No. 2G-146, 147, 148, 203, 204

Legal Land Owner W. L. Barrett Address Cascade

Operator Same Address

Water is deliverd by: – X1. Private System; 2. Ditch Company; 3. State Project; 4. Federal Project; 5. Irrigation District

If under Ditch Company, Irrigation District, or Government Project, state the number of shares or inches, acre feet, as the case may be in said system

App. No. Decree No.	NAME OF APPROPRIATOR TO WHOM DECREED	NAME OF STREAM	Date App. Date Priority	Miner's Inches	In Use	NAME OF DITCH (Water Delivered By)	No.	R/F	P/G/S	Present Irr. Acres	Irrigable Acres
Use		Missouri River				Barrett Ditch	1	R)	P	147	0
Use		Missouri River				Barrett Pump	1	R)	P		
Use		Tintinger Slough				Barrett Pump	1	R	P	86	0
A-341	Frank A. Haley	Finnegan Creek	3-22-01	160	Stock						
A-342	Rufus J. Hardy	Finnegan Creek	6-18-91	200	Stock						
A-343	Patrick M. O'Neill	Finnegan Creek	9-3-00	50	Stock						
A-1927	Mary E. Wilson	Coulee Sec. 18, T. 17N., R. 1W.	1-1-02	100	Stock					ok	

NOTE: R—Denotes Regular Irrigation. F—Flood Irrigation. P—Water diverted by means of pumping. G—Water diverted by gravity. S—Stored Water.

Condition of System okay Topography Valley River Basin Missouri

Adequate Supply: Yes X No Explain

Remarks

Has pump for flood irrigation. Also have portable pump for sprinkler irrigation.
12 inch electric pump. Capacity 3,400 gallons per minute.

Also in: Plat No. Twp. Rge.	Plat No. Twp. Rge.	Plat No. Twp. Rge.
Plat No. Twp. Rge.	Plat No. Twp. Rge.	Plat No. Twp. Rge.

Information From:

W. L. Barrett

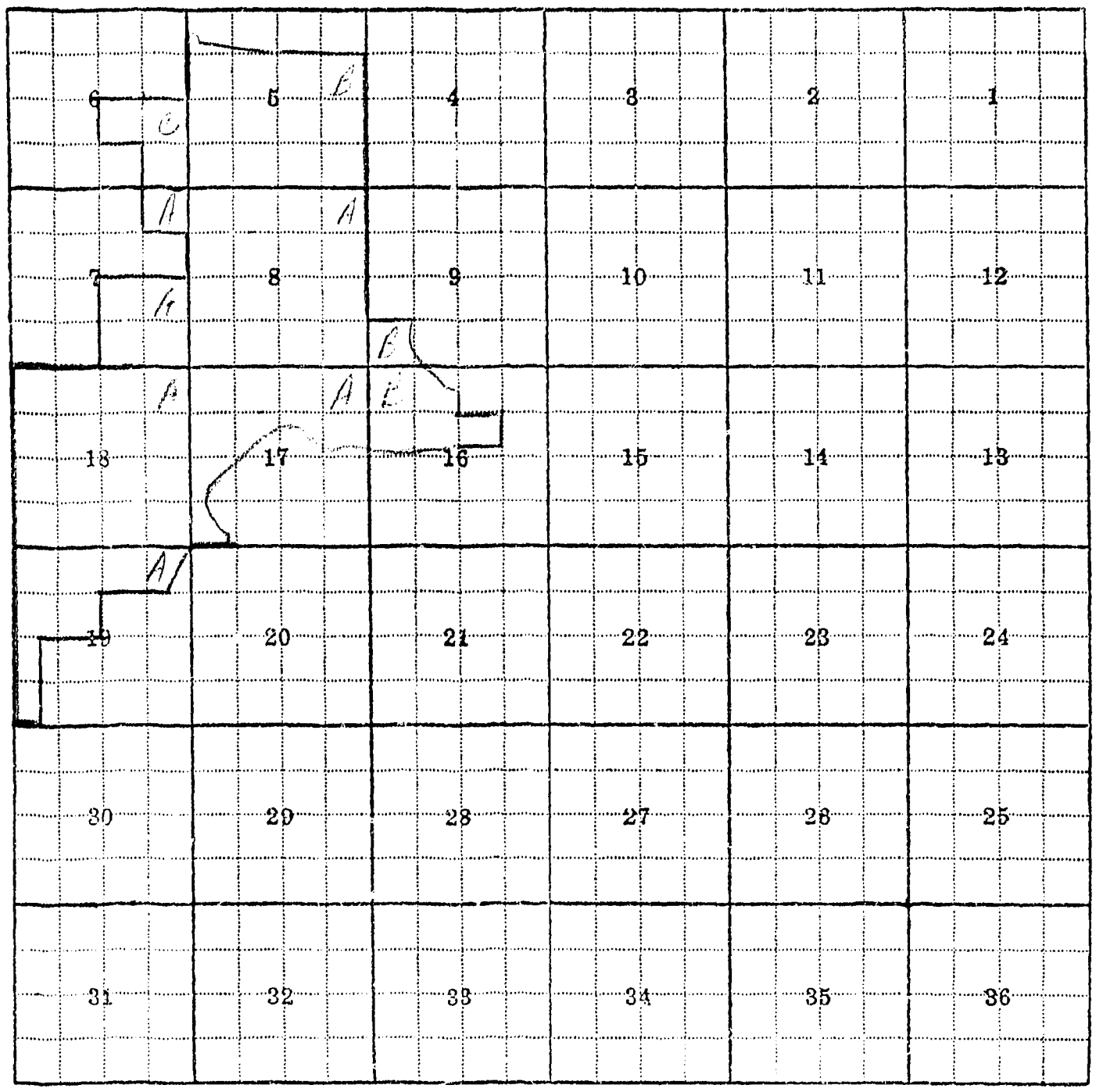

5-B, 6-c, 7-A, 8-A, 9-B, 16-B, 17-A, 18-A, 19-A

F-1-A—5M—1-62—7448

County Cascade

Farm Checked: Date 7-26-60

By George Brandt

STATE OF MONTANA
STATE ENGINEERS OFFICE
Water Resources Survey

T. 17N R. 1W Plat No. 50

Photo No. 36 - 40

Legal Land Owner Wojtala, Donald & Kathleen Address Cascade

Operator Same Address

Water is delivered by: X 1. Private System; 2. Ditch Company; 3. State Project; 4. Federal Project; 5. Irrigation District

App. No. Decree No.	NAME OF APPROPRIATOR TO WHOM DECREED	NAME OF STREAM	Date App. Date Priority	Miner's Inches	In Use	NAME OF DITCH (Water Delivered By)	No.	R/F	Present Irr. Acres	Irrigable Acres
A-409										
(1/16)	Allen Wm. & Mills	Harris Creek	4-15-80	400	Yes 1/16	Wojtala	1	R	55	0
*		Missouri River				Chestnut Valley Canal	1	R	58	0
A-582	James, Edwin et al	Missouri River	4-16-95	20,000	Yes Part					
A-596	Kelly, Sam Soule, Sam	Missouri River	5-28-88	3,000	Yes Part					
A-584	McIntyre, Charles & J.D. Lizzie	Missouri River	10-20-86	20,000	Yes Part					

NOTE: R—Denotes Regular Irrigation. F—Flood Irrigation.

Adequate Supply: Yes ..... No ..... Explain .....

Remarks

* .0042590 parts of Appropriation numbers 582, 584, & 596.

River Basin

Also in: Plat No.	Twp.	Rge.	Plat No.	Twp.	Rge.	Plat No.	Twp.	Rge.
Plat No.	Twp.	Rge.	Plat No.	Twp.	Rge.	Plat No.	Twp.	Rge.

Information From:

Donald Wojtala

3

6	5	4	3	2	1
7	8	9	10	11	12
18	17	16	15	14	13
19	20	21	22	23	24
30	29	28	27	26	25
31	32	33	34	35	36

D

B

Land Ownership .....

F-1-A

County Cascade

Farm Checked: Date 6-6-60

By Bill Lambeth & George Brandt

STATE OF MONTANA
STATE ENGINEERS OFFICE
Water Resources Survey

T. 17N R. 13 Plat No. 49

Photo No. 2G-146

Legal Land Owner H. J. & Bessie Hughes (Sold to Ben Brown) Address

Operator Address

Water is deliverd by:— 1. Private System; 2. Ditch Company; 3. State Project; 4. Federal Project; 5. Irrigation District

If under Ditch Company, Irrigation District, or Government Project, state the number of shares or inches, acre feet, as the case may be in said system

App. No. Decree No.	NAME OF APPROPRIATOR TO WHOM DECREED	NAME OF STREAM	Date App. Date Priority	Miner's Inches	In Use	NAME OF DITCH (Water Delivered By)	No.	R/F	P/G/S	Present Irr. Acres	Irrigable Acres
	NO IRRIGATION										
A-503	Edward O. Farrell	Unnamed lake & spring	3-2-98	150	Stock						

NOTE: R—Denotes Regular Irrigation. F—Flood Irrigation. P—Water diverted by means of pumping. G—Water diverted by gravity. S—Stored Water.

Condition of System Topography River Basin Missouri

Adequate Supply: Yes No Explain

Remarks

Also in: Plat No. Twp. Rge. | Plat No. Twp. Rge. | Plat No. Twp. Rge.
Plat No. Twp. Rge. | Plat No. Twp. Rge. | Plat No. Twp. Rge.

Information From:

Brown & Barrett


A
6
5
4
3
2
1
7
8
9
10
11
12
18
17
16
15
14
13
19
20
21
22
23
24
30
29
28
27
26
25
31
32
33
34
35
36

6-A

F-1-A

County Cascade

Farm Checked: Date 6-23-60

By George Brandt

STATE OF MONTANA
STATE ENGINEERS OFFICE
Water Resources Survey

T 17N R 1 W Plat No. 49

Photo No. 2G-149

Legal Land Owner Oscar Mortenson Address ?

Operator ? Address

Water is deliverd by:— X 1. Private System; 2. Ditch Company; 3. State Project; 4. Federal Project; 5. Irrigation District

If under Ditch Company, Irrigation District, or Government Project, state the number of shares or inches, acre feet, as the case may be in said system

App. No. Decree No.	NAME OF APPROPRIATOR TO WHOM DECREED	NAME OF STREAM	Date App. Date Priority	Minor's Inches	In Use	NAME OF DITCH (Water Delivered By)	No.	R/F	P/G/S	Present Irr. Acres	Irrigable Acres
Use		Missouri River				Mortenson Pump	1	F	P	0	55

NOTE: R—Denotes Regular Irrigation. F—Flood Irrigation. P—Water diverted by means of pumping. G—Water diverted by gravity. S—Stored Water.

Condition of System Topography River Basin Missouri

Adequate Supply: Yes No Explain

Remarks

Also in: Plat No. Twp. Rge.	Plat No. Twp. Rge.	Plat No. Twp. Rge.
Plat No. Twp. Rge.	Plat No. Twp. Rge.	Plat No. Twp. Rge.

Information From:

Field Survey

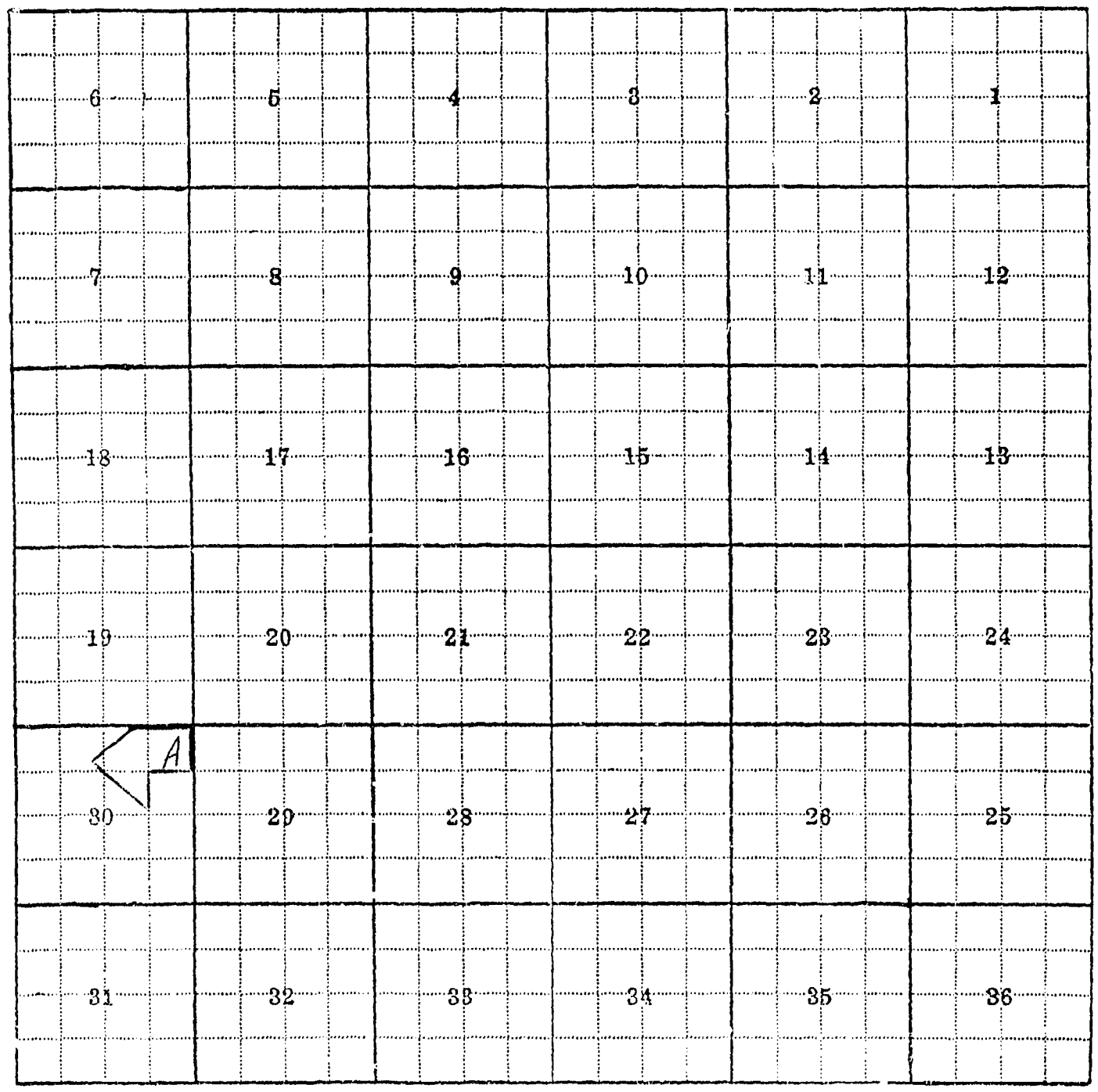
6
5
4
3
2
1
7
8
9
10
11
12
18
17
16
15
14
13
19
20
21
22
23
24
A
30
29
28
27
26
25
31
32
33
34
35
36

30-A

F-1-A

County Cascade

Farm Checked: Date 6-6-60

By Bill Lambeth

STATE OF MONTANA
STATE ENGINEERS OFFICE
Water Resources Survey

T. 17N R. 1W Plat No. 49

Photo No. 2G-148, 149

Legal Land Owner Robert Tintinger Address Cascade

Operator Same Address

Water is deliverd by:— X. Private System; 2. Ditch Company; 3. State Project; 4. Federal Project; 5. Irrigation District

If under Ditch Company, Irrigation District, or Government Project, state the number of shares or inches, acre feet, as the case may be in said system

App. No. Decree No.	NAME OF APPROPRIATOR TO WHOM DECREED	NAME OF STREAM	Date App. Date Priority	Miner's Inches	In Use	NAME OF DITCH (Water Delivered By)	No.	R/F	P/G/S	Present Irr. Acres	Irrigable Acres
Use		Missouri River				Tintinger Ditch or					
						Sprinkler	1	R		0	20

NOTE: R—Denotes Regular Irrigation. F—Flood Irrigation. P—Water diverted by means of pumping. G—Water diverted by gravity. S—Stored Water.

Condition of System Out of Use Topography ? River Basin Missouri

Adequate Supply: Yes ? No Explain

Remarks

The land covered by the Tintinger system has been sub-divided and the ditches are all out of use.

Also in: Plat No. Twp. Rge.	Plat No. Twp. Rge.	Plat No. Twp. Rge.
Plat No. Twp. Rge.	Plat No. Twp. Rge.	Plat No. Twp. Rge.

Information From:

R. Tintinger

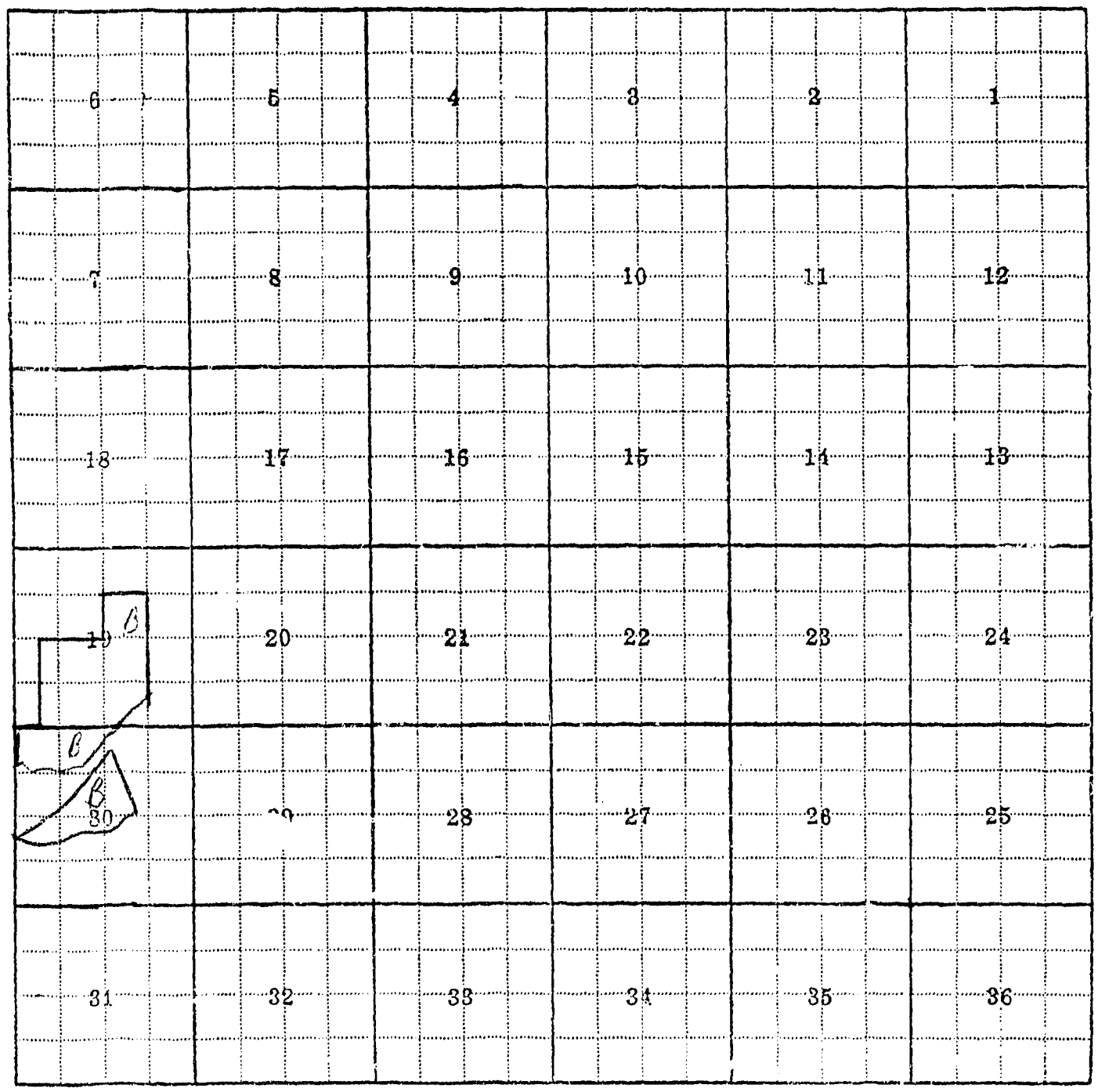
6
5
4
3
2
1
7
8
9
10
11
12
18
17
16
15
14
13
19
B
20
21
22
23
24
B
B
30
29
28
27
26
25
31
32
33
34
35
36

19-B, 30-B

F-1-A

County Cascade

Farm Checked: Date 8-9-60

By George Lrardt

STATE OF MONTANA
STATE ENGINEERS OFFICE
Water Resources Survey

T. 17N R. 1-1 Plat No. 49

Photo No. 3G-39

Legal Land Owner Rollin & Jennie Jilliams Address Cascade

Operator Same Address

Water is deliverd by:— X1. Private System; 2. Ditch Company; 3. State Project; 4. Federal Project; 5. Irrigation District

If under Ditch Company, Irrigation District, or Government Project, state the number of shares or inches, acre feet, as the case may be in said system

App. No. Decree No.	NAME OF APPROPRIATOR TO WHOM DECREED	NAME OF STREAM	Date App. Date Priority	Miner's Inches	In Use	NAME OF DITCH (Water Delivered By)	No.	R/F	P/G/S	Present Irr. Acres	Irrigable Acres
*		Missouri River				Chestnut Valley Canal	1	R		80	0
A-582	Edwin James et al	Missouri River	4-16-95	20,000	Yes						
					Part						
A-584	Charles, J. D. &				Yes						
	Lizzie McIntyre	Missouri River,	10-20-86	20,000	Part						
A-596	Sam Kelly & Sam Soule	Missouri River	5-[illegible]-88	3,000	Yes						
					Part						
										01	

NOTE: R—Denotes Regular Irrigation. F—Flood Irrigation. P—Water diverted by means of pumping. G—Water diverted by gravity. S—Stored Water.

Condition of System Fair Topography Valley River Basin Missouri

Adequate Supply: Yes x No Explain

Remarks

* .0169180 parts of Appropriation numbers 582, 584, & 596.

Also in: Plat No. Twp. Rge.	Plat No. Twp. Rge.	Plat No. Twp. Rge.
Plat No. Twp. Rge.	Plat No. Twp. Rge.	Plat No. Twp. Rge.

Information From.

Field Survey

6	5	4	3	2	1
7	8	9	10	11	12
18	17	16	15	14 C	13 B
19	20	21	22	23	24
30	29	28	27	26	25
31	32	33	34	35	36

14-C, 13-B

50
T. 17N
R. 1E

F-1-A

County Cascade

Farm Checked: Date 6-26-70

By Bill Lambert

TATE OF MONTANA
STATE ENGINEERS OFFICE
Water Resources Survey

T. 17N R. 1E Plat No. 50

Photo No. 3G-214, 216

Legal Land Owner Grant Anderson Address Cascade

Operator Same Address

Water is deliverd by:— 1. Private System; 2. Ditch Company; 3. State Project; 4. Federal Project; 5. Irrigation District

If under Ditch Company, Irrigation District, or Government Project, state the number of shares or inches, acre feet, as the case may be in said system

App. No. Decree No.	NAME OF APPROPRIATOR TO WHOM DECREED	NAME OF STREAM	Date App. Date Priority	Miner's Inches	In Use	NAME OF DITCH (Water Delivered By)	No.	R/F	P/G/S	Present Irr. Acres	Irrigable Acres
	NO IRRIGATION										
A-1449	Ragna Anderson	Coulee in Secs. 13 & 14, T. 17N., R. 1E.	3-26-12	400	Stock						
A-1517	Joseph R. Conrey	Coulee in Sec. 14, T. 17N., R. 1E.	10-30-02	150	Stock						

NOTE: R—Denotes Regular Irrigation. F—Flood Irrigation. P—Water diverted by means of pumping. G—Water diverted by gravity. S—Stored Water.

Condition of System Topography River Basin Missouri

Adequate Supply: Yes No Explain

Remarks

Also in: Plat No. Twp. Rge.	Plat No. Twp. Rge.	Plat No. Twp. Rge.
Plat No. Twp. Rge.	Plat No. Twp. Rge.	Plat No. Twp. Rge.

Information From:

Field Survey

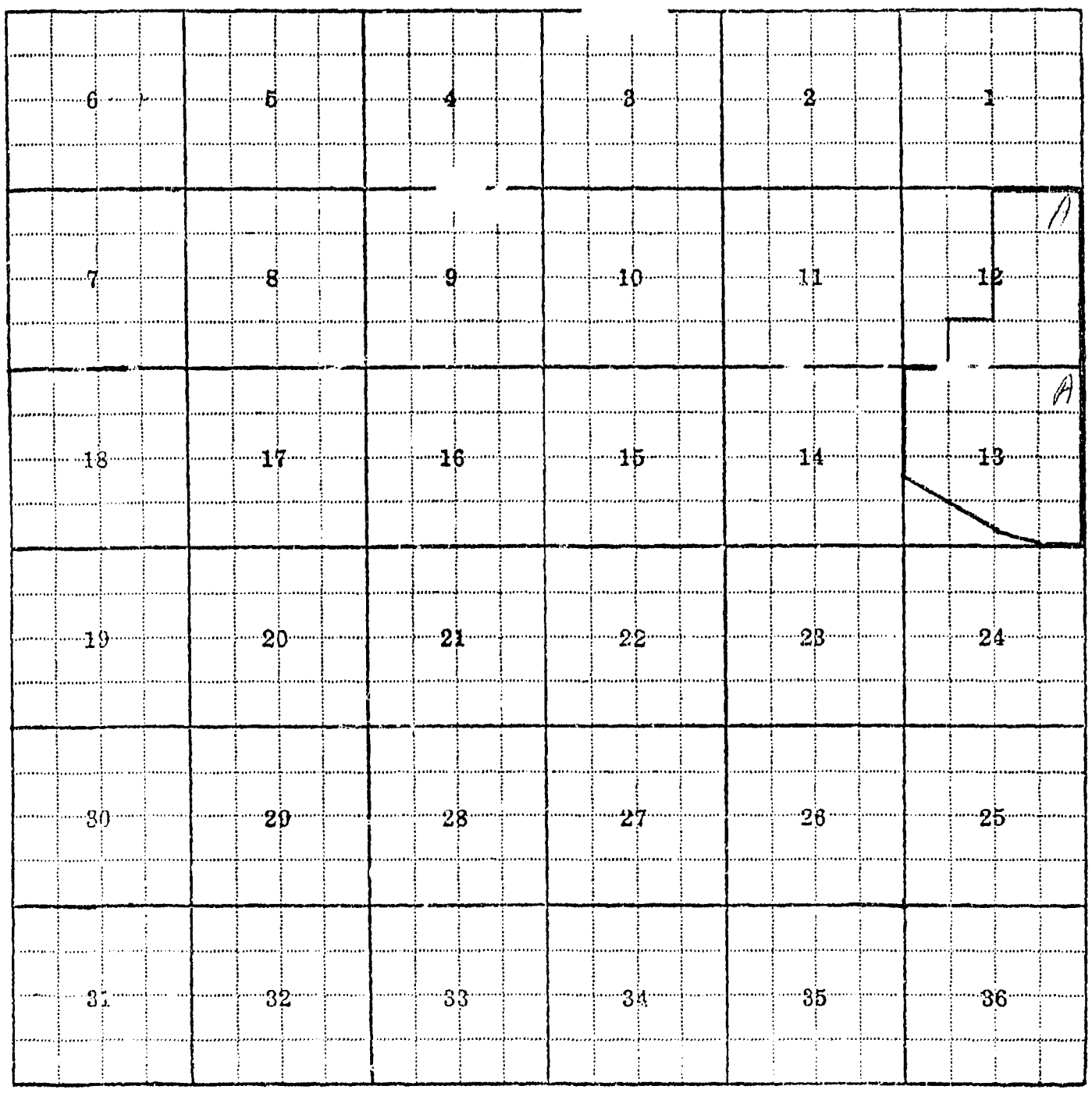
6
5
4
3
2
1
7
8
9
10
11
12
A
18
17
16
15
14
13
A
19
20
21
22
23
24
30
29
28
27
26
25
31
32
33
34
35
36

12-A, 13-A

F-1-A

County Cascade

Farm Checked: Date 8-5-60

By George Brandt

STATE OF MONTANA
STATE ENGINEERS OFFICE
Water Resources Survey

T 17N R 1E Plat No. 50

Photo No. 3G-103

Legal Land Owner Dave Armstrong Address Cascade

Operator Same Address

Water is deliverd by:— X 1. Private System; 2. Ditch Company; 3. State Project; 4. Federal Project; 5. Irrigation District

If under Ditch Company, Irrigation District, or Government Project, state the number of shares or inches, acre feet, as the case may be in said system

App. No. Decree No.	NAME OF APPROPRIATOR TO WHOM DECREED	NAME OF STREAM	Date App. Date Priority	Miner's Inches	In Use	NAME OF DITCH (Water Delivered By)	No.	R/F	P/G/S	Present Irr. Acres	Irrigable Acres
Use		Gravel Pit				Armstrong Pump	1	R	P	50	0

NOTE: R—Denotes Regular Irrigation. F—Flood Irrigation. P—Water diverted by means of pumping. G—Water diverted by gravity. S—Stored Water.

Condition of System Good Topography Valley River Basin Missouri

Adequate Supply: Yes X No Explain For 25 acres only

Remarks 6 inch line--2700 feet long.

Also in: Plat No. Twp. Rge.	Plat No. Twp. Rge.	Plat No. Twp. Rge.
Plat No. Twp. Rge.	Plat No. Twp. Rge.	Plat No. Twp. Rge.

Information From:

D. Armstrong


A
A
6
5
4
3
2
1
7
8
9
10
11
12
18
17
16
15
14
13
19
20
21
22
23
24
30
29
28
27
26
25
31
32
33
34
35
36

5-A, 6-A

F-1-A

County Cascade

Farm Checked: Date 7-20-69

By George Brandt

STATE OF MONTANA
STATE ENGINEERS OFFICE
Water Resources Survey

T 17N R 1E Plat No. 50

Photo No. 3G-157, 158

Legal Land Owner Frank A. Gollaher Address Cascade

Operator Same Address

Water is deliverd by:— X 1. Private System; 2. Ditch Company; 3. State Project; 4. Federal Project; 5. Irrigation District

If under Ditch Company, Irrigation District, or Government Project, state the number of shares or inches, acre feet, as the case may be in said system

App. No. Decree No.	NAME OF APPROPRIATOR TO WHOM DECREED	NAME OF STREAM	Date App. Date Priority	Miner's Inches	In Use	NAME OF DITCH (Water Delivered By)	No.	R/F	P/G/S	Present Irr. Acres	Irrigable Acres
A-1411	Thos. A. Grimes &										
	Edw. & Howard Pew	Willow Creek	11-26-09	1000	Yes	Gollaher Ditch	1	R		153	41
A-1412	Thos. A. Grimes &										
	Edw. & Howard Pew	Willow Creek	11-26-09	500	Yes						
A-1837	Martha Runney	Coulee	2-3-12	100	Stock						
A-1838	Robert Runney	Coulee	2-3-12	100	Stock						

NOTE: R—Denotes Regular Irrigation. F—Flood Irrigation. P—Water diverted by means of pumping. G—Water diverted by gravity. S—Stored Water.

Condition of System Good Topography Valley River Basin Missouri

Adequate Supply: Yes x No x Explain Adequate in spring only

Remarks

Claims a right on Bird Creek by Walter Grimes in 1937

Also in:								
Plat No.	Twp.	Rge.	Plat No.	Twp.	Rge.	Plat No.	Twp.	Rge.
Plat No.	Twp.	Rge.	Plat No.	Twp.	Rge.	Plat No.	Twp.	Rge.

Information From:

Frank Gollaher

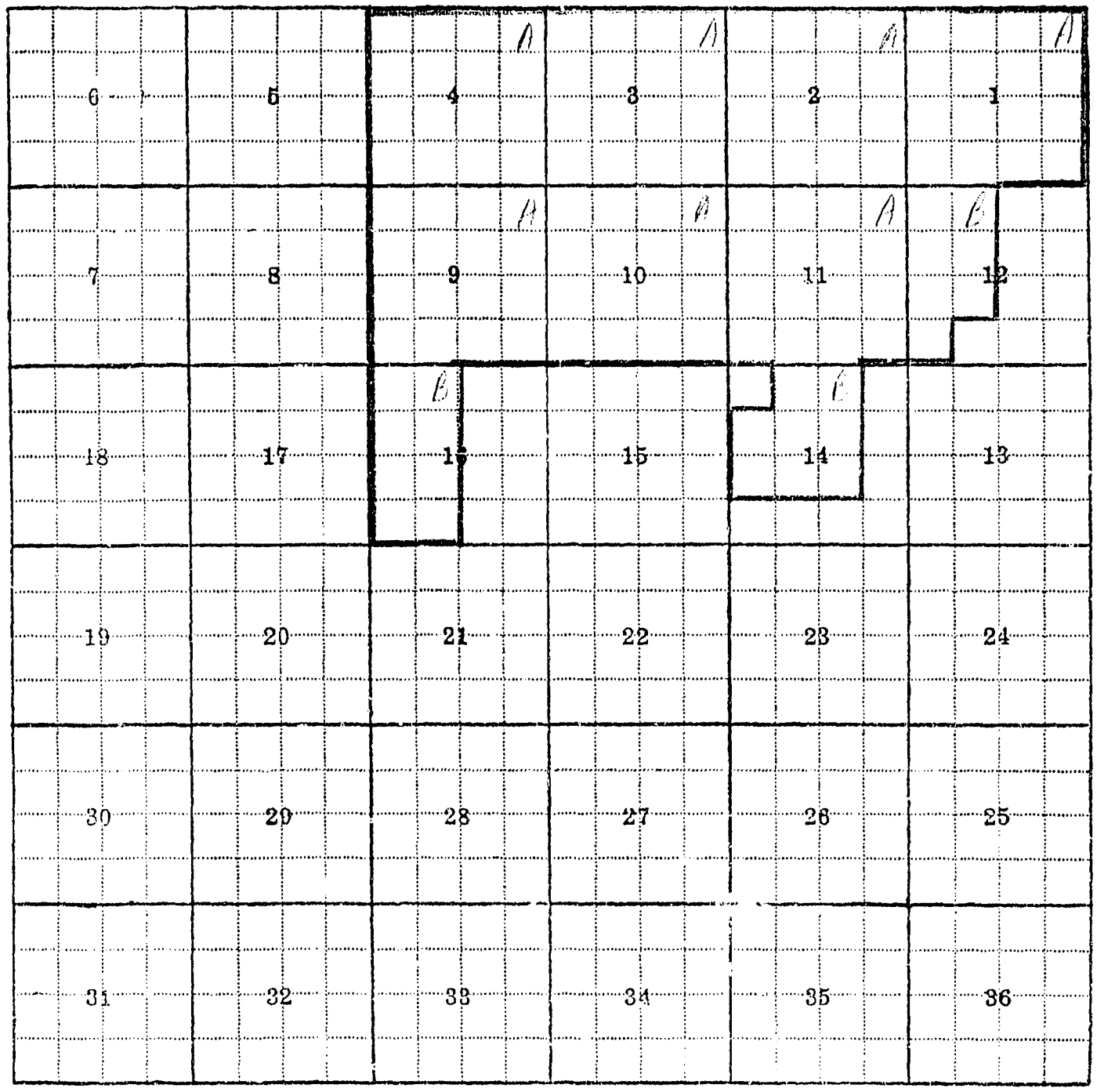

1-A, 2-A, 3-A, 4-A, 9-A, 10-A, 11-A, 12-B, 14-B, 16-B

F-1-A

County Cascade

Farm Checked: Date 6-24-60

By Bill Lambeth

STATE OF MONTANA
STATE ENGINEERS OFFICE
Water Resources Survey

T. 17N. R. 1E. Plat No. 50

Photo No. 3G-98, 99

Legal Land Owner Thomas J. Grimes Address Cascade

Operator Same Address

Water is deliverd by:— X 1. Private System; 2. Ditch Company; 3. State Project; 4. Federal Project; 5. Irrigation District

If under Ditch Company, Irrigation District, or Government Project, state the number of shares or inches, acre feet, as the case may be in said system

App. No. Decree No.	NAME OF APPROPRIATOR TO WHOM DECREED	NAME OF STREAM	Date App. Date Priority	Miner's Inches	Ir. Use	NAME OF DITCH (Water Delivered By)	No.	R/F	P/G/S	Present Irr. Acres	Irrigable Acres
A-1410	William Flannigan	Willow Creek	6-7-80	200	Yes	Grimes Ditch	1	R		76 ~~75~~	40

NOTE: R—Denotes Regular Irrigation. F—Flood Irrigation. P—Water diverted by means of pumping. G—Water diverted by gravity. S—Stored Water.

Condition of System Good Topography Creek Bottom River Basin Missouri

Adequate Supply: Yes x No Explain

Remarks

Also in: Plat No. Twp. Rge.	Plat No. Twp. Rge.	Plat No. Twp. Rge.
Plat No. Twp. Rge.	Plat No. Twp. Rge.	Plat No. Twp. Rge.

Information From:
Thomas Grimes

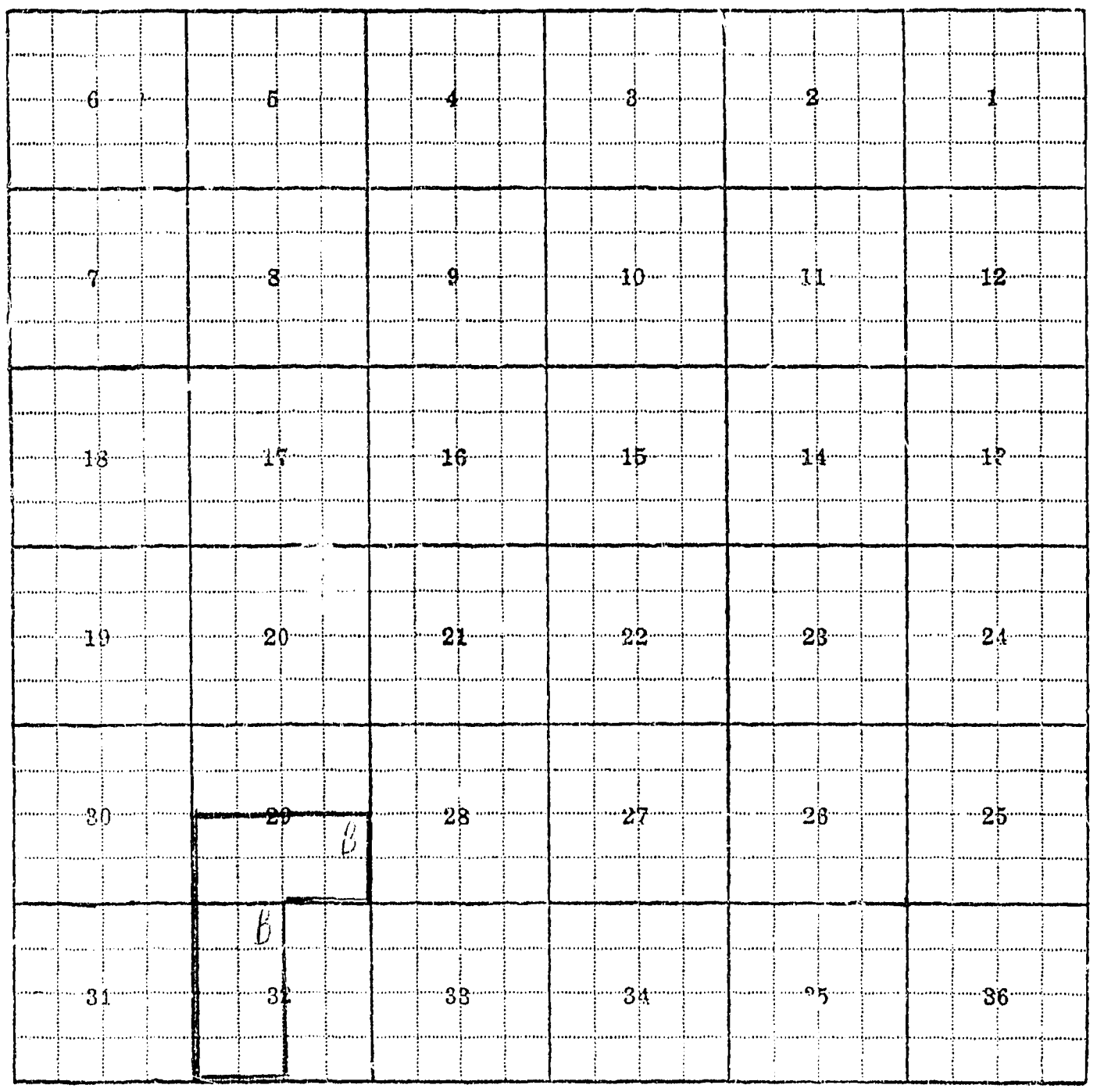
6
5
4
3
2
1
7
8
9
10
11
12
18
17
16
15
14
13
19
20
21
22
23
24
30
29
28
27
26
25
B
B
31
32
33
34
35
36

20-R, 32-R

F-1-A

County Cascade

Farm Checked: Date 7-20-60

By George Brandt

STATE OF MONTANA
STATE ENGINEERS OFFICE
Water Resources Survey

T. 17N R. 1E Plat No. 50

Photo No. 3G-160, 212

Legal Land Owner Chas. G. & Inez Hodson Address Cascade

Operator Same Address

Water is deliverd by:— 1. Private System; 2. Ditch Company; 3. State Project; 4. Federal Project; 5. Irrigation District

If under Ditch Company, Irrigation District, or Government Project, state the number of shares or inches, acre feet, as the case may be in said system

App. No. Decree No.	NAME OF APPROPRIATOR TO WHOM DECREED	NAME OF STREAM	Date App. Date Priority	Miner's Inches	In Use	NAME OF DITCH (Water Delivered By)	No.	R/F	P/G/S	Present Irr. Acres	Irrigable Acres
	NO IRRIGATION										
A-153	Alexander Nerk	Trib. of Bird Creek	6-11-87	100	No						

NOTE: R—Denotes Regular Irrigation. F—Flood Irrigation. P—Water diverted by means of pumping. G—Water diverted by gravity. S—Stored Water.

Condition of System Topography River Basin Missouri

Adequate Supply: Yes No Explain

Remarks See Voehner, Helen E., for irrigation by this party.

Also in: Plat No. Twp. Rge.	Plat No. Twp. Rge.	Plat No. Twp. Rge.
Plat No. Twp. Rge.	Plat No. Twp. Rge.	Plat No. Twp. Rge.

Information From:

Hodson Ranch Hand & Field Survey



22-B, 25-A, 26-A, 27-A, 34-A, 35-A, 36-A