F-1 A—5M—1-62—7448

County Cascade

Farm Checked: Date 7-19-60

By George Brandt

STATE OF MONTANA
STATE ENGINEER'S OFFICE
Water Resources Survey

T. 19N R. 1W Plat No. 28

Photo No. 2G-135, 136, 137, 138

Legal Land Owner John E. Palo Jr. Address Fort Shaw

Operator Same Address

Water is delivered by:— 1. Private System; 2. Ditch Company: 3. State Project; 4. Federal Project; 5. Irrigation District

App. No. Decree No.	NAME OF APPROPRIATOR TO WHOM DECREED	NAME OF STREAM	Date App. Date Priority	Miner's Inches	In Use	NAME OF DITCH (Water Delivered By)	No.	R/F	Present Irr. Acres	Irrigable Acres
A-1069	Samuel V. Getts	Unnamed Spring	5-25-12	200	No					
A-1087	E.D. Hastie	Unnamed Spring	10-1-87	[illegible]	No					
A-1160	Charles Morgan	Unnamed Spring	7-30-15	100	No					

NOTE: R—Denotes Regular Irrigation. F—Flood Irrigation.

Adequate Supply: Yes ..... No ..... Explain .....

Remarks .....

River Basin Missouri

Also in: Plat No. ..... Twp. ..... Rge. ..... | Plat No. ..... Twp. ..... Rge. ..... | Plat No. ..... Twp. ..... Rge. .....
Plat No. ..... Twp. ..... Rge. ..... | Plat No. ..... Twp. ..... Rge. ..... | Plat No. ..... Twp. ..... Rge. .....

Information From:
Field Survey

F-1-A

County Cascade

Farm Checked: Date 6-30-60

By George Brandt

STATE OF MONTANA
STATE ENGINEERS OFFICE
Water Resources Survey

T. 19N R. 1W Plat No. 28

Photo No 3G-30, 28

Legal Land Owner Ernest A. & Mary F. Rossmiller Address Cascade

Operator Address

Water is deliverd by:— 1. Private System; 2. Ditch Company; 3. State Project; 4. Federal Project; 5. Irrigation District

If under Ditch Company, Irrigation District, or Government Project, state the number of shares or inches, acre feet, as the case may be in said system

App. No. Decree No.	NAME OF APPROPRIATOR TO WHOM DECREED	NAME OF STREAM	Date App. Date Priority	Miner's Inches	In Use	NAME OF DITCH (Water Delivered By)	No.	R/F	P/G/S	Present Irr. Acres	Irrigable Acres
	NO IRRIGATION										
A-1660	Alexander Kerr	Coulee Sec. 18, T. 19									
		N., R. 1E.	3-1-03	200	No						
D-3 *	Crown Butte Canal &										
	Reservoir Company	Sun River	7-29-89	4000	No						

NOTE: R—Denotes Regular Irrigation. F—Flood Irrigation. P—Water diverted by means of pumping. G—Water diverted by gravity. S—Stored Water.

Condition of System Topography Valley River Basin Missouri

Adequate Supply: Yes No Explain

Remarks Some old ditches are on the ranch and show in photos but are washed out in places and would have to be all rebuilt.

* Closed down in 1915--law suit) 324 shares capital stock under John D. Thompson

Also in: Plat No. Twp. Rge.	Plat No. Twp. Rge.	Plat No. Twp. Rge.
Plat No. Twp. Rge.	Plat No. Twp. Rge.	Plat No. Twp. Rge.

Information From:

Francis Faller & Field Surve

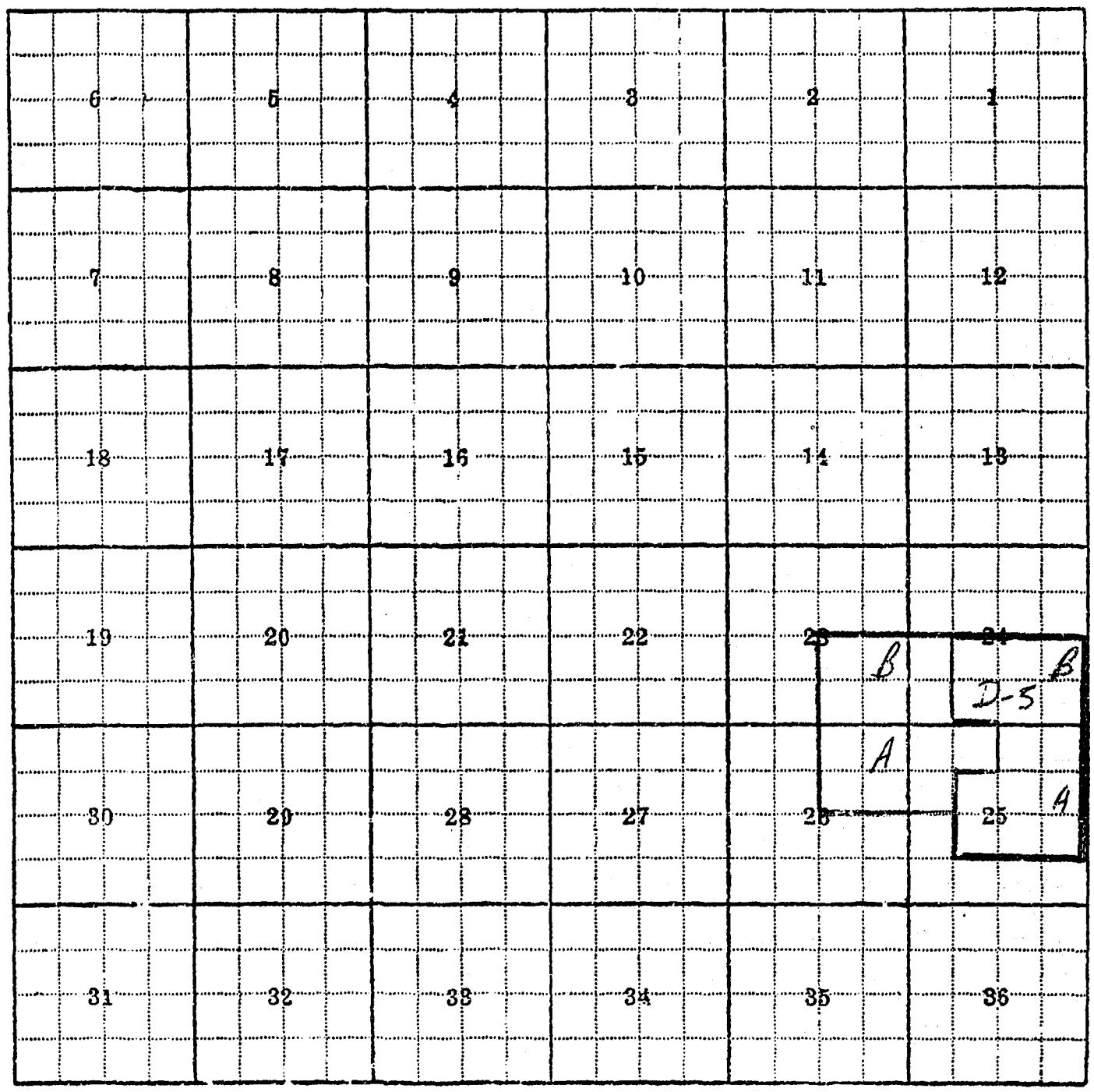
6
5
4
3
2
1
7
8
9
10
11
12
18
17
16
15
14
13
19
20
21
22
23
24
B
B
D-5
A
A
30
29
28
27
26
25
31
32
33
34
35
36

F-1-A

County Cascade

Farm Checked: Date 7-19-60

By George Brandt

STATE OF MONTANA
STATE ENGINEERS OFFICE
Water Resources Survey

T. 19N R. 1W Plat No. 28

Photo No. 2G-135, 138, 139

Legal Land Owner Seaton Ranch Company Address Great Falls

Operator Ed Seaton Address

Water is deliverd by:— 1. Private System, 2. Ditch Company; 3. State Project; 4. Federal Project; 5. Irrigation District

If under Ditch Company, Irrigation District, or Government Project, state the number of shares or inches, acre feet, as the case may be in said system

App. No. Decree No.	NAME OF APPROPRIATOR TO WHOM DECREED	NAME OF STREAM	Date App. Date Priority	Miner's Inches	In Use	NAME OF DITCH (Water Delivered By)	No.	R/F	P/G/S	Present Irr. Acres	Irrigable Acres
	STOCK WATER										
A-400	Joseph Hall	Hall Creek	4-1-02	100	Stock						
A-1741	Thos. & Mary Moran	Coulee	4-1-01	250	Stock-Part						
A-1379	Namie F. Anderson	Toman-Harsin Coulee	7-17-35	6000	Stock						

NOTE: R—Denotes Regular Irrigation. F—Flood Irrigation. P—Water diverted by means of pumping. G—Water diverted by gravity, S—Stored Water.

Condition of System Topography River Basin Missouri

Adequate Supply: Yes No Explain

Remarks

Also in: Plat No. Twp. Rge.	Plat No. Twp. Rge.	Plat No. Twp. Rge.
Plat No. Twp. Rge.	Plat No. Twp. Rge.	Plat No. Twp. Rge.

Information From:

Field Survey

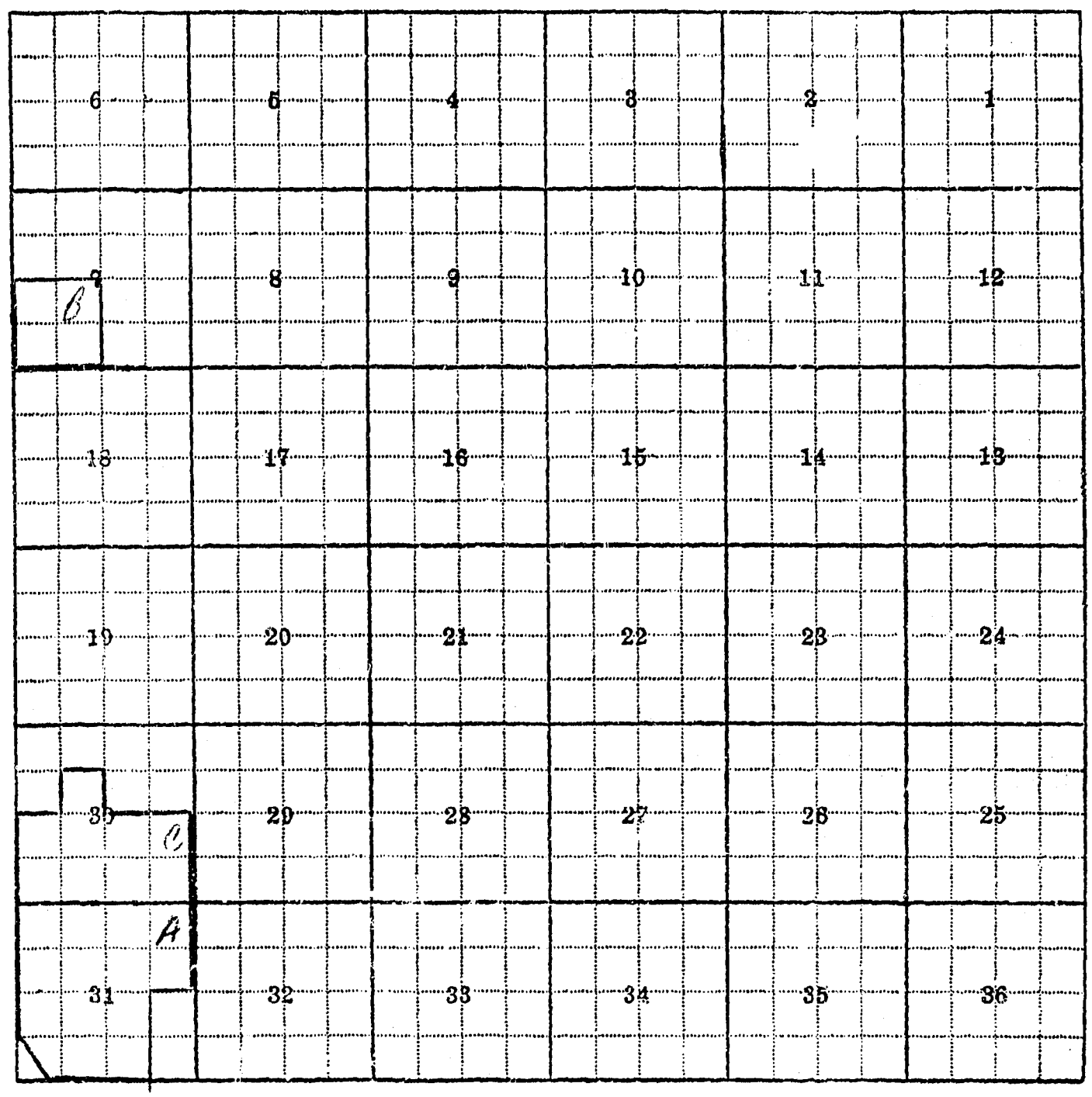
6
5
4
3
2
1
7
8
9
10
11
12
B
18
17
16
15
14
13
19
20
21
22
23
24
30
29
28
27
26
25
C
A
31
32
33
34
35
36

7-B, 30-C, 31-A

F-1-A

County Cascade

Farm Checked: Date 7-7-60

By George Brandt

STATE OF MONTANA
STATE ENGINEERS OFFICE
Water Resources Survey

T. 19N R. 1W Plat No. 28

Photo No. 2G-138, 139, 213

Legal Land Owner E. N. Webb Address Cascade

Operator Same Address 123 2nd South

Water is deliverd by:— X1. Private System; 2. Ditch Company, 3. State Project; 4. Federal Project; 5. Irrigation District

If under Ditch Company, Irrigation District, or Government Project, state the number of shares or inches, acre feet, as the case may be in said system

App. No. Decree No.	NAME OF APPROPRIATOR TO WHOM DECREED	NAME OF STREAM	Date App. Date Priority	Miner's Inches	In Use	NAME OF DITCH (Water Delivered By)	No.	R/F	P/G/S	Present Irr. Acres	Irrigable Acres
A-629	Wilhelma Wiegand	Muddy Creek	5-23-04	200	Yes	Webb Ditch	1	R)		115	0
A-647	Nathaniel Webb	Little Muddy Creek	12-22-96	100	Yes	Webb Ditch	1	R)			
A-648	Norman Webb	Little Muddy Creek	12-22-96	100	Yes	Webb Ditch	1	R)			
A-649	Carolena Wiegand	Little Muddy Creek	9-1-98	40	Yes	Webb Ditch	1	R)			
A-860	Harry Nevills	Spring Coulee	4-18-96	500	Stock	Webb Ditch	1	R)			
A-947	Harry Nevills	Square Butte Springs	4-13-96	20	Stock	Webb Ditch	1	R)			
A-1741	Thos. & Mary Moran	Coulee	4-1-01	250	Yes-Part	Webb Ditch	1	R)			
A-492	E. J. Brown	Rocky Lake	4-22-95	500	No						
A-638	Mary E. Lease	Dry Muddy Creek	2-1-00	200	No						
A-1924	Will Wiegand	Reservoir SE¼ Sec. 31	5-1-00	200	NO						

NOTE: R—Denotes Regular Irrigation. F—Flood Irrigation. P—Water diverted by means of pumping. G—Water diverted by gravity. S—Stored Water.

Condition of System ..... Topography Valley River Basin Missouri

Adequate Supply: Yes X No X Explain Dependant on natural moisture.

Remarks

Also in: Plat No. ..... Twp. ..... Rge.	Plat No. ..... Twp. ..... Rge.	Plat No. ..... Twp. ..... Rge. .....
Plat No. ..... Twp. ..... Rge.	Plat No. ..... Twp. ..... Rge.	Plat No. ..... Twp. ..... Rge. .....

Information From:

Elwood Webb

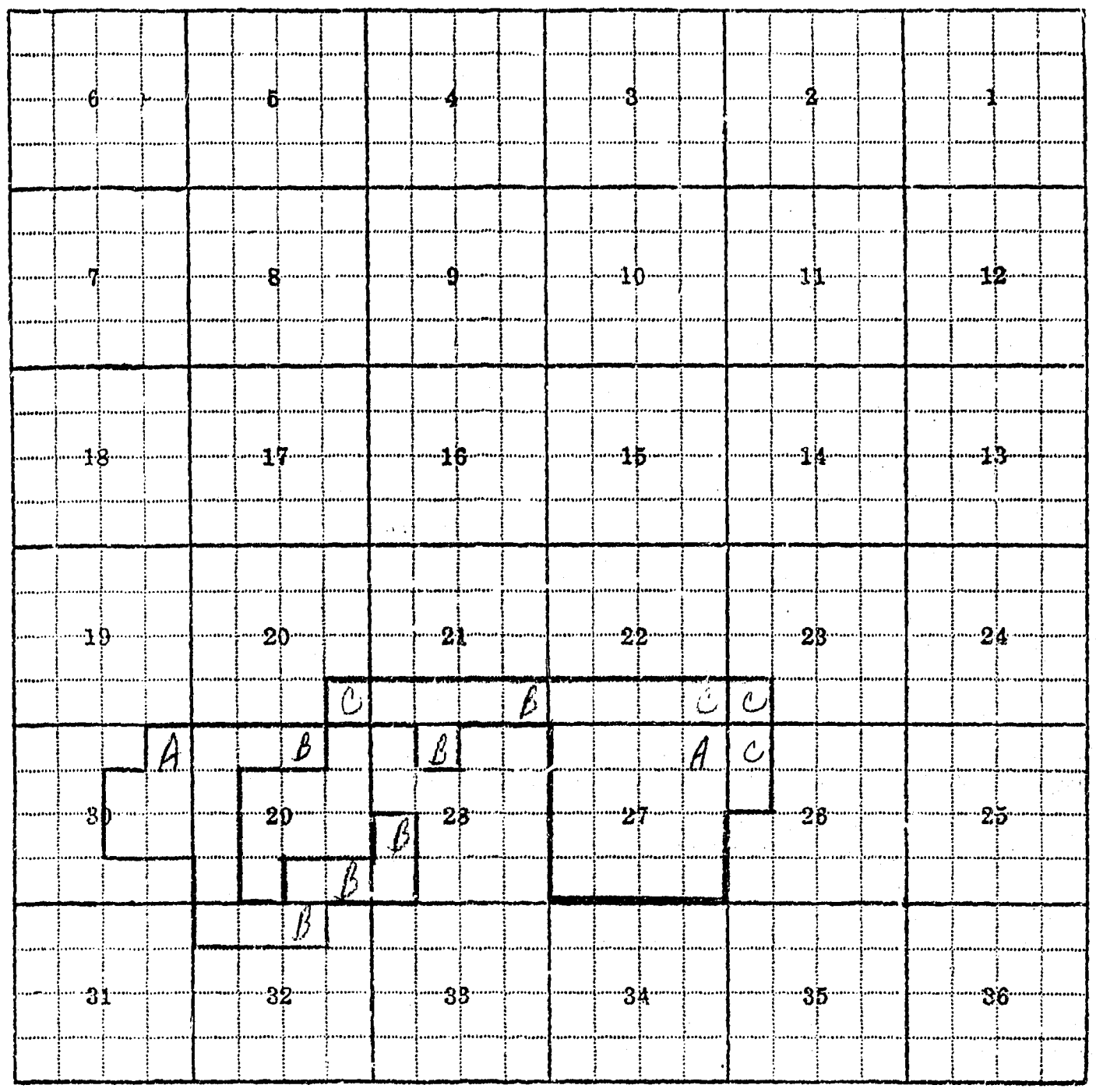

20-C, 21-B, 22-C, 23-C, 26-C, 27-A, 28-B, 29-B, 30-A, 32-B

F-1-A

County Cascade

Farm Checked: Date 6-30-60

By George Brandt

STATE OF MONTANA
STATE ENGINEERS OFFICE
Water Resources Survey

T. 19N R. 1W Plat No. 28

Photo No. 2G-15

Legal Land Owner Harry Wiegand Address Sun River

Operator Same Address

Water is deliverd by:— X. Private System; 2. Ditch Company; 3 State Project; 4. Federal Project; 5. Irrigation District.

If under Ditch Company, Irrigation District, or Government Project, state the number of shares or inches, acre feet, as the case may be in said system

App. No. Decree No.	NAME OF APPROPRIATOR TO WHOM DECREED	NAME OF STREAM	Date App. Date Priority	Miner's Inches	In Use	NAME OF DITCH (Water Delivered By)	No.	R/F	P/G/S	Present Irr. Acres	Irrigable Acres
A-1689	Daniel E. Lease	Coulee Secs 14-15, T.									
		19N. R. 1W.	5-8-99	50	No	Dam	1	F		0	70
No Filing						Dikes	1	F		0	32

NOTE: R—Denotes Regular Irrigation. F—Flood Irrigation. P—Water diverted by means of pumping. G—Water diverted by gravity. S—Stored Water.

Condition of System ? Topography Rolling Hills River Basin Missouri

Adequate Supply: Yes ? No Explain

Remarks No Water from this Coulee in several years. Has a system of spreader dikes on pasture land that work pretty well but lack of water curtails their use.

Also in: Plat No. Twp. Rge.	Plat No. Twp. Rge.	Plat No. Twp. Rge.
Plat No. Twp. Rge.	Plat No. Twp. Rge.	Plat No. Twp. Rge.

Information From:

Geo. Fuller-T. Hamlett-Field Survey

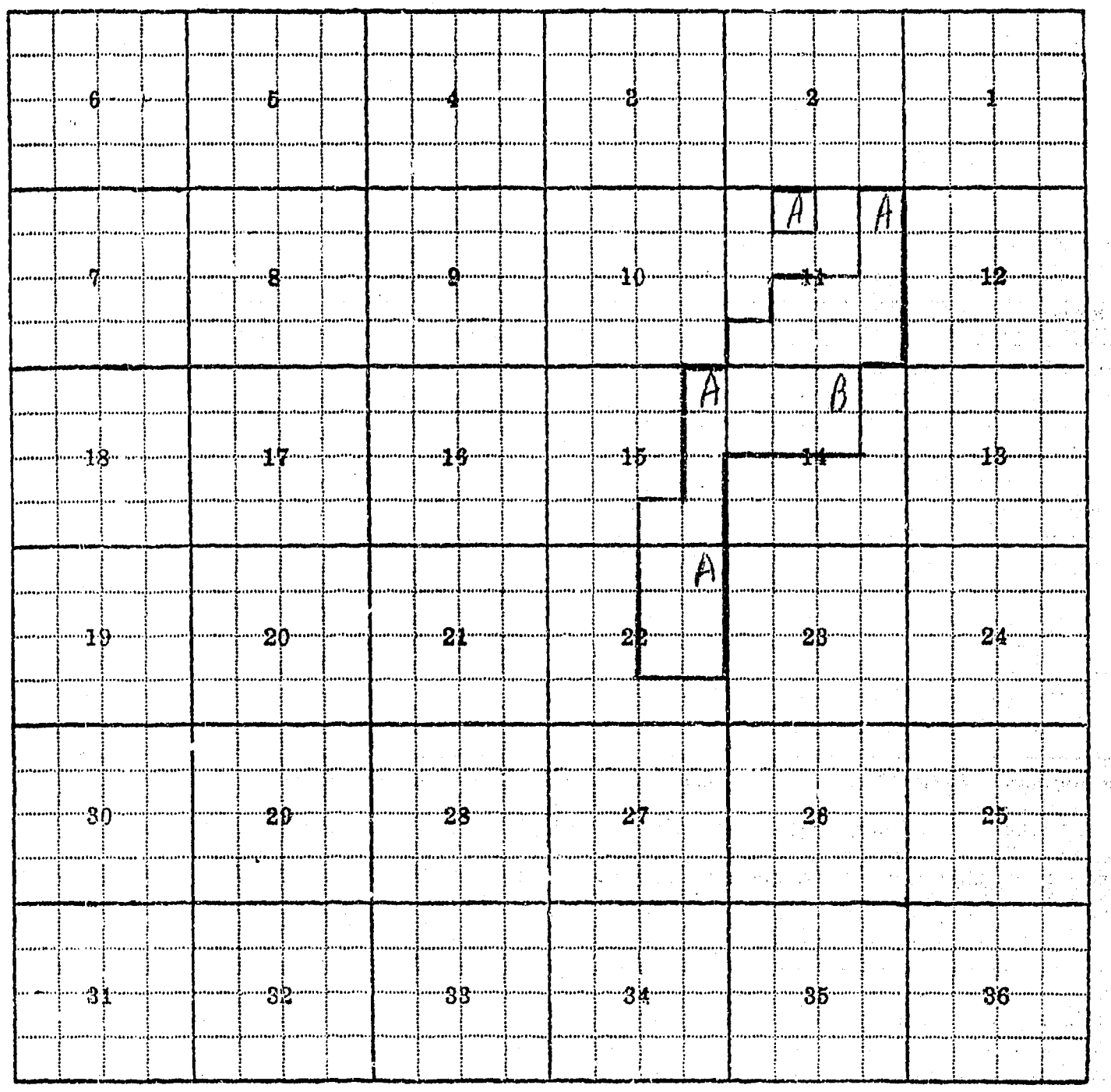

11-A, 14-B, 15-A, 22-A

F-1-A

County Cascade

STATE OF MONTANA
STATE ENGINEERS OFFICE
Water Resources Survey

T. 19N R. 1W Plat No. 28

Farm Checked: Date 6-30-60

Photo No. 2G-215, 3G-30

By George Brandt

Legal Land Owner Marjorie Niegand Address Sun River

Operator Address

Water is deliverd by:— X1. Private System; 2. Ditch Company; 3. State Project; 4. Federal Project; 5. Irrigation District

If under Ditch Company, Irrigation District, or Government Project, state the number of shares or inches, acre feet, as the case may be in said system

App. No. Decree No.	NAME OF APPROPRIATOR TO WHOM DECREED	NAME OF STREAM	Date App. Date Priority	Miner's Inches	In Use	NAME OF DITCH (Water Delivered By)	No.	R/F	P/G/S	Present Irr. Acres	Irrigable Acres
Use		Coulee				Dam	1	F		0	12
A-643	Roy E. Lease	Little Muddy Creek	7-28-20	200	No						
A-1297	Alfred Nicholls	St. John's Creek	6-1-08	100	No						
A-1298	Laura Nicholls	St. John's Creek	6-1-08	60	No						
A-1922	Henry P. Wiegand	Coulee SW¼ Sec. 3, T.									
		19N. R. 1W.	7-26-02	100	No						

NOTE: R—Denotes Regular Irrigation. F—Flood Irrigation. P—Water diverted by means of pumping. G—Water diverted by gravity. S—Stored Water.

Condition of System Topography River Basin Missouri

Adequate Supply: Yes No Explain

Remarks

Also in: Plat No. Twp. Rge.	Plat No. Twp. Rge.	Plat No. Twp. Rge.
Plat No. Twp. Rge.	Plat No. Twp. Rge.	Plat No. Twp. Rge.

Information From:

Fuller- Hamlett-Field Survey

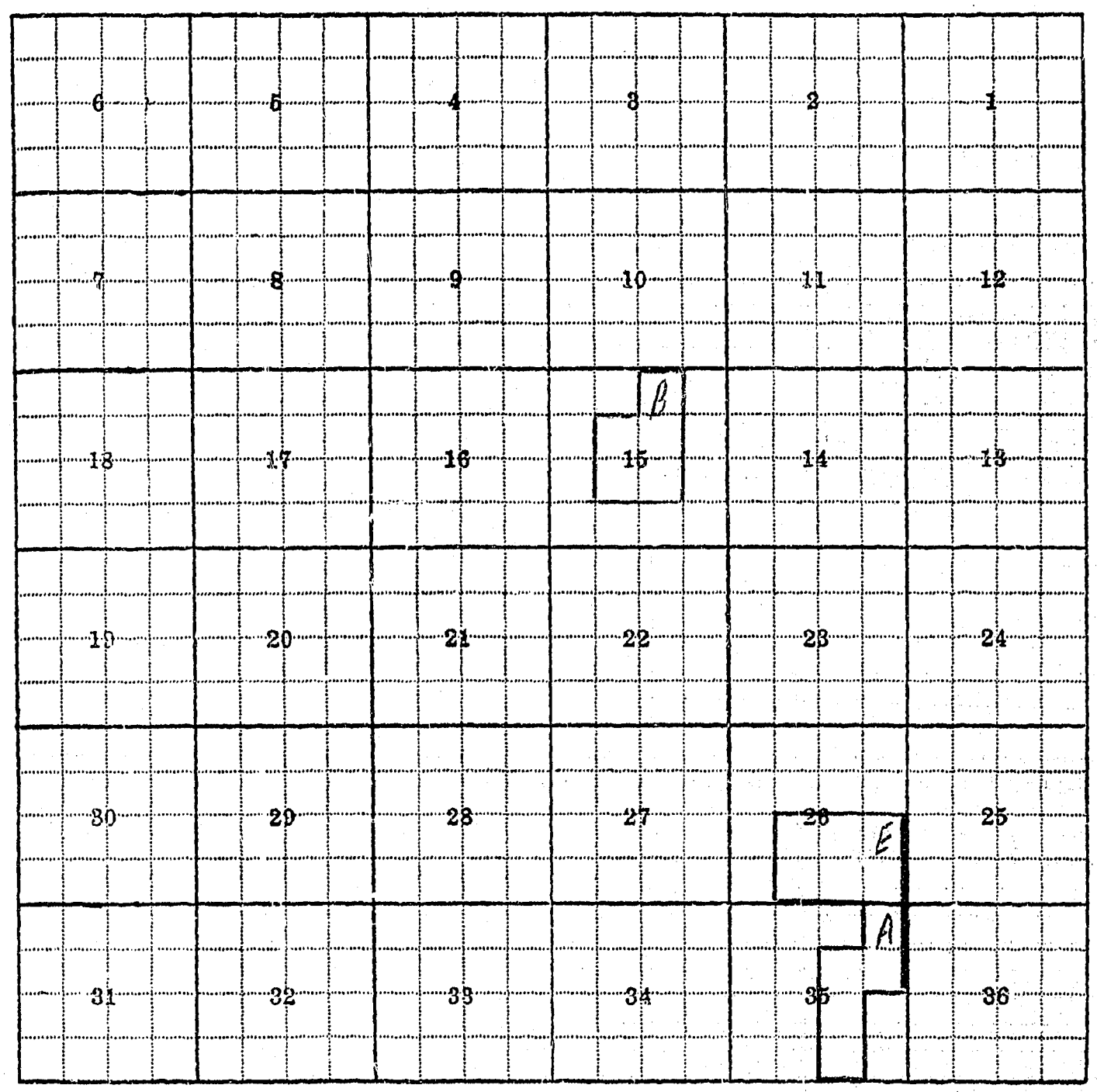
6
5
4
3
2
1
7
8
9
10
11
12
B
18
17
16
15
14
13
19
20
21
22
23
24
30
29
28
27
26
E
25
A
31
32
33
34
35
36

15-B, 26-E, 35-A

F-1-A—5M—1-62—7448

County Cascade

Farm Checked: Date 6-2-60

By Bill Lambeth

STATE OF MONTANA
STATE ENGINEERS OFFICE
Water Resources Survey

T 19N R 1E Plat No. 29

Photo No. 3G-222, 4-G-4

Legal Land Owner Victor H. Anderson Address Ulm

Operator Same Address

Water is delivered by:— 1. Private System; 2. Ditch Company; 3. State Project; 4. Federal Project; 5. Irrigation District

App. No. Decree No.	NAME OF APPROPRIATOR TO WHOM DECREED	NAME OF STREAM	Date App. Date Priority	Miner's Inches	In Use	NAME OF DITCH (Water Delivered By)	No.	R/F	Present Irr. Acres	Irrigable Acres
	NO IRRIGATION									
*A- 420	Julius Bouscaren &									
	Alexander Kerr	Hound Creek	8-19-91	600	No					
*	Hound Creek runs into Smith River in T17N, Range 3E									
	about fifteen miles South - too hilly and no ditch crosses									
	over them.									

NOTE: R—Denotes Regular Irrigation. F—Flood Irrigation.

Adequate Supply: Yes..... No..... Explain.....

Remarks.....

River Basin Missouri

Also in: Plat No..... Twp..... Rge..... | Plat No..... Twp..... Rge..... | Plat No..... Twp..... Rge.....
Plat No..... Twp..... Rge..... | Plat No..... Twp..... Rge..... | Plat No..... Twp..... Rge.....

Information From:
Field Survey

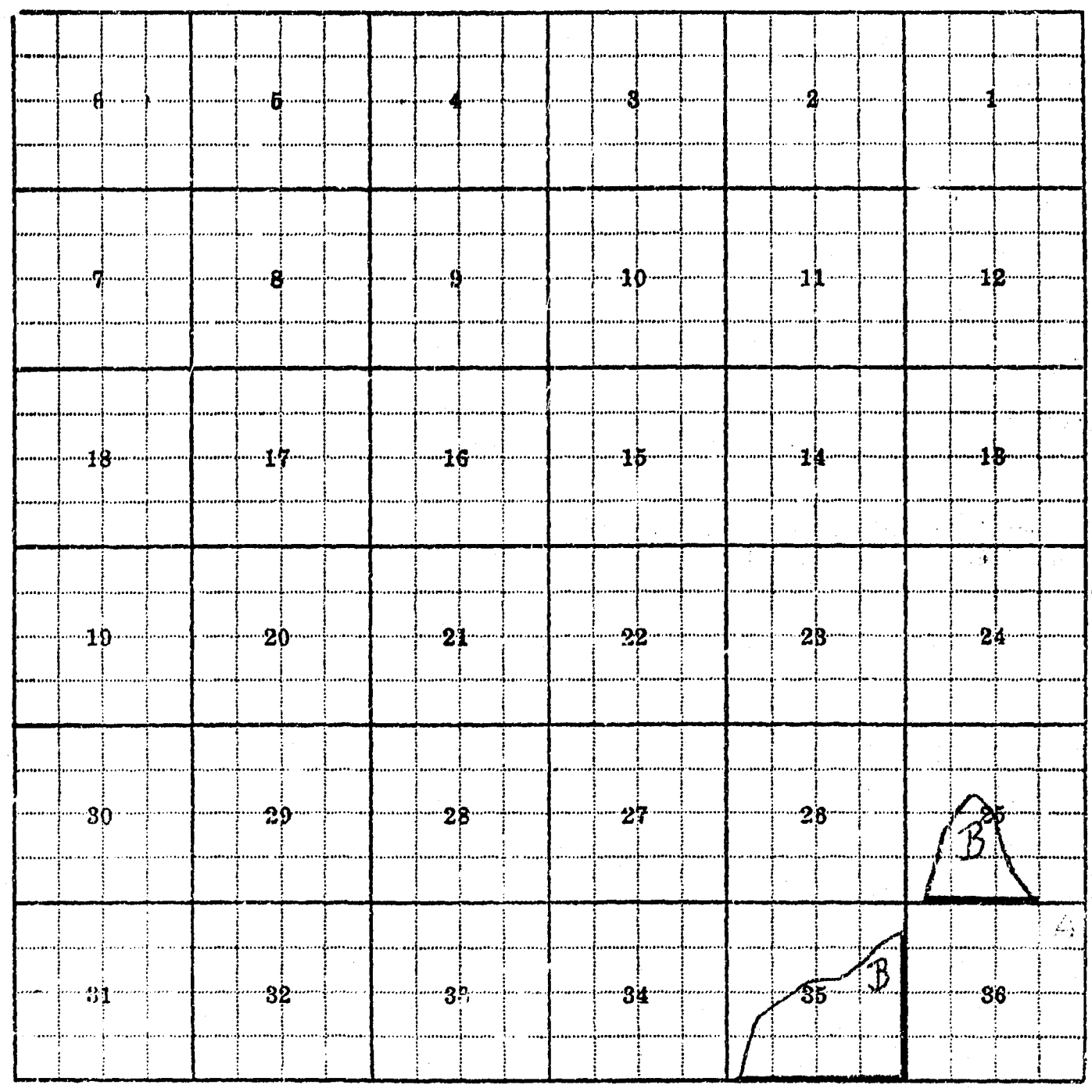

Land Ownership 25-B, 35-B, 36-A

F-1-A

County .....Cascade.....

Farm Checked: Date.....6-16-60.....

By .....Bill Lambeth.....

STATE OF MONTANA
STATE ENGINEERS OFFICE
Water Resources Survey

T.....19N R...2E.... t No.....30

Photo No....4G-104.....

Legal Land Owner .....Anderson Ranch Company..... Address .....Ulm.....

Operator .....Lawrence Johnson..... Address .....

Water is deliverd by:— 1. Private System; 2. Ditch Company; 3. State Project; 4. Federal Project; 5. Irrigation District

If under Ditch Company, Irrigation District, or Government Project, state the number of shares or inches, acre feet, as the case may be in said system .....

App. No. Decree No.	NAME OF APPROPRIATOR TO WHOM DECREED	NAME OF STREAM	Date App. Date Priority	Miner's Inches	In Use	NAME OF DITCH (Water Delivered By)	No.	R/F	P/G/S	Present Irr. Acres	Irrigable Acres
Use		Missouri River				Anderson Sprinkler	1	R	P	145	58
A-270	Margaret Crall	Crall Well	4-15-07	50	Stock						

NOTE: R—Denotes Regular Irrigation. F—Flood Irrigation. P—Water diverted by means of pumping. G—Water diverted by gravity. S—Stored Water.

Condition of System .....Good..... Topography .....River Bottom..... River Basin .....Missouri.....

Adequate Supply: Yes....X.... No..... Explain .....

Remarks .....

Also in: Plat No..... Twp..... Rge.....	Plat No..... Twp..... Rge.....	Plat No..... Twp..... Rge.....
Plat No..... Twp..... Rge.....	Plat No..... Twp..... Rge.....	Plat No..... Twp..... Rge.....

Information From:

Lawrence Johnson

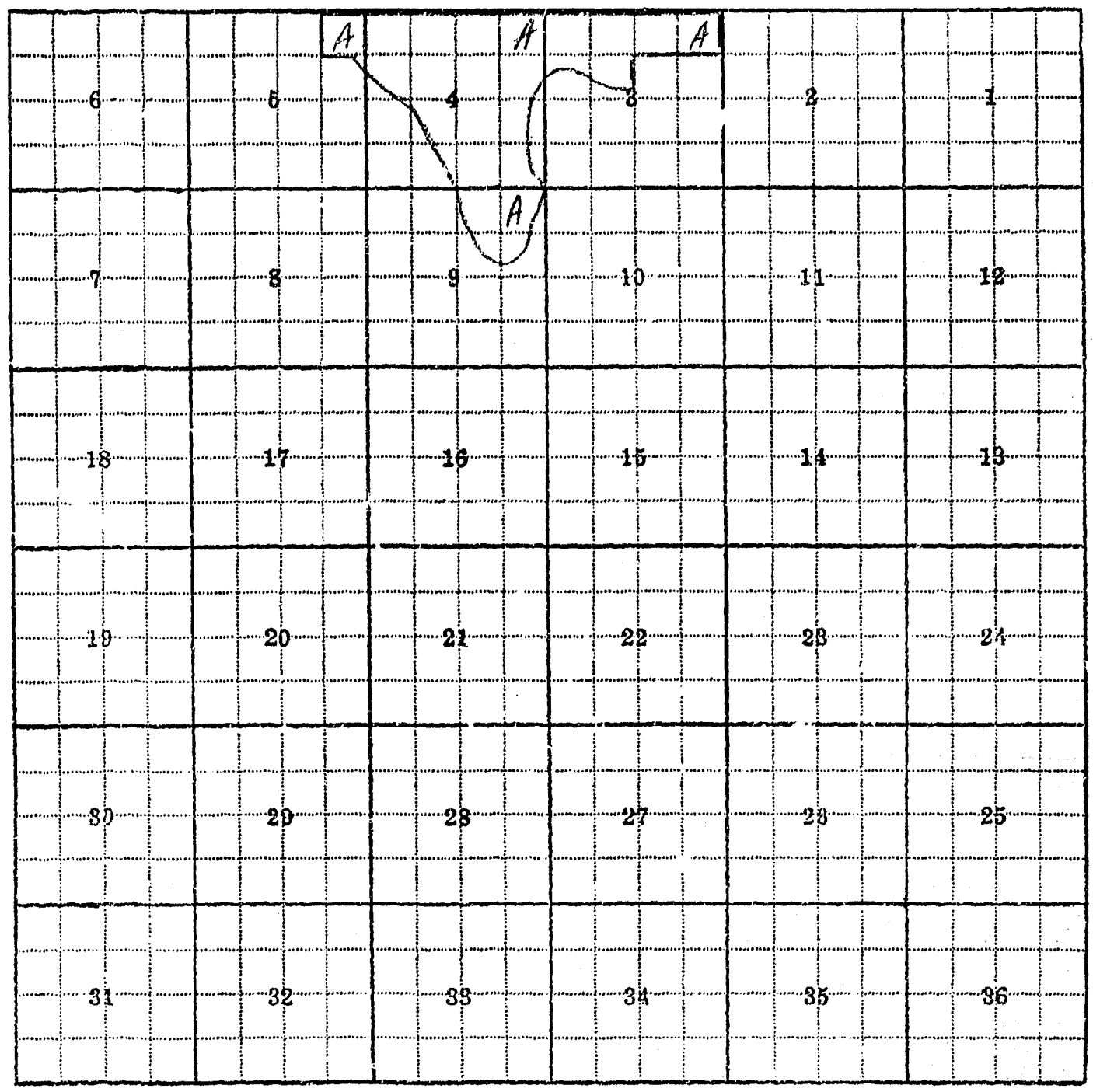
A
A
A
A
6
5
4
3
2
1
7
8
9
10
11
12
18
17
16
15
14
13
19
20
21
22
23
24
30
29
28
27
26
25
31
32
33
34
35
36

3-A, 4-A, 5-A, 9-A

F-1-A

County Cascade

Farm Checked: Date 6-16-60

By George Brandt

STATE OF MONTANA
STATE ENGINEERS OFFICE
Water Resources Survey

T 19N R 2E Plat No. 30

Photo No. 4G-104

Legal Land Owner Montana Power Company Address

Operator Frank & Ray Dubois (operate part) Address Ulm

Water is deliverd by:— X1. Private System; 2. Ditch Company; 3. State Project, 4. Federal Project; 5. Irrigation District

If under Ditch Company, Irrigation District, or Government Project, state the number of shares or inches, acre feet, as the case may be in said system

App. No. Decree No.	NAME OF APPROPRIATOR TO WHOM DECREED	NAME OF STREAM	Date App. Date Priority	Miner's Inches	In Use	NAME OF DITCH (Water Delivered By)	No.	R/F	P/G/S	Present Irr. Acres	Irrigable Acres
Use		Missouri River					1	R	P)	173	0
Use		Smith River					1	R	P	32	0
A-586	Allan J. Dugas	Missouri River	5-1-33	120	No						
A-587	Allan J. Dugas	Missouri River	5-1-34	120	No						

NOTE: R—Denotes Regular Irrigation. F—Flood Irrigation. P—Water diverted by means of pumping. G—Water diverted by gravity. S—Stored Water.

Condition of System okay Topography Bottom River Basin Missouri

Adequate Supply: Yes X No Explain

Remarks

Also in: Plat No. Twp. Rge.	Plat No. Twp. Rge.	Plat No. Twp. Rge.
Plat No. Twp. Rge.	Plat No. Twp. Rge.	Plat No. Twp. Rge.

Information From:

Field Survey

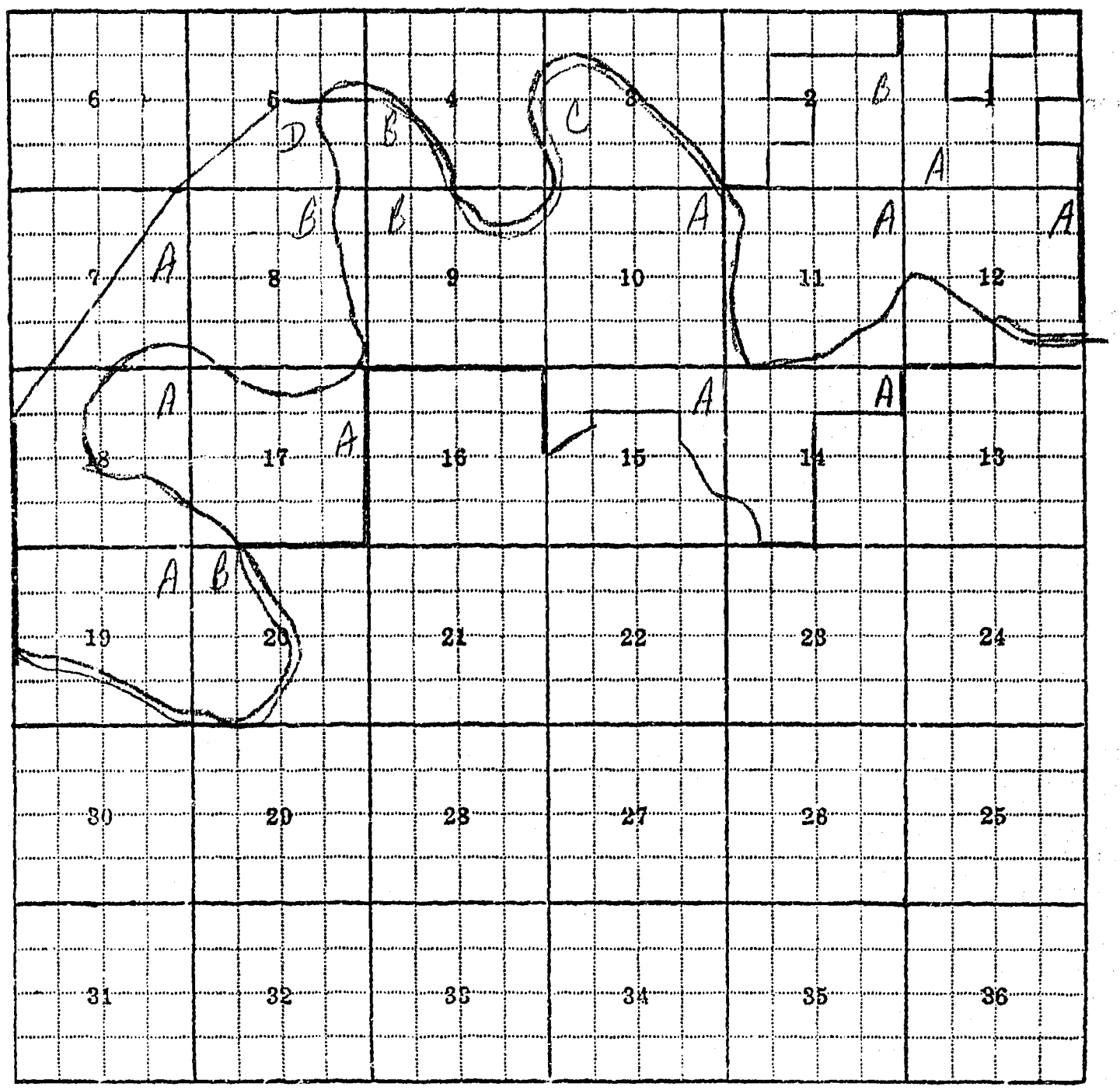

1-A, 2-B, 3-C, 4-B, 5-D, 7-A, 8-B, 9-B, 10-A, 11-A, 12-A, 14-A, 15-A, 17-A, 18-A, 19-A, 20-B

F-1-A—5M—1-62—7448

County Cascade

Farm Checked: Date 6-2-60

By Bill Lambeth

STATE OF MONTANA
STATE ENGINEERS OFFICE
Water Resources Survey

T 19N R 1E Plat No 29

Photo No 3G-113 - 115

Legal Land Owner W. J. Beecher Address

Operator Same Address

Water is delivered by:— 1. Private System; 2. Ditch Company; 3. State Project; 4. Federal Project; 5. Irrigation District

App. No. Decree No.	NAME OF APPROPRIATOR TO WHOM DECREED	NAME OF STREAM	Date App. Date Priority	Miner's Inches	In Use	NAME OF DITCH (Water Delivered By)	No.	R/F	Present Irr. Acres	Irrigable Acres
	NO IRRIGATION									
A-1496	Edward W. Bull	Coulee	5- 4-98	50	Stock					
A-1497	Sophia H. Bull	Coulee	5--4-98	80	Stock					

NOTE: R—Denotes Regular Irrigation. F—Flood Irrigation.

Adequate Supply: Yes No Explain

Remarks

River Basin Missouri

Also in: Plat No Twp Rge | Plat No Twp Rge | Plat No Twp Rge
Plat No Twp Rge | Plat No Twp Rge | Plat No Twp Rge

Information From:
Field Survey

B 6	5	4	3	2	1
B 7	8	9	10	11	12
18	17	16	15	14	13
19	20	21	22	23	24
30	29	28	27	26	25
31	32	33	34	35	36

Land Ownership 6-B, 7-B

F-1-A--5M--1-62--7448

County Cascade

Farm Checked: Date 6-2-60

By Bill Lambeth

STATE OF MONTANA
STATE ENGINEERS OFFICE
Water Resources Survey

T 19N R 1E Plat No. 29

Photo No. 3G-109

Legal Land Owner James & Louise Cummings Address

Operator Same Address

Water is delivered by:— 1. Private System; 2. Ditch Company; 3. State Project; 4. Federal Project; 5. Irrigation District

App. No. Decree No.	NAME OF APPROPRIATOR TO WHOM DECREED	NAME OF STREAM	Date App. Date Priority	Miner's Inches	In Use	NAME OF DITCH (Water Delivered By)	No.	R/F	Present Irr. Acres	Irrigable Acres
	NO IRRIGATION									
A-1753	Hattie E. Munroe	Coulee	10- 1-08	200	Stock					

NOTE: R—Denotes Regular Irrigation. F—Flood Irrigation.

Adequate Supply: Yes..... No..... Explain.....

Remarks.....

River Basin Missouri

Also in: Plat No. Twp. Rge.	Plat No. Twp. Rge.	Plat No. Twp. Rge.
Plat No. Twp. Rge.	Plat No. Twp. Rge.	Plat No. Twp. Rge.

Information From:

Field Survey

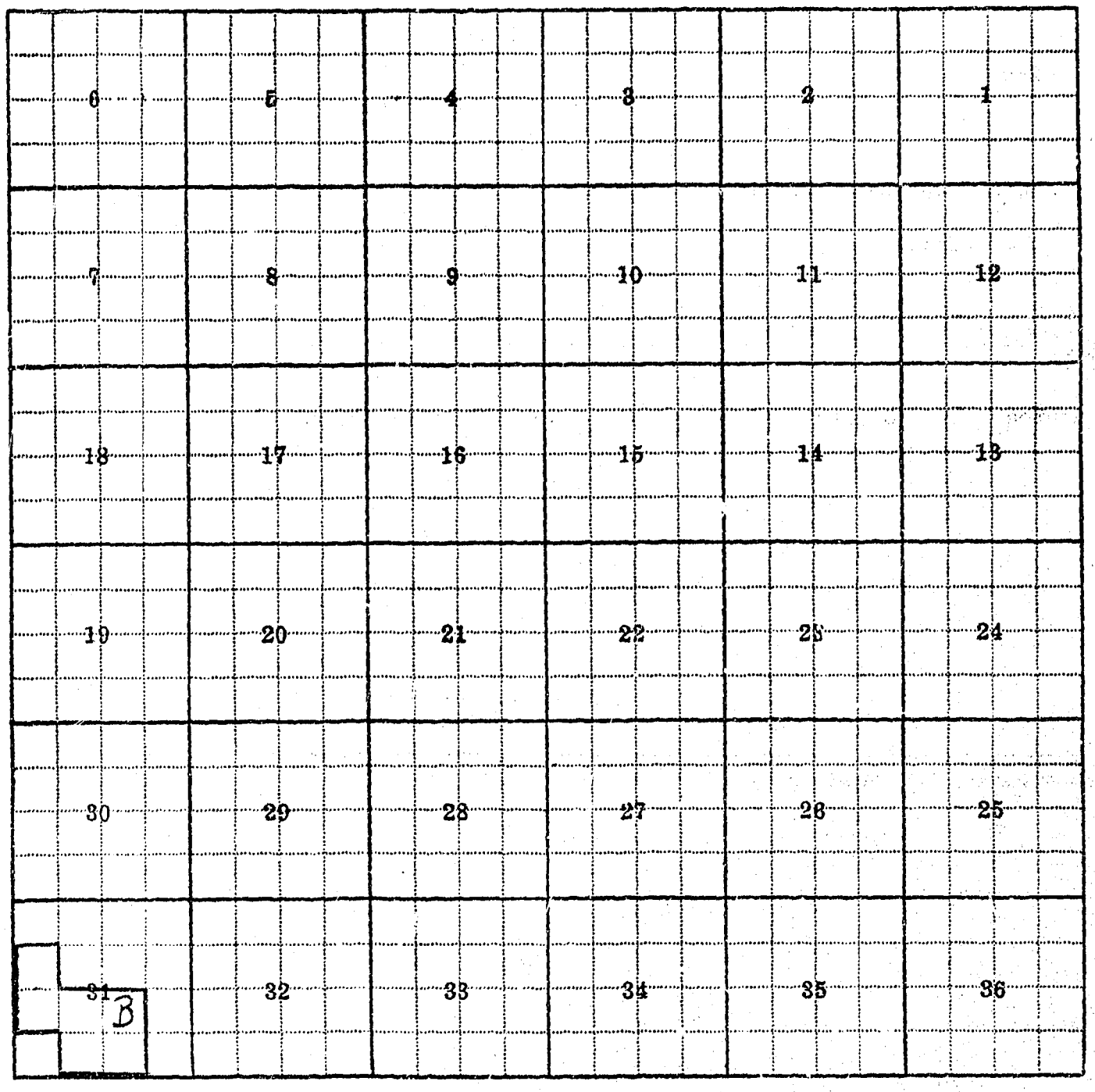

Land Ownership 31-B

F-1-A—5M—1-62—7448

County Cascade

Farm Checked: Date 6-2-60

By Bill Lambeth

STATE OF MONTANA
STATE ENGINEERS OFFICE
Water Resources Survey

T 19N R 1E Plat No. 29

Photo No. 3G-147
4G- 5

Legal Land Owner Alan J. Dugas Address

Operator Same Address

Water is delivered by:— 1. Private System; 2. Ditch Company; 3. State Project; 4. Federal Project; 5. Irrigation District

App. No. Decree No.	NAME OF APPROPRIATOR TO WHOM DECREED	NAME OF STREAM	Date App. Date Priority	Miner's Inches	In Use	NAME OF DITCH (Water Delivered By)	No.	R/F	Present Irr. Acres	Irrigable Acres
	NO IRRIGATION									
A-1919	Walter A. Whitmore	Coulee	12-28-10	50	Stock					

NOTE: R—Denotes Regular Irrigation. F—Flood Irrigation.

Adequate Supply: Yes..... No..... Explain

Remarks

River Basin Missouri

Also in: Plat No..... Twp..... Rge..... | Plat No..... Twp..... Rge..... | Plat No..... Twp..... Rge.....
Plat No..... Twp..... Rge..... | Plat No..... Twp..... Rge..... | Plat No..... Twp..... Rge.....

Information From:
Field Survey

F-1-A—5M—1-62—7448

County Cascade

Farm Checked: Date 6-2-60

By Bill Lambeth

STATE OF MONTANA
STATE ENGINEERS OFFICE
Water Resources Survey

T 19N R 1E Plat No. 29

Photo No. 3G-147
4G- 5

Legal Land Owner Alan J. Dugas Address

Operator Same Address

Water is delivered by:— 1. Private System; 2. Ditch Company; 3. State Project; 4. Federal Project; 5. Irrigation District

App. No. Decree No.	NAME OF APPROPRIATOR TO WHOM DECREED	NAME OF STREAM	Date App. Date Priority	Miner's Inches	In Use	NAME OF DITCH (Water Delivered By)	No.	R/F	Present Irr. Acres	Irrigable Acres
	NO IRRIGATION									
A-1919	Walter A. Whitmore	Coulee	12-28-10	50	Stock					

NOTE: R—Denotes Regular Irrigation. F—Flood Irrigation.

Adequate Supply: Yes..... No..... Explain.....

Remarks.....

River Basin Missouri

Also in: Plat No..... Twp..... Rge.....	Plat No..... Twp..... Rge.....	Plat No..... Twp..... Rge.....
Plat No..... Twp..... Rge.....	Plat No..... Twp..... Rge.....	Plat No..... Twp..... Rge.....

Information From:

Field Survey

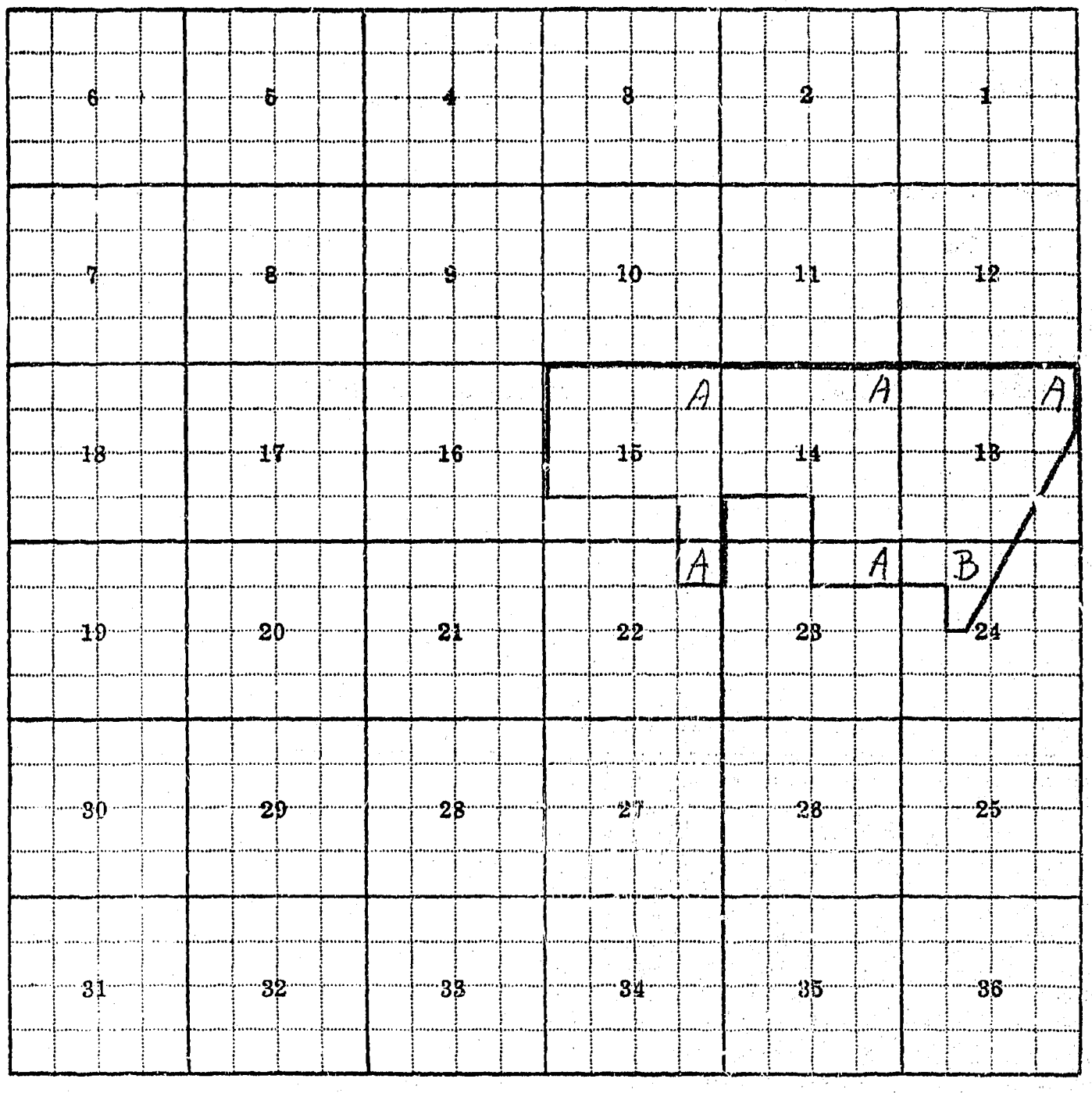

Land Ownership 13-A, 14-A, 15-A, 22-A, 23-A, 24-B

F-1-A—5M—1-62—7448

County Cascade

Farm Checked: Date 6-2-60

By Bill Lambeth

STATE OF MONTANA
STATE ENGINEERS OFFICE
Water Resources Survey

T 19N R 1E Plat No. 29

Photo No. 4G-7

Legal Land Owner Merton A. & Hazel Gould Address

Operator Same Address

Water is delivered by:— 1. Private System; 2. Ditch Company; 3. State Project; 4. Federal Project; 5. Irrigation District

App. No. Decree No.	NAME OF APPROPRIATOR TO WHOM DECREED	NAME OF STREAM	Date App. Date Priority	Miner's Inches	In Use	NAME OF DITCH (Water Delivered By)	No.	R/F	Present Irr. Acres	Irrigable Acres
	NO IRRIGATION									
A- 10	Wesley C. Swingley	Anderson Coulee	June, 1912	50	No					
A- 858	Mary A. Hall	Spring Coulee	3-19-09	100	No					

NOTE: R—Denotes Regular Irrigation. F—Flood Irrigation.

Adequate Supply: Yes No Explain

Remarks

River Basin Missouri

Also in: Plat No. Twp. Rge.	Plat No. Twp. Rge.	Plat No. Twp. Rge.
Plat No. Twp. Rge.	Plat No. Twp. Rge.	Plat No. Twp. Rge.

Information From:

Field Survey

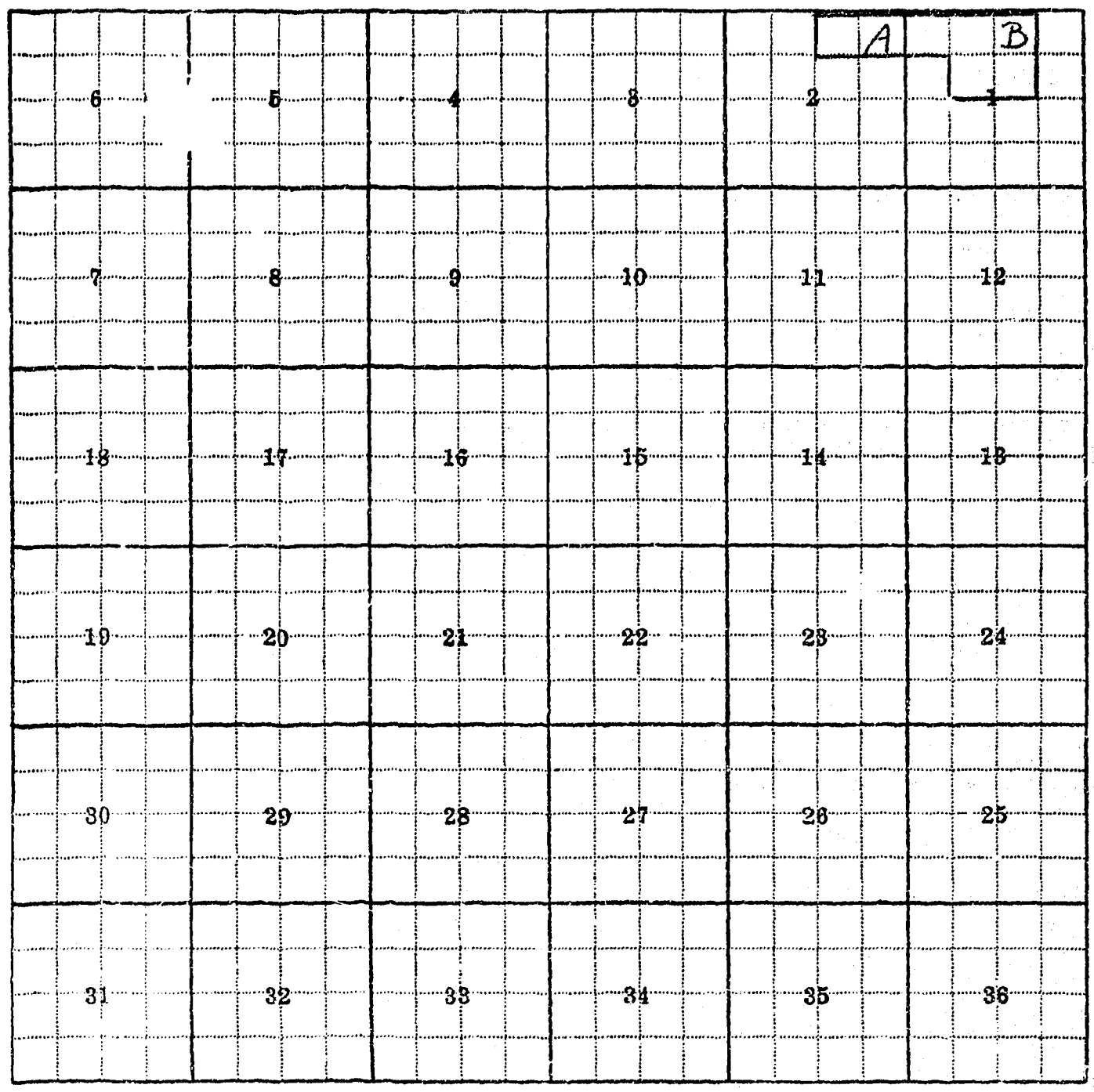

Land Ownership 1-B, 2-A

F-1-A--5M—1-62--7448

County Cascade

Farm Checked: Date 6-2-60

By Bill Lambeth

STATE OF MONTANA
STATE ENGINEERS OFFICE
Water Resources Survey

T. 19N. R. 1E. Plat No. 29

Photo No. 3G-149, 4-G - 3

Legal Land Owner Montana, State of Address

Operator Address

Water is delivered by:— 1. Private System; 2. Ditch Company; 3. State Project; 4. Federal Project; 5. Irrigation District

App. No. Decree No.	NAME OF APPROPRIATOR TO WHOM DECREED	NAME OF STREAM	Date App. Date Priority	Miner's Inches	In Use	NAME OF DITCH (Water Delivered By)	No.	R/F	Present Irr. Acres	Irrigable Acres
	NO IRRIGATION									
A- 619	H. H. Nelson	Muddy Creek	5-20-87	1000	No					
A- 620	H. H. Nelson	Muddy Creek	5-15-87	800	No					
A- 420	Julius Bouscaren & Alexander Kerr	Hound Creek	8-19-91	600	No					

NOTE: R—Denotes Regular Irrigation. F—Flood Irrigation.

Adequate Supply: Yes No Explain

Remarks

River Basin Missouri

Also in: Plat No. Twp. Rge.	Plat No. Twp. Rge.	Plat No. Twp. Rge.
Plat No. Twp. Rge.	Plat No. Twp. Rge.	Plat No. Twp. Rge.

Information From:

Field Survey

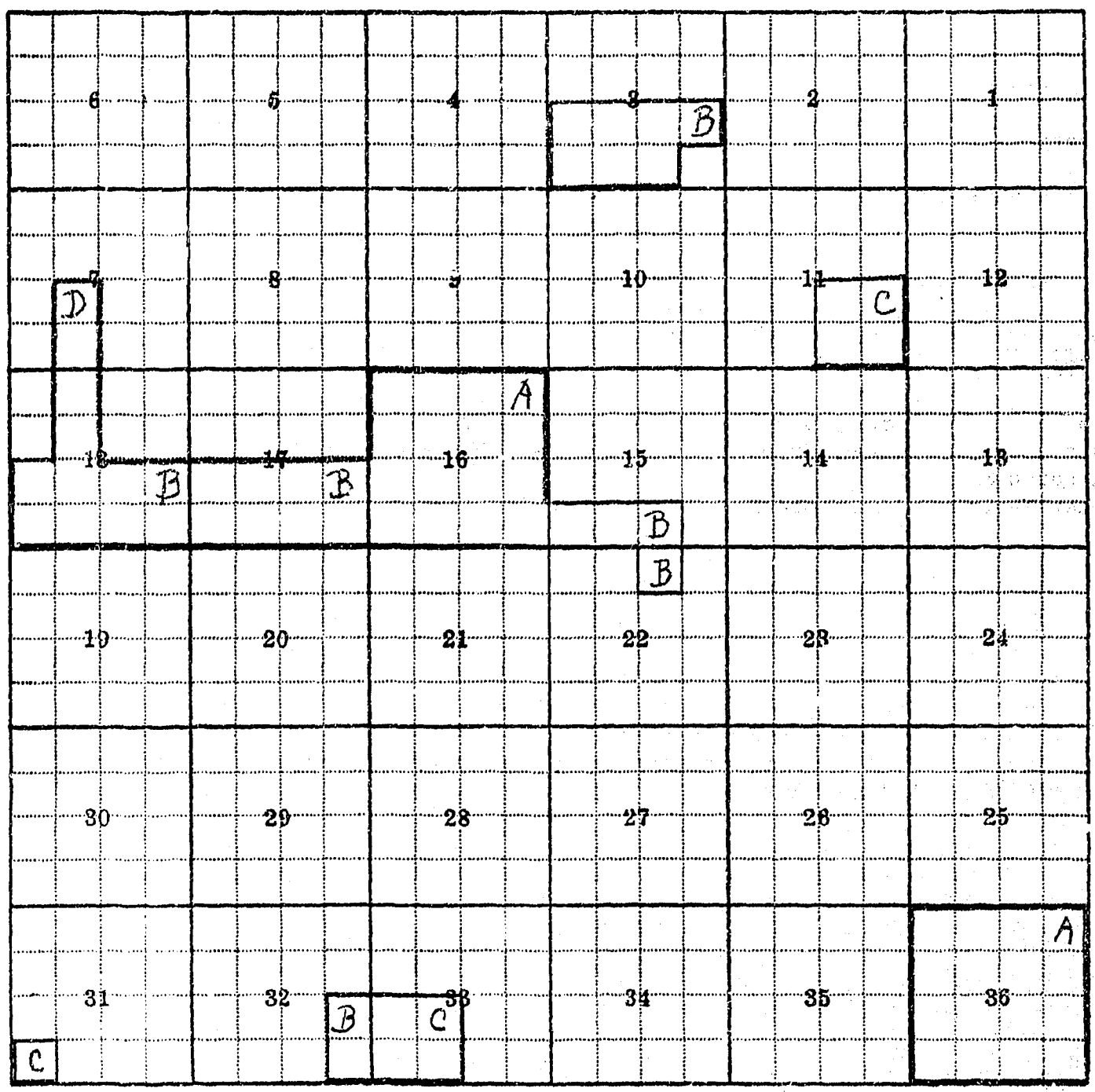

Land Ownership 3-B, 7-D, 11-C, 15-B, 16-A, 17-B, 18-B, 31-C, 32-B, 33-C, 36-A

F-1-A—5M—1-62—7448

County Cascade

Farm Checked: Date 6-2-60

By Bill Lambeth

STATE OF MONTANA
STATE ENGINEERS OFFICE
Water Resources Survey

T. 19N. R. 15 Plat No. 29

Photo No. 3G-113

Legal Land Owner David M. Munroe Address

Operator Same Address

Water is delivered by:— 1. Private System; 2. Ditch Company; 3. State Project; 4. Federal Project; 5. Irrigation District

App. No. Decree No.	NAME OF APPROPRIATOR TO WHOM DECREED	NAME OF STREAM	Date App. Date Priority	Miner's Inches	In Use	NAME OF DITCH (Water Delivered By)	No.	R/F	Present Irr. Acres	Irrigable Acres
	NO IRRIGATION									
A-1498	Emery R. Burton	Coulee	5- 1-02	100	Stock					

NOTE: R—Denotes Regular Irrigation. F—Flood Irrigation.

Adequate Supply: Yes No Explain

Remarks

River Basin Missouri

Also in: Plat No. Twp. Rge. | Plat No. Twp. Rge. | Plat No. Twp. Rge.
Plat No. Twp. Rge. | Plat No. Twp. Rge. | Plat No. Twp. Rge.

Information From:
Field Survey

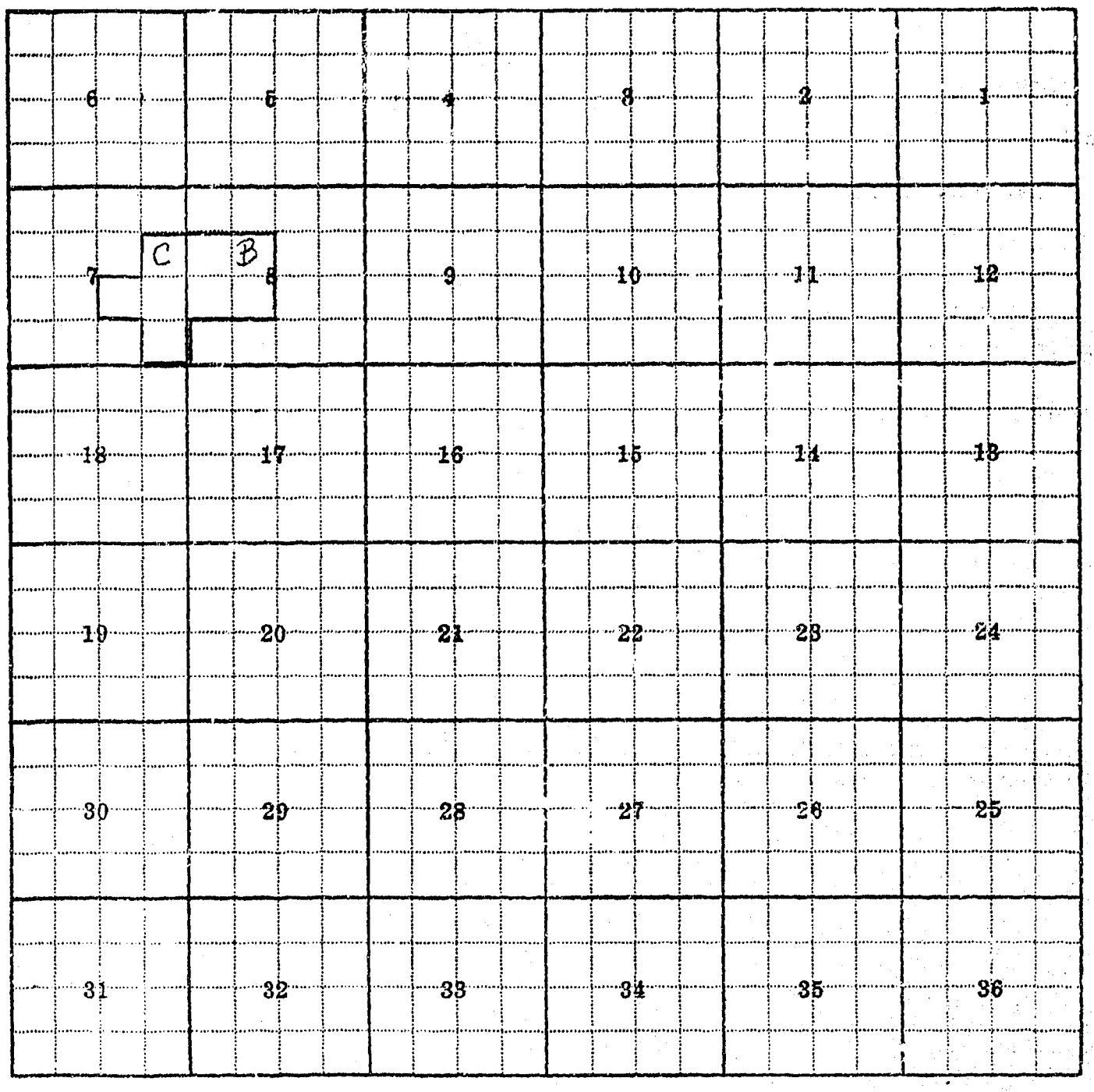

Land Ownership 7-C, 8-B

F-1-A—5M—1-62—7448

County Cascade

Farm Checked: Date 6-2-60

By Bill Lambeth

STATE OF MONTANA
STATE ENGINEERS OFFICE
Water Resources Survey

T 19N R 1E Plat No. 29

Photo No. 3G-115,113,111
3G-147,145

Legal Land Owner D. E. Munroe Address

Operator Same Address

Water is delivered by:— 1. Private System; 2. Ditch Company; 3. State Project; 4. Federal Project; 5. Irrigation District

App. No. Decree No.	NAME OF APPROPRIATOR TO WHOM DECREED	NAME OF STREAM	Date App. Date Priority	Miner's Inches	In Use	NAME OF DITCH (Water Delivered By)	No.	R/F	Present Irr. Acres	Irrigable Acres
	NO IRRIGATION									
A-1495	Cornelia Bull	Coulee	5- 4-98	80	Stock					
A-1640	Martin Jens Jensen	Coulee	5- 1-98	50	Stock					
A-1668	Alice Kiolet	2 Coulees	Sept.1904	100	Stock					

NOTE: R—Denotes Regular Irrigation. F—Flood Irrigation.

Adequate Supply: Yes No Explain

Remarks

River Basin Missouri

Also in: Plat No. Twp. Rge. | Plat No. Twp. Rge. | Plat No. Twp. Rge.
Plat No. Twp. Rge. | Plat No. Twp. Rge. | Plat No. Twp. Rge.

Information From:
Field Survey

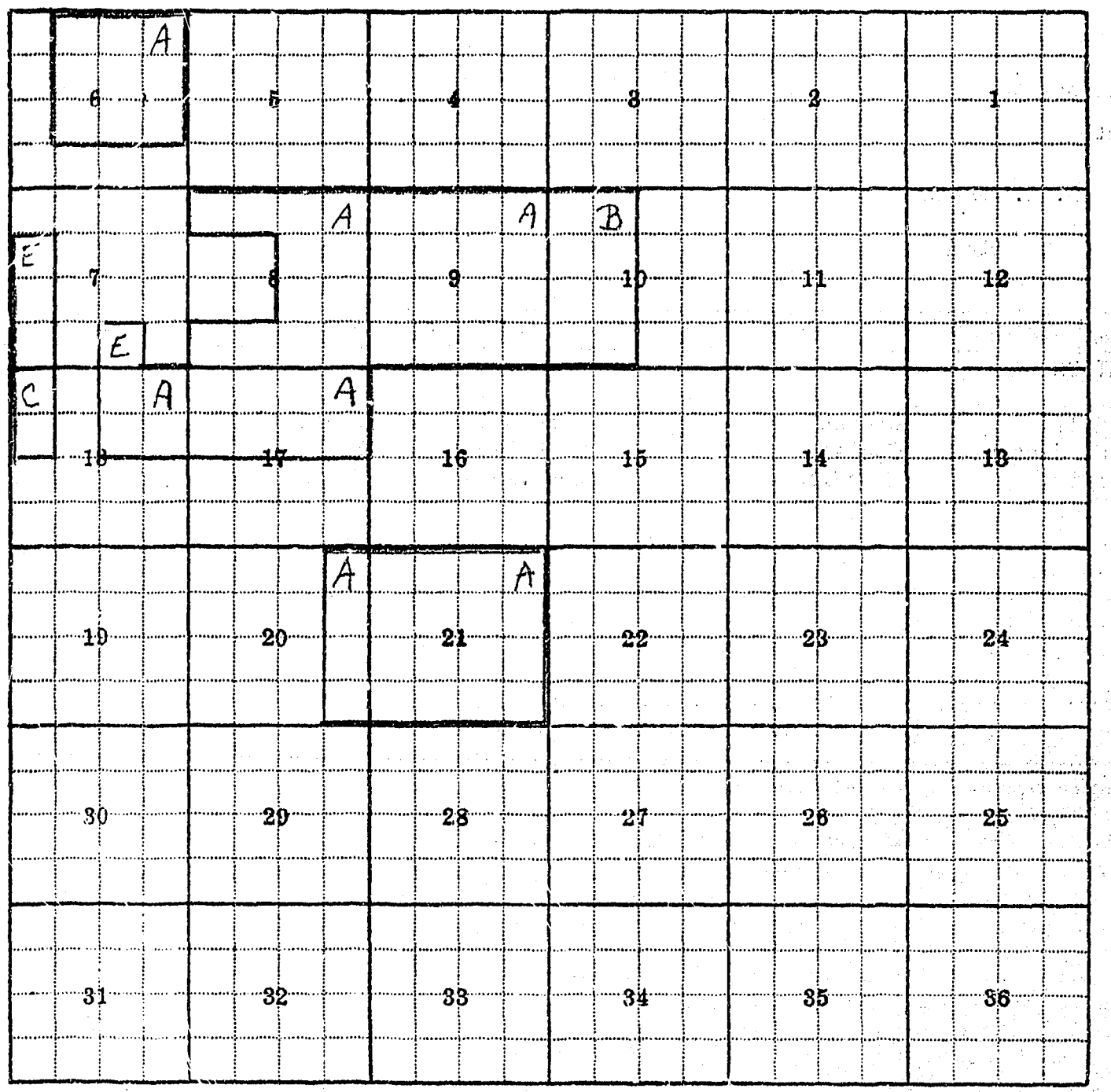

Land Ownership 6-A, 7-E, 8-A, 9-A, 10-B, 17-A, 18-A, 18-C, 20-A, 21-A

F-1-A—5M—1-62—7448

County Cascade

Farm Checked: Date 6-2-60

By Bill Lambeth

STATE OF MONTANA
STATE ENGINEERS OFFICE
Water Resources Survey

T 19N R 1E Plat No. 29

Photo No. 3G-149
3G-109, 111

Legal Land Owner Ernest A. & Mary Rossmiller Address

Operator Same Address

Water is delivered by:— 1. Private System; 2. Ditch Company; 3. State Project; 4. Federal Project; 5. Irrigation District

App. No. Decree No.	NAME OF APPROPRIATOR TO WHOM DECREED	NAME OF STREAM	Date App. Date Priority	Miner's Inches	In Use	NAME OF DITCH (Water Delivered By)	No.	R/F	Present Irr. Acres	Irrigable Acres
	NO IRRIGATION									
D- 5	Crown Butte Canal & Reservoir Co.	Sun River	7-29-89	4000	No					
	324 shares of capital stock under John D. Thompson (This system no longer operates - Dams are out)									

NOTE: R—Denotes Regular Irrigation. F—Flood Irrigation.

Adequate Supply: Yes ..... No ..... Explain

Remarks

River Basin Missouri

Also in: Plat No. Twp. Rge.	Plat No. Twp. Rge.	Plat No. Twp. Rge.
Plat No. Twp. Rge.	Plat No. Twp. Rge.	Plat No. Twp. Rge.

Information From:
Field Survey

F-1-A—5M—1-62—7448

County Cascade

Farm Checked: Date 6-2-60

By Bill Lambeth

STATE OF MONTANA
STATE ENGINEERS OFFICE
Water Resources Survey

T. 19N R. 1E Plat No. 29

Photo No. 3G-149
3G-109, 111

Legal Land Owner Ernest A. & Mary Rossmiller Address

Operator Same Address

Water is delivered by:— 1. Private System; 2. Ditch Company; 3. State Project; 4. Federal Project; 5. Irrigation District

App. No. Decree No.	NAME OF APPROPRIATOR TO WHOM DECREED	NAME OF STREAM	Date App. Date Priority	Miner's Inches	In Use	NAME OF DITCH (Water Delivered By)	No.	R/F	Present Irr. Acres	Irrigable Acres
	NO IRRIGATION									
D- 5	Crown Butte Canal & Reservoir Co.	Sun River	7-29-89	4000	No					
	324 shares of capital stock under John D. Thompson (This system no longer operates - Dams are out)									

NOTE: R—Denotes Regular Irrigation. F—Flood Irrigation.

Adequate Supply: Yes. ..... No..... Explain.....

Remarks.....

River Basin Missouri

Information From: Field Survey

Also in: Plat No. Twp. Rge.	Plat No. Twp. Rge.	Plat No. Twp. Rge.
Plat No. Twp. Rge.	Plat No. Twp. Rge.	Plat No. Twp. Rge.

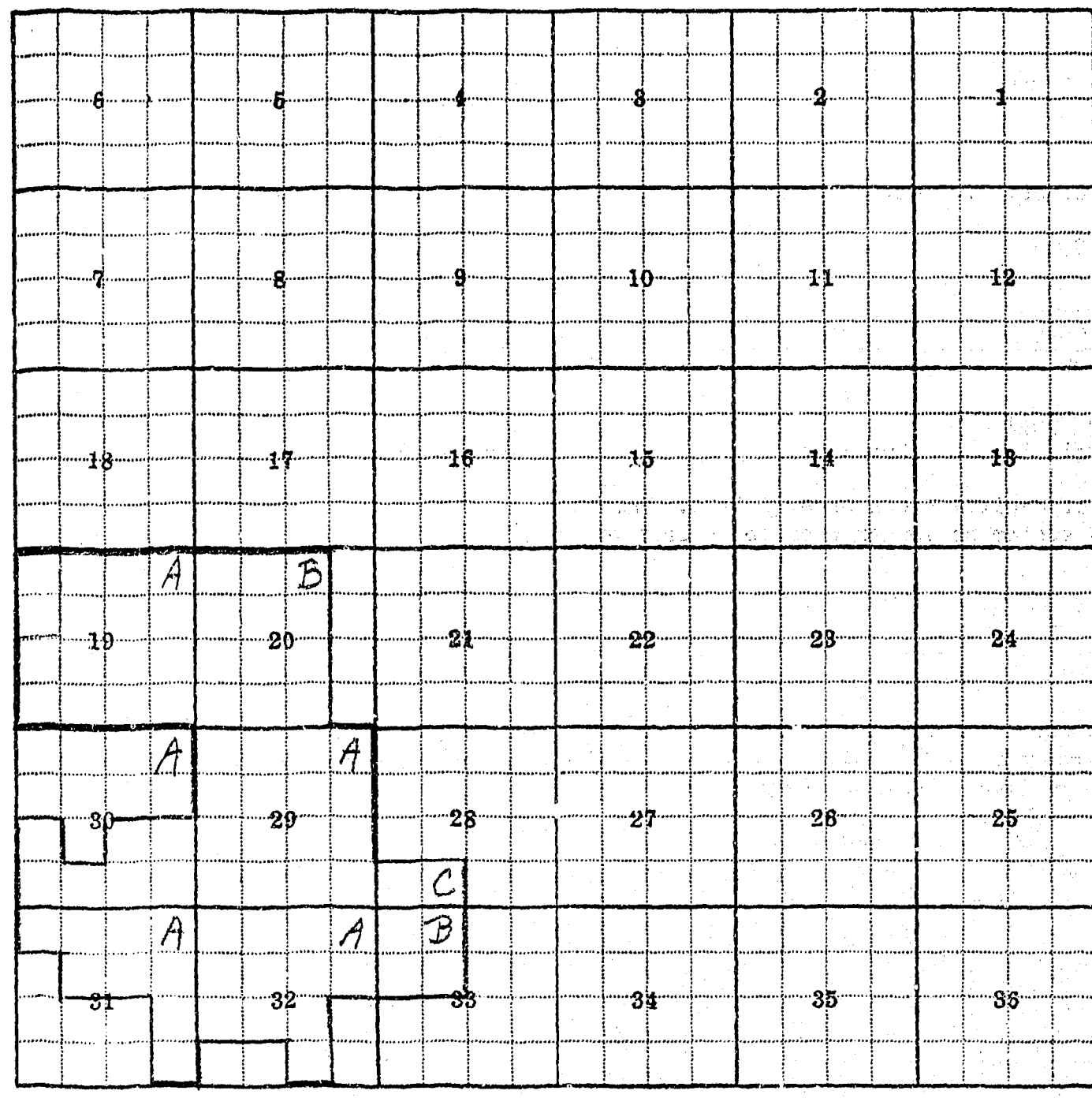

Land Ownership 19-A, 20-B, 28-C, 29-A, 30-A, 31-A, 32-A, 33-B

F-1-A—5M—1-62—7448

County Cascade

Farm Checked: Date 6-2-60

By Bill Lambeth

STATE OF MONTANA
STATE ENGINEERS OFFICE
Water Resources Survey

T 19N R 1E Plat No. 29

Photo No. 3G-147, 149

Legal Land Owner Frank Steffani Address

Operator Same Address

Water is delivered by:— 1. Private System; 2. Ditch Company; 3. State Project; 4. Federal Project; 5. Irrigation District

App. No. Decree No.	NAME OF APPROPRIATOR TO WHOM DECREED	NAME OF STREAM	Date App. Date Priority	Miner's Inches	In Use	NAME OF DITCH (Water Delivered By)	No.	R/F	Present Irr. Acres	Irrigable Acres
	NO IRRIGATION									
A-1661	Elinora Kerr	Well & Reservoir	12- 8-08	144	Stock					

NOTE: R—Denotes Regular Irrigation. F—Flood Irrigation.

Adequate Supply: Yes..... No..... Explain.....

Remarks.....

River Basin Missouri

Also in: Plat No. Twp. Rge.	Plat No. Twp. Rge.	Plat No. Twp. Rge.
Plat No. Twp. Rge.	Plat No. Twp. Rge.	Plat No. Twp. Rge.

Information From:

Field Survey

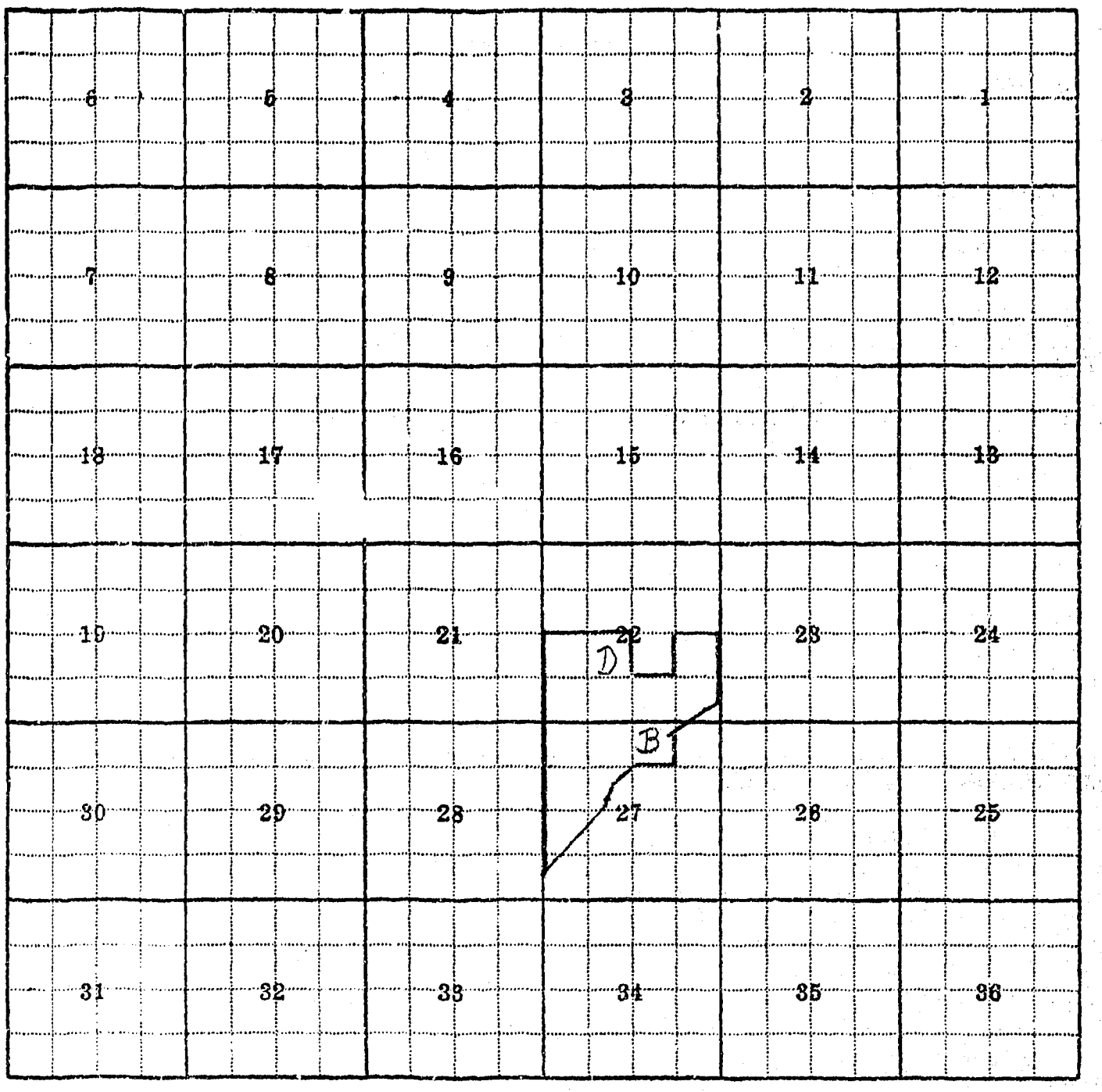

Land Ownership 22-D, 27-B

F-1-A—5M—1-62—7448

County Cascade

Farm Checked: Date 6-2-60

By Bill Lambeth

STATE OF MONTANA
STATE ENGINEERS OFFICE
Water Resources Survey

T 19N R 1E Plat No. 29

Photo No. 4G-7
3G-145

Legal Land Owner T. N. & Ruth Tucker Address

Operator Same Address

Water is delivered by:— 1. Private System; 2. Ditch Company; 3. State Project; 4. Federal Project; 5. Irrigation District

App. No. Decree No.	NAME OF APPROPRIATOR TO WHOM DECREED	NAME OF STREAM	Date App. Date Priority	Miner's Inches	In Use	NAME OF DITCH (Water Delivered By)	No.	R/F	Present Irr. Acres	Irrigable Acres
	NO IRRIGATION									
A- 628	Sarah Ischetter	Muddy Creek	8- 4-13	100	Stock					
A- 641	John C. Crowley	Little Muddy Creek	4-23-06	400	Stock					
A 1469	Jesse R. Bennett	Surface drainage waters of Sec. 21 thru 36, T 20N,R 1E	6-20-10	100	Stock					
A-1635	Richard L. Hynds	Coulee	3-15-02	300	Stock					

NOTE: R—Denotes Regular Irrigation. F—Flood Irrigation.

Adequate Supply: Yes..... No..... Explain

Remarks

River Basin Missouri

Also in: Plat No..... Twp..... Rge..... | Plat No..... Twp..... Rge..... | Plat No..... Twp..... Rge.....
Plat No..... Twp..... Rge..... | Plat No..... Twp..... Rge..... | Plat No..... Twp..... Rge.....

Information From:
Field Survey

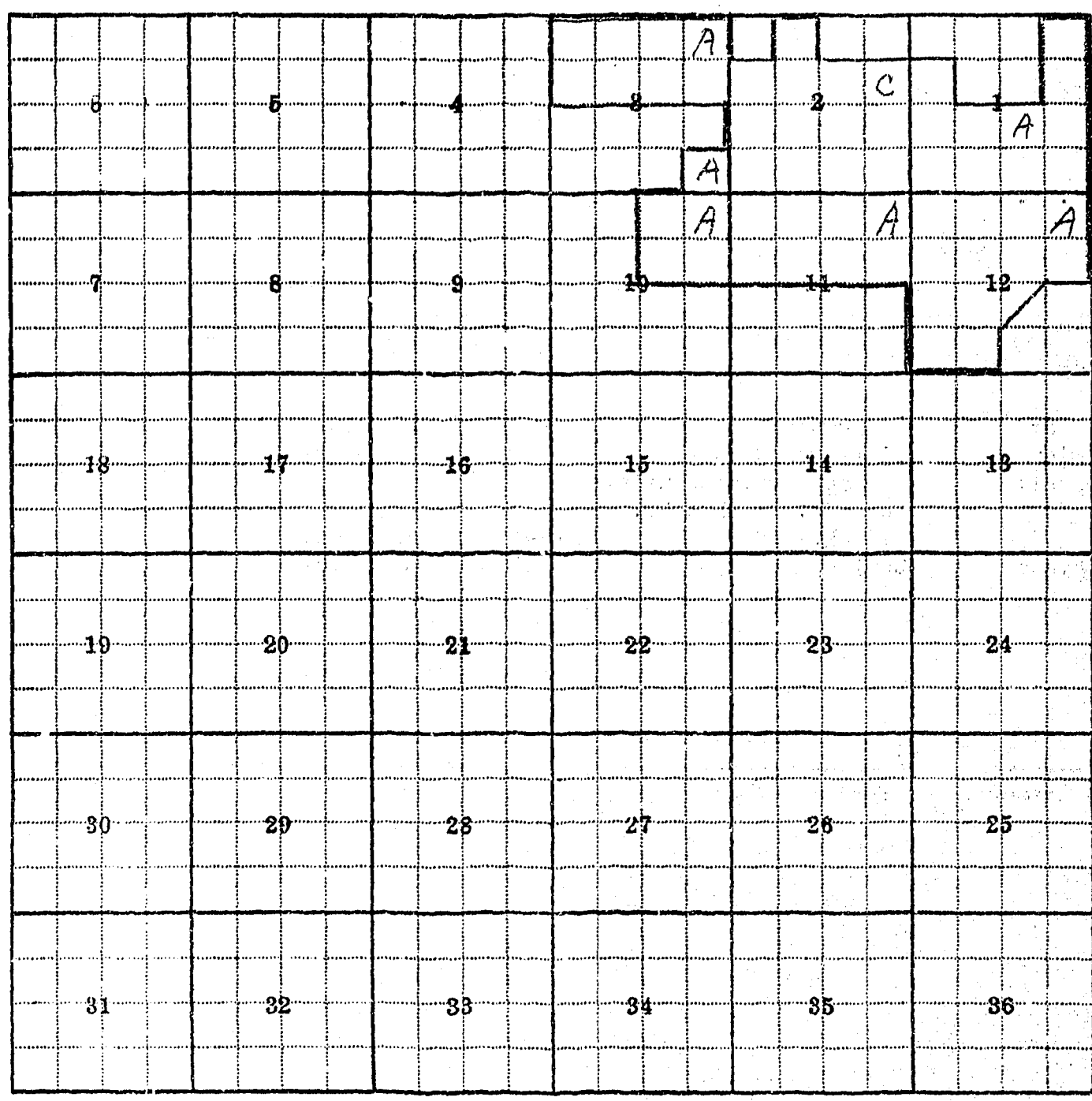

Land Ownership 1-A, 2-C, 3-A, 10-A, 11-A, 12-A

F-1-A—5M—1-62—7448

County Cascade

Farm Checked: Date 6-2-60

By Bill Lambeth

STATE OF MONTANA
STATE ENGINEERS OFFICE
Water Resources Survey

T. 19N. R. 1E. Plat No. 29

Photo No. 3G-149

Legal Land Owner Ulm Irrigation District Address

Operator Address

Water is delivered by:— 1. Private System; 2. Ditch Company; 3. State Project; 4. Federal Project; 5. Irrigation District

App. No. Decree No.	NAME OF APPROPRIATOR TO WHOM DECREED	NAME OF STREAM	Date App. Date Priority	Miner's Inches	In Use	NAME OF DITCH (Water Delivered By)	No.	R/F	Present Irr. Acres	Irrigable Acres
	NO LONGER OPERATING									
A- 601	Ulm Irrigation District	Missouri River	2-19-21	8000	No					

NOTE: R—Denotes Regular Irrigation. F—Flood Irrigation.

Adequate Supply: Yes No Explain

Remarks

River Basin Missouri

Also in: Plat No. Twp. Rge. | Plat No. Twp. Rge. | Plat No. Twp. Rge.
Plat No. Twp. Rge. | Plat No. Twp. Rge. | Plat No. Twp. Rge.

Information From:
Field Survey



Land Ownership 34-E (#601 - part of division. This land is included in the ownership of Herbert Lowe.)

F-1-A—5M—1-62—7448

County Cascade

Farm Checked: Date 6-2-60

By Bill Lambeth

STATE OF MONTANA
STATE ENGINEERS OFFICE
Water Resources Survey

T 19N R 1E Plat No. 29

Photo No. 4G-7

Legal Land Owner Everett & Melitta White Address

Operator Same Address

Water is delivered by:— 1. Private System; 2. Ditch Company; 3. State Project; 4. Federal Project; 5. Irrigation District

App. No. Decree No.	NAME OF APPROPRIATOR TO WHOM DECREED	NAME OF STREAM	Date App. Date Priority	Miner's Inches	In Use	NAME OF DITCH (Water Delivered By)	No.	R/F	Present Irr. Acres	Irrigable Acres
	NO IRRIGATION									
A- 304	Joseph Donnelly	Donnelly Creek	5-10-11	100	Stock					
A-858	Mary A. Hall	Spring Coulee	3-19-09	100	Stock					

NOTE: R—Denotes Regular Irrigation. F—Flood Irrigation.

Adequate Supply: Yes..... No..... Explain.....

Remarks.....

River Basin Missouri

Also in: Plat No..... Twp..... Rge..... | Plat No..... Twp..... Rge..... | Plat No..... Twp..... Rge.....
Plat No..... Twp..... Rge..... | Plat No..... Twp..... Rge..... | Plat No..... Twp..... Rge.....

Information From:
Field Survey

6	5	4	3	2	1
7	8	9	10	11	12
18	17	16	15	14	13
19	20	21	22	23	24
30	29	28	27	26	25
31	32	33	34	35	36

Land Ownership 2-B

F-1-A

County Cascade

Farm Checked: Date 8-8-60

By George Brandt

STATE OF MONTANA
STATE ENGINEERS OFFICE
Water Resources Survey

T 19N R 2E Plat No. 30

Photo No. 4G-100, 137

Legal Land Owner Arthur V. & Dora Buck Address Ulm

Operator Same Address

Water is deliverd by:— 1. Private System; 2. Ditch Company; 3. State Project; 4. Federal Project; 5. Irrigation District

If under Ditch Company, Irrigation District, or Government Project, state the number of shares or inches, acre feet, as the case may be in said system

App. No. Decree No.	NAME OF APPROPRIATOR TO WHOM DECREED	NAME OF STREAM	Date App. Date Priority	Miner's Inches	In Use	NAME OF DITCH (Water Delivered By)	No.	R/F	P/G/S	Present Irr. Acres	Irrigable Acres
	NO IRRIGATION										
A-231	J. E. Bush	Carr's Coulee	7-16-92	All	Stock						

NOTE: R—Denotes Regular Irrigation. F—Flood Irrigation. P—Water diverted by means of pumping. G—Water diverted by gravity. S—Stored Water.

Condition of System Topography River Basin Missouri

Adequate Supply: Yes No Explain

Remarks

Also in: Plat No. Twp. Rge.	Plat No. Twp. Rge.	Plat No. Twp. Rge.
Plat No. Twp. Rge.	Plat No. Twp. Rge.	Plat No. Twp. Rge.

Information From:

Field Survey

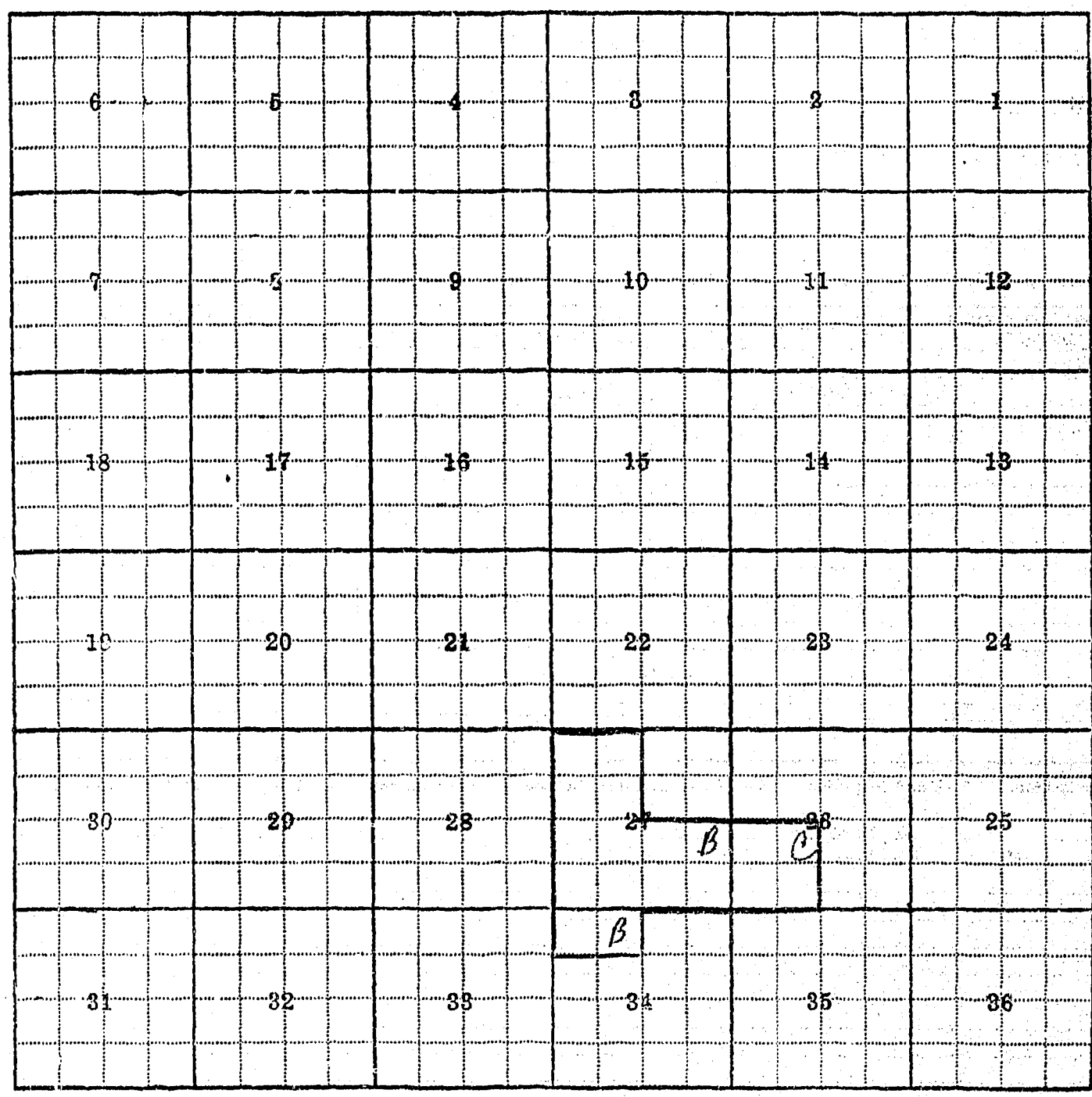
6
5
4
3
2
1
7
8
9
10
11
12
18
17
16
15
14
13
19
20
21
22
23
24
30
29
28
27
26
25
B
C
B
31
32
33
34
35
36

26-C., 27-B., 34-B.

F-1-A—5M—1-62—7448

County Cascade

Farm Checked: Date 8-8-60

By George Brandt

STATE OF MONTANA
STATE ENGINEERS OFFICE
Water Resources Survey

T. 19N R 2E Plat No. 30

Photo No. 4G-135, 137

Legal Land Owner Frank R. & F. Ray Dubois Address Ulm

Operator Same Address

Water is delivered by:— 1. Private System; 2. Ditch Company; 3. State Project; 4. Federal Project; 5. Irrigation District

App. No. Decree No.	NAME OF APPROPRIATOR TO WHOM DECREED	NAME OF STREAM	Date App. Date Priority	Miner's Inches	In Use	NAME OF DITCH (Water Delivered By)	No.	R/F	Present Irr. Acres	Irrigable Acres
Use		Smith River				Dubois Pump	1	R	P	
Use		Missouri River				Dubois Pump				
A-321	Annie Ferguson	Dry Wolf Creek	7-28-08	150	No					
A-754	Agnes L. Rumans	Rumans Coulee	6-1-93	50	No					
A-1051	A.L. Ferguson	Unnamed Spring	11-26-07	200	No					
A-1113	Lewis L. Jones =	Unnamed Spring	May-1902	150	No					
A-1528	Phoebe Curlin	Coulee	8--2-02	50	No					
A-1529	Phoebe Curlin	Coulee	8-15-02	50	No					
A-1569	Annie Ferguson	Coulee	6-1-03	150	No					
A-1623	John Hops	Coulee	4-1-01	100	No					

NOTE: R—Denotes Regular Irrigation. F—Flood Irrigation.

Adequate Supply: Yes..... No..... Explain.....

Remarks.....

This irrigationis on Montana Power Land

River Basin Missouri

Also in: Plat No. ..... Twp. ..... Rge.	Plat No. ..... Twp. ..... Rge.	Plat No. ..... Twp. ..... Rge. .....
Plat No. ..... Twp. ..... Rge.	Plat No. ..... Twp. ..... Rge.	Plat No. ..... Twp. ..... Rge. .....

Information From:

Dubois

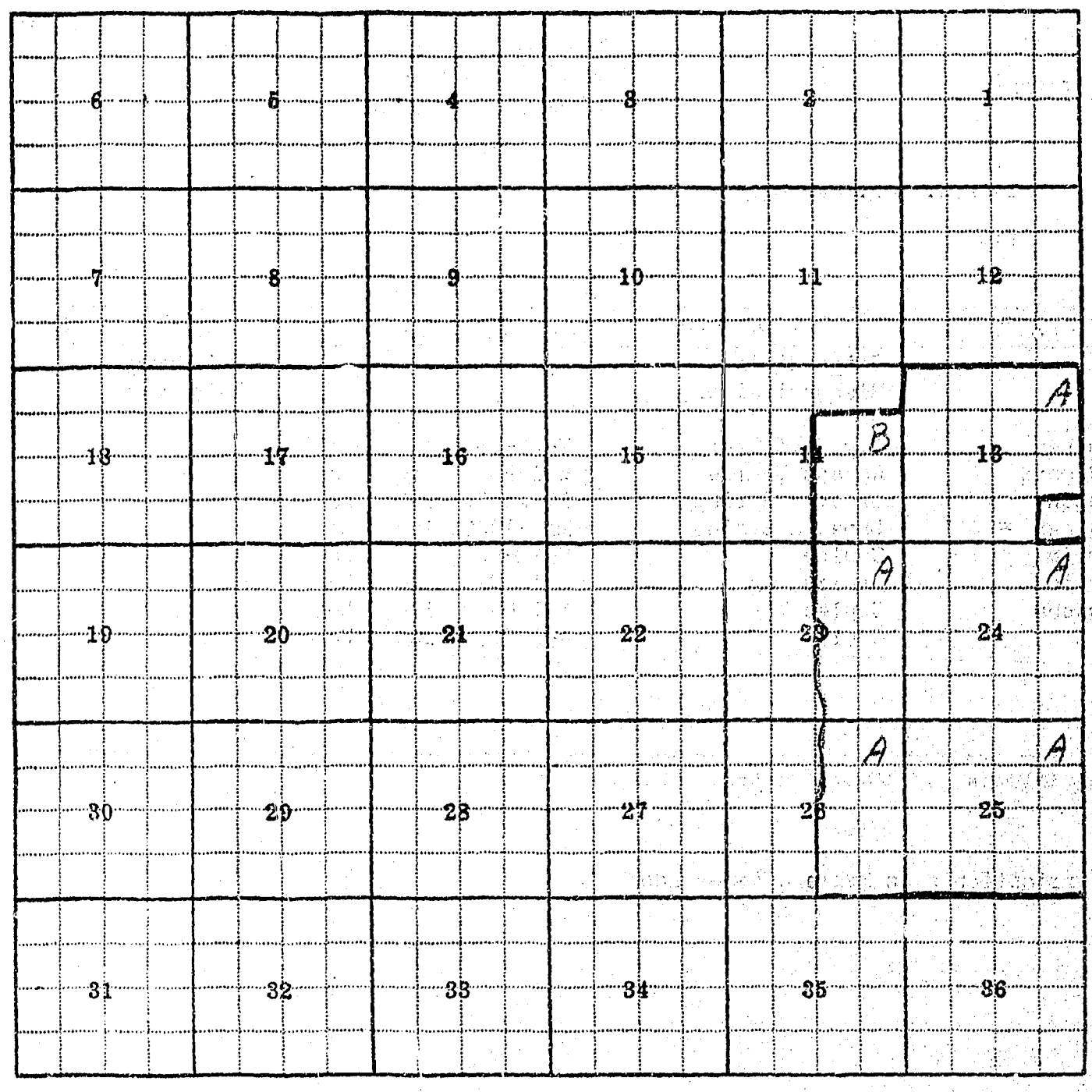

Land Ownership 13-A, 14-B, 23-A, 24-A, 25-A, 26-A

F-1-A

County Cascade

Farm Checked: Date 8-10-60

By George Brandt

STATE OF MONTANA
STATE ENGINEERS OFFICE
Water Resources Survey

T. 19N R. 2E Plat No. 30

Photo No. 4G-102, 135

Legal Land Owner James & Miriam Fairfull Address Ulm

Operator Same Address

Water is delivered by:— X1. Private System; 2. Ditch Company; 3. State Project; 4. Federal Project; 5. Irrigation District

If under Ditch Company, Irrigation District, or Government Project, state the number of shares or inches, acre feet, as the case may be in said system

App. No. Decree No.	NAME OF APPROPRIATOR TO WHOM DECREED	NAME OF STREAM	Date App. Date Priority	Miner's Inches	In Use	NAME OF DITCH (Water Delivered By)	No.	R/F	P/G/S	Present Irr. Acres	Irrigabl Acres
Use		Smith River (Deep Creek)				Fairfull Pump	1	R		33	0

NOTE: R—Denotes Regular Irrigation. F—Flood Irrigation. P—Water diverted by means of pumping. G—Water diverted by gravity. S—Stored Water.

Condition of System okay Topography Valley River Basin Missouri

Adequate Supply: Yes X No Explain

Remarks

15 H.P. 500 gallons per minute. Says he thinks he has a water right but no record could be found.

Also in: Plat No. Twp. Rge.	Plat No. Twp. Rge.	Plat No. Twp. Rge.
Plat No. Twp. Rge.	Plat No. Twp. Rge.	Plat No. Twp. Rge.

Information From:

James Fairfull & Field Sur

6	5	4	3	2	1
7	8	9	10	11	12
13	17	16	15	14	13
19	20	21	22	23	24
30	29	28	27	26	25
31	32	33	34	35	36

D-2

15 (D-3)

F-1-A

County Cascade

Farm Checked: Date 6-16-60

By Bill Lambeth

STATE OF MONTANA

STATE ENGINEERS OFFICE

Water Resources Survey

T. 19N R. 2E Plat No. 30

Photo No. 4G-100, 137

Legal Land Owner Hugh F. & Lempi Hastings Address Ulm

Operator Same Address

Water is delivered by:— 1. Private System; 2. Ditch Company; 3. State Project; 4. Federal Project; 5. Irrigation District

If under Ditch Company, Irrigation District, or Government Project, state the number of shares or inches, acre feet, as the case may be in said system

App. No. Decree No.	NAME OF APPROPRIATOR TO WHOM DECREED	NAME OF STREAM	Date App. Date Priority	Miner's Inches	In Use	NAME OF DITCH (Water Delivered By)	No.	R/F	P/G/S	Present Irr. Acres	Irrigable Acres
	NO IRRIGATION										
A-232	W. W. Carr	Carr's Coulee	5-20-93	25	Stock						
A-513	Lewis Sander	Unnamed lake & spring	April 1904	1.5	Stock						
A-1553	John Eller	Coulee in Lot 1, Sec. 3, T. 18N., R. 2E.	7-10-02	100	Stock						

NOTE: R—Denotes Regular Irrigation. F—Flood Irrigation. P—Water diverted by means of pumping. G—Water diverted by gravity. S—Stored Water.

Condition of System ..... Topography ..... River Basin Missouri

Adequate Supply: Yes..... No..... Explain .....

Remarks .....

Also in: Plat No..... Twp..... Rge.....	Plat No..... Twp..... Rge.....	Plat No..... Twp..... Rge.....
Plat No..... Twp..... Rge.....	Plat No..... Twp..... Rge.....	Plat No..... Twp..... Rge.....

Information From:

Field Survey

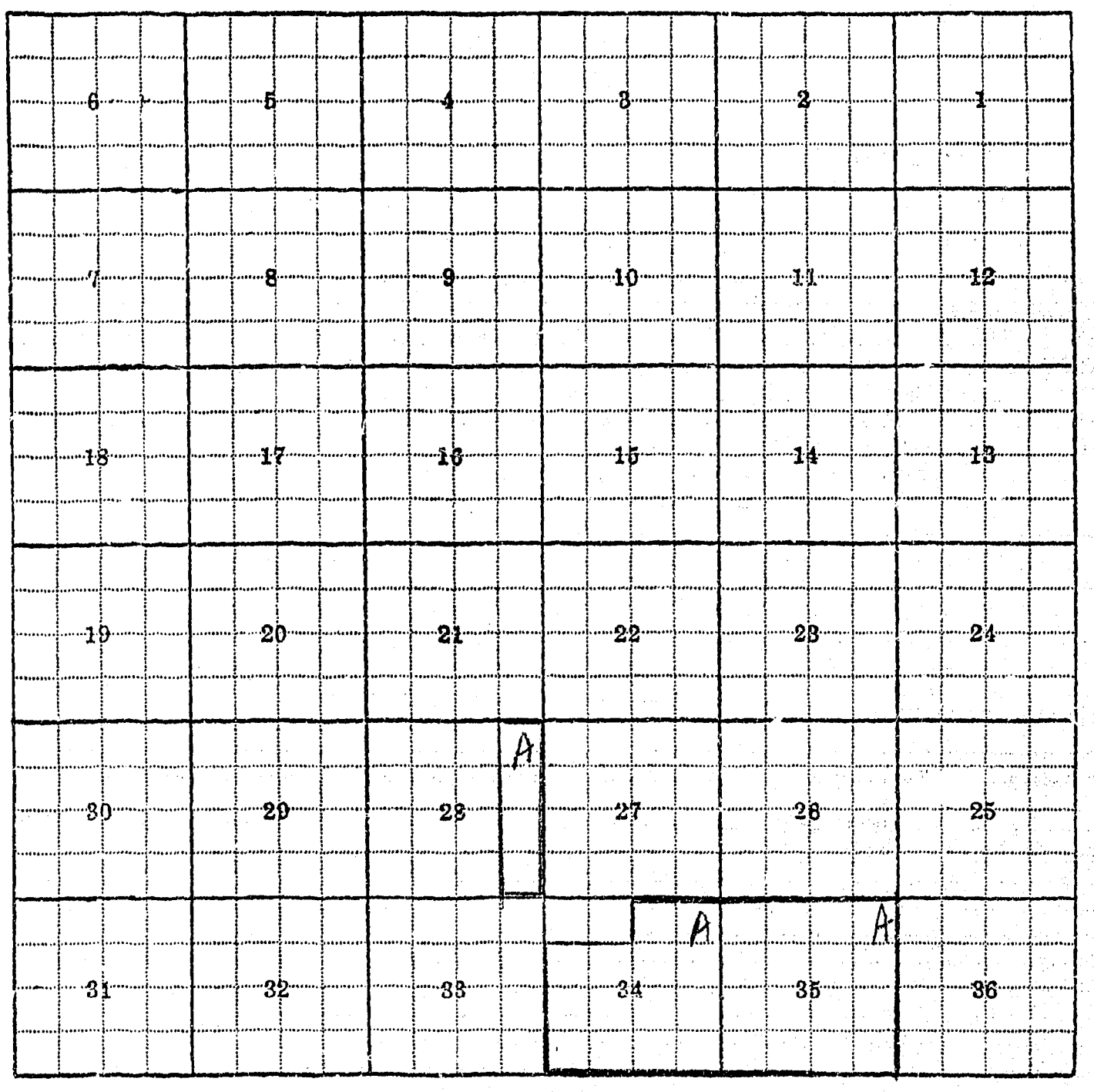
6
5
4
3
2
1
7
8
9
10
11
12
18
17
16
15
14
13
19
20
21
22
23
24
A
30
29
28
27
26
25
A
A
31
32
33
34
35
36

28-A, 34-A, 35-A

F-1-A

County Cascade

Farm Checked: Date 6-21-60

By Bill Lambeth

STATE OF MONTANA
STATE ENGINEERS OFFICE
Water Resources Survey

T. 19N R. 2E Plat No. 30

Photo No. 4G-135, 137

Legal Land Owner Joseph F. Marxer Address Ulm

Operator Same Address

Water is deliverd by:— X 1. Private System; 2. Ditch Company; 3. State Project; 4. Federal Project; 5. Irrigation District

If under Ditch Company, Irrigation District, or Government Project, state the number of shares or inches, acre feet, as the case may be in said system

App. No. Decree No.	NAME OF APPROPRIATOR TO WHOM DECREED	NAME OF STREAM	Date App. Date Priority	Miner's Inches	In Use	NAME OF DITCH (Water Delivered By)	No.	R/F	P/G/S	Present Irr. Acres	Irrigable Acres
A-821	Joseph Marxer	Smith River	4-3-53	100	Yes	Marxer Sprinkler	1	R		54	285
A-234	Bradford & Mulcahy	Castner's Coulee	6-9-94	250	No						
A-1098	John Hops	Unnamed spring SE¼NW¼ Sec. 27, T.19N., R. 2E.	April 1904	1.5	No						

NOTE: R—Denotes Regular Irrigation. F—Flood Irrigation. P—Water diverted by means of pumping. G—Water diverted by gravity. S—Stored Water.

Condition of System Good Topography River Bottom River Basin Missouri

Adequate Supply: Yes X No Explain

Remarks

Also in: Plat No. Twp. Rge.	Plat No. Twp. Rge.	Plat No. Twp. Rge.
Plat No. Twp. Rge.	Plat No. Twp. Rge.	Plat No. Twp. Rge.

Information From:

Joe Marxer

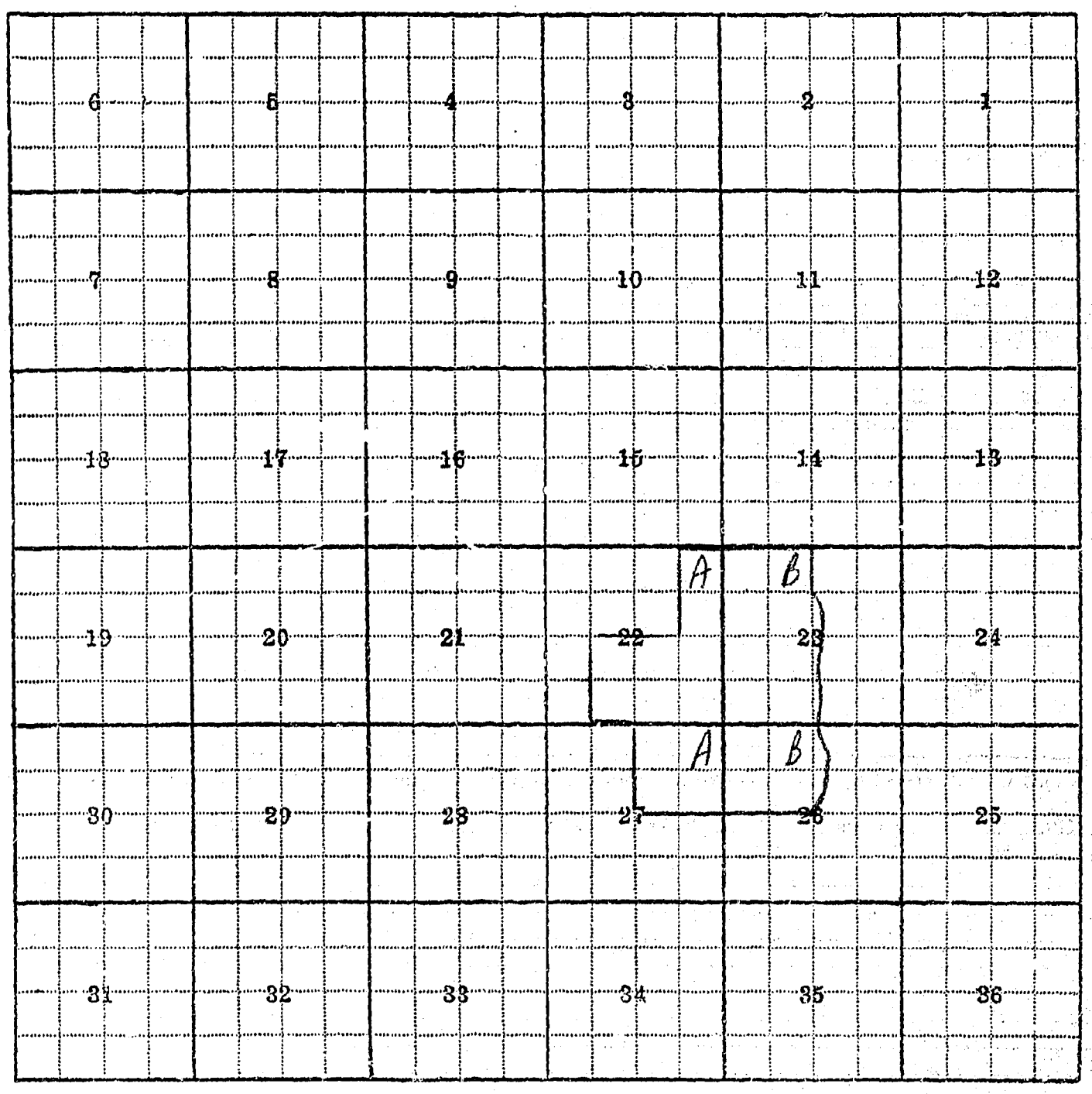

22-A, 23-B, 26-B, 27-A

F-1-A

County Cascade

Farm Checked: Date 6-16-60

By Bill Lambeth

STATE OF MONTANA
STATE ENGINEERS OFFICE
Water Resources Survey

T.19N. R.2E. Plat No. 30

Photo No. 4G-135

Legal Land Owner Albert Polich Address Ulm

Operator Same Address

Water is deliverd by:— 1. Private System; 2. Ditch Company; 3. State Project; 4. Federal Project; 5. Irrigation District

If under Ditch Company, Irrigation District, or Government Project, state the number of shares or inches, acre feet, as the case may be in said system

App. No. Decree No.	NAME OF APPROPRIATOR TO WHOM DECREED	NAME OF STREAM	Date App. Date Priority	Miner's Inches	In Use	NAME OF DITCH (Water Delivered By)	No.	R/F	P/G/S	Present Irr. Acres	Irrigable Acres
	NO IRRIGATION										
A-1050	Alex L. Ferguson	Unnamed spring in									
		Sec. 24, T. 19N., R.									
		2E.	May 1903	75	Stock						

NOTE: R—Denotes Regular Irrigation. F—Flood Irrigation. P—Water diverted by means of pumping. G—Water diverted by gravity. S—Stored Water.

Condition of System Topography River Basin Missouri

Adequate Supply: Yes No Explain

Remarks

Also in: Plat No. Twp. Rge.	Plat No. Twp. Rge.	Plat No. Twp. Rge.
Plat No. Twp. Rge.	Plat No. Twp. Rge.	Plat No. Twp. Rge.

Information From:

Field Survey

6	5	4	3	2	1
7	8	9	10	11	12
18	17	16	15	14	13
19	20	21	22	23	24
30	29	28	27	26	25
31	32	33	34	35	36

B

13-B

F-1-A

County Cascade

Farm Checked: Date 6-16-60

By Bill Lambeth

STATE OF MONTANA
STATE ENGINEERS OFFICE
Water Resources Survey

T. 19N R. 2E Plat No. 30

Photo No. 4G-42, 43, 44, 100, 102

Legal Land Owner H. M. Standley Address Ulm

Operator Same Address

Water is deliverd by:— 1. Private System; 2. Ditch Company; 3. State Project; 4. Federal Project; 5. Irrigation District

If under Ditch Company, Irrigation District, or Government Project, state the number of shares or inches, acre feet, as the case may be in said system

App. No. Decree No.	NAME OF APPROPRIATOR TO WHOM DECREED	NAME OF STREAM	Date App. Date Priority	Miner's Inches	In Use	NAME OF DITCH (Water Delivered By)	No.	R/F	P/G/S	Present Irr. Acres	Irrigable Acres
	NO IRRIGATION										
A-1663	Kate M. King	2 Wells, SW¼NW¼ Sec. 32 & NW¼SW¼ Sec. 29, T. 19N, R. 2E.	8-1-00	500	No						
A-1664	Thos. C. King	Well, SW¼SE¼ Sec. 30, T. 19N, R.2E.	6-1-02	5000	No						

NOTE: R—Denotes Regular Irrigation. F—Flood Irrigation. P—Water diverted by means of pumping. G—Water diverted by gravity. S—Stored Water.

Condition of System ..... Topography ..... River Basin Missouri

Adequate Supply: Yes..... No..... Explain .....

Remarks .....

Also in: Plat No..... Twp..... Rge.....	Plat No..... Twp..... Rge.....	Plat No..... Twp..... Rge.....
Plat No..... Twp..... Rge.....	Plat No..... Twp..... Rge.....	Plat No..... Twp..... Rge.....

Information From:

Field Survey & H.M. Standle

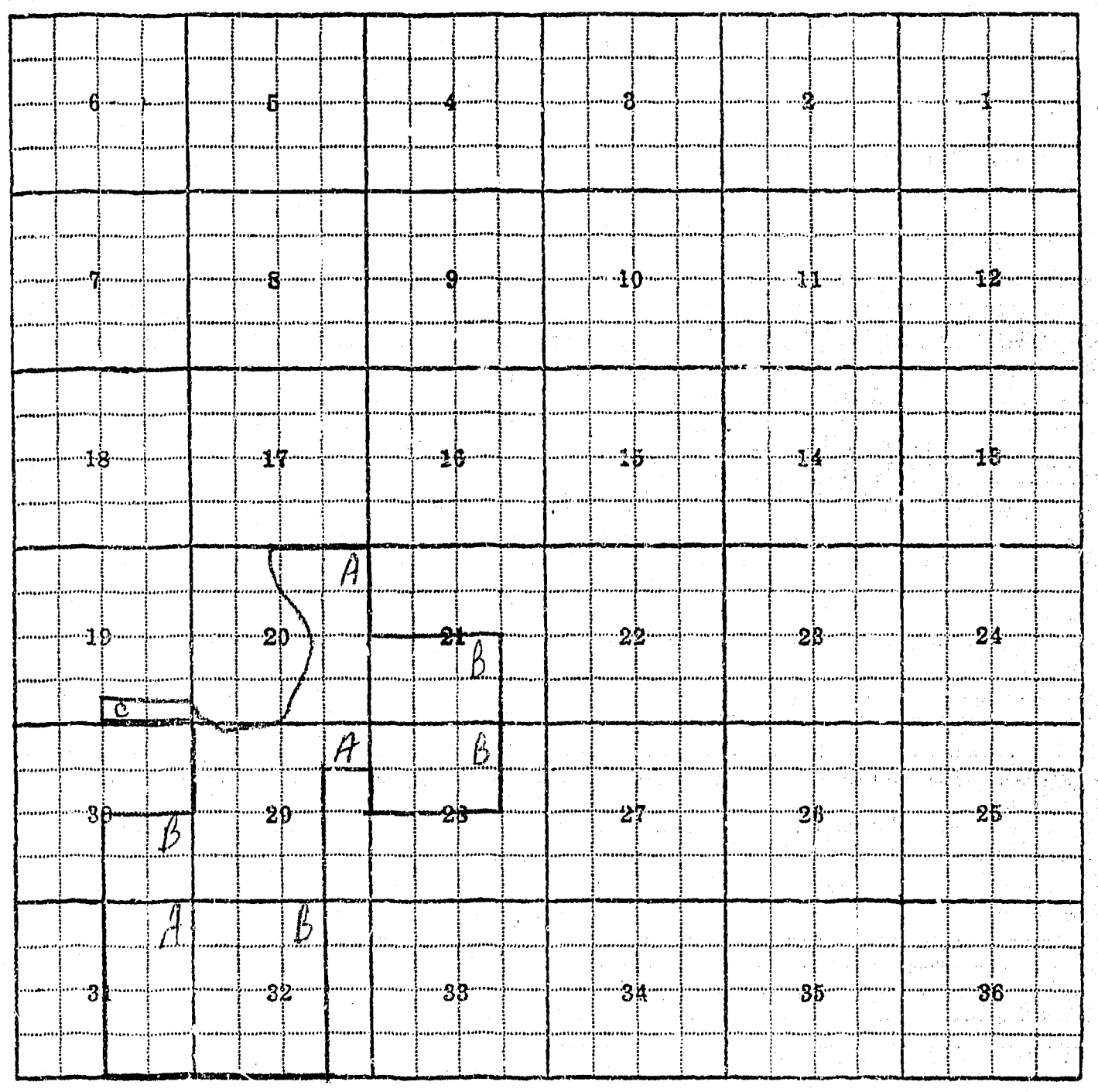

19-C, 20-A, 21-B, 28-B, 29-A, 30-B, 31-A, 32-B

F-1-A

County Cascade

Farm Checked: Date 6-16-60

By Bill Lambeth

STATE OF MONTANA
STATE ENGINEERS OFFICE
Water Resources Survey

T. 19N R. 2E Plat No. 30

Photo No. 4G-39, 40

Legal Land Owner T. N. & Rose Tucker Address Ulm

Operator Same Address

Water is deliverd by:— 1. Private System; 2. Ditch Company; 3. State Project; 4. Federal Project; 5. Irrigation District

If under Ditch Company, Irrigation District, or Government Project, state the number of shares or inches, acre feet, as the case may be in said system

App. No. Decree No.	NAME OF APPROPRIATOR TO WHOM DECREED	NAME OF STREAM	Date App. Date Priority	Miner's Inches	In Use	NAME OF DITCH (Water Delivered By)	No.	R/F	P/G/S	Present Irr. Acres	Irrigable Acres
	NO IRRIGATION										
A-1469	Jesse R. Bennett	Surface drainage									
		waters of Secs. 21-									
		36, T. 20N., R. 1E.	6-20-10	100	Stock						
A-1635	Richard L. Hynds	Coulee NE¼NE¼ Sec. 1,									
		T. 19N., R. 1E.	3-15-02	300	Stock						

NOTE: R—Denotes Regular Irrigation. F—Flood Irrigation. P—Water diverted by means of pumping. G—Water diverted by gravity. S—Stored Water.

Condition of System ..... Topography ..... River Basin Missouri

Adequate Supply: Yes..... No..... Explain .....

Remarks .....

Also in: Plat No..... Twp..... Rge.....	Plat No..... Twp..... Rge.....	Plat No..... Twp..... Rge.....
Plat No..... Twp..... Rge.....	Plat No..... Twp..... Rge.....	Plat No..... Twp..... Rge.....

Information From:
Field Survey

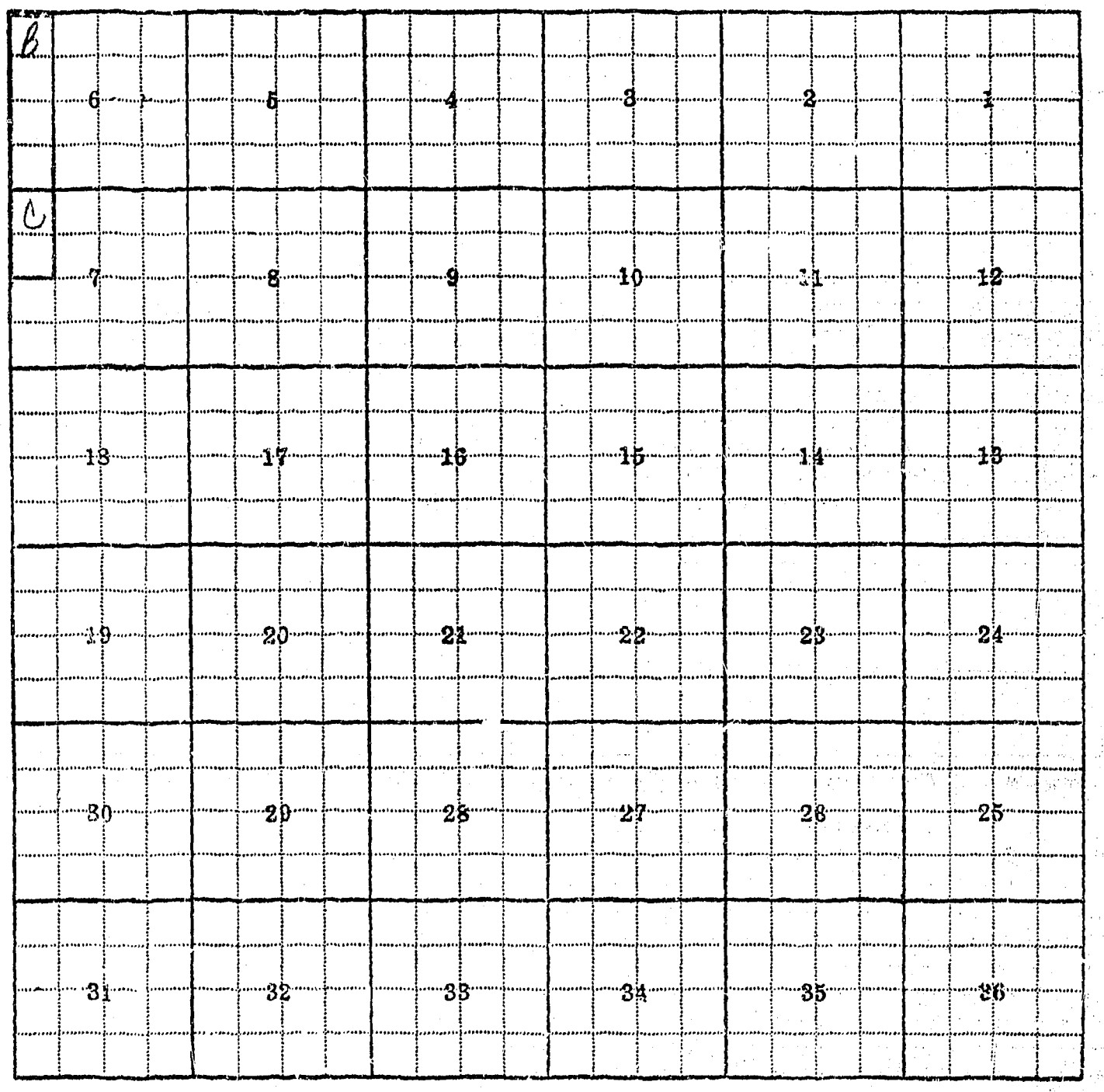
B
6
5
4
3
2
1
C
7
8
9
10
11
12
18
17
16
15
14
13
19
20
21
22
23
24
30
29
28
27
26
25
31
32
33
34
35
36

6-B, 7-C

F-1-A

County .....Cascade.....

Farm Checked: Date.....6-16-60.....

By .....Bill Lambeth.....

STATE OF MONTANA
STATE ENGINEERS OFFICE
Water Resources Survey

T....19N..R...2E ... Plat No....30.....

Photo No...1G-42,...43.....

Legal Land Owner .....Arnold V. Venety..... Address .....?.....

Operator .....Same..... Address .....

Water is deliverd by:— X1. Private System; 2. Ditch Company; 3. State Project; 4. Federal Project; 5. Irrigation District

If under Ditch Company, Irrigation District, or Government Project, state the number of shares or inches, acre feet, as the case may be in said system .....

App. No. Decree No.	NAME OF APPROPRIATOR TO WHOM DECREED	NAME OF STREAM	Date App. Date Priority	Miner's Inches	In Use	NAME OF DITCH (Water Delivered By)	No.	R/F	P/G/S	Present Irr. Acres	Irrigable Acres
Use		Missouri River				None Shown	1	R		0	102

NOTE: R—Denotes Regular Irrigation. F—Flood Irrigation. P—Water diverted by means of pumping. G—Water diverted by gravity. S—Stored Water.

Condition of System .....None Shown.... Topography .....River Bottom..... River Basin .....Missouri.....

Adequate Supply: Yes.....X.... No..... Explain .....

Remarks .....

Also in: Plat No..... Twp..... Rge.....	Plat No..... Twp..... Rge.....	Plat No..... Twp..... Rge.....
Plat No..... Twp..... Rge.....	Plat No..... Twp..... Rge.....	Plat No..... Twp..... Rge.....

Information From:

Field Survey