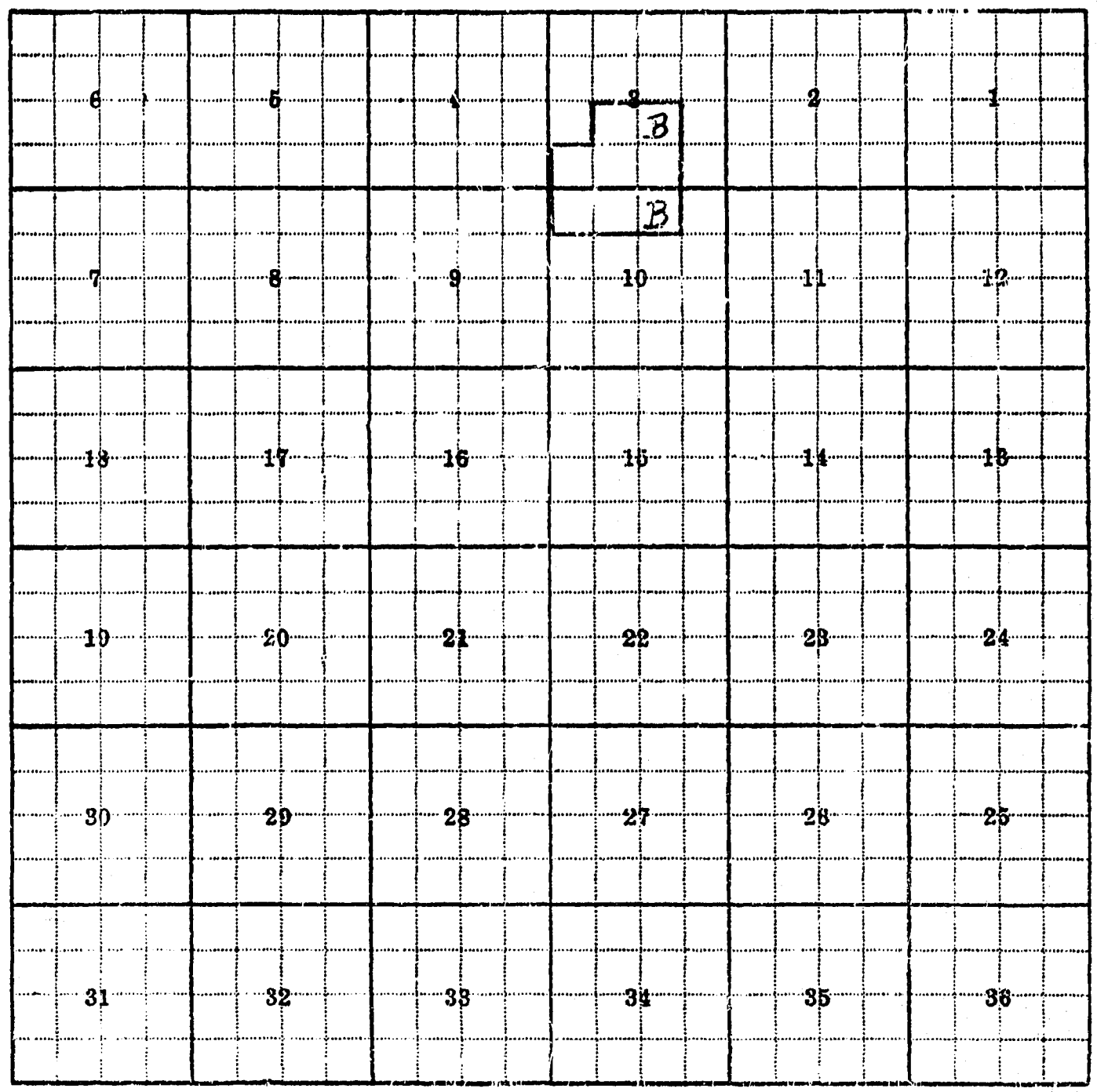

Land Ownership 3-B, 10-B

F-1-A—5M—1-62—7448

County Cascade

Farm Checked: Date 7-21-60

By Dave Pouliot & Bill Kirkland

STATE OF MONTANA
STATE ENGINEERS OFFICE
Water Resources Survey

T 19N R 6E Plat No. 34

Photo No. 6G-163, 14G-139

Legal Land Owner Everett D. & Roberta D. Goodhart Address

Operator Address

Water is delivered by:— 1. Private System; 2. Ditch Company; 3. State Project; 4. Federal Project; 5. Irrigation District

App. No. Decree No.	NAME OF APPROPRIATOR TO WHOM DECREED	NAME OF STREAM	Date App. Date Priority	Miner's Inches	In Use	NAME OF DITCH (Water Delivered By)	No.	R/F	Present Irr. Acres	Irrigable Acres
	STOCK WATER									
A- 312	Wm. H. Porter	Dry Coulee	12-18-11	50	Stock					
A-1807	William Porter	Coulee	Dec.,1911	50	Stock					

NOTE: R—Denotes Regular Irrigation. F—Flood Irrigation.

Adequate Supply: Yes No Explain

Remarks

River Basin Missouri

Also in: Plat No. Twp. Rge. | Plat No. Twp. Rge. | Plat No. Twp. Rge.
Plat No. Twp. Rge. | Plat No. Twp. Rge. | Plat No. Twp. Rge.

Information From:
Field Survey

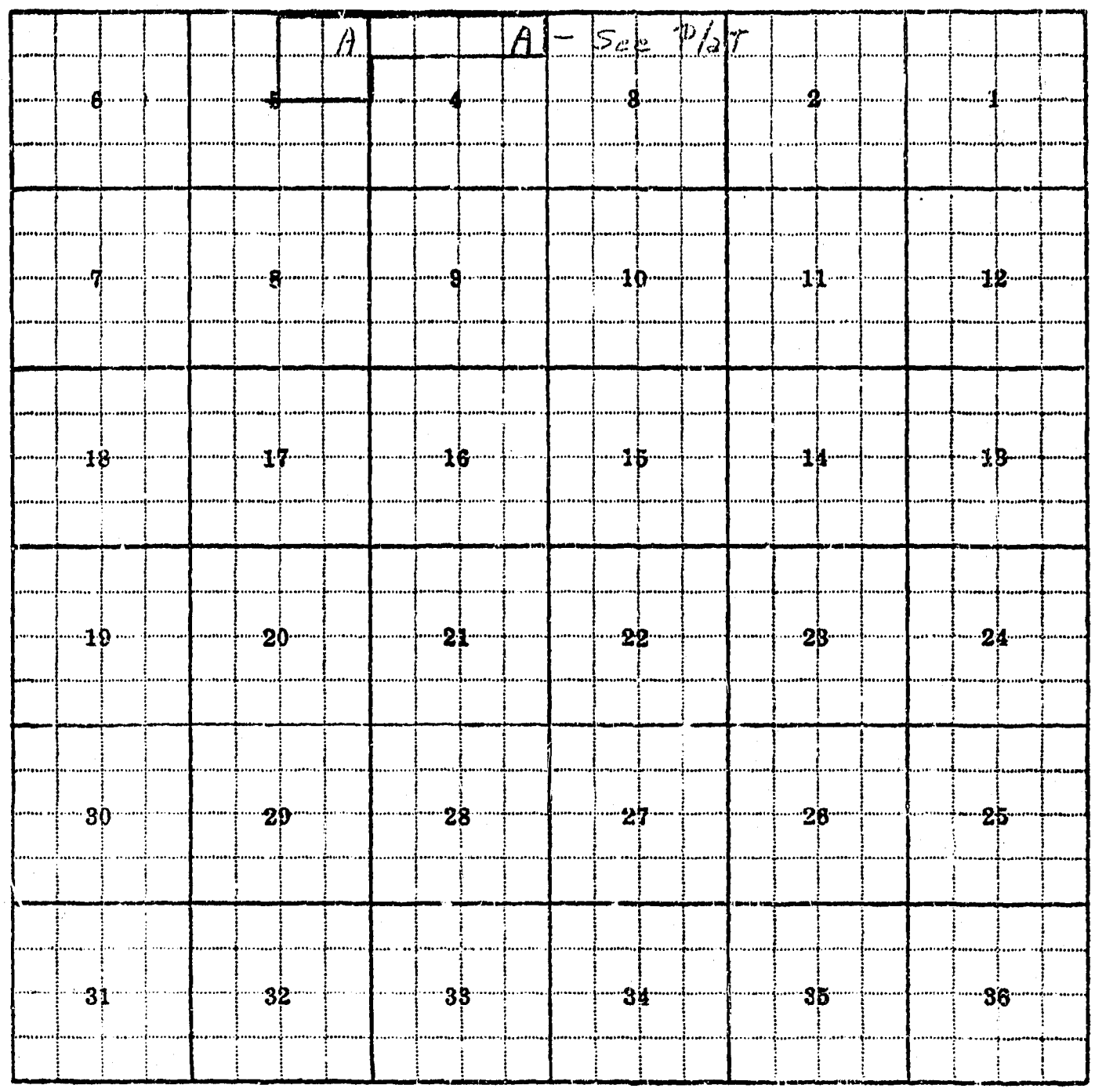

Land Ownership 4-A, 5-A

F-1-A.—5M—1-62—7448

County Cascade

Farm Checked: Date 7-21-60

By Dave Pouliot & Bill Kirkland

STATE OF MONTANA
STATE ENGINEERS OFFICE
Water Resources Survey

T 19N R 6E Plat No. 34

Photo No. 7G-24, 7G-25

Legal Land Owner Raymond W. Gray Address

Operator Address

Water is delivered by:— 1. Private System; 2. Ditch Company; 3. State Project; 4. Federal Project; 5. Irrigation District

App. No. Decree No.	NAME OF APPROPRIATOR TO WHOM DECREED	NAME OF STREAM	Date App. Date Priority	Miner's Inches	In Use	NAME OF DITCH (Water Delivered By)	No.	R/F	Present Irr. Acres	Irrigable Acres
	STOCK WATER									
A- 125	Holden Gray	Little Belt Creek	9-12-95	200	Stock					
A-1600	Holden Gray	Coulee	4- 2-02	100	Stock					
A-1601	Rachel Gray	Coulee	9- 2-12	100	Stock					

NOTE: R—Denotes Regular Irrigation. F—Flood Irrigation.

Adequate Supply: Yes No Explain

Remarks

River Basin Missouri

Also in: Plat No. Twp. Rge.	Plat No. Twp. Rge.	Plat No. Twp. Rge.
Plat No. Twp. Rge.	Plat No. Twp. Rge.	Plat No. Twp. Rge.

Information From:
Field Survey

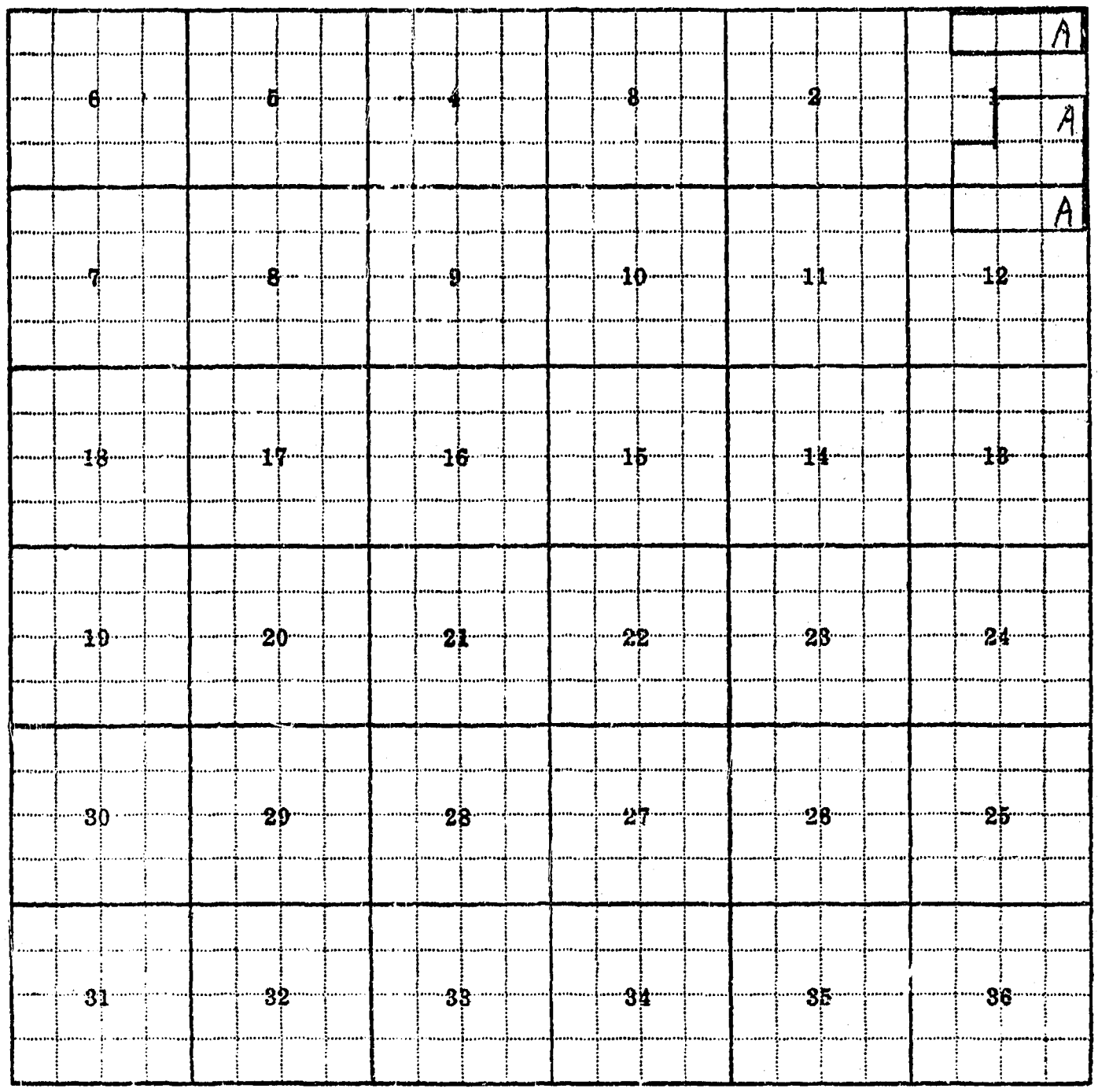

Land Ownership 1-A, 12-A

F-1-A—5M—1-62—7448

County Cascade

Farm Checked: Date 7-21-60

By Dave Pouliot & Bill Kirkland

STATE OF MONTANA
STATE ENGINEERS OFFICE
Water Resources Survey

T 19N R 6E Plat No. 34

Photo No. 7G-28

Legal Land Owner Harold & Wm. Keaster Address

Operator Address

Water is delivered by:— 1. Private System; 2. Ditch Company; 3. State Project; 4. Federal Project; 5. Irrigation District

App. No. Decree No.	NAME OF APPROPRIATOR TO WHOM DECREED	NAME OF STREAM	Date App. Date Priority	Miner's Inches	In Use	NAME OF DITCH (Water Delivered By)	No.	R/F	Present Irr. Acres	Irrigable Acres
	STOCK WATER									
A- 235	Duncan McLeod	Castners Coulee	3- 3-94	100	Stock					

NOTE: R—Denotes Regular Irrigation. F—Flood Irrigation.

Adequate Supply: Yes No Explain

Remarks

River Basin Missouri

Also in: Plat No. Twp. Rge. Plat No. Twp. Rge. Plat No. Twp. Rge.
Plat No. Twp. Rge. Plat No. Twp. Rge. Plat No. Twp. Rge.

Information From:
Field Survey

6	5	4	3	2	1
7	8	9	10	11	12
18	17	16	15	14	13
19	20	21	22	23	24
30	29	28	27	B 26	25
31	32	33	34	35	36

Land Ownership 26-B

F-1-A—5M—1-62—7448

County Cascade

Farm Checked: Date 7-20-60

By Dave Pouliot & Bill Kirkland

STATE OF MONTANA
STATE ENGINEERS OFFICE
Water Resources Survey

T 19N R 6E Plat No 34

Photo No 7G-28

Legal Land Owner Walter Kennedy Address

Operator Ed Seabrook Address Belt

Water is delivered by:— X1. Private System; 2. Ditch Company; 3. State Project; 4. Federal Project; 5. Irrigation District

App. No. Decree No.	NAME OF APPROPRIATOR TO WHOM DECREED	NAME OF STREAM	Date App. Date Priority	Miner's Inches	In Use	NAME OF DITCH (Water Delivered By)	No.	R/F	Present Irr. Acres	Irrigable Acres
USE		Belt Creek				Seabrook Spring	1	R	40	0

NOTE: R—Denotes Regular Irrigation. F—Flood Irrigation.

Adequate Supply: Yes X No Explain

Remarks

River Basin Missouri

Also in: Plat No. Twp. Rge.	Plat No. Twp. Rge.	Plat No. Twp. Rge.
Plat No. Twp. Rge.	Plat No. Twp. Rge.	Plat No. Twp. Rge.

Information From:
Ed Seabrook

6	5	4	3	2	1
7	8	9	10	11	12
18	17	16	15	14	13
19	20	21	22	23	24
30	29	28	27	26	25
31	32	33	34	35	36

Land Ownership 25-A

F-1-A—5M—1-62—7448

County Cascade

Farm Checked: Date 7-21-60

By Dave Pouliot & Bill Kirkland

STATE OF MONTANA
STATE ENGINEERS OFFICE
Water Resources Survey

T. 19N R. 6E Plat No. 34

Photo No. 6G-163

Legal Land Owner Edith M. Kernaghan Address

Operator Address

Water is delivered by:— 1. Private System; 2. Ditch Company; 3. State Project; 4. Federal Project; 5. Irrigation District

App. No. Decree No.	NAME OF APPROPRIATOR TO WHOM DECREED	NAME OF STREAM	Date App. Date Priority	Miner's Inches	In Use	NAME OF DITCH (Water Delivered By)	No.	R/F	Present Irr. Acres	Irrigable Acres
	STOCK WATER									
A- 719	Mary Burrows	Red Coulee	3-23-06	300	Stock					

NOTE: R—Denotes Regular Irrigation. F—Flood Irrigation.

Adequate Supply: Yes No Explain

Remarks

River Basin Missouri

Information From: Field Survey

Also in: Plat No. Twp. Rge.	Plat No. Twp. Rge.	Plat No. Twp. Rge.
Plat No. Twp. Rge.	Plat No. Twp. Rge.	Plat No. Twp. Rge.

6	C - See Plat 5	4	3	2	1
7	8	9	10	11	12
18	17	16	15	14	13
19	20	21	22	23	24
30	29	28	27	26	25
31	32	33	34	35	36

Land Ownership 5-C

F-1-A—5M—1-62—7448

County Cascade

Farm Checked: Date 7-21-60

By Dave Pouliot & Bill Kirkland

STATE OF MONTANA
STATE ENGINEERS OFFICE
Water Resources Survey

T. 19N. R. 6E. Plat No. 34

Photo No. 6G-166, 167, 168

Legal Land Owner Paul F. Koontz Address

Operator Address

Water is delivered by:— 1. Private System; 2. Ditch Company; 3. State Project; 4. Federal Project; 5. Irrigation District

App. No. Decree No.	NAME OF APPROPRIATOR TO WHOM DECREED	NAME OF STREAM	Date App. Date Priority	Miner's Inches	In Use	NAME OF DITCH (Water Delivered By)	No.	R/F	Present Irr. Acres	Irrigable Acres
	STOCK WATER									
A-301	Minnie E. McHardie	Dickie Coulee	10-15-99	40	Stock					
A-1637	James P. Irvine	Coulee	6-15-00	100	Stock					
A-1726	Minnie A. McHardie	Coulee	10-15-99	40	Stock					

NOTE: R—Denotes Regular Irrigation. F—Flood Irrigation.

Adequate Supply: Yes No Explain

Remarks

River Basin Missouri

Also in: Plat No. Twp. Rge.	Plat No. Twp. Rge.	Plat No. Twp. Rge.
Plat No. Twp. Rge.	Plat No. Twp. Rge.	Plat No. Twp. Rge.

Information From:
Field Survey

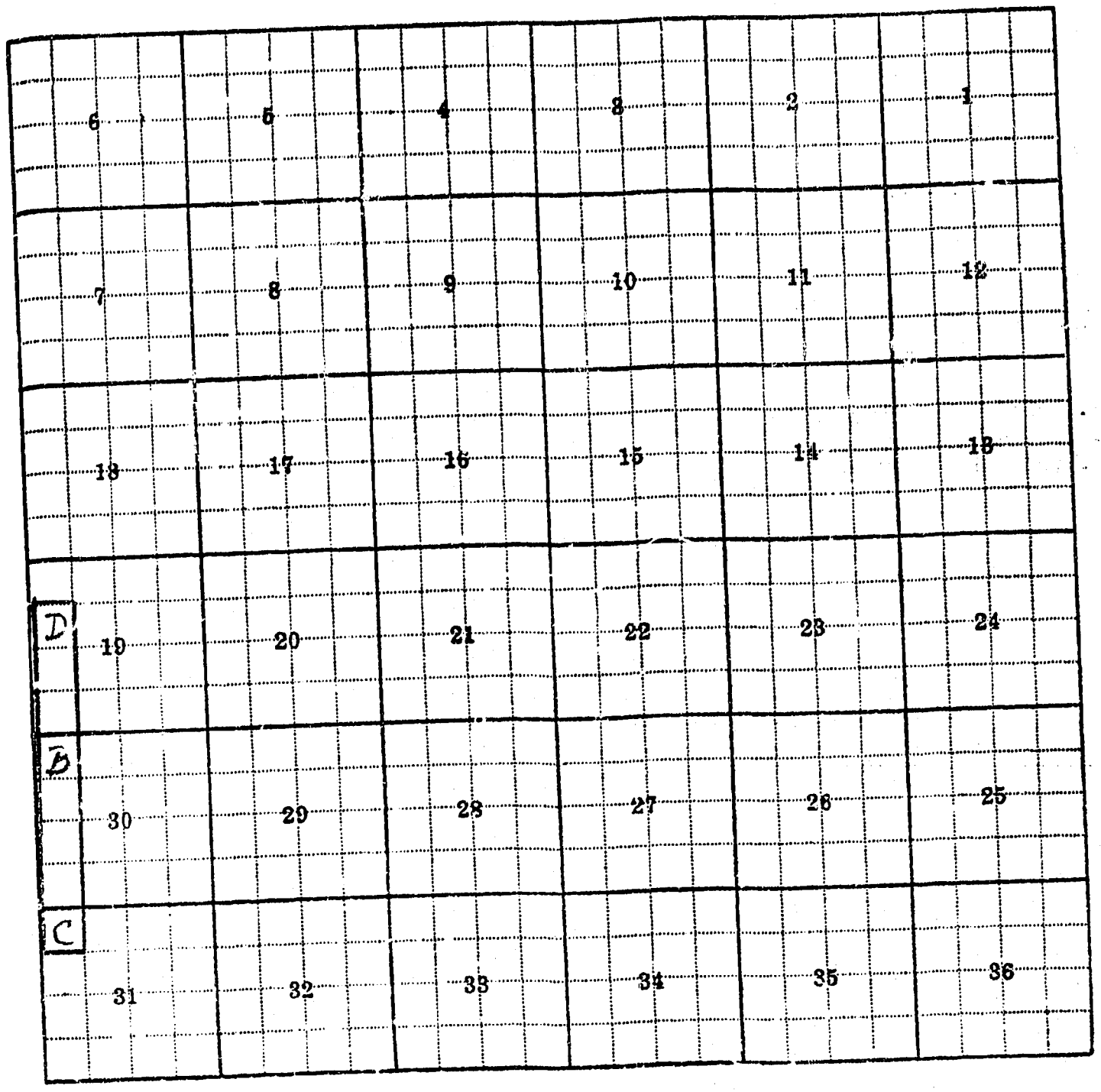

Land Ownership 19-D, 30-B, 31-C

F-1-A—5M—1-62—7440

County Cascade

Farm Checked: Date 7-21-60

By Dave Pouliot & Bill Kirkland

STATE OF MONTANA
STATE ENGINEERS OFFICE
Water Resources Survey

T. 19N R. 6E Plat No34

Photo No. 14G-144

Legal Land Owner E. J. Lander & Co. Address

Operator Address

Water is delivered by:— 1. Private System; 2. Ditch Company; 3. State Project; 4. Federal Project; 5. Irrigation District

App No. Decree No.	NAME OF APPROPRIATOR TO WHOM DECREED	NAME OF STREAM	Date App. Date Priority	Miner's Inches	In Use	NAME OF DITCH (Water Delivered By)	No.	R/F	Present Irr. Acres	Irrigable Acres
	STOCK WATER									
A- 667	John D. Richards	Neal Creek	4- 8-94	100	Stock					

NOTE: R—Denotes Regular Irrigation. F—Flood Irrigation.

Adequate Supply: Yes No Explain

Remarks

River Basin Missouri

Also in: Plat No. Twp. Rge.	Plat No. Twp. Rge.	Plat No. Twp. Rge.
Plat No. Twp. Rge.	Plat No. Twp. Rge.	Plat No. Twp. Rge.

Information From:
Field Survey

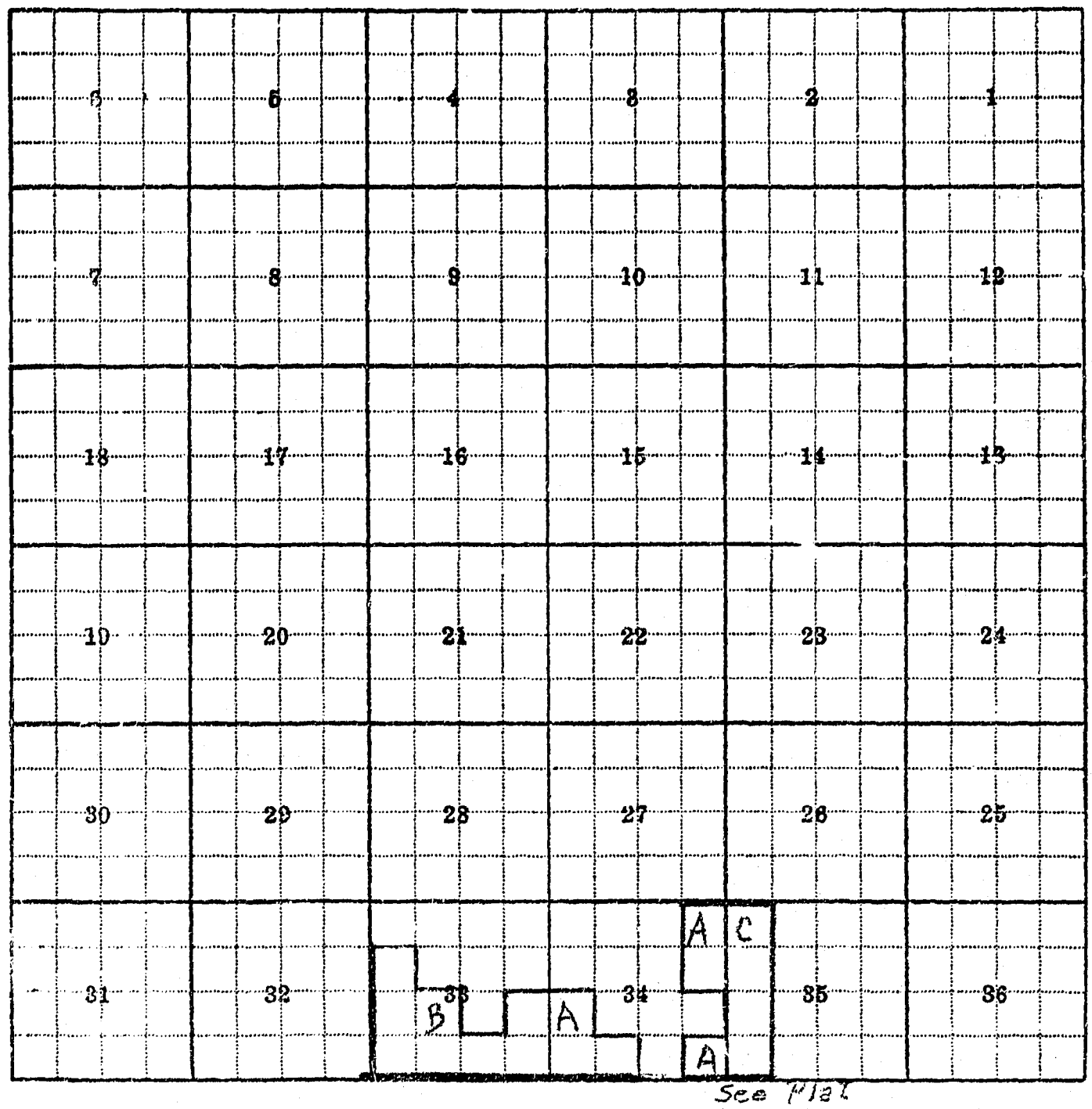

Land Ownership 33-B, 34-A, 35-C

F-1-A—5M—1-62—7443

County Cascade

Farm Checked: Date 7-21-60

By Dave Pouliot & Bill Kirkland

STATE OF MONTANA
STATE ENGINEERS OFFICE
Water Resources Survey

T 19N R 6E Plat No. 34

Photo No. 6G-166, 167, 168
14G-~~183~~, 184
143, 144

Legal Land Owner J. B. Long & Co. Address

Operator Address

Water is delivered by:— 1. Private System; 2. Ditch Company; 3. State Project; 4. Federal Project; 5. Irrigation District

App. No. Decree No.	NAME OF APPROPRIATOR TO WHOM DECREED	NAME OF STREAM	Date App. Date Priority	Miner's Inches	In Use	NAME OF DITCH (Water Delivered By)	No.	R/F	Present Irr. Acres	Irrigable Acres
	STOCK WATER									
A- 31	R. J. Shields	Beaudry Creek	6-26-94	40	Stock					
A- 90	Jacob H. Seifred, et al	Belt Creek	6- 1-86	3000	Stock					
A- 200	Chas. C. Turner	Box Elder Creek	6- 8-96	150	Stock					
A-1034	Sam N.Dickey	Unnamed Spring	4-21-90	150	Stock					
A-1035	S. N. Dickey	Unnamed Spring	9- 6-00	150	Stock					
A-1825	Jennie Reese	Coulee	5- 1-01	200	Stock					
A-1826	Jennie Reese	Coulee	11- 1-01	200	Stock					

NOTE: R—Denotes Regular Irrigation. F—Flood Irrigation.

Adequate Supply: Yes No Explain

Remarks

River Basin Missouri

Also in: Plat No. Twp. Rge.	Plat No. Twp. Rge.	Plat No. Twp. Rge.
Plat No. Twp. Rge.	Plat No. Twp. Rge.	Plat No. Twp. Rge.

Information From:

Field Survey

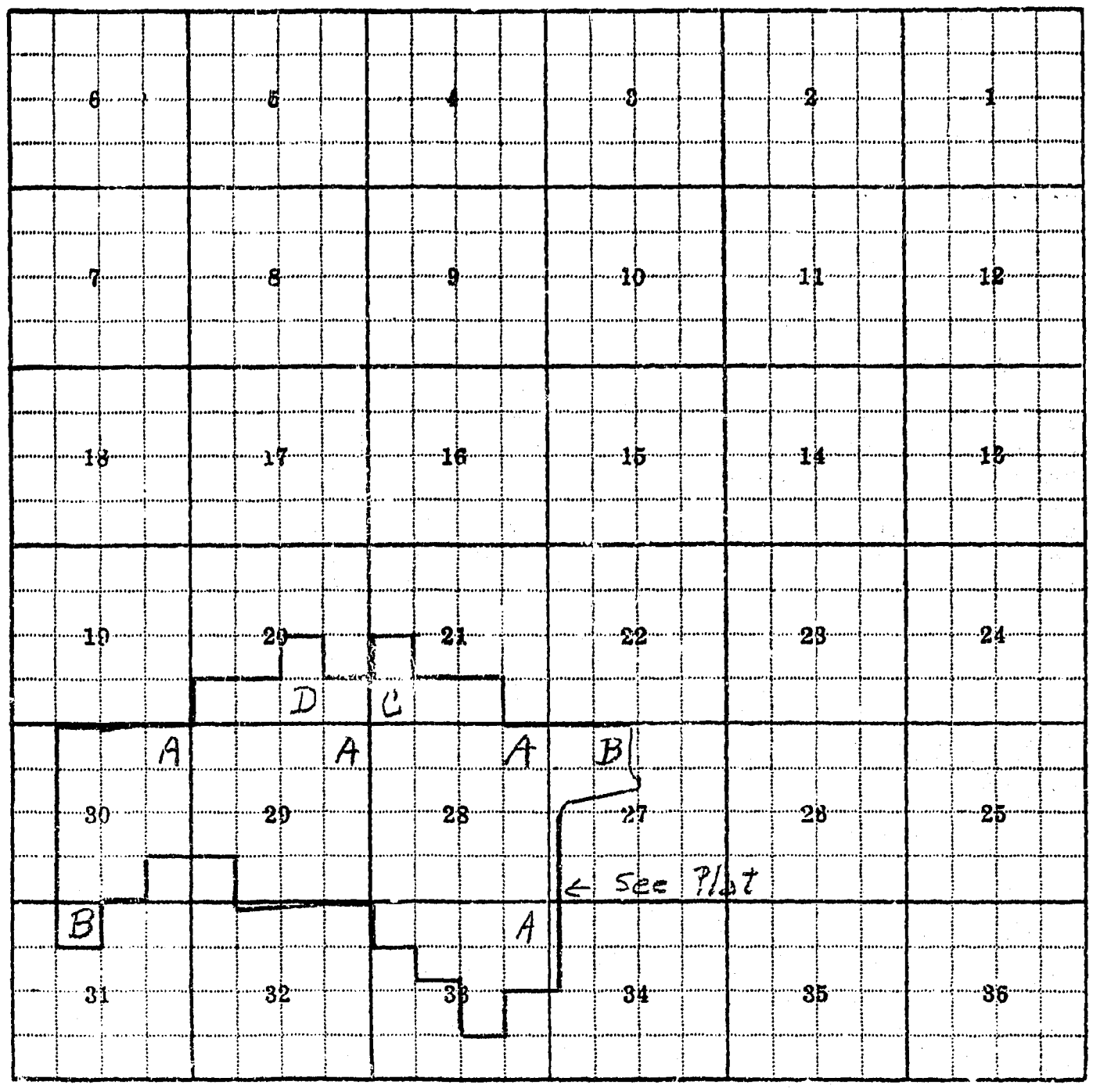

Land Ownership 20-D, 21-C, 27-B, 28-A, 29-A, 30-A, 31-B, 33-A

F-1-A—5M—1-62—7448

County Cascade

Farm Checked: Date 7-21-60

By Dave Poulict & Bill Kirkland

STATE OF MONTANA
STATE ENGINEER'S OFFICE
Water Resources Survey

T. 19N. R. 6E. Plat No. 34

Photo No. 7G-28

Legal Land Owner: Josephine Milos Address

Operator Address

Water is delivered by:— 1. Private System; 2. Ditch Company; 3. State Project; 4. Federal Project; 5. Irrigation District

App. No. Decree No.	NAME OF APPROPRIATOR TO WHOM DECREED	NAME OF STREAM	Date App. Date Priority	Miner's Inches	In Use	NAME OF DITCH (Water Delivered By)	No.	R/F	Present Irr. Acres	Irrigable Acres
	STOCK WATER									
A- 71	H. W. Millard	Belt Creek	5-20-84	1500	Stock					
A-1026	Edward Daugherty	Unnamed Spring	5-13-05	144	Stock					

NOTE: R—Denotes Regular Irrigation. F—Flood Irrigation.

Adequate Supply: Yes No Explain

Remarks

River Basin Missouri

Also in: Plat No. Twp. Rge. | Plat No. Twp. Rge. | Plat No. Twp. Rge.
Plat No. Twp. Rge. | Plat No. Twp. Rge. | Plat No. Twp. Rge.

Information From:
Field Survey

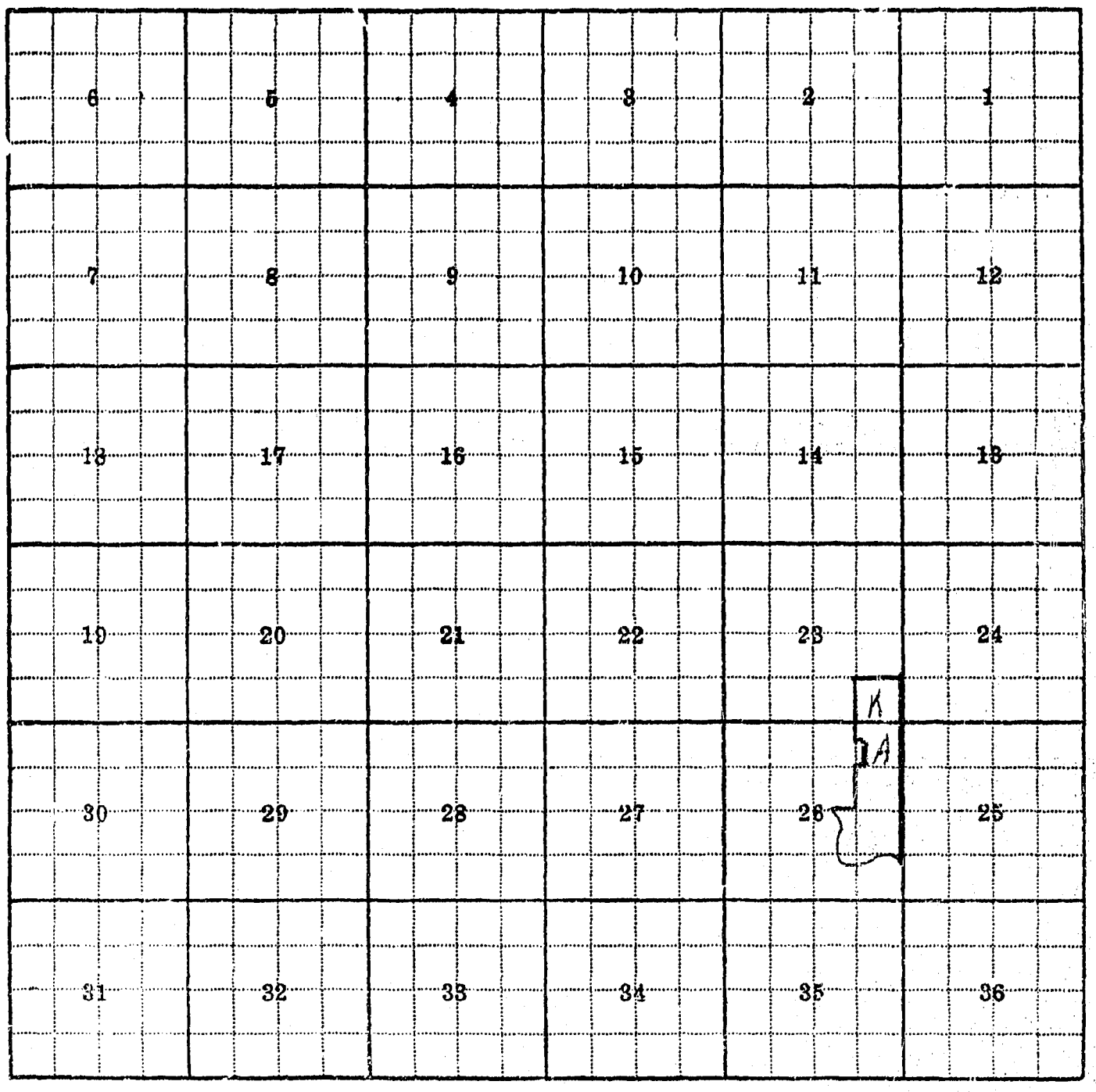

Land Ownership 23-K, 26-A See Separate Plat

F-1-A—5M—1-62—7448

County Cascade

Farm Checked: Date 7-21-70

By Dave Pouliot & Bill Kirkland

STATE OF MONTANA
STATE ENGINEERS OFFICE
Water Resources Survey

T 19N R 6E Plat No. 34

Photo No. 7G-24

Legal Land Owner Geo. E. & Marjorie McCafferty Address

Operator Same Address Belt

Water is delivered by:— X 1. Private System; 2. Ditch Company; 3. State Project; 4. Federal Project; 5. Irrigation District

App. No. Decree No.	NAME OF APPROPRIATOR TO WHOM DECREED	NAME OF STREAM	Date App. Date Priority	Miner's Inches	In Use	NAME OF DITCH (Water Delivered By)	No.	R/F	Present Irr. Acres	Irrigable Acres
USE		Belt Creek				McCafferty Spring	1	R	45	0
A- 128	Wm. McCafferty	Little Belt Creek	5-10-37	200	No					

NOTE: R—Denotes Regular Irrigation. F—Flood Irrigation.

Adequate Supply: Yes X No Explain

Remarks

Has not used Little Belt Creek since 1953 when flood washed out system.

River Basin Missouri

Also in: Plat No. Twp. Rge.	Plat No. Twp. Rge.	Plat No. Twp. Rge.
Plat No. Twp. Rge.	Plat No. Twp. Rge.	Plat No. Twp. Rge.

Information From:

Mr. Seabrook

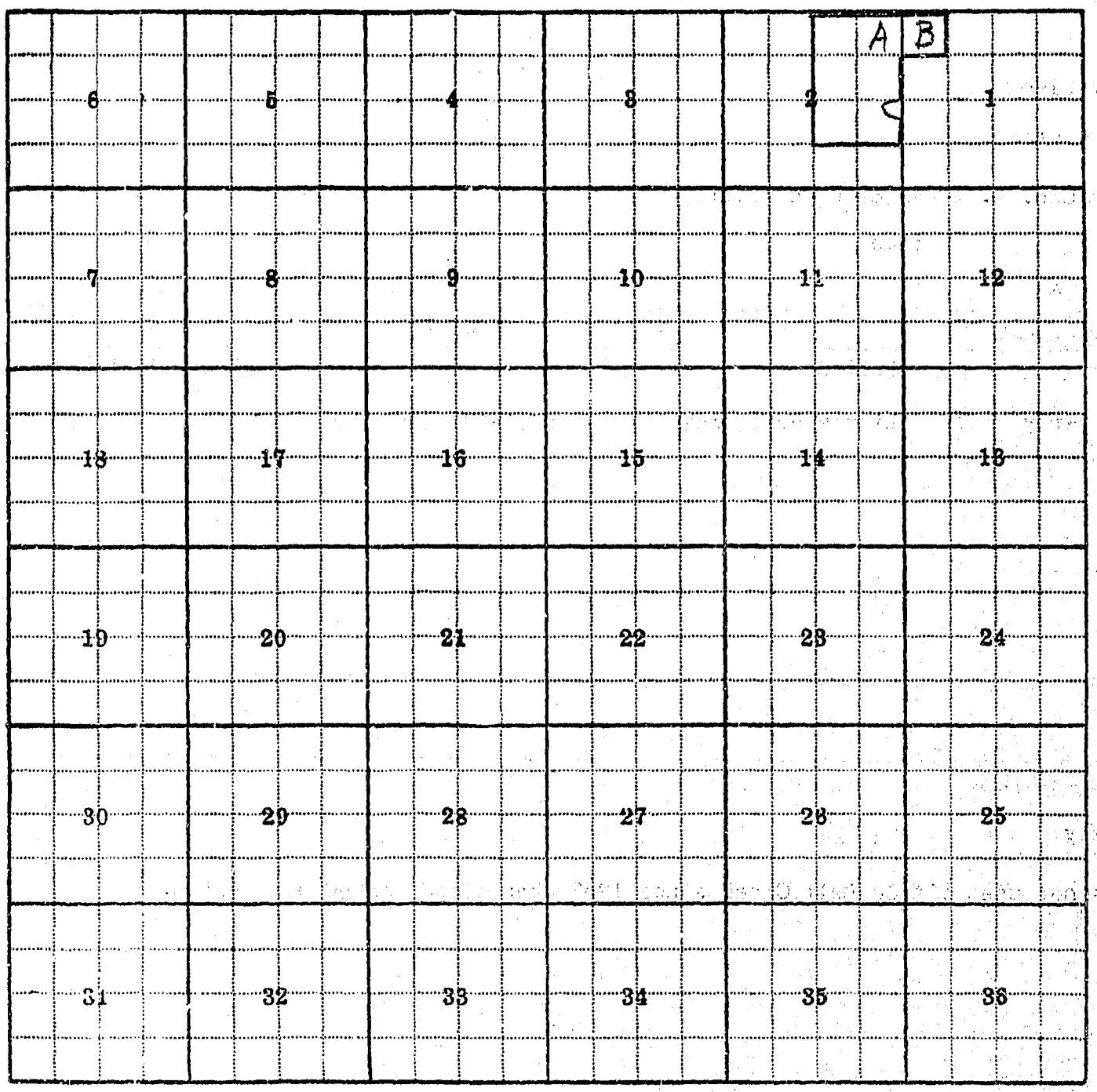

Land Ownership 1-B, 2-A

F-1-A—5M-1-62—7448

County Cascade

Farm Checked. Date 7-21-60

By Dave Pouliot & Bill Kirkland

STATE OF MONTANA
STATE ENGINEERS OFFICE
Water Resources Survey

T. 19N R. 6E Plat No. 34

Photo No.

Legal Land Owner John Robt. McCafferty Address

Operator Address

Water is delivered by:— 1. Private System; 2. Ditch Company; 3. State Project; 4. Federal Project; 5. Irrigation District

App. No. Decree No.	NAME OF APPROPRIATOR TO WHOM DECREED	NAME OF STREAM	Date App. Date Priority	Miner's Inches	In Use	NAME OF DITCH (Water Delivered By)	No.	R/F	Present Irr. Acres	Irrigable Acres
	DRY LAND									
A- 88	Jacob Siefred, et al	Belt Creek	6-14-86	3000	Stock					
A- 90	Jacob H. Seifred, et al	Belt Creek	6-10-86	300	Stock					
A- 128	Wm McCafferty	Little Belt Creek	5-10-37	200	Stock					

NOTE: R—Denotes Regular Irrigation. F—Flood Irrigation.

Adequate Supply: Yes No Explain

Remarks

River Basin Missouri

Also in: Plat No. Twp. Rge. | Plat No. Twp. Rge. | Plat No. Twp. Rge.
Plat No. Twp. Rge. | Plat No. Twp. Rge. | Plat No. Twp. Rge.

Information From:
Field Survey

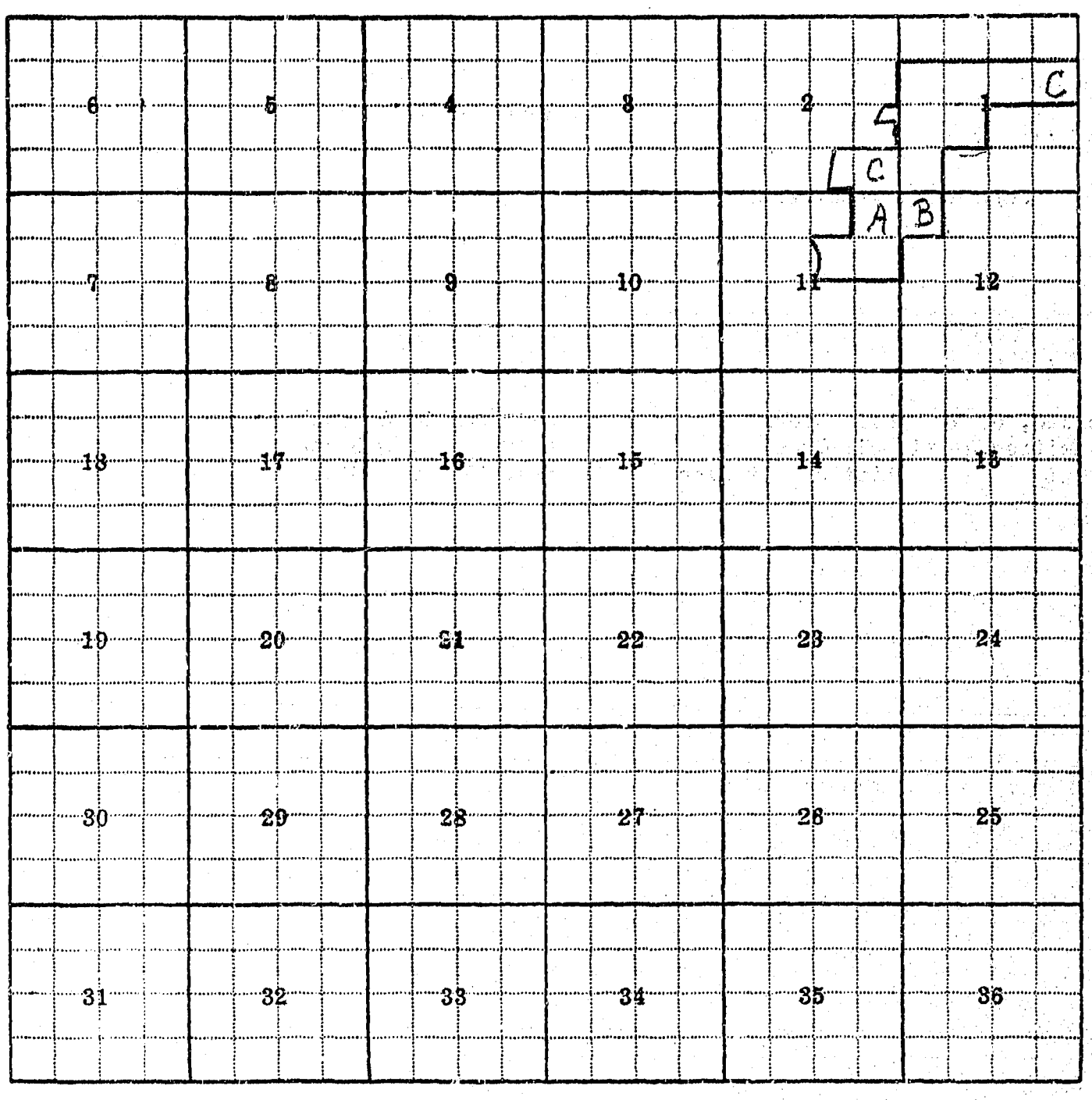

Land Ownership 1-C, 2-C, 11-A, 12-B

F-1-A—5M—1-62—7448

County Cascade

Farm Checked: Date 7-21-60

By Dave Pouliot & Bill Kirkland

STATE OF MONTANA
STATE ENGINEERS OFFICE
Water Resources Survey

T. 19N. R. 6E. Plat No. 34

Photo No. 7G-29

Legal Land Owner J. O. Randall Address

Operator Address

Water is delivered by:— 1. Private System; 2. Ditch Company; 3. State Project; 4. Federal Project; 5. Irrigation District

App. No. Decree No.	NAME OF APPROPRIATOR TO WHOM DECREED	NAME OF STREAM	Date App. Date Priority	Miner's Inches	In Use	NAME OF DITCH (Water Delivered By)	No.	R/F	Present Irr. Acres	Irrigable Acres
	STOCK WATER									
A-1151	Benj. Miller	Unnamed Spring	7- 1-03	50	Stock					
A-1739	Irene Miller	Coulee	1- 5-03	100	Stock					

NOTE: R—Denotes Regular Irrigation. F—Flood Irrigation.

Adequate Supply: Yes No Explain

Remarks

River Basin Missouri

Also in: Plat No. Twp. Rge. | Plat No. Twp. Rge. | Plat No. Twp. Rge.
Plat No. Twp. Rge. | Plat No. Twp. Rge. | Plat No. Twp. Rge.

Information From:
Field Survey

6	5	4	3	2	1
7	8	9	10	11	12
18	17	16	15	14	13
19	20	21	22	23	24
30	29	28	27	26	25
31	32	33	34	35	36

E

Land Ownership 35-E

F-1-A—5M—1-62—7448

County Cascade

Farm Checked: Date 7-21-60

By Dave Pouliot & Bill Kirkland

STATE OF MONTANA
STATE ENGINEERS OFFICE
Water Resources Survey

T 19N R 6E Plat No. 34

Photo No. 6G-168

Legal Land Owner Louise Sire Address

Operator Address

Water is delivered by:— 1. Private System; 2. Ditch Company; 3. State Project; 4. Federal Project; 5. Irrigation District

App. No. Decree No.	NAME OF APPROPRIATOR TO WHOM DECREED	NAME OF STREAM	Date App. Date Priority	Miner's Inches	In Use	NAME OF DITCH (Water Delivered By)	No.	R/F	Present Irr. Acres	Irrigable Acres
	STOCK WATER									
A-1637	James P. Irvine	Coulee	6-15-00	100	Stock					
A-1692	Joseph LeJeune	Coulee	11- 1-01	100	Stock					
A-1693	P. LeJeune	2 Reservoirs	12-13-01	100	Stock					

NOTE: R—Denotes Regular Irrigation. F—Flood Irrigation.

Adequate Supply: Yes No Explain

Remarks

River Basin Missouri

Also in: Plat No. Twp. Rge.	Plat No. Twp. Rge.	Plat No. Twp. Rge.
Plat No. Twp. Rge.	Plat No. Twp. Rge.	Plat No. Twp. Rge.

Information From:
Field Survey

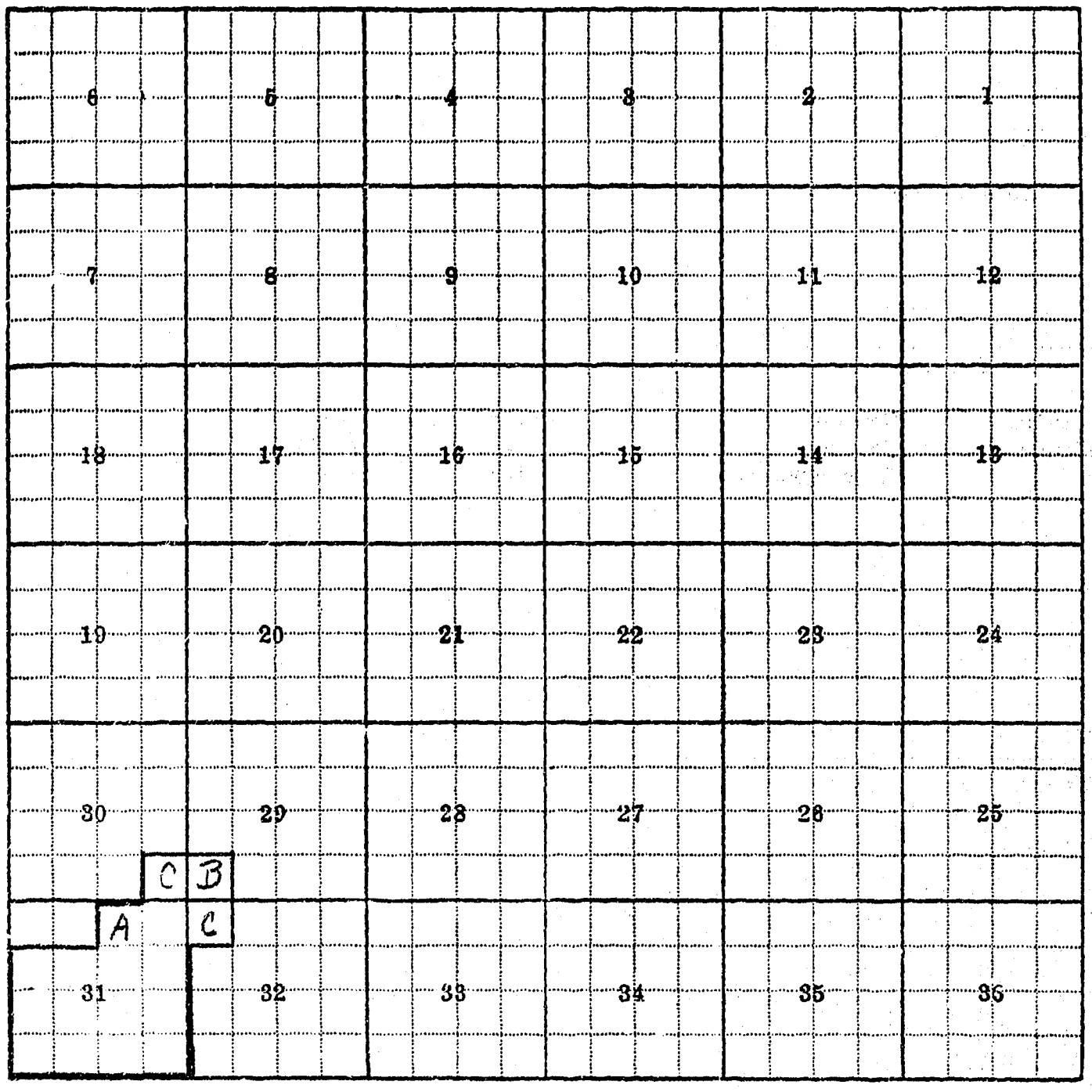

Land Ownership 29-B, 30-C, 31-A, 32-C

F-1-A—5M—1-62—7448

County.....Cascade.....

Farm Checked: Date.....7-21-60.....

By.....Dave Pouliot & Bill Kirkland

STATE OF MONTANA
STATE ENGINEERS OFFICE
Water Resources Survey

T...19N...R.....6E... Plat No.....34...

Photo No.....14G-140.....14G-139.....
7G-24,25,26

Legal Land Owner.....Alma E. Sweaney..... Address.....

Operator..... Address.....

Water is delivered by:— 1. Private System; 2. Ditch Company; 3. State Project; 4. Federal Project; 5. Irrigation District

App. No. Decree No.	NAME OF APPROPRIATOR TO WHOM DECREED	NAME OF STREAM	Date App. Date Priority	Miner's Inches	In Use	NAME OF DITCH (Water Delivered By)	No.	R/F	Present Irr. Acres	Irrigable Acres
	STOCK WATER									
A- 88	Jacob Siefred, et al	Belt Creek	6-14-86	3000	Stock					
A- 90	Jacob H. Siefred,et al	Belt Creek	6-10-86	300	Stock					

NOTE: R—Denotes Regular Irrigation. F—Flood Irrigation.

Adequate Supply: Yes..... No..... Explain.....

Remarks.....

River Basin.....Missouri

Also in: Plat No..... Twp..... Rge.....	Plat No..... Twp..... Rge.....	Plat No..... Twp..... Rge.....
Plat No..... Twp..... Rge.....	Plat No..... Twp..... Rge.....	Plat No..... Twp..... Rge.....

Information From:
Field Survey

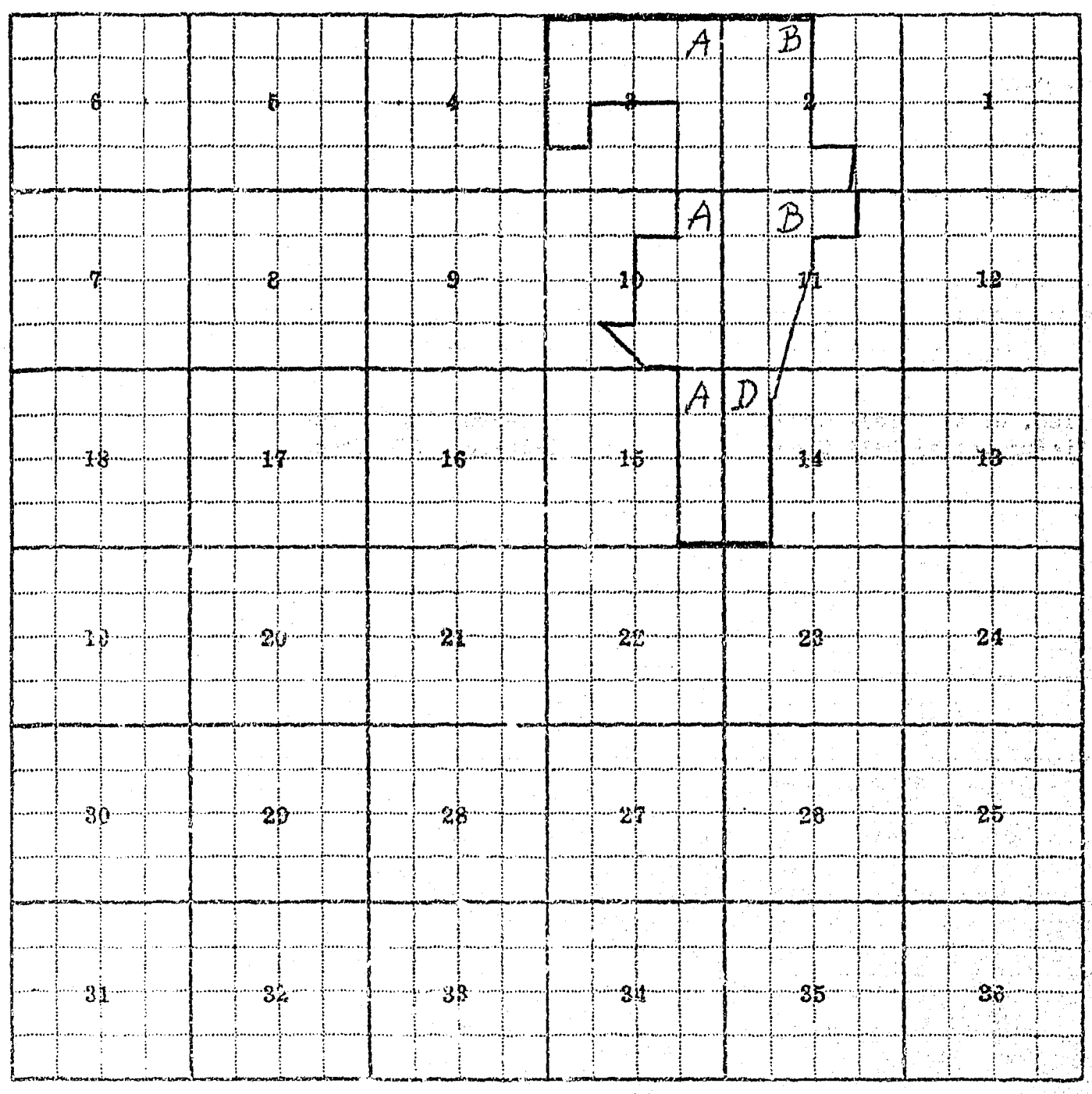

Land Ownership 2-B, 3-A, 10-A, 11-B, 14-D, 15-A

F-1-A—5M—1-62—7448

County Cascade

Farm Checked: Date 7-21-60

By Dave Pouliot & Bill Kirkland

STATE OF MONTANA
STATE ENGINEERS OFFICE
Water Resources Survey

T. 19N. R. 6E. Plat No. 34

Photo No. 6G-166

Legal Land Owner W. J. Tomkins Address

Operator Address

Water is delivered by:— 1. Private System; 2. Ditch Company; 3. State Project; 4. Federal Project; 5. Irrigation District

App. No. Decree No.	NAME OF APPROPRIATOR TO WHOM DECREED	NAME OF STREAM	Date App. Date Priority	Miner's Inches	In Use	NAME OF DITCH (Water Delivered By)	No.	R/F	Present Irr. Acres	Irrigable Acres
	STOCK WATER									
A-1585	Thos. F. Glynn	Coulee	10- 1-02	200	Stock					

NOTE: R—Denotes Regular Irrigation. F—Flood Irrigation.

Adequate Supply: Yes ..... No..... Explain

Remarks

River Basin Missouri

Also in: Plat No. Twp. Rge.	Plat No. Twp. Rge.	Plat No. Twp. Rge.
Plat No. Twp. Rge.	Plat No. Twp. Rge.	Plat No. Twp. Rge.

Information From:

Field Survey

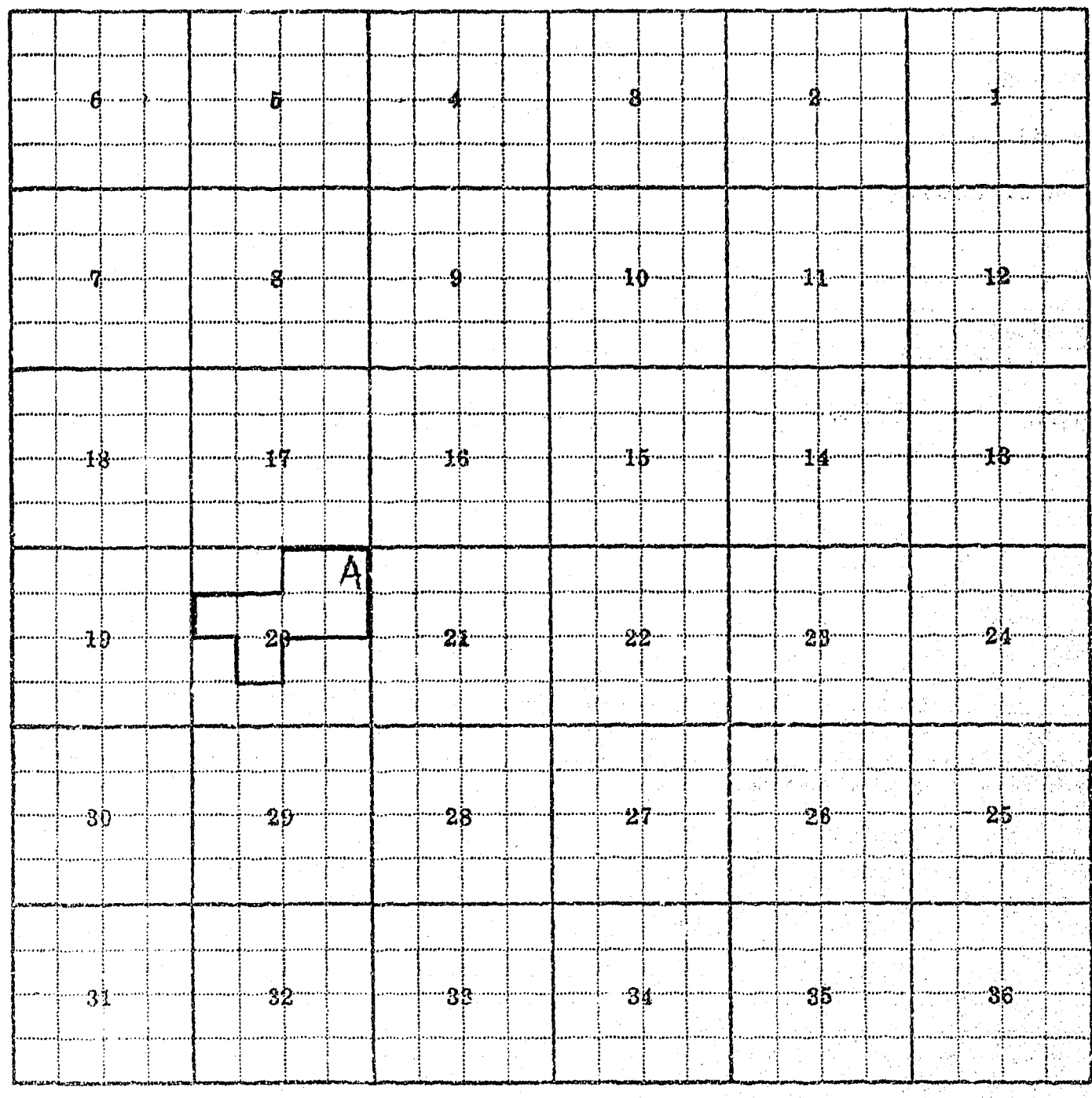

Land Ownership 20-A

F-1-A—5M—1-62—7448

County Cascade

Farm Checked: Date 7-21-60

By Dave Pouliot & Bill Kirkland

STATE OF MONTANA
STATE ENGINEERS OFFICE
Water Resources Survey

T. 19N R. 6E Plat No. 34

Photo No. 7G-28
14G-143, 144

Legal Land Owner Harry Warehime Address

Operator Address

Water is delivered by:— 1. Private System; 2. Ditch Company; 3. State Project; 4. Federal Project; 5. Irrigation District

App. No. Decree No.	NAME OF APPROPRIATOR TO WHOM DECREED	NAME OF STREAM	Date App. Date Priority	Miner's Inches	In Use	NAME OF DITCH (Water Delivered By)	No.	R/F	Present Irr. Acres	Irrigable Acres
	STOCK WATER									
A- 399	John D. Richards	Half Breed Coulee	4- 3-94	100	Stock					

NOTE: R—Denotes Regular Irrigation. F—Flood Irrigation.

Adequate Supply: Yes..... No..... Explain.....

Remarks.....

River Basin Missouri

Also in: Plat No..... Twp..... Rge.....	Plat No..... Twp..... Rge.....	Plat No..... Twp..... Rge.....
Plat No..... Twp..... Rge.....	Plat No..... Twp..... Rge.....	Plat No..... Twp..... Rge.....

Information From:
Field Survey

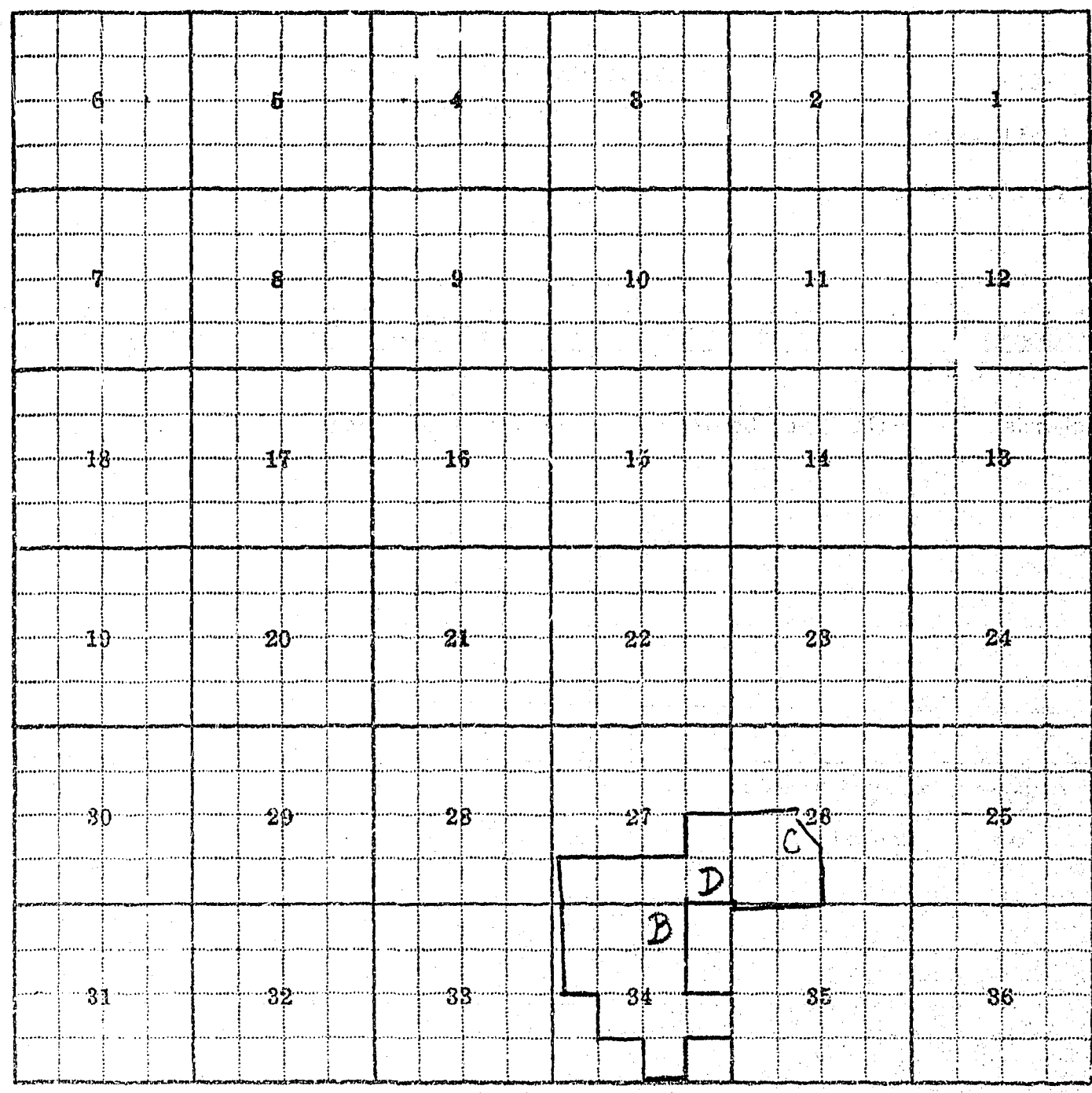

Land Ownership 26-C, 27-D, 34-B See Separate Plat

F-1-A—5M—1-62—7448

County Cascade

Farm Checked: Date 7-21-60

By Dave Pouliot & Bill Kirkland

STATE OF MONTANA
STATE ENGINEERS OFFICE
Water Resources Survey

T. 19N. R. 6E. Plat No. 34

Photo No. 14G-140
6G-164, 6G-166

Legal Land Owner R. & Jennie C. Winger Address

Operator Address

Water is delivered by:— 1. Private System; 2. Ditch Company; 3. State Project; 4. Federal Project; 5. Irrigation District

App. No. Decree No.	NAME OF APPROPRIATOR TO WHOM DECREED	NAME OF STREAM	Date App. Date Priority	Miner's Inches	In Use	NAME OF DITCH (Water Delivered By)	No.	R/F	Present Irr. Acres	Irrigable Acres
	STOCK WATER									
A- 202	Ida M. Oxley	Box Elder Creek & 2 Coulees	5- 1-02	150	Stock					
A-1639	Alvin C. James	Coulee	6- 1-02	50	Stock					

NOTE: R—Denotes Regular Irrigation. F—Flood Irrigation.

Adequate Supply: Yes..... No..... Explain.....

Remarks.....

River Basin Missouri

Information From: Field Survey

Also in: Plat No. Twp. Rge.	Plat No. Twp. Rge.	Plat No. Twp. Rge.
Plat No. Twp. Rge.	Plat No. Twp. Rge.	Plat No. Twp. Rge.

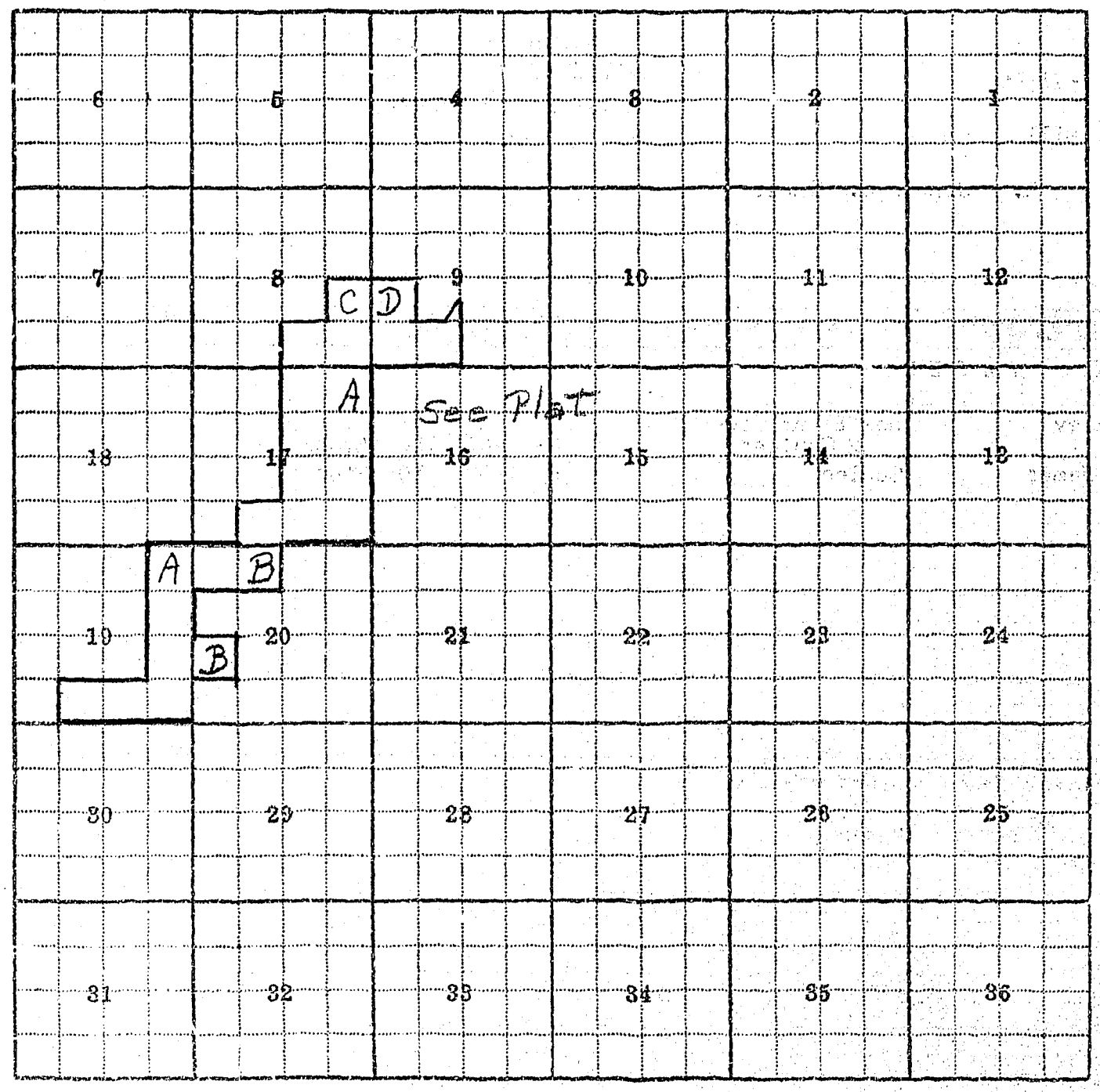

Land Ownership 8-C, 9-D, 17-A, 19-A, 20-B

35
T-19N
R-7E

F-1-A

County Cascade

Farm Checked: Date 8-4-60

By Bill Kirkland & Dave Pouliot

: OF MONTANA
STATE ENGINEERS OFFICE
Water Resources Survey

T. 19N. R. 7E. Plat No. 35

Photo No. 7G-117

Legal Land Owner Ben & Bertha Benson Address

Operator Address

Water is deliverd by:— 1. Private System; 2. Ditch Company; 3. State Project; 4. Federal Project; 5. Irrigation District

If under Ditch Company, Irrigation District, or Government Project, state the number of shares or inches, acre feet, as the case may be in said system

App. No. Decree No.	NAME OF APPROPRIATOR TO WHOM DECREED	NAME OF STREAM	Date App. Date Priority	Miner's Inches	In Use	NAME OF DITCH (Water Delivered By)	No.	R/F	P/G/S	Present Irr. Acres	Irrig Ac
	STOCK WATER										
A-1470	Pete Berglund	Coulee in Sec. 28, T. 19N, R. 7E.	4-1-03	100	Stock						
A-1647	Marie Johnson	Coulee in Sec. 27, T. 19N., R. 7E.	4-1-02	100	Stock						
A-1641	Alma Johnson	Coulee in Sec. 27, T. 19N., R. 7E.	4-1-02	100	Stock						

NOTE: R—Denotes Regular Irrigation. F—Flood Irrigation. P—Water diverted by means of pumping. G—Water diverted by gravity. S—Stored Water.

Condition of System Topography River Basin Missouri

Adequate Supply: Yes No Explain

Remarks

Also in: Plat No. Twp. Rge.	Plat No. Twp. Rge.	Plat No. Twp. Rge.
Plat No. Twp. Rge.	Plat No. Twp. Rge.	Plat No. Twp. Rge.

Information From:

Field Survey

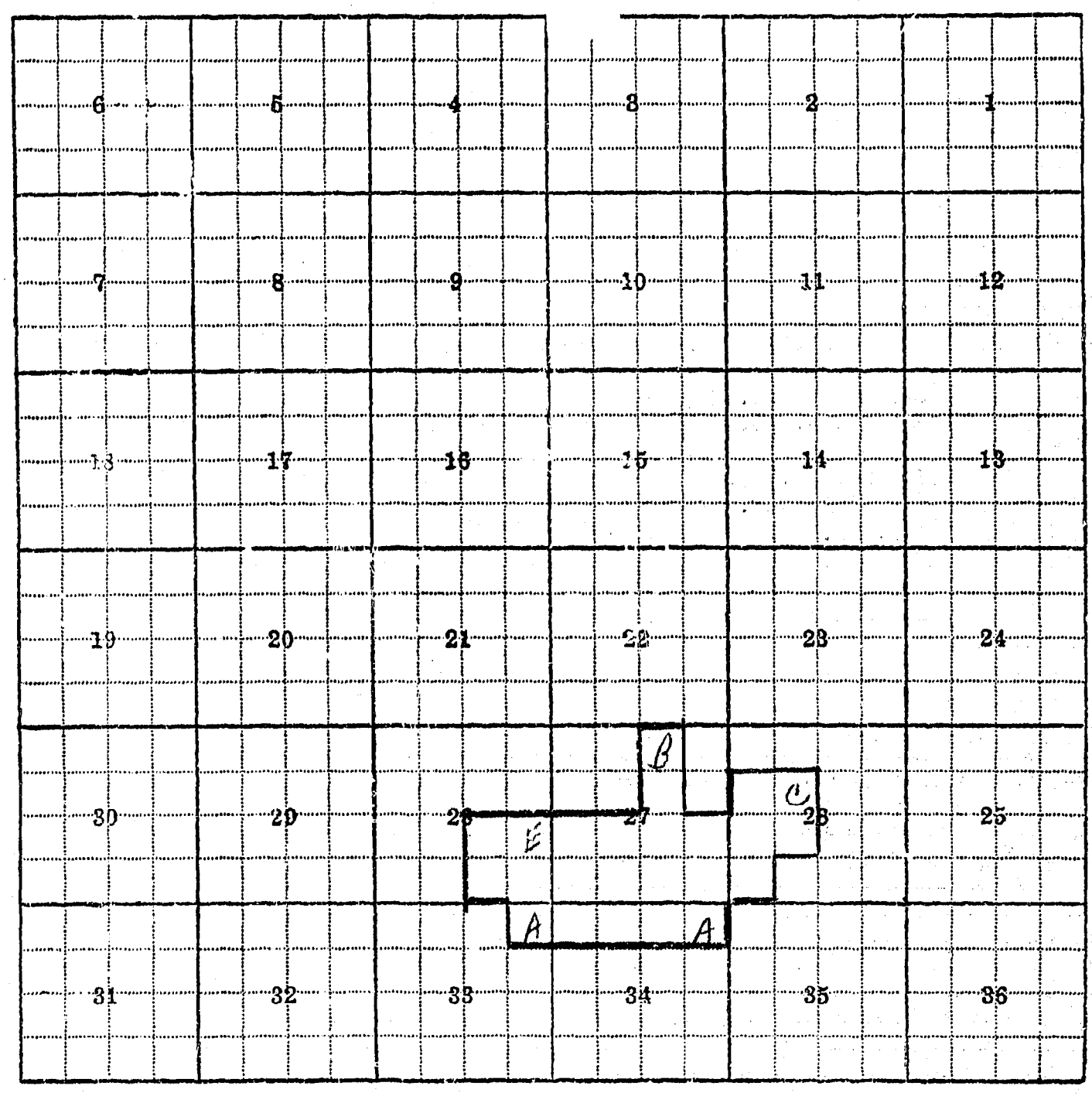

26-C, 27-B, 28-E, 33-A, 34-A

F-1-A

County Cascade

Farm Checked: Date 8-4-60

By Bill Kirkland & Dave Pouliot

STATE OF MONTANA
STATE ENGINEERS OFFICE
Water Resources Survey

T. 19N R. 7E Plat No. 35

Photo No. 7G-118; 7G-186

Legal Land Owner Forrest Bough Address

Operator Address

Water is deliverd by:— 1. Private System; 2. Ditch Company; 3. State Project; 4. Federal Project; 5. Irrigation District

If under Ditch Company, Irrigation District, or Government Project, state the number of shares or inches, acre feet, as the case may be in said system

App. No. Decree No.	NAME OF APPROPRIATOR TO WHOM DECREED	NAME OF STREAM	Date App. Date Priority	Miner's Inches	In Use	NAME OF DITCH (Water Delivered By)	No.	R/F	P/G/S	Present Irr. Acres	Irrigable Acres
	STOCK WATER										
A-7	Forrest J. Bough	Anderson Coulee	12-15-44	All	Stock						
A-1447	Nettie Anderson	Coulee in Secs. 33 & 34, T. 19N., R. 7 E.	4-1-02	100	Stock						
A-1612	Augusta Ham	Coulee in Sec. 33, T. 19N. R.7E.	4-15-01	100	Stock						

NOTE: R—Denotes Regular Irrigation. F—Flood Irrigation. P—Water diverted by means of pumping. G—Water diverted by gravity. S—Stored Water.

Condition of System Topography River Basin Missouri

Adequate Supply: Yes No Explain

Remarks

Also in: Plat No. Twp. Rge.	Plat No. Twp. Rge.	Plat No. Twp. Rge.
Plat No. Twp. Rge.	Plat No. Twp. Rge.	Plat No. Twp. Rge.

Information From:

Field Survey

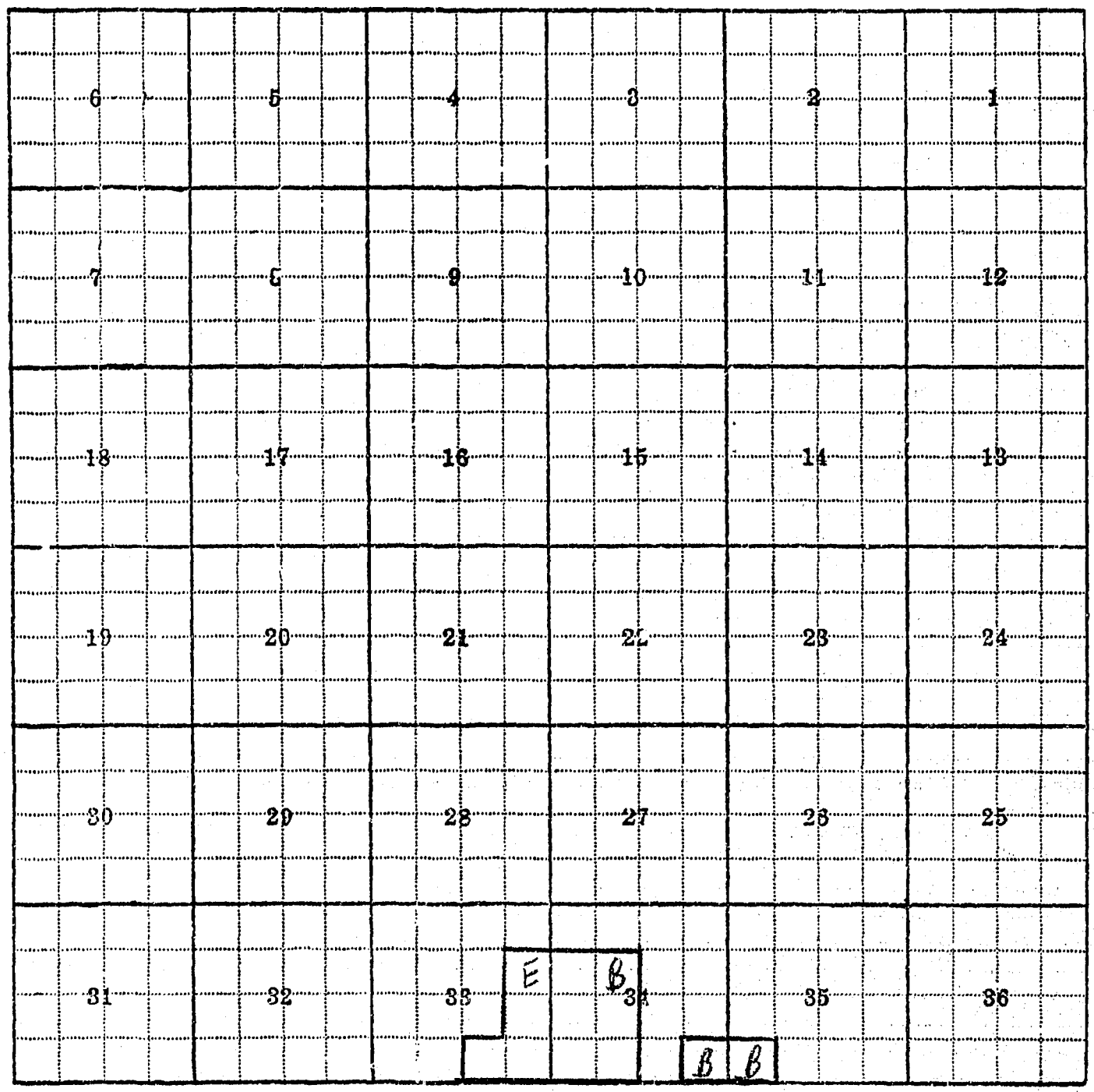
6
5
4
3
2
1
7
8
9
10
11
12
18
17
16
15
14
13
19
20
21
22
23
24
30
29
28
27
26
25
31
32
33
E
B
34
35
36
B
B

33-E, 34-B, 35-B

F-1-A

County Cascade

Farm Checked: Date 8-4-60

By Bill Kirkland & Dave Pouliot

STATE OF MONTANA
STATE ENGINEERS OFFICE
Water Resources Survey

T. 19N R. 7E Plat No. 35

Photo No. 7G-92; 7G-118

Legal Land Owner Forrest & Edna Bough Address

Operator Address

Water is deliverd by:— 1. Private System; 2. Ditch Company; 3. State Project; 4. Federal Project; 5. Irrigation District

If under Ditch Company, Irrigation District, or Government Project, state the number of shares or inches, acre feet, as the case may be in said system

App. No. Decree No.	NAME OF APPROPRIATOR TO WHOM DECREED	NAME OF STREAM	Date App. Date Priority	Miner's Inches	In Use	NAME OF DITCH (Water Delivered By)	No.	R/F	P/G/S	Present Irr. Acres	Irrigable Acres
	STOCK WATER										
4-1612	Augusta Ham	Coulee in Sec. 33, T. 19N. R. 7E.	4-15-01	100	Stock						

NOTE: R—Denotes Regular Irrigation. F—Flood Irrigation. P—Water diverted by means of pumping. G—Water diverted by gravity. S—Stored Water.

Condition of System Topography River Basin Missouri

Adequate Supply: Yes No Explain

Remarks

Also in: Plat No. Twp. Rge.	Plat No. Twp. Rge.	Plat No. Twp. Rge.
Plat No. Twp. Rge.	Plat No. Twp. Rge.	Plat No. Twp. Rge.

Information From:

Field Survey

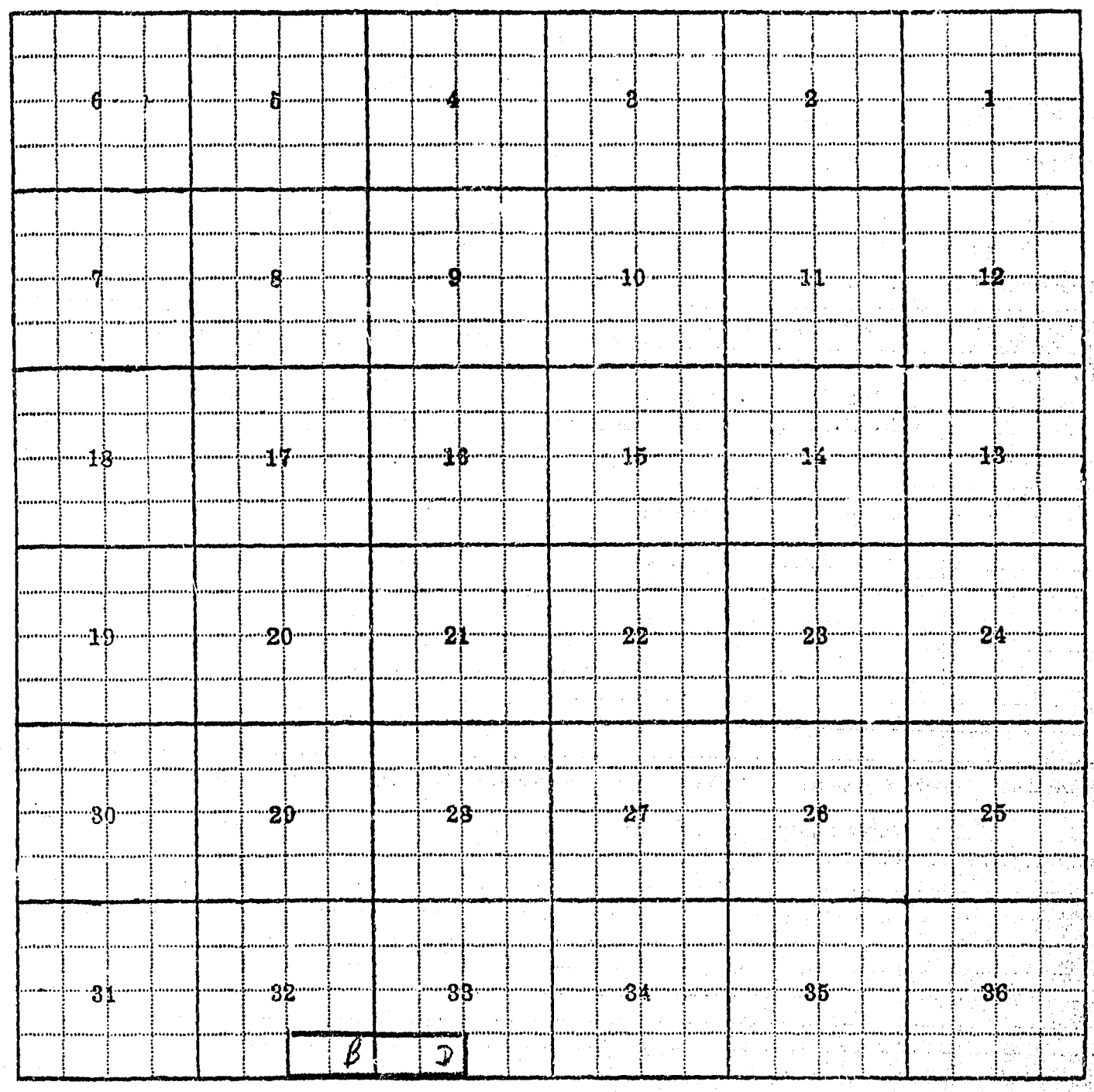
6
5
4
3
2
1
7
8
9
10
11
12
18
17
16
15
14
13
19
20
21
22
23
24
30
29
28
27
26
25
31
32
33
34
35
36
B
D

32-B, 33-D

F-1-A

County Cascade

Farm Checked: Date 8-4-60

By Bill Kirkland & Dave Pouliot

STATE OF MONTANA
STATE ENGINEERS OFFICE
Water Resources Survey

T 19N R 7E Plat No 35

Photo No. 7G-118; 7G-186

Legal Land Owner John, Jarvi, & Marie Brennan Address

Operator Address

Water is deliverd by:— 1. Private System; 2. Ditch Company; 3. State Project; 4. Federal Project; 5. Irrigation District

If under Ditch Company, Irrigation District, or Government Project, state the number of shares or inches, acre feet, as the case may be in said system

App. No. Decree No.	NAME OF APPROPRIATOR TO WHOM DECREED	NAME OF STREAM	Date App. Date Priority	Miner's Inches	In Use	NAME OF DITCH (Water Delivered By)	No.	R/F	P/G/S	Present Irr. Acres	Irrigable Acres
	STOCK WATER										
A-493	Louis Leville	Spring Lake	5-2-01	100	Stock						
A-674	Phillip Leville	Nottingham Coulee	9-1-01	100	Stock						

NOTE: R—Denotes Regular Irrigation. F—Flood Irrigation. P—Water diverted by means of pumping. G—Water diverted by gravity. S—Stored Water.

Condition of System Topography River Basin Missouri

Adequate Supply: Yes No Explain

Remarks

Also in: Plat No. Twp. Rge.	Plat No. Twp. Rge.	Plat No. Twp. Rge.
Plat No. Twp. Rge.	Plat No. Twp. Rge.	Plat No. Twp. Rge.

Information From:

Field Survey

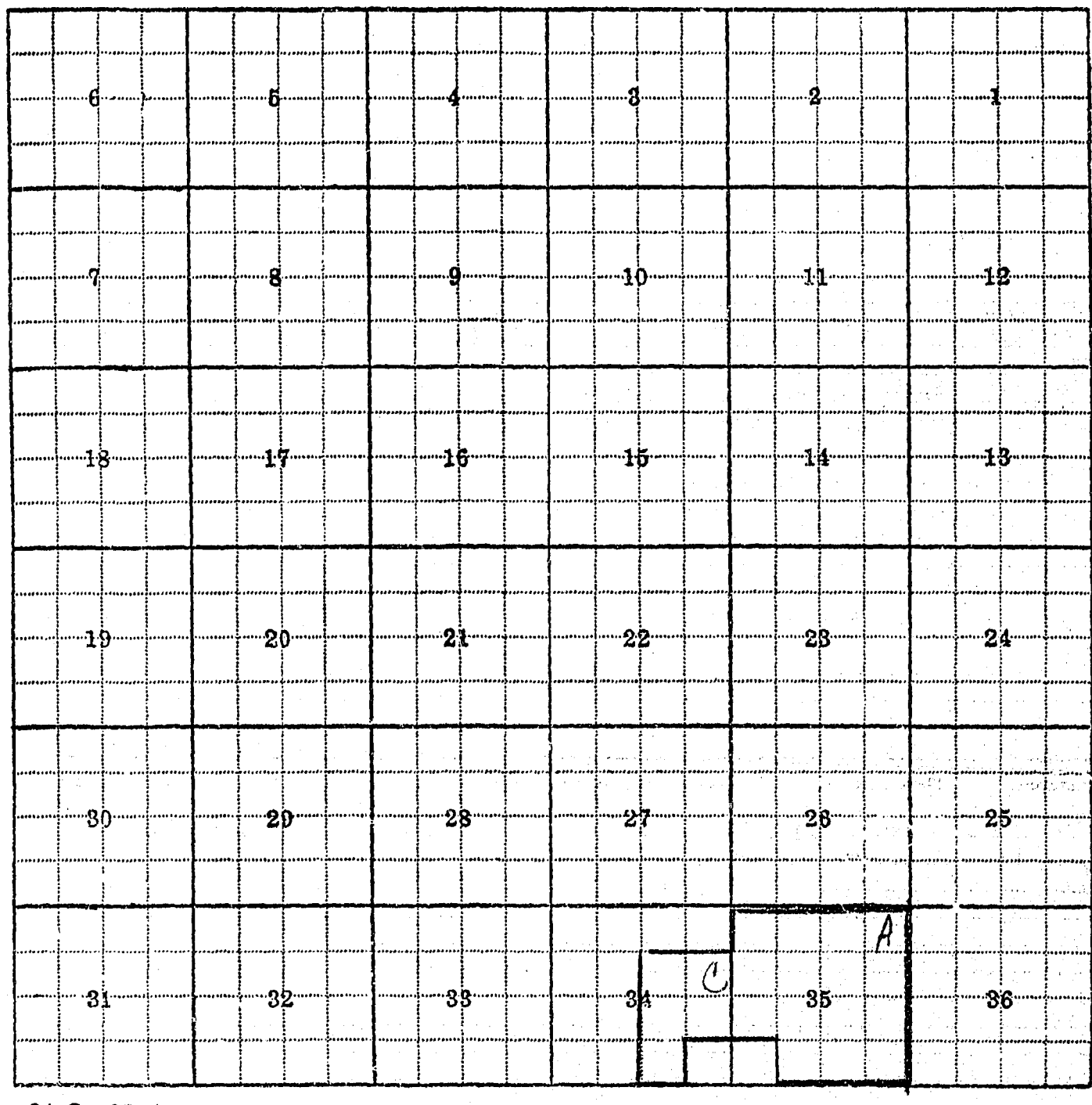
6
5
4
3
2
1
7
8
9
10
11
12
18
17
16
15
14
13
19
20
21
22
23
24
30
29
28
27
26
25
31
32
33
34
35
36
A
C

34-C, 35-A

F-1-A

County Cascade

Farm Checked: Date 8-4-60

By Bill Kirkland & Dave Pouliot

STATE OF MONTANA
STATE ENGINEERS OFFICE
Water Resources Survey

T. 19N. R. 7E. Plat No. 35

Photo No. 7G-190

Legal Land Owner Stephen & Josephine Darko Address

Operator Address

Water is deliverd by:— 1. Private System; 2. Ditch Company; 3. State Project; 4. Federal Project; 5. Irrigation District

If under Ditch Company, Irrigation District, or Government Project, state the number of shares or inches, acre feet, as the case may be in said system

App. No. Decree No.	NAME OF APPROPRIATOR TO WHOM DECREED	NAME OF STREAM	Date App. Date Priority	Miner's Inches	In Use	NAME OF DITCH (Water Delivered By)	No.	R/F	P/G/S	Present Irr. Acres	Irrigable Acres
	STOCK WATER										
A-1419	Matey Sander	Middle Willow Creek	9-1-00	100	Stock						
A-1839	Matey Sander	Coulee in Sec. 1,									
		T. 19N. R. 7E.	5-20-01	100	Stock						

NOTE: R—Denotes Regular Irrigation. F—Flood Irrigation. P—Water diverted by means of pumping. G—Water diverted by gravity. S—Stored Water.

Condition of System Topography River Basin Missouri

Adequate Supply: Yes No Explain

Remarks

Also in: Plat No. Twp. Rge.	Plat No. Twp. Rge.	Plat No. Twp. Rge.
Plat No. Twp. Rge.	Plat No. Twp. Rge.	Plat No. Twp. Rge.

Information From:

Field Survey

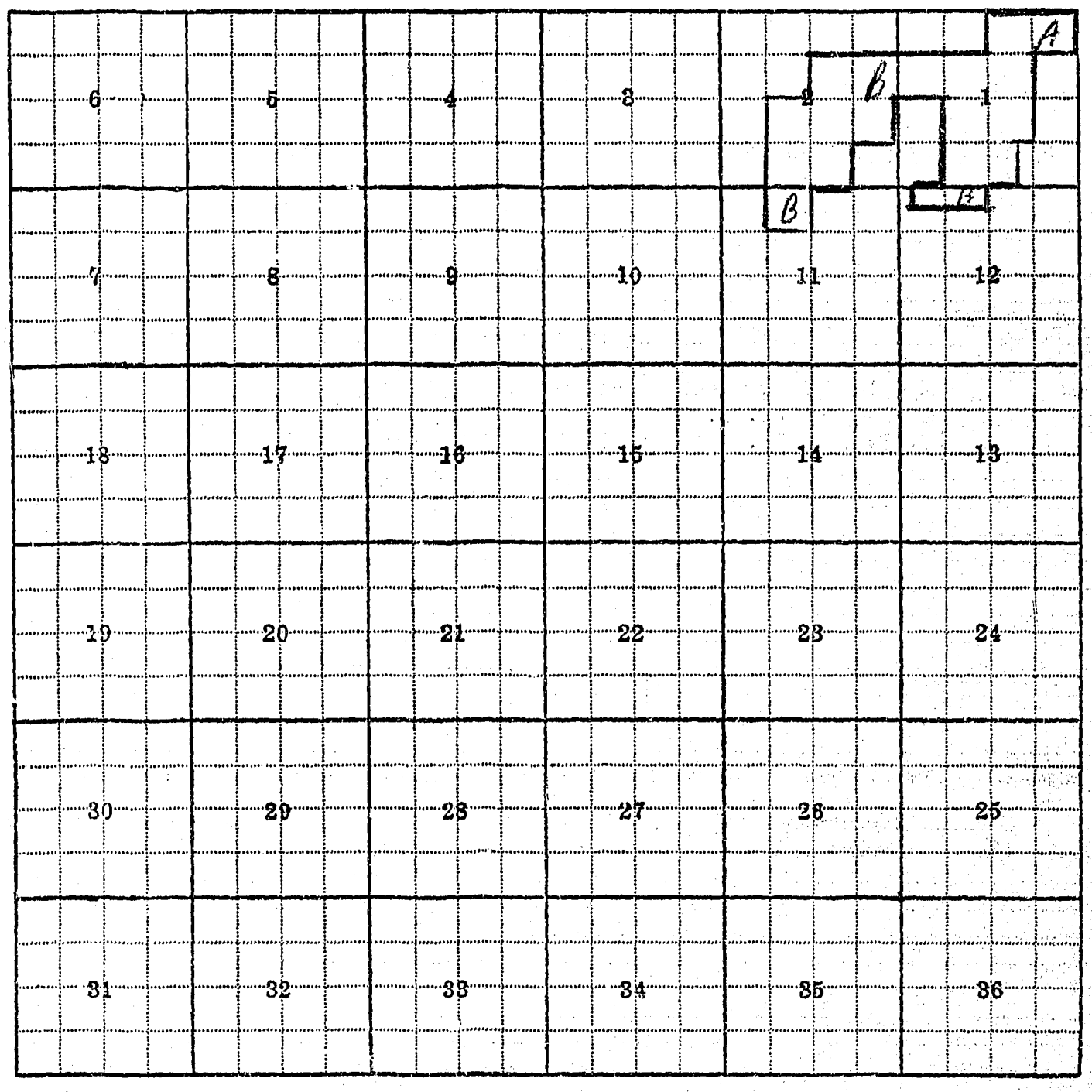
A
B
B
A
6
5
4
3
2
1
7
8
9
10
11
12
18
17
16
15
14
13
19
20
21
22
23
24
30
29
28
27
26
25
31
32
33
34
35
36

1-A, 2-B, 11-B, 12-B

F-1-A

County Cascade

Farm Checked: Date 8-4-60

By Bill Kirkland & Dave Pouliot

STATE OF MONTANA
STATE ENGINEERS OFFICE
Water Resources Survey

T. 19N R. 7E. Plat No. 35

Photo No. 7G-92; 7G-93

Legal Land Owner James, Melvin & John Dawson Address

Operator Address

Water is deliverd by:— 1. Private System; 2. Ditch Company; 3. State Project; 4. Federal Project; 5. Irrigation District

If under Ditch Company, Irrigation District, or Government Project, state the number of shares or inches, acre feet, as the case may be in said system

App. No. Decree No.	NAME OF APPROPRIATOR TO WHOM DECREED	NAME OF STREAM	Date App. Date Priority	Miner's Inches	In Use	NAME OF DITCH (Water Delivered By)	No.	R/F	P/G/S	Present Irr. Acres	Irrigable Acres
	STOCK WATER										
A-1470	Pete Berglund	Coulee in Sec. 28,									
		T. 19N, R. 7E.	4-1-03	100	Stock						

NOTE: R—Denotes Regular Irrigation. F—Flood Irrigation. P—Water diverted by means of pumping. G—Water diverted by gravity. S—Stored Water.

Condition of System Topography River Basin Missouri

Adequate Supply: Yes No Explain

Remarks

Also in: Plat No. Twp. Rge.	Plat No. Twp. Rge.	Plat No. Twp. Rge.
Plat No. Twp. Rge.	Plat No. Twp. Rge.	Plat No. Twp. Rge.

Information From:

Field Survey

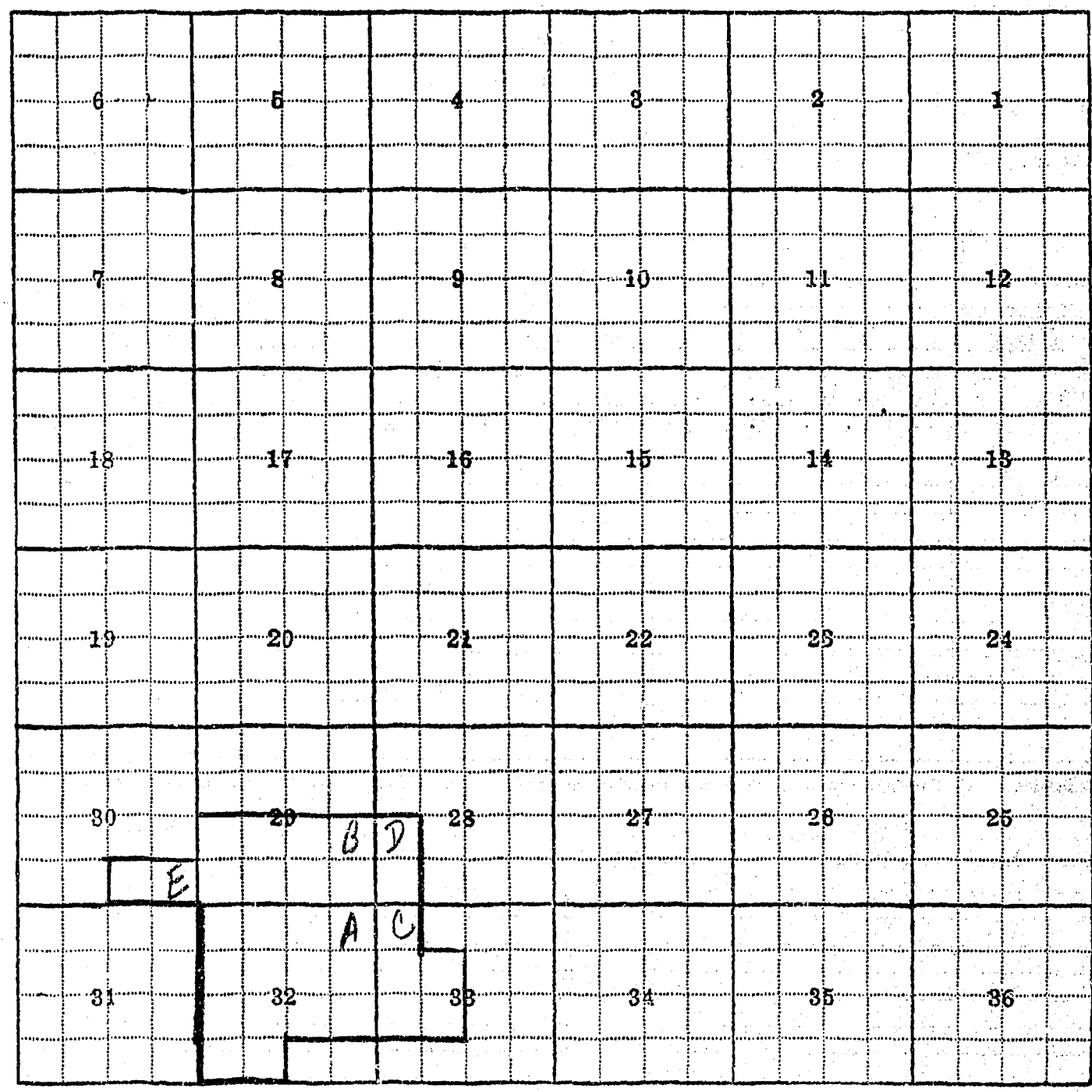

28-D, 29-B, 30-E, 32-A, 33-C

F-1-A

County Cascade

Farm Checked: Date 8-4-60

By Bill Kirkland & Dave Pouliot

STATE OF MONTANA
STATE ENGINEERS OFFICE
Water Resources Survey

T 19N R 7E Plat No. 35

Photo No. 7G-115; 7G-116; 7G-189; 7G-188

Legal Land Owner Geo. & Gladys Gerhart Address

Operator Address

Water is deliverd by:— 1. Private System; 2. Ditch Company; 3. State Project; 4. Federal Project; 5. Irrigation District

If under Ditch Company, Irrigation District, or Government Project, state the number of shares or inches, acre feet, as the case may be in said system

App. No. Decree No.	NAME OF APPROPRIATOR TO WHOM DECREED	NAME OF STREAM	Date App. Date Priority	Miner's Inches	In Use	NAME OF DITCH (Water Delivered By)	No.	R/F	P/G/S	Present Irr. Acres	Irrigc Acr
	STOCK WATER										
A-123	Charles S. Gibson	Little Belt Creek	11-23-83	500	Stock						
A-126	Wm. J. Hill	Little Belt Creek	8-15-86	300	Stock						

NOTE: R—Denotes Regular Irrigation. F—Flood Irrigation. P—Water diverted by means of pumping. G—Water diverted by gravity. S—Stored Water.

Condition of System Topography River Basin Missouri

Adequate Supply: Yes No Explain

Remarks

Also in: Plat No. Twp. Rge.	Plat No. Twp. Rge.	Plat No. Twp. Rge.
Plat No. Twp. Rge.	Plat No. Twp. Rge.	Plat No. Twp. Rge.

Information From:

Field Survey

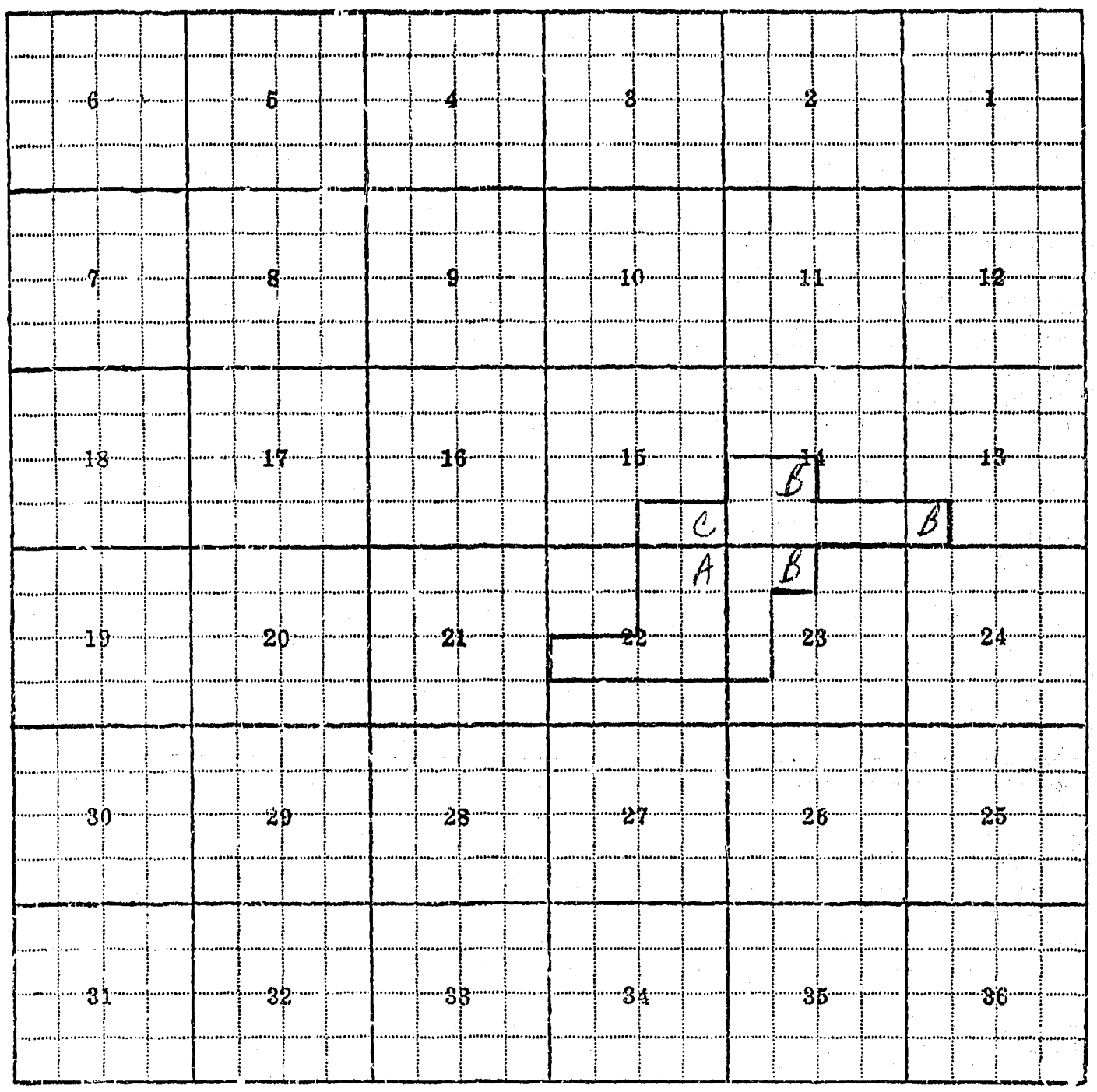

13-B, 14-B, 15-C, 22-A, 23-B

F-1-A

County Cascade

Farm Checked: Date 8-4-60

By Bill Kirkland & Dave Pouliot

STATE OF MONTANA
STATE ENGINEERS OFFICE
Water Resources Survey

T 19N R 7E Plat No. 35

Photo No. 7G-186; 7G-187

Legal Land Owner Anthony & Frances Gliko Address

Operator Address

Water is deliverd by:— 1. Private System; 2. Ditch Company; 3. State Project; 4. Federal Project; 5. Irrigation District

If under Ditch Company, Irrigation District, or Government Project, state the number of shares or inches, acre feet, as the case may be in said system

App. No. Decree No.	NAME OF APPROPRIATOR TO WHOM DECREED	NAME OF STREAM	Date App. Date Priority	Miner's Inches	In Use	NAME OF DITCH (Water Delivered By)	No.	R/F	P/G/S	Present Irr. Acres	Irrigable Acres
A-1738	Blazy Midura	Coulee in SE¼SW¼ of Sec. 25. T. 19N. R.7E.	4-1-03	100	Stock						
A-1774	Lafayette Nottingham	Coulee NW¼SW¼ of Sec. 25, T. 19N. R. 7E.	5-1-00	100	Stock						

NOTE: R—Denotes Regular Irrigation. F—Flood Irrigation. P—Water diverted by means of pumping. G—Water diverted by gravity. S—Stored Water.

Condition of System Topography River Basin Missouri

Adequate Supply: Yes No Explain

Remarks

Also in: Plat No. Twp. Rge.	Plat No. Twp. Rge.	Plat No. Twp. Rge.
Plat No. Twp. Rge.	Plat No. Twp. Rge.	Plat No. Twp. Rge.

Information From:

Field Survey

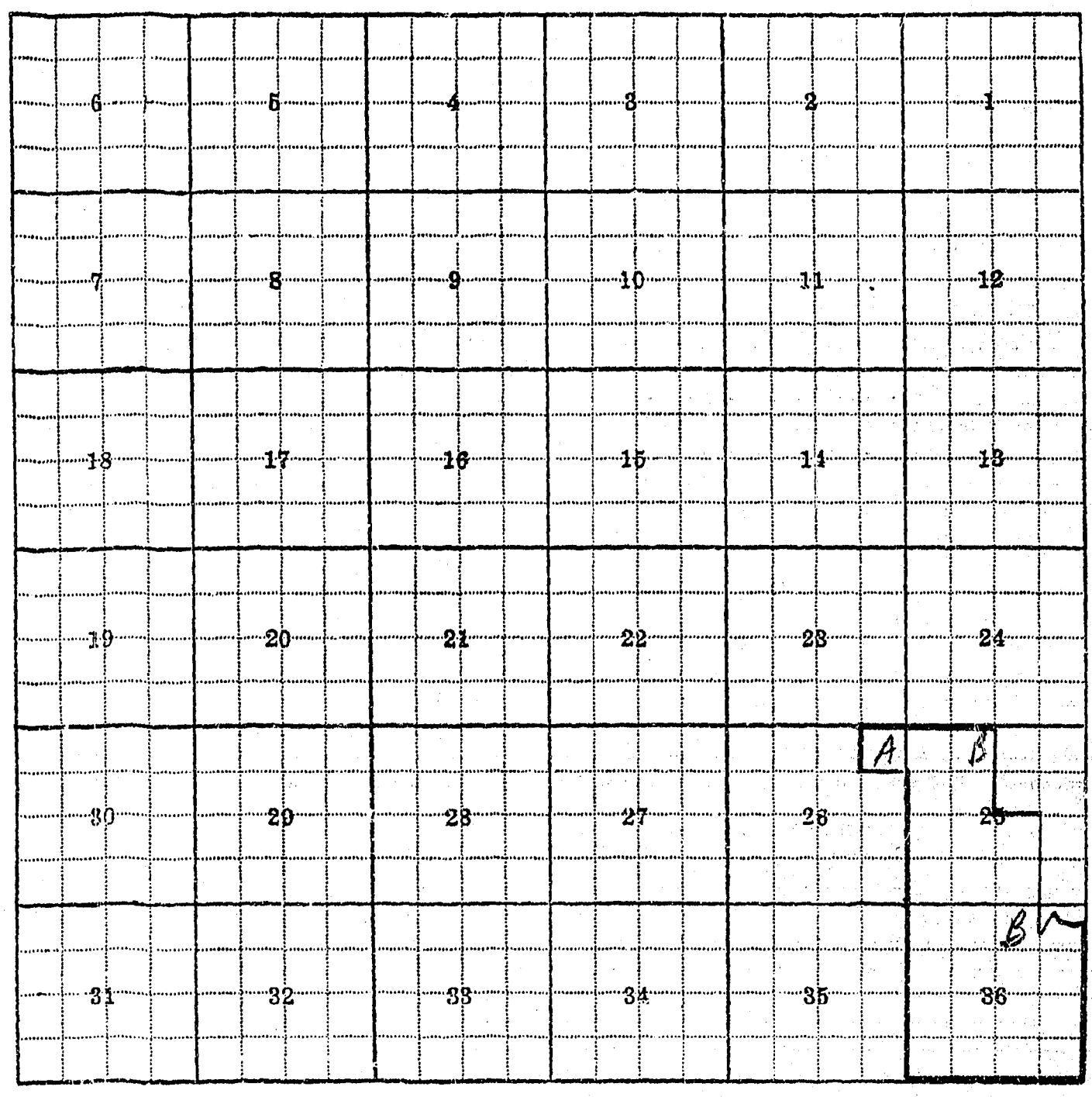
6
5
4
3
2
1
7
8
9
10
11
12
18
17
16
15
14
13
19
20
21
22
23
24
A
B
30
29
28
27
26
25
B
31
32
33
34
35
36

25-B, 26-A, 36-B

F-1-A

County Cascade

Farm Checked: Date 8-4-60

By Bill Kirkland & Dave Pouliot

STATE OF MONTANA
STATE ENGINEERS OFFICE
Water Resources Survey

T.19N. R. 7E. Plat No. 35

Photo No. 14G-120

Legal Land Owner Raymond W. Gray et al Address

Operator Address

Water is deliverd by:— 1. Private System; 2. Ditch Company; 3. State Project; 4. Federal Project; 5. Irrigation District

If under Ditch Company, Irrigation District, or Government Project, state the number of shares or inches, acre feet, as the case may be in said system

App. No. Decree No.	NAME OF APPROPRIATOR TO WHOM DECREED	NAME OF STREAM	Date App. Date Priority	Miner's Inches	In Use	NAME OF DITCH (Water Delivered By)	No.	R/F	P/G/S	Present Irr. Acres	Irrigable Acres
	STOCK WATER										
A-1601	Rachel Gray	Coulee in Sec. 6, T. 19N., R. 7E.	9-2-12	100	Stock						

NOTE: R—Denotes Regular Irrigation. F—Flood Irrigation. P—Water diverted by means of pumping. G—Water diverted by gravity. S—Stored Water.

Condition of System Topography River Basin Missouri

Adequate Supply: Yes No Explain

Remarks

Also in: Plat No. Twp. Rge.	Plat No. Twp. Rge.	Plat No. Twp. Rge.
Plat No. Twp. Rge.	Plat No. Twp. Rge.	Plat No. Twp. Rge.

Information From:
Field Survey

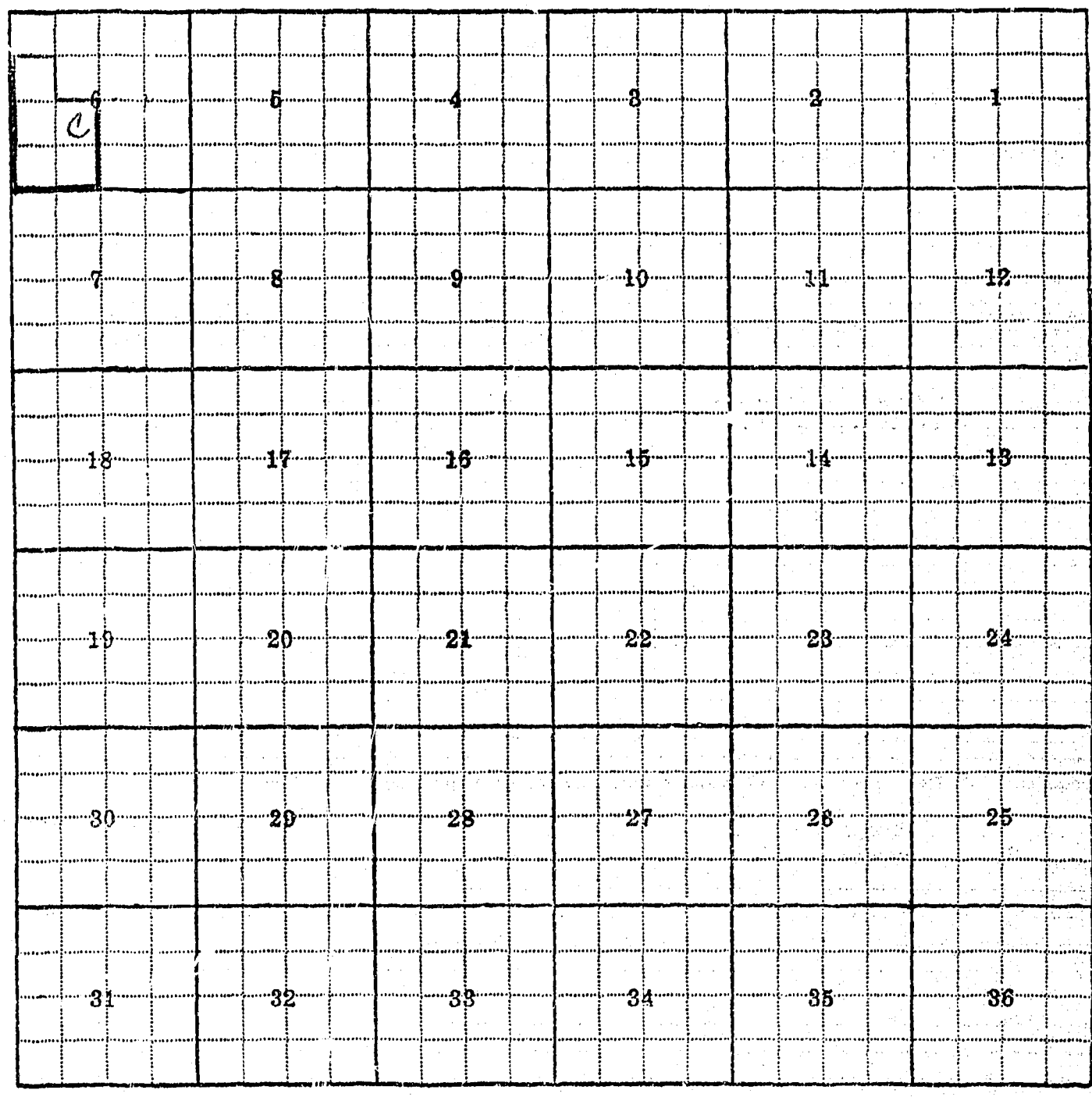
6
C
5
4
3
2
1
7
8
9
10
11
12
18
17
16
15
14
13
19
20
21
22
23
24
30
29
28
27
26
25
31
32
33
34
35
36

6-C

F-1-A

County Cascade

Farm Checked: Date 8-4-60

By Bill Kirkland & Dave Pouliot

STATE OF MONTANA
STATE ENGINEERS OFFICE
Water Resources Survey

T. 19N R. 7E Plat No. 35

Photo No. 7G-94

Legal Land Owner Arlaine & Kenneth Johnson Address

Operator Address

Water is delivered by:— 1. Private System; 2. Ditch Company; 3. State Project; 4. Federal Project; 5. Irrigation District

If under Ditch Company, Irrigation District, or Government Project, state the number of shares or inches, acre feet, as the case may be in said system

App. No. Decree No.	NAME OF APPROPRIATOR TO WHOM DECREED	NAME OF STREAM	Date App. Date Priority	Miner's Inches	In Use	NAME OF DITCH (Water Delivered By)	No.	R/F	P/G/S	Present Irr. Acres	Irrigable Acres
	STOCK WATER										
A-1402	John L. Engdahl	West Branch of Vissi-									
		gat Coulee	11-1-01	500	Stock						

NOTE: R—Denotes Regular Irrigation. F—Flood Irrigation. P—Water diverted by means of pumping. G—Water diverted by gravity. S—Stored Water.

Condition of System Topography River Basin Missouri

Adequate Supply: Yes No Explain

Remarks

Also in: Plat No. Twp. Rge.	Plat No. Twp. Rge.	Plat No. Twp. Rge.
Plat No. Twp. Rge.	Plat No. Twp. Rge.	Plat No. Twp. Rge.

Information From:

Field Survey

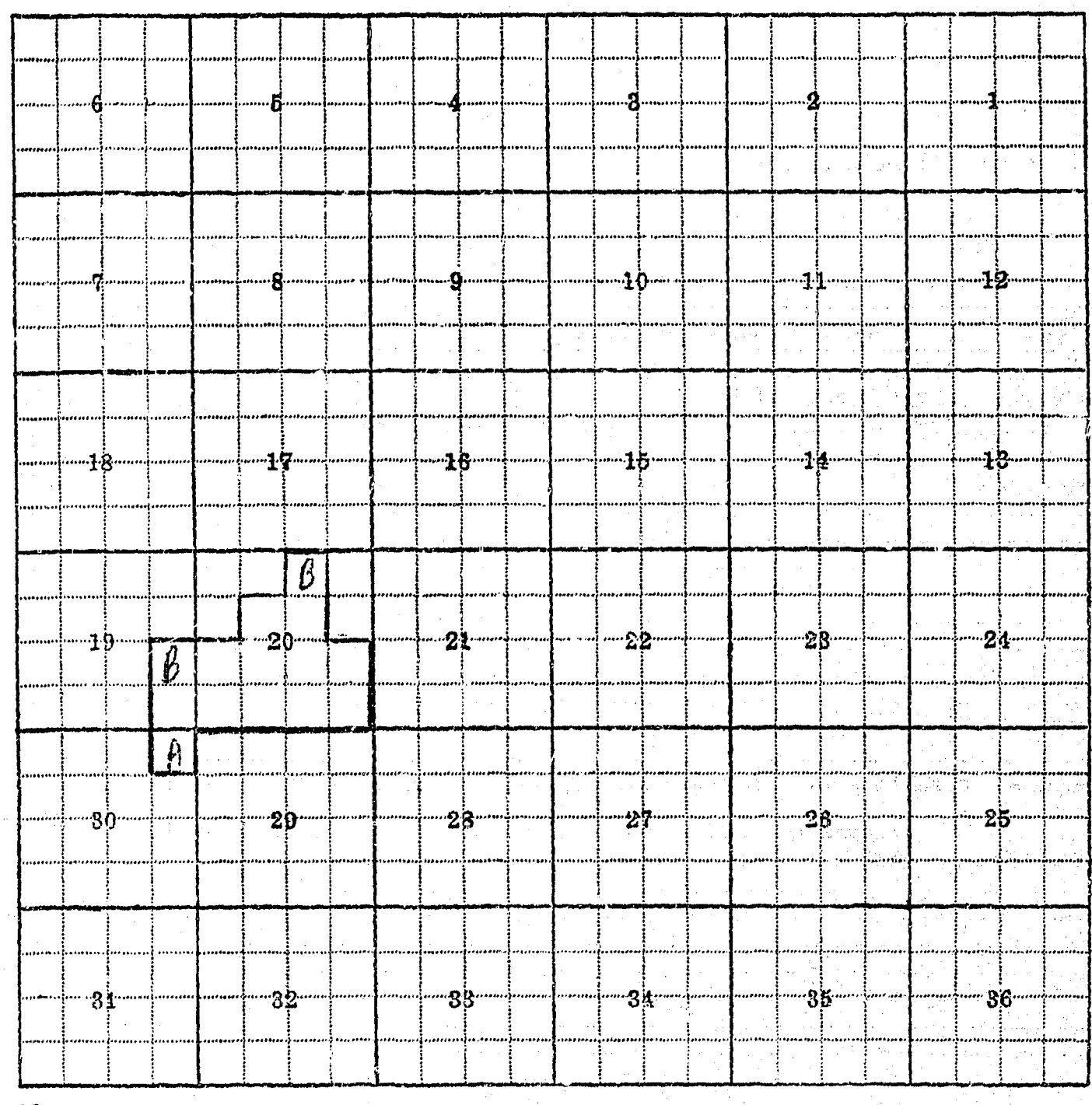
6
5
4
3
2
1
7
8
9
10
11
12
18
17
16
15
14
13
B
19
20
21
22
23
24
B
A
30
29
28
27
26
25
31
32
33
34
35
36

19-B, 20-B, 30-A

F-1-A

County Cascade

Farm Checked: Date 8-4-60

By Bill Kirkland & Dave Pouliot

STATE OF MONTANA
STATE ENGINEERS OFFICE
Water Resources Survey

T. 19N R. 7E Plat No. 35

Photo No. 7G-93

Legal Land Owner Carl & Flossie Johnson Address

Operator Address

Water is deliverd by:— 1. Private System; 2. Ditch Company; 3. State Project; 4. Federal Project; 5. Irrigation District

If under Ditch Company, Irrigation District, or Government Project, state the number of shares or inches, acre feet, as the case may be in said system

App. No. Decree No.	NAME OF APPROPRIATOR TO WHOM DECREED	NAME OF STREAM	Date App. Date Priority	Miner's Inches	In Use	NAME OF DITCH (Water Delivered By)	No.	R/F	P/G/S	Present Irr. Acres	Irrigable Acres
	STOCK WATER										
A-137	Oscar Johnson	Belt Butte Creek	8-15-02	10	Stock						

NOTE: R—Denotes Regular Irrigation. F—Flood Irrigation. P—Water diverted by means of pumping. G—Water diverted by gravity. S—Stored Water.

Condition of System Topography River Basin Missouri

Adequate Supply: Yes No Explain

Remarks

Also in: Plat No. Twp. Rge. | Plat No. Twp. Rge. | Plat No. Twp. Rge.
Plat No. Twp. Rge. | Plat No. Twp. Rge. | Plat No. Twp. Rge.

Information From:
Field Survey

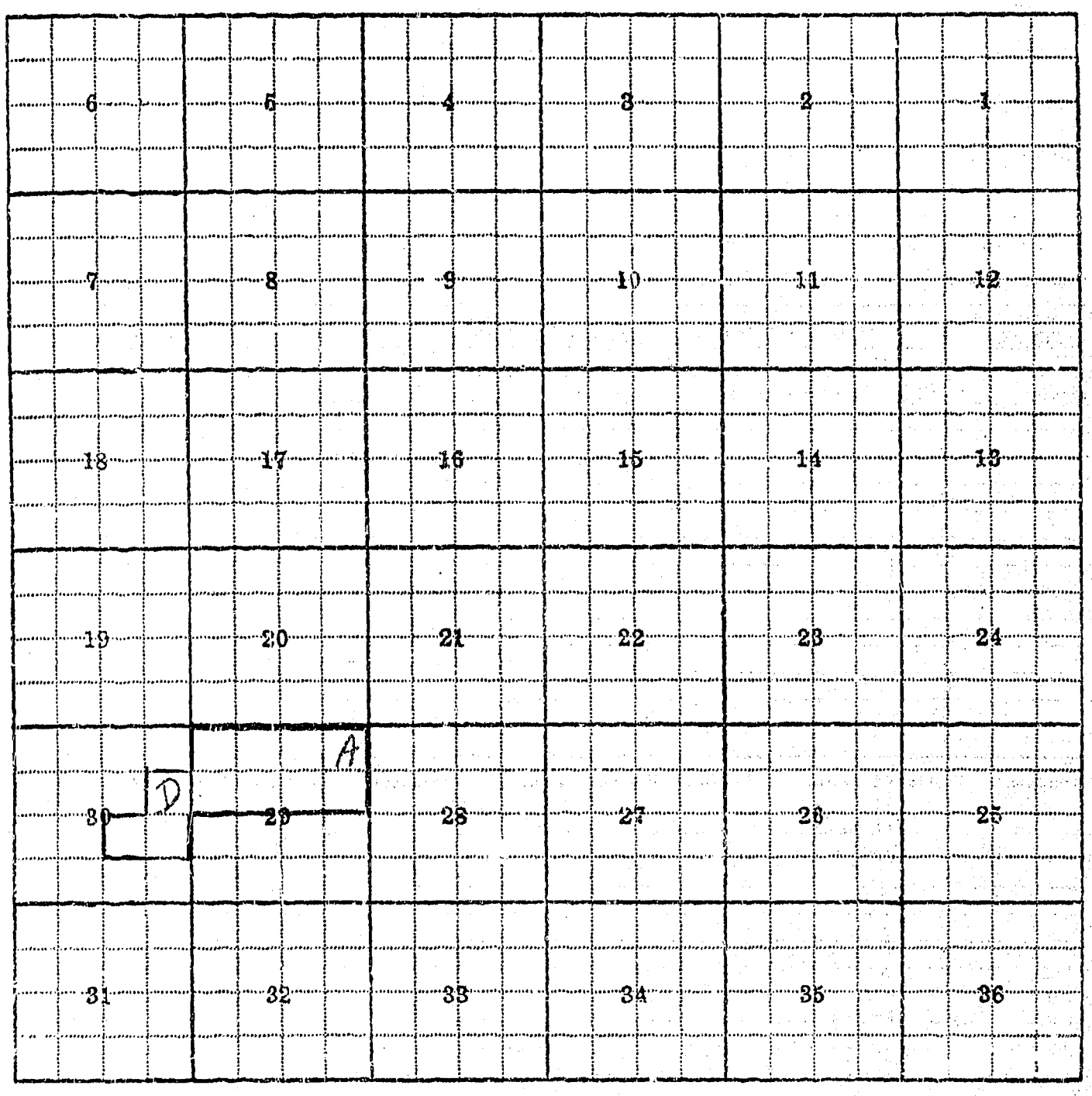
6
5
4
3
2
1
7
8
9
10
11
12
18
17
16
15
14
13
19
20
21
22
23
24
A
D
30
29
28
27
26
25
31
32
33
34
35
36

30-D, 29-A

F-1-A

County Cascade

Farm Checked: Date 8-4-60

By Bill Kirkland & Dave Pouliot

STATE OF MONTANA
STATE ENGINEERS OFFICE
Water Resources Survey

T. 19NR 7E Plat No. 35

Photo No. 7G-95

Legal Land Owner Kenneth & Barbara Johnson Address

Operator Address

Water is deliverd by:— 1. Private System; 2. Ditch Company; 3. State Project; 4. Federal Project; 5. Irrigation District

If under Ditch Company, Irrigation District, or Government Project, state the number of shares or inches, acre feet, as the case may be in said system

App. No. Decree No.	NAME OF APPROPRIATOR TO WHOM DECREED	NAME OF STREAM	Date App. Date Priority	Miner's Inches	In Use	NAME OF DITCH (Water Delivered By)	No.	R/F	P/G/S	Present Irr. Acres	Irrigable Acres
	STOCK WATER										
Ad 1527	Benjamin Cunning-ston	Coulee in Sec. 17, T. 19N. R. 7E.	5-1-03	100	Stock						

NOTE: R—Denotes Regular Irrigation. F—Flood Irrigation. P—Water diverted by means of pumping. G—Water diverted by gravity. S—Stored Water.

Condition of System Topography River Basin Missouri

Adequate Supply: Yes No Explain

Remarks

Also in: Plat No. Twp. Rge.	Plat No. Twp. Rge.	Plat No. Twp. Rge.
Plat No. Twp. Rge.	Plat No. Twp. Rge.	Plat No. Twp. Rge.

Information From:
Field Survey

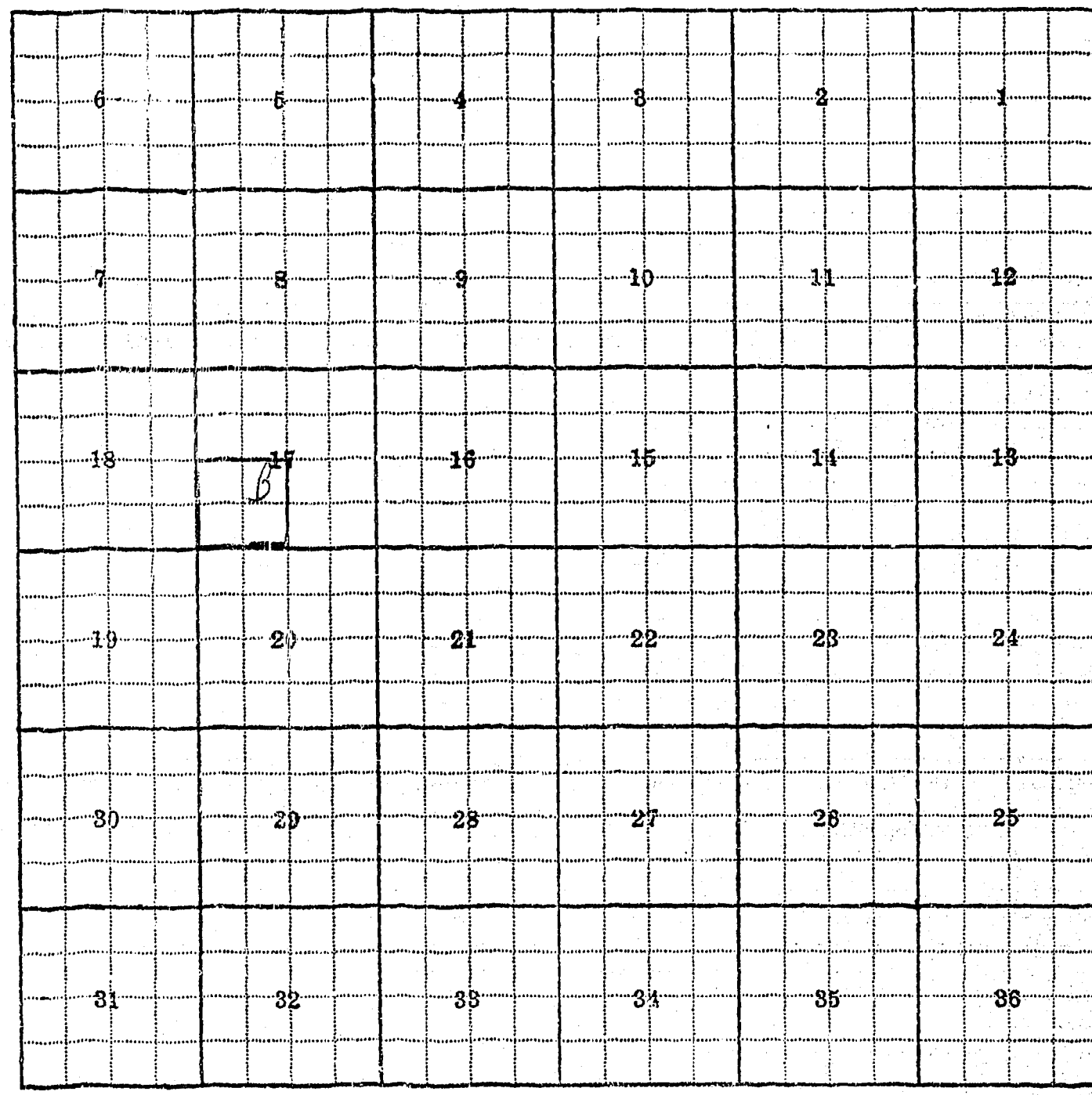
6
5
4
3
2
1
7
8
9
10
11
12
18
17
16
15
14
13
19
20
21
22
23
24
30
29
28
27
26
25
31
32
33
34
35
36

17-B

F-1-A

County Cascade

Farm Checked: Date 8-4-60

By Bill Kirkland & Dave Pouliot

STATE OF MONTANA
STATE ENGINEERS OFFICE
Water Resources Survey

T. 19N. R. 7E. Plat No. 35

Photo No. 7G-94

Legal Land Owner Norman & Ethel Johnson Address

Operator Address

Water is deliverd by:— 1. Private System; 2. Ditch Company; 3. State Project; 4. Federal Project; 5. Irrigation District

If under Ditch Company, Irrigation District, or Government Project, state the number of shares or inches, acre feet, as the case may be in said system

App. No. Decree No.	NAME OF APPROPRIATOR TO WHOM DECREED	NAME OF STREAM	Date App. Date Priority	Miner's Inches	In Use	NAME OF DITCH (Water Delivered By)	No.	R/F	P/G/S	Present Irr. Acres	Irrigable Acres
	STOCK WATER										
A-1094	Thomas J. Hoel	Unnamed spring in NE¼SE¼ of Sec. 19, T. 19N, R. 7E.	12-1-02	100	Stock						

NOTE: R—Denotes Regular Irrigation. F—Flood Irrigation. P—Water diverted by means of pumping. G—Water diverted by gravity. S—Stored Water.

Condition of System Topography River Basin Missouri

Adequate Supply: Yes No Explain

Remarks

Also in: Plat No. Twp. Rge. | Plat No. Twp. Rge. | Plat No. Twp. Rge.
Plat No. Twp. Rge. | Plat No. Twp. Rge. | Plat No. Twp. Rge.

Information From:
Field Survey