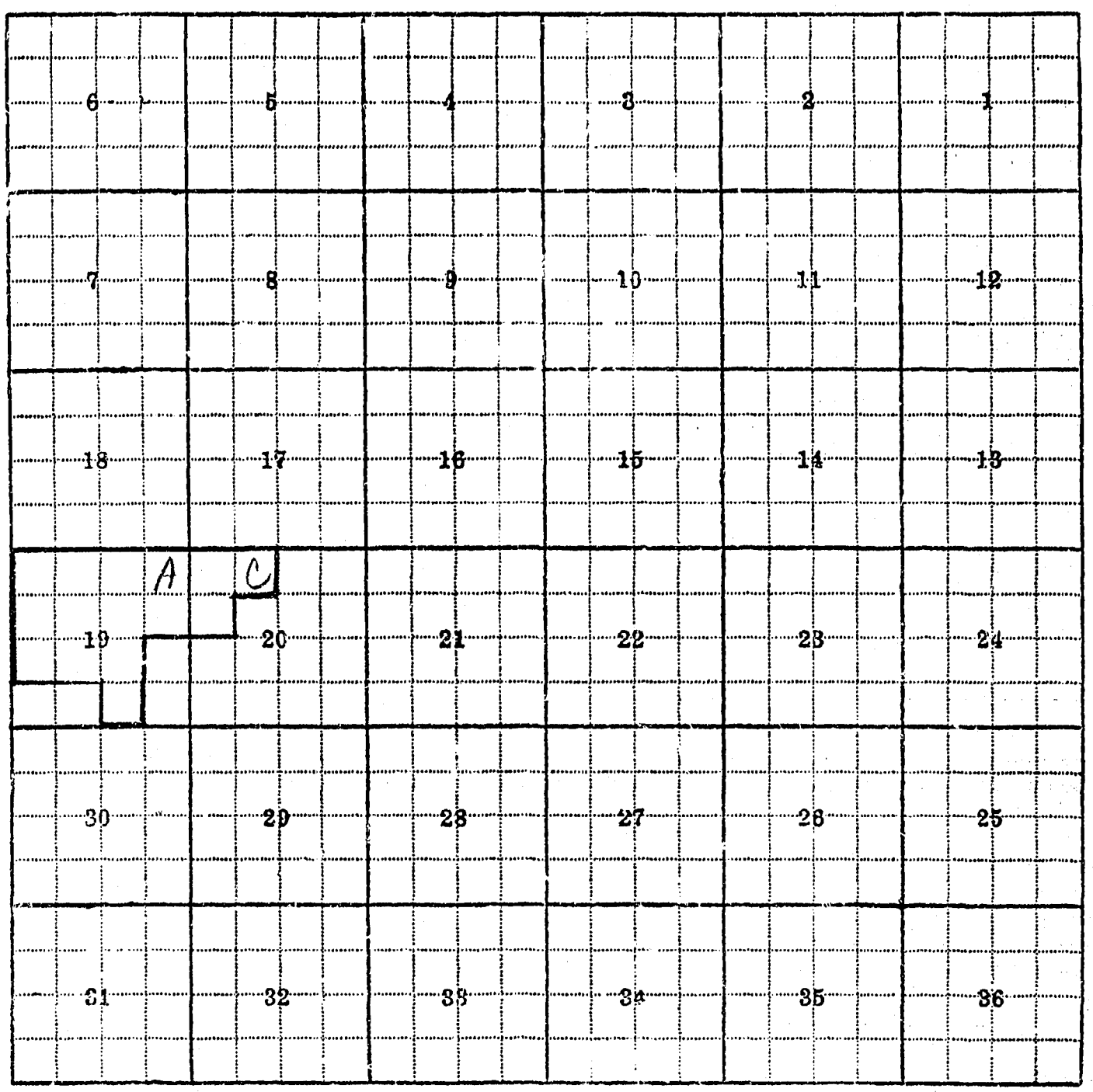
6
5
4
3
2
1
7
8
9
10
11
12
18
17
16
15
14
13
A
C
19
20
21
22
23
24
30
29
28
27
26
25
31
32
33
34
35
36

19-A, 20-C

F-1-A

County Cascade

Farm Checked: Date 8-4-60

By Bill Kirkland & Dave Poulliot

STATE OF MONTANA
STATE ENGINEERS OFFICE
Water Resources Survey

T 19N R 7E Plat No. 35

Photo No. 7G-190

Legal Land Owner Olaf Johnson Address

Operator Address

Water is delivered by:— 1. Private System; 2. Ditch Company; 3. State Project; 4. Federal Project; 5. Irrigation District

If under Ditch Company, Irrigation District, or Government Project, state the number of shares or inches, acre feet, as the case may be in said system

App. No. Decree No.	NAME OF APPROPRIATOR TO WHOM DECREED	NAME OF STREAM	Date App. Date Priority	Miner's Inches	In Use	NAME OF DITCH (Water Delivered By)	No.	R/F	P/G/S	Present Irr. Acres	Irrigable Acres
	STOCK WATER										
A-1839	Matey Sander	Coulee in Sec. 1, T. 19N. R. 7E.	5-20-01	100	Stock						

NOTE: R—Denotes Regular Irrigation. F—Flood Irrigation. P—Water diverted by means of pumping. G—Water diverted by gravity. S—Stored Water.

Condition of System Topography River Basin Missouri

Adequate Supply: Yes No Explain

Remarks

Also in: Plat No. Twp. Rge.	Plat No. Twp. Rge.	Plat No. Twp. Rge.
Plat No. Twp. Rge.	Plat No. Twp. Rge.	Plat No. Twp. Rge.

Information From:
Field Survey


A
C
6
5
4
3
2
1
7
8
9
10
11
12
18
17
16
15
14
13
19
20
21
22
23
24
30
29
28
27
26
25
31
32
33
34
35
36

1-C, 2-A

F-1-A

County Cascade

Farm Checked Date 8-4-60

By Bill Kirkland & Dave [illegible]

STATE OF MONTANA
STATE ENGINEERS OFFICE
Water Resources Survey

T. 19N R. 7E Plat No. 35

Photo No. 7G-190

Legal Land Owner James & Bertha M. [illegible] Address

Operator Address

Water is delivered by:— 1. Private System; 2. Ditch Company; 3. State Project; 4. Federal Project; 5. Irrigation District

If under Ditch Company, Irrigation District, or Government Project, state the number of shares or inches, acre feet, as the case may be in said system

App. No. Decree No.	NAME OF APPROPRIATOR TO WHOM DECREED	NAME OF STREAM	Date App. Date Priority	Miner's Inches	In Use	NAME OF DITCH (Water Delivered By)	No.	R/F	P/G/S	Present Irr. Acres	Irrigable Acres
	STOCK WATER										
A-1839	Matey Sander	Coulee in Sec. 1, T.									
		19N, R. 7E.	5-20-01	100	Stock						

NOTE: R—Denotes Regular Irrigation F—Flood Irrigation. P—Water diverted by means of pumping. G—Water diverted by gravity. S—Stored Water.

Condition of System Topography River Basin Missouri

Adequate Supply: Yes No Explain

Remarks

Also in: Plat No. Twp. Rge.	Plat No. Twp. Rge.	Plat No. Twp. Rge.
Plat No. Twp. Rge.	Plat No. Twp. Rge.	Plat No. Twp. Rge.

Information From:

Field Survey

6	5	4	3	2	1
7	8	9	10	11	12
18	17	16	15	14	13
19	20	21	22	23	24
30	29	28	27	26	25
31	32	33	34	35	36

1-B

F-1-A

County Cascade

Farm Checked: Date 8-4-60

By Bill Kirkland & Dave Poulliot

STATE OF MONTANA
STATE ENGINEERS OFFICE
Water Resources Survey

T.19N R.7E Plat No. 35

Photo No. 7C-189

Legal Land Owner Richard Maki Address

Operator Address

Water is delivered by:— 1. Private System; 2. Ditch Company; 3. State Project; 4. Federal Project; 5. Irrigation District

If under Ditch Company, Irrigation District, or Government Project, state the number of shares or inches, acre feet, as the case may be in said system

App. No. Decree No.	NAME OF APPROPRIATOR TO WHOM DECREED	NAME OF STREAM	Date App. Date Priority	Miner's Inches	In Use	NAME OF DITCH (Water Delivered By)	No.	R/F	P/G/S	Present Irr. Acres	Irrigal Acre
	STOCK WATER										
A-1745	John E. Morris	Coulee SW¼NE¼ of Sec.									
		7, T. 19N., R. 8E.	3-1-02	100	Stock						

NOTE: R—Denotes Regular Irrigation. F—Flood Irrigation. P—Water diverted by means of pumping. G—Water diverted by gravity. S—Stored Water.

Condition of System Topography River Basin Missouri

Adequate Supply: Yes No Explain

Remarks

Also in: Plat No. Twp. Rge.	Plat No. Twp. Rge.	Plat No. Twp. Rge.
Plat No. Twp. Rge.	Plat No. Twp. Rge.	Plat No. Twp. Rge.

Information From:

Field Survey

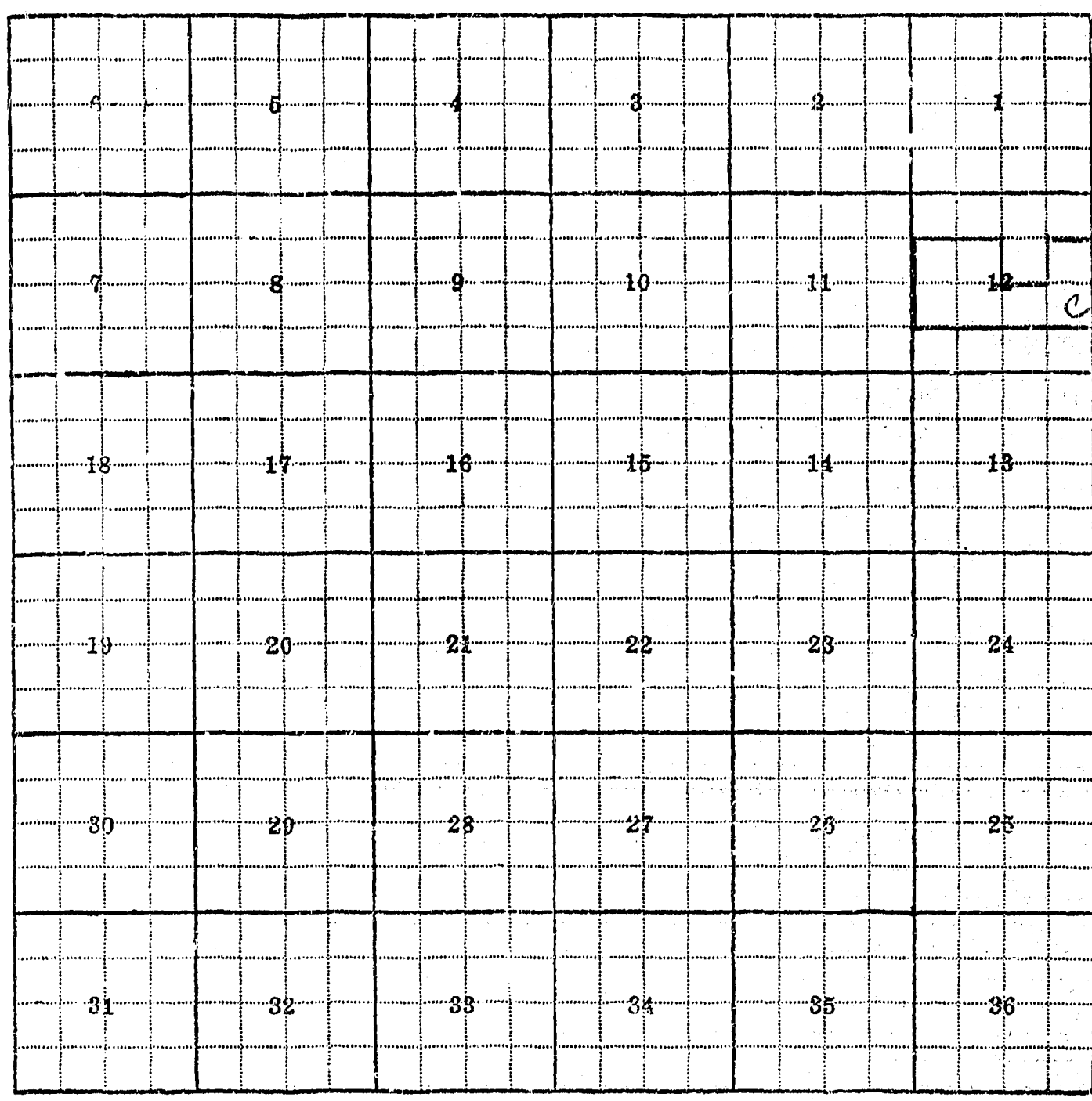
6
5
4
3
2
1
7
8
9
10
11
12
C
18
17
16
15
14
13
19
20
21
22
23
24
30
29
28
27
26
25
31
32
33
34
35
36

12-C

F-1-A

County Cascade

Farm Checked: Date 8-4-60

By Bill Kirkland & Dave Pouliot

STATE OF MONTANA
STATE ENGINEERS OFFICE
Water Resources Survey

T 19N R 7E Plat No. 35

Photo No. 14G-120; 7G-115

Legal Land Owner Nilson Enterprises Inc. Address

Operator Address

Water is deliverd by:— 1. Private System; 2. Ditch Company; 3. State Project; 4. Federal Project; 5. Irrigation District

If under Ditch Company, Irrigation District, or Government Project, state the number of shares or inches, acre feet, as the case may be in said system

App. No. Decree No.	NAME OF APPROPRIATOR TO WHOM DECREED	NAME OF STREAM	Date App. Date Priority	Miner's Inches	In Use	NAME OF DITCH (Water Delivered By)	—— No.	R/F	P/G/S	Present Irr. Acres	Irrigable Acres
	STOCK WATER										
A-129	Edward Peterson	Little Belt Creek	Filed								
			1-18-06	300	Stock						
A-206	James H. Gillette	Buck Brush Coulee	4-23-00	150	Stock						

NOTE: R—Denotes Regular Irrigation. F—Flood Irrigation. P—Water diverted by means of pumping. G—Water diverted by gravity. S—Stored Water.

Condition of System Topography River Basin Missouri

Adequate Supply: Yes No Explain

Remarks

Also in: Plat No. Twp. Rge.	Plat No. Twp. Rge.	Plat No. Twp. Rge.
Plat No. Twp. Rge.	Plat No. Twp. Rge.	Plat No. Twp. Rge.

Information From:

Field Survey

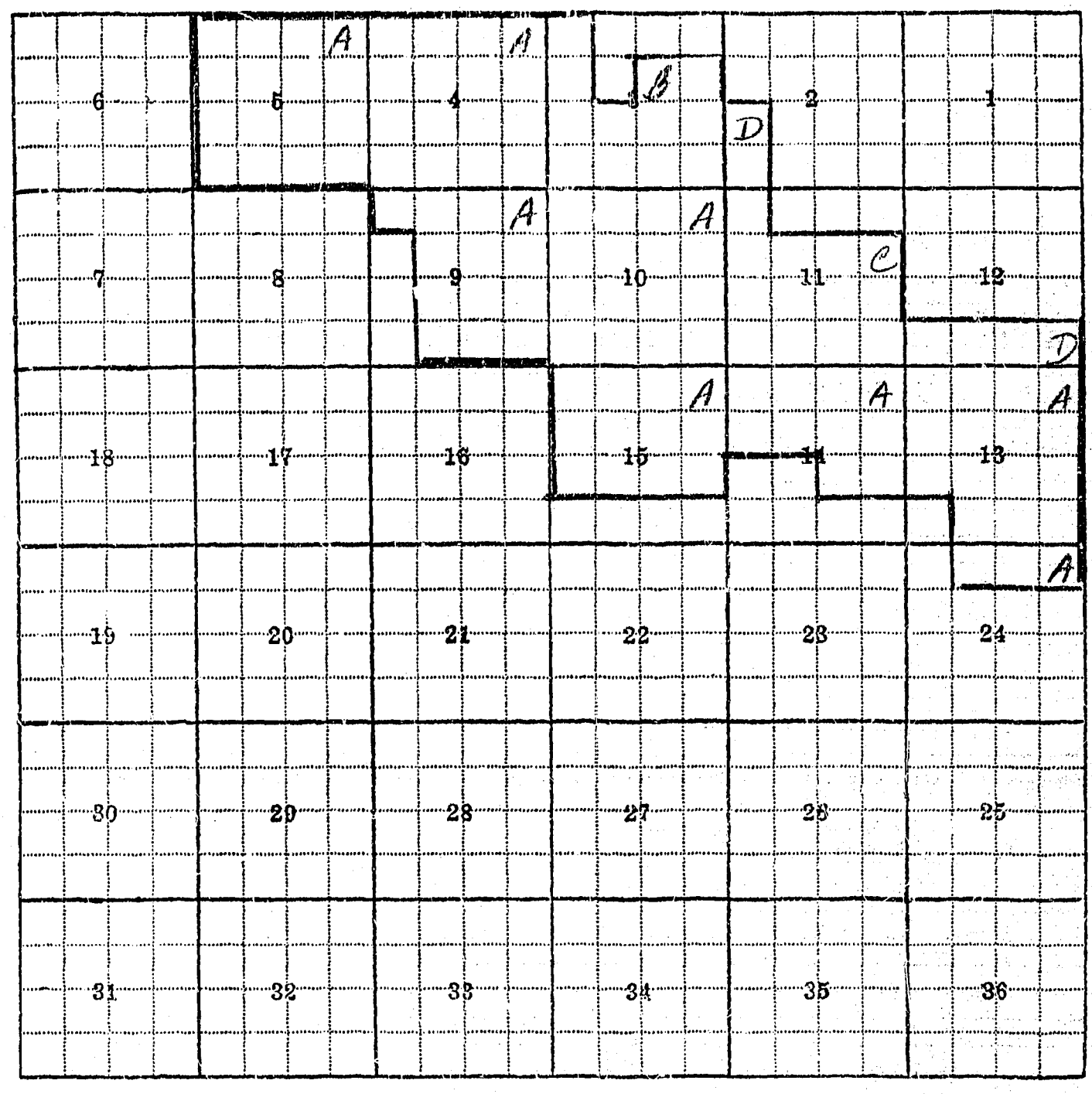

2-D, 3-B, 4-A, 5-A, 9-A, 10-A, 11-C, 12-D, 13-A, 14-A, 15-A, 24-A

F-1-A

County Cascade

Farm Checked: Date 8-4-60

By Bill Kirkland & Dave Pouliot

STATE OF MONTANA
STATE ENGINEERS OFFICE
Water Resources Survey

T 19N R 7E Plat No. 35

Photo No. 7G-116; 7G-117

Legal Land Owner Harold S. Penn Address

Operator Address

Water is deliverd by:— 1. Private System; 2. Ditch Company; 3. State Project; 4. Federal Project; 5. Irrigation District

If under Ditch Company, Irrigation District, or Government Project, state the number of shares or inches, acre feet, as the case may be in said system

App. No. Decree No.	NAME OF APPROPRIATOR TO WHOM DECREED	NAME OF STREAM	Date App. Date Priority	Miner's Inches	In Use	NAME OF DITCH (Water Delivered By)	No.	R/F	P/G/S	Present Irr. Acres	Irrigc Acr
	STOCK WATER										
A-1641	Alma Johnson	Coulee in Sec. 27,									
		T. 19N. R. 7E.	4-1-02	100	Stock						

NOTE: R—Denotes Regular Irrigation. F—Flood Irrigation. P—Water diverted by means of pumping. G—Water diverted by gravity. S—Stored Water.

Condition of System Topography River Basin Missouri

Adequate Supply: Yes No Explain

Remarks

Also in: Plat No. Twp. Rge.	Plat No. Twp. Rge.	Plat No. Twp. Rge.
Plat No. Twp. Rge.	Plat No. Twp. Rge.	Plat No. Twp. Rge.

Information From:
Field Survey

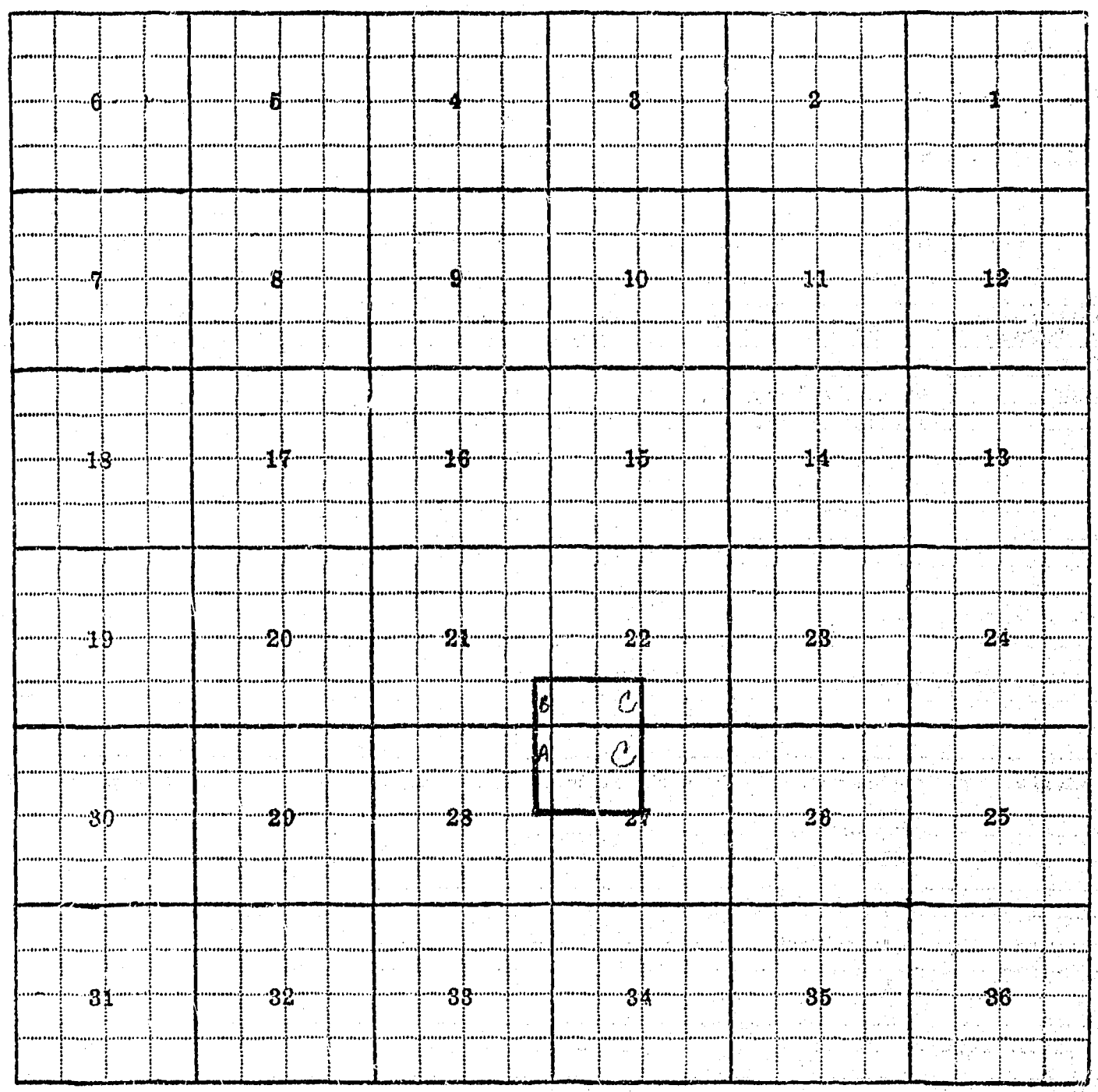

21-B, 22-C, 27-C, 28-A

F-1-A

County Cascade

Farm Checked: Date 8-4-60

By Bill Kirkland & Dave Pouliot

STATE OF MONTANA
STATE ENGINEER'S OFFICE
Water Resources Survey

T. 19N R. 7E Plat No. 35

Photo No. 7G-95; 7G-94; 7G-93

Legal Land Owner Harriet Stein Address

Operator Address

Water is deliverd by:— 1. Private System; 2. Ditch Company; 3. State Project; 4. Federal Project; 5. Irrigation District

If under Ditch Company, Irrigation District, or Government Project, state the number of shares or inches, acre feet, as the case may be in said system

App. No. Decree No.	NAME OF APPROPRIATOR TO WHOM DECREED	NAME OF STREAM	Date App. Date Priority	Miner's Inches	In Use	NAME OF DITCH (Water Delivered By)	No.	R/F	P/G/S	Present Irr. Acres	Irrigable Acres
	STOCK WATER										
A-1868	John Stein	Coulee in Sec. 18, T. 19N, R. 7E.	11-8-10	100	Stock						
A-1482	James Bradie	Coulee	1-1-09	100	Stock						

NOTE: R—Denotes Regular Irrigation. F—Flood Irrigation. P—Water diverted by means of pumping. G—Water diverted by gravity. S—Stored Water.

Condition of System Topography River Basin Missouri

Adequate Supply: Yes No Explain

Remarks

Also in: Plat No. Twp. Rge.	Plat No. Twp. Rge.	Plat No. Twp. Rge.
Plat No. Twp. Rge.	Plat No. Twp. Rge.	Plat No. Twp. Rge.

Information From:

Field Survey

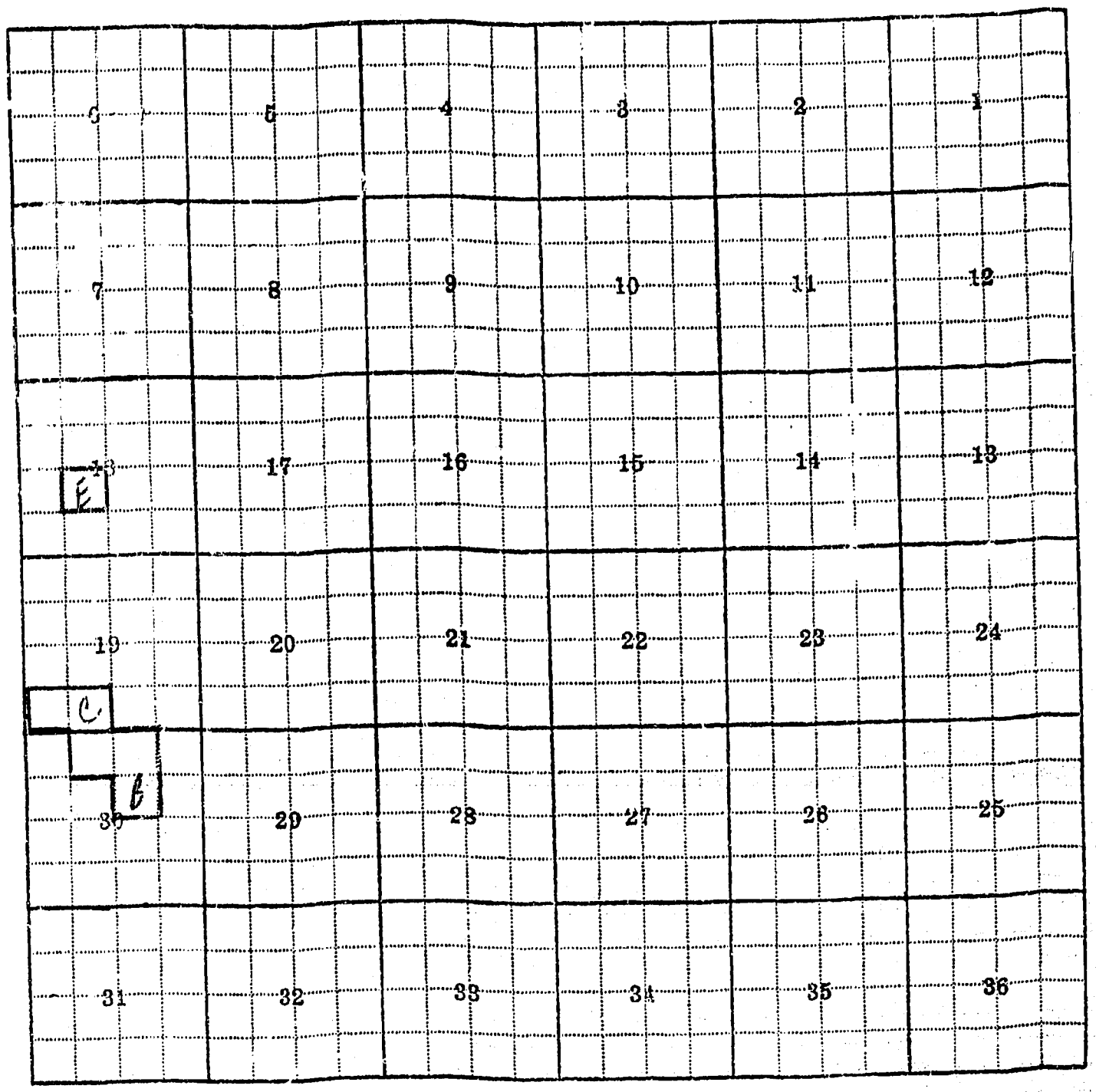
6
5
4
3
2
1
7
8
9
10
11
12
18
E
17
16
15
14
13
19
20
21
22
23
24
C
B
30
29
28
27
26
25
31
32
33
34
35
36

18-E, 19-C, 30-B

F-1-A

County Cascade

Farm Checked: Date 8-4-60

By Bill Kirkland & Dave Poulliot

STATE OF MONTANA
STATE ENGINEERS OFFICE
Water Resources Survey

T 19N R 7E Plat No 35

Photo No 7G-116; 7G-117; 7G-95; 7G-96

Legal Land Owner Henry & Naomi Wright Address

Operator Address

Water is deliverd by:— 1. Private System; 2. Ditch Company; 3. State Project; 4. Federal Project; 5. Irrigation District

If under Ditch Company, Irrigation District, or Government Project, state the number of shares or inches, acre feet, as the case may be in said system

App. No. Decree No.	NAME OF APPROPRIATOR TO WHOM DECREED	NAME OF STREAM	Date App. Date Priority	Miner's Inches	In Use	NAME OF DITCH (Water Delivered By)	No.	R/F	P/G/S	Present Irr. Acres	Irrigable Acres
	STOCK WATER										
A-123	Charles S. Gibson	Little Belt Creek	11-23-83	500	Stock						
A-129	Edward Peterson	Little Belt Creek	Filed 1-18-06	300	Stock						
A-1401	Ida S. Engdahl	Vissigat Coulee	11-1-01	500	Stock						
A-1602	Ole Grendal	Coulee in Sec. 8, T. 19N., R. 7E.	4-9-08	50	Stock						
A-1699	James Linderman	Coulee in Sec. 28, T. 19N., R. 7E.	5-20-00	200	Stock						
A-1796	Alma Marie Peterson	Coulee in Sec. 8, T. 19N., R.7E.	1-4-13	100	Stock						
A-1808	Alma Marie Potts	Coulee in Sec. 8, T. 19N, R. 7E.	1-4-13	80	Stock						
A-1933	Geo. R. Wright	Coulee in Lot 2, Sec. 7, T. 19N., R. 7E.	3-1-02	30	Stock						

NOTE: R—Denotes Regular Irrigation. F—Flood Irrigation. P—Water diverted by means of pumping. G—Water diverted by gravity. S—Stored Water.

Condition of System Topography River Basin Missouri

Adequate Supply: Yes No Explain

Remarks

Also in: Plat No. Twp. Rge.	Plat No. Twp. Rge.	Plat No. Twp. Rge.
Plat No. Twp. Rge.	Plat No. Twp. Rge.	Plat No. Twp. Rge.

Information From:

Field Survey

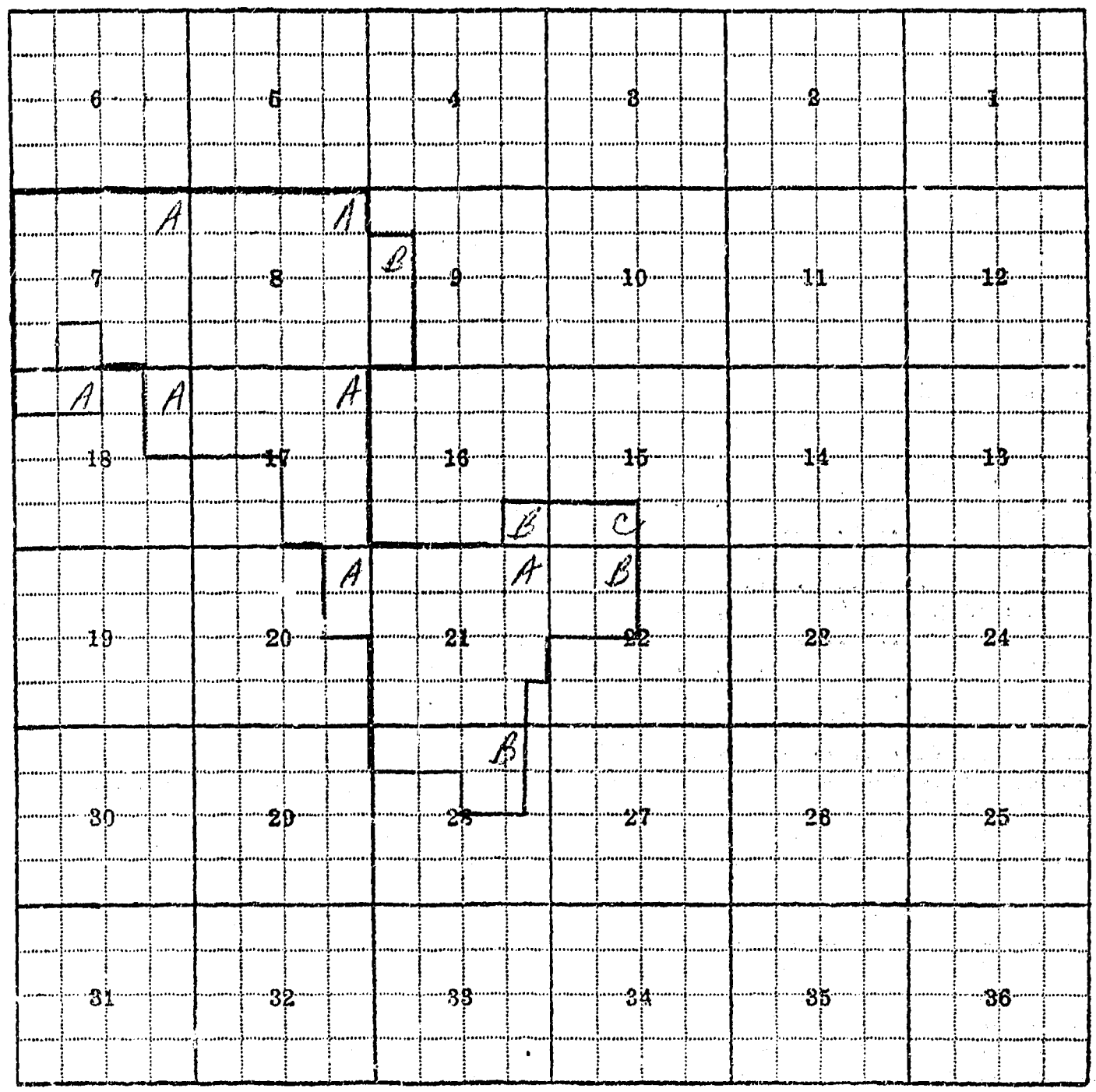

7-A, 8-A, 9-B, 15-C, 16-B, 17-A, 18-A, 20-A, 21-A, 22-B, 28-B

F-1-A

County Cascade

Farm Checked: Date 8-4-60

By Bill Kirkland & Dave Pouliot

STATE OF MONTANA
STATE ENGINEERS OFFICE
Water Resources Survey

T. 19N R. 7E Plat No. 35

Photo No. 7G-116; 7G-117; 7G-95; 7G-96

Legal Land Owner Henry & Naomi Wright (Continued) Address

Operator Address

Water is deliverd by:— 1. Private System; 2. Ditch Company; 3. State Project; 4. Federal Project; 5. Irrigation District

If under Ditch Company, Irrigation District, or Government Project, state the number of shares or inches, acre feet, as the case may be in said system

App. No. Decree No.	NAME OF APPROPRIATOR TO WHOM DECREED	NAME OF STREAM	Date App. Date Priority	Miner's Inches	In Use	NAME OF DITCH (Water Delivered By)	No.	R/F	P/G/S	Present Irr. Acres	Irrigable Acres
A-1641	Alma Johnson	Coulee in Sec. 27,									
		T. 19N. R. 7E.	4-1-02	100	Stock						

NOTE: R—Denotes Regular Irrigation. F—Flood Irrigation. P—Water diverted by means of pumping. G—Water diverted by gravity. S—Stored Water.

Condition of System Topography River Basin Missouri

Adequate Supply: Yes No Explain

Remarks

Also in: Plat No. Twp. Rge.	Plat No. Twp. Rge.	Plat No. Twp. Rge.
Plat No. Twp. Rge.	Plat No. Twp. Rge.	Plat No. Twp. Rge.

Information From:

Field Survey

F-1-A

County Cascade

Farm Checked: Date 8-4-60

By Bill Kirkland & Dave Pouliot

STATE OF MONTANA
STATE ENGINEERS OFFICE
Water Resources Survey

T 19N R 7E Plat No. 35

Photo No. 7G-187

Legal Land Owner Victor Smerker Address

Operator Address

Water is delivered by:— 1. Private System; 2. Ditch Company; 3. State Project; 4. Federal Project; 5. Irrigation District

If under Ditch Company, Irrigation District, or Government Project, state the number of shares or inches, acre feet, as the case may be in said system

App. No. Decree No.	NAME OF APPROPRIATOR TO WHOM DECREED	NAME OF STREAM	Date App. Date Priority	Miner's Inches	In Use	NAME OF DITCH (Water Delivered By)	No.	R/F	P/G/S	Present Irr. Acres	Irrigabl Acres
	STOCK WATER										
A-121	James J. Dockery	Little Belt Creek	10-3-91.	500	Stock						
A-122	James J. Dockery	Little Belt Creek	5-27-95	500	Stock						

NOTE: R—Denotes Regular Irrigation. F—Flood Irrigation. P—Water diverted by means of pumping. G—Water diverted by gravity. S—Stored Water.

Condition of System Topography River Basin Missouri

Adequate Supply: Yes No Explain

Remarks

Also in: Plat No. Twp. Rge.	Plat No. Twp. Rge.	Plat No. Twp. Rge.
Plat No. Twp. Rge.	Plat No. Twp. Rge.	Plat No. Twp. Rge.

Information From:

Field Survey

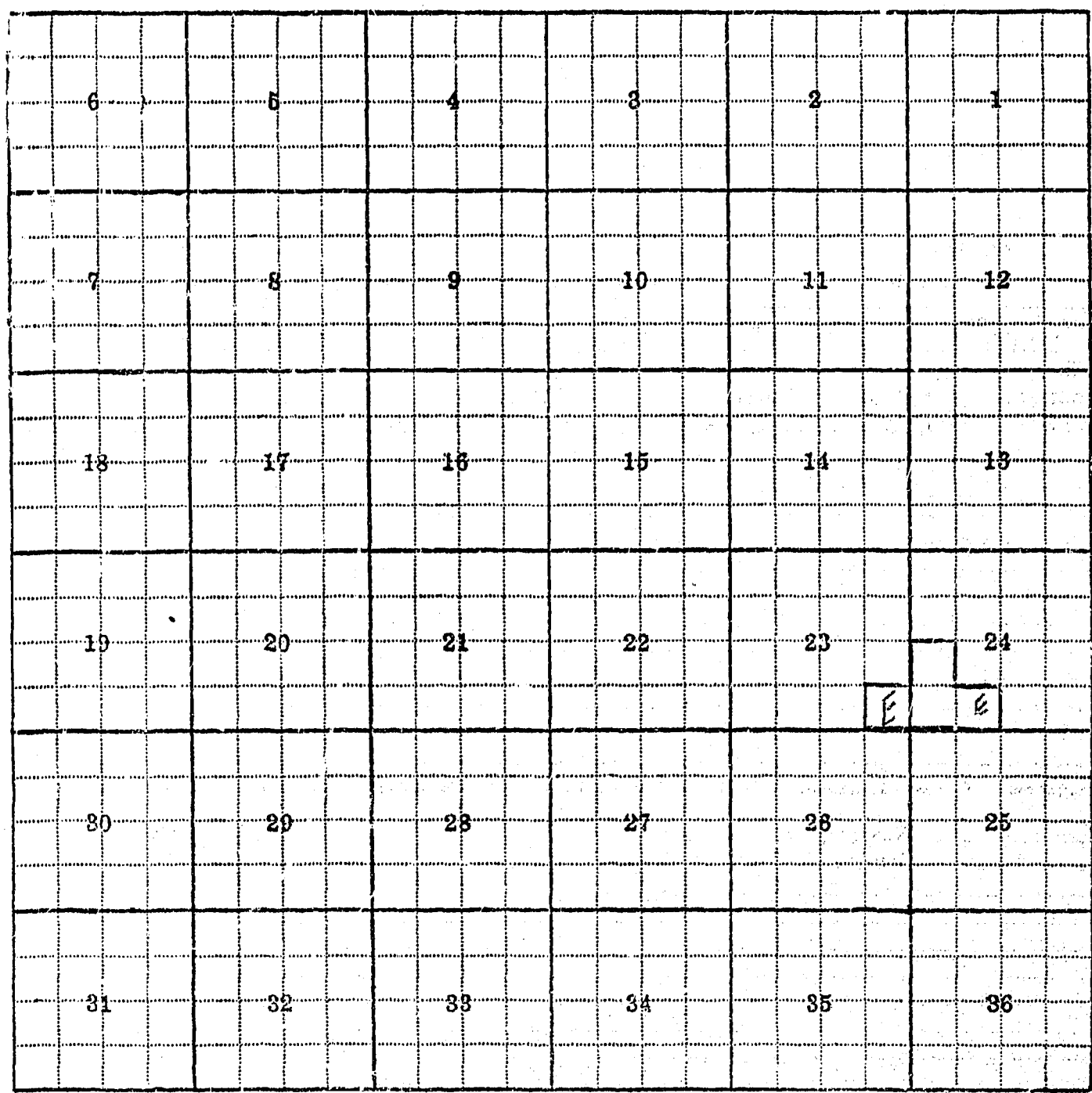
6
5
4
3
2
1
7
8
9
10
11
12
18
17
16
15
14
13
19
20
21
22
23
24
E
E
30
29
28
27
26
25
31
32
33
34
35
36

23-E, 24-E

F-1-A

County Cascade

STATE OF MONTANA
STATE ENGINEERS OFFICE
Water Resources Survey

T. 19N R. 7E Plat No. 35

Farm Checked: Date 8-4-60

Photo No. 7G-190; 7G-187

By Bill Kirkland & Dave Poulliot

Legal Land Owner Tony & Lena Smerker Address

Operator Address

Water is delivered by:— 1. Private System; 2. Ditch Company; 3. State Project; 4. Federal Project; 5. Irrigation District

If under Ditch Company, Irrigation District, or Government Project, state the number of shares or inches, acre feet, as the case may be in said system

App. No. Decree No.	NAME OF APPROPRIATOR TO WHOM DECREED	NAME OF STREAM	Date App. Date Priority	Miner's Inches	In Use	NAME OF DITCH (Water Delivered By)	No.	R/F	P/G/S	Present Irr. Acres	Irrigabl Acres
	STOCK WATER										
A-120	Harrison Dockery	Little Belt Creek	10-12-91	500	Stock						
A-122	James J. Dockery	Little Belt Creek	5-27-95	500	Stock						
A-1419	Matey Sander	Middle Willow Creek	9-7-00	100	Stock						
A-1761	Anton Neuman	Coulee in Sec. 26, T. 19N, R.7E.	4-1-02	100	Stock						

NOTE: R—Denotes Regular Irrigation. F—Flood Irrigation. P—Water diverted by means of pumping. G—Water diverted by gravity. S—Stored Water.

Condition of System Topography River Basin Missouri

Adequate Supply: Yes No Explain

Remarks

Also in: Plat No. Twp. Rge. | Plat No. Twp. Rge. | Plat No. Twp. Rge.
Plat No. Twp. Rge. | Plat No. Twp. Rge. | Plat No. Twp. Rge.

Information From:

Field Survey

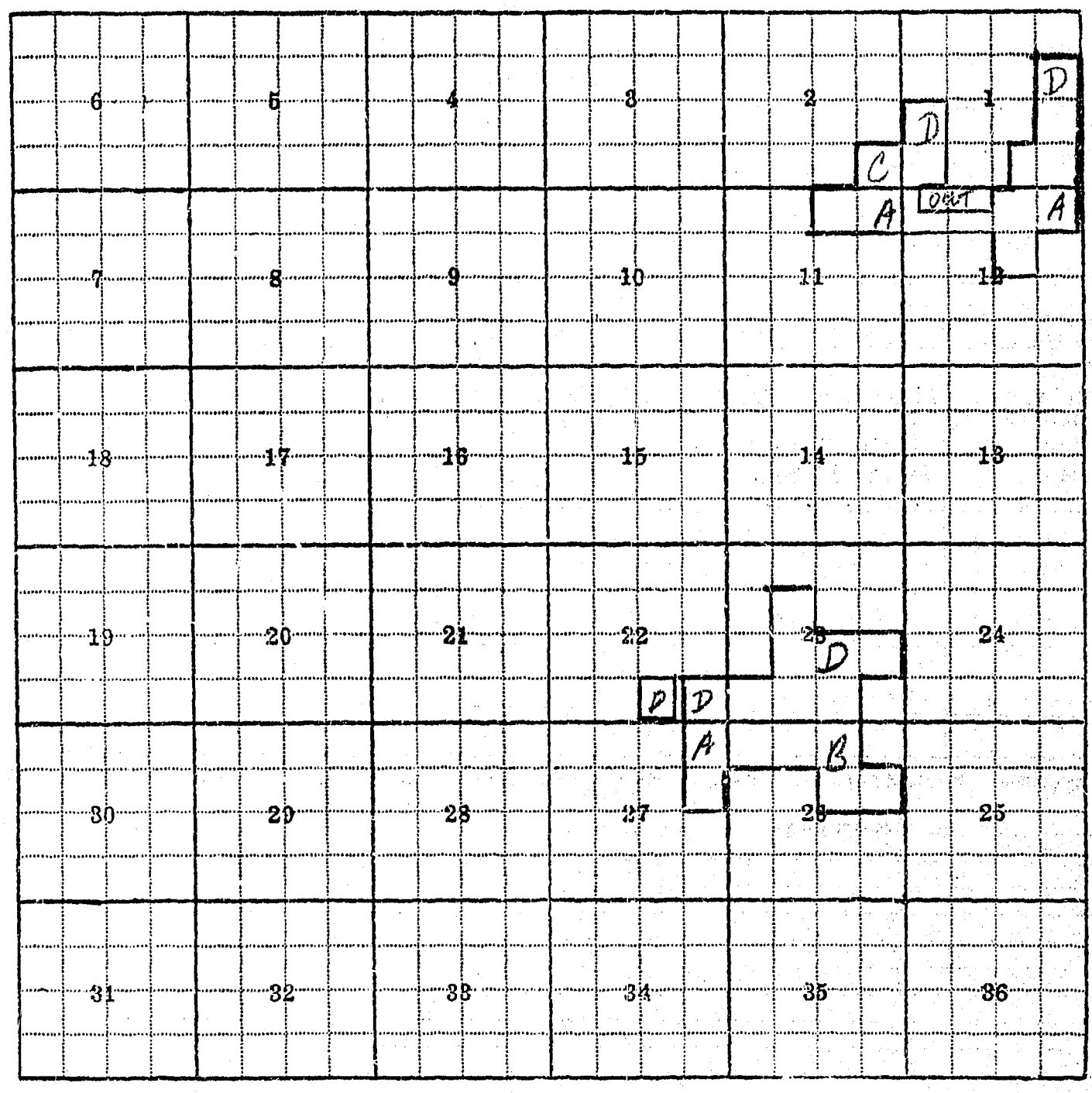

1-D, 2-C, 11-A, 12-A, 22-D, 23-D, 26-B, 27-A

F-1-A—5M—1-62—7348

County Cascade

Farm Checked: Date 8-3-60

By Bill Kirkland & Dave Pouliot

STATE OF MONTANA
STATE ENGINEERS OFFICE
Water Resources Survey

T. 19N R. 8E Plat No. 36

Photo No. 8G-81
8G-64

Legal Land Owner Robert L. & Verda D. Busch Address

Operator Address

Water is delivered by:— 1. Private System; 2. Ditch Company; 3. State Project; 4. Federal Project; 5. Irrigation District

App. No. Decree No.	NAME OF APPROPRIATOR TO WHOM DECREED	NAME OF STREAM	Date App. Date Priority	Miner's Inches	In Use	NAME OF DITCH (Water Delivered By)	No.	R/F	Present Irr. Acres	Irrigable Acres
	Stock Water									
A-790	Andrew Nelson	Sheep Creek	7-21-04	100	Stock					
A-1148	F.W. Mehmke	Unnamed Spring	8-15-00	100	"					
A-1732	Fred Mehmke	Coulee	6-27-99	100	"					
A-1831	Pink P. Rictor	Coulee	7-1-00	100	Part					

NOTE: R—Denotes Regular Irrigation. F—Flood Irrigation.

Adequate Supply: Yes No Explain

Remarks

River Basin Missouri

Also in: Plat No. Twp. Rge.	Plat No. Twp. Rge.	Plat No. Twp. Rge.
Plat No. Twp. Rge.	Plat No. Twp. Rge.	Plat No. Twp. Rge.

Information From:

Field Survey

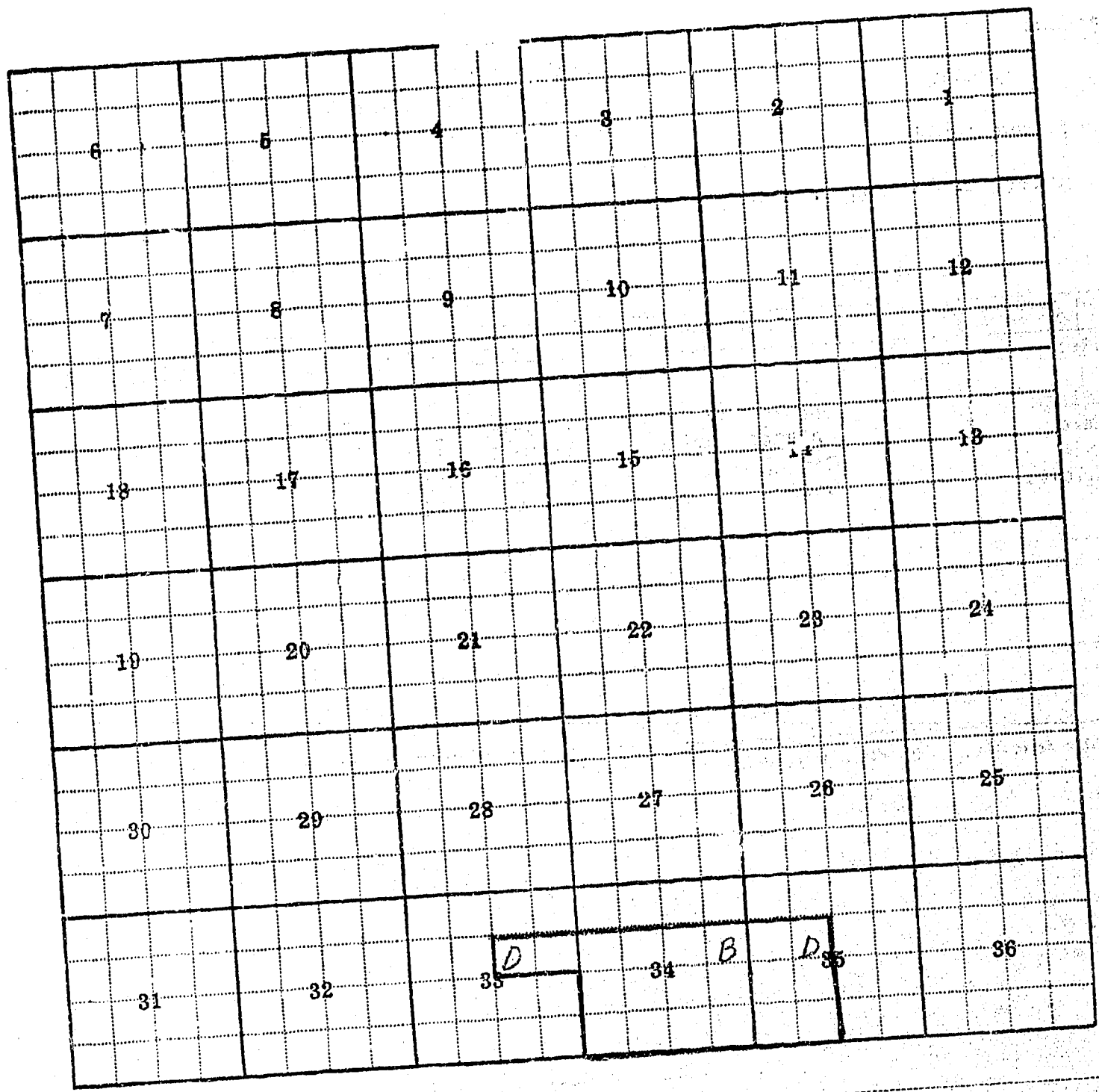

Land Ownership

F-1-A—5M—1-62—7448

County Cascade

Farm Checked: Date 8-3-60

By Bill Kirkland & Dave Pouliot

STATE OF MONTANA
STATE ENGINEER'S OFFICE
Water Resources Survey

T. 19N. R. 8E. Plat No. 36

Photo No. 7G-211

Legal Land Owner Gladys M. Croff Address

Operator Address

Water is delivered by:— 1. Private System; 2. Ditch Company; 3. State Project; 4. Federal Project; 5. Irrigation District

App. No. Decree No.	NAME OF APPROPRIATOR TO WHOM DECREED	NAME OF STREAM	Date App. Date Priority	Miner's Inches	In Use	NAME OF DITCH (Water Delivered By)	No.	R/F	Present Irr. Acres	Irrigable Acres
	Stock Water									
A--252	Charles L. Atkinson	North Fork Cora Creek	8-2-97	100	Stock					
A-1502	Annie Cameron	Coulee	7-2-02	200	"					

NOTE: R—Denotes Regular Irrigation. F—Flood Irrigation.

Adequate Supply: Yes ..... No ..... Explain .....

Remarks .....

River Basin Missouri

Also in: Plat No. ..... Twp. ..... Rge. ..... | Plat No. ..... Twp. ..... Rge. ..... | Plat No. ..... Twp. ..... Rge. .....
Plat No. ..... Twp. ..... Rge. ..... | Plat No. ..... Twp. ..... Rge. ..... | Plat No. ..... Twp. ..... Rge. .....

Information From: Field Survey

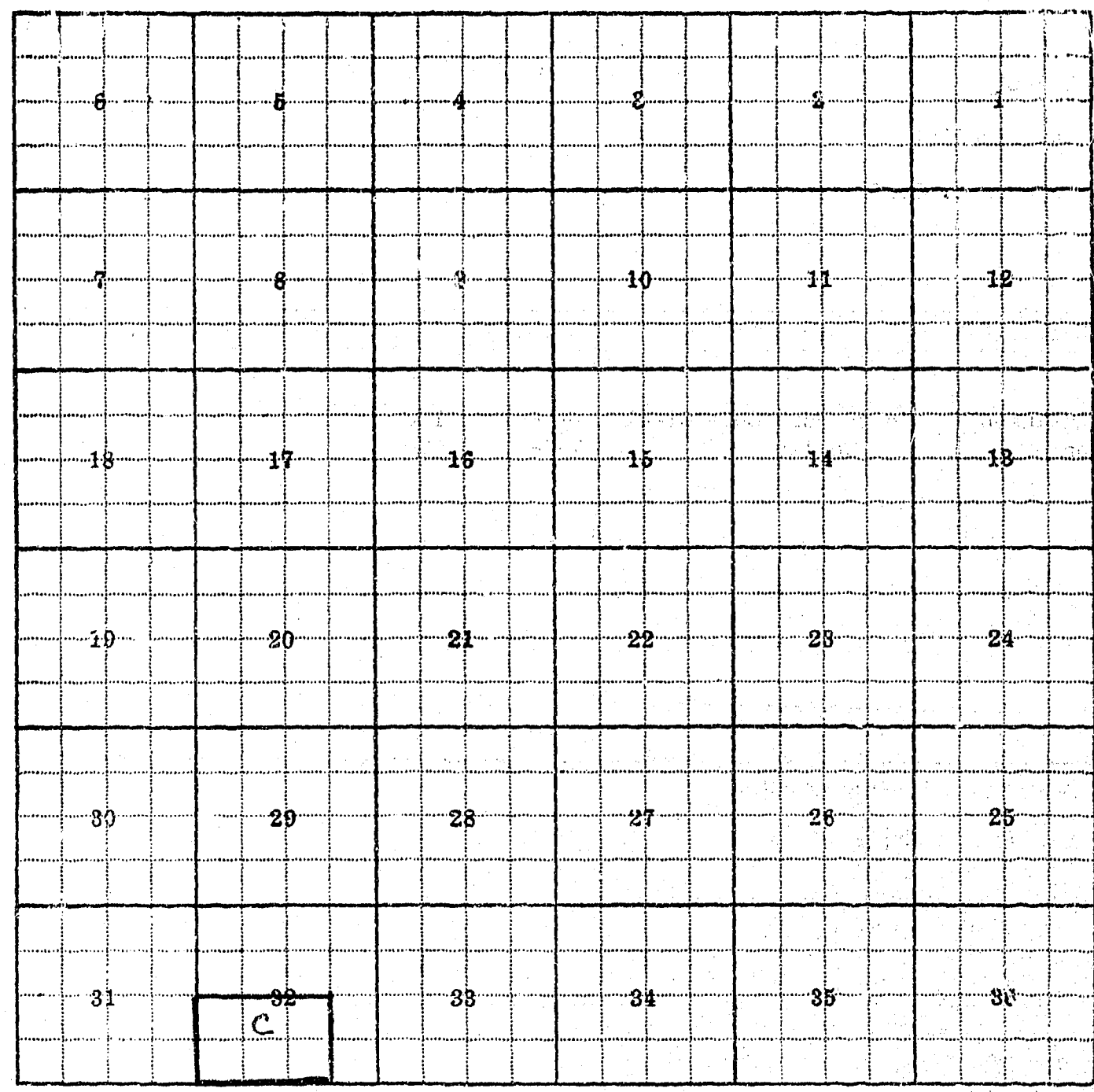

Land Ownership

F-1-A—5M—1-62—7149

County Cascade

Farm Checked: Date 8-3-60

By Bill Kirkland & Dave Pouliot

STATE OF MONTANA
STATE ENGINEERS OFFICE
Water Resources Survey

T 19N R 8E Plat No. 36

Photo No. 7G-210
7G-211

Legal Land Owner Olive G. Crowe Address

Operator Address

Water is delivered by:— 1. Private System; 2. Ditch Company; 3. State Project; 4. Federal Project; 5. Irrigation District

App. No. Decree No.	NAME OF APPROPRIATOR TO WHOM DECREED	NAME OF STREAM	Date App. Date Priority	Miner's Inches	In Use	NAME OF DITCH (Water Delivered By)	No.	R/F	Present Irr. Acres	Irrigable Acres
	Stock Water									
A-119	Jno. A. Crowe	Little Belt Creek	7-17-05	500	Stock					
A1758	Henry Nelson	Coulee	5-1-00	50	"					
A1759	Martha Nelson	Coulee	5-1-00	50	"					
A1760	Nathan Nelson	3 Coulees	5-1-00	50	"					

NOTE: R—Denotes Regular Irrigation. F—Flood Irrigation.

Adequate Supply: Yes No Explain

Remarks

River Basin Missouri

Also in: Plat No. Twp. Rge.	Plat No. Twp. Rge.	Plat No. Twp. Rge.
Plat No. Twp. Rge.	Plat No. Twp. Rge.	Plat No. Twp. Rge.

Information From:
Field Survey

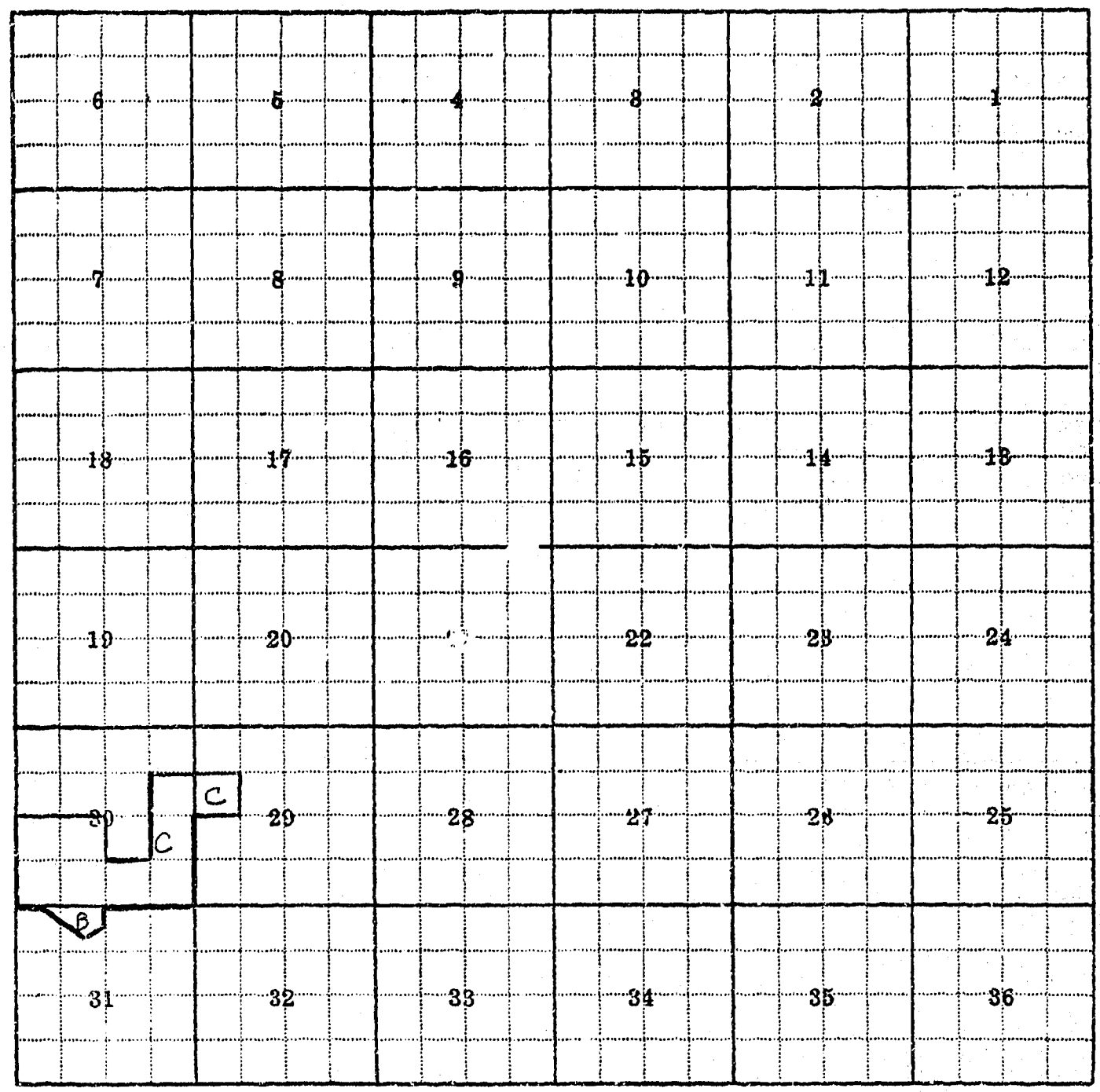

Land Ownership

F-1-A—5M—1-62—7448

County Cascade

Farm Checked: Date 8-3-60

By Bill Kirkland & Dave Pouliot

Legal Land Owner John Jr., & Rose Gliko Address

Operator Address

STATE OF MONTANA
STATE ENGINEERS OFFICE
Water Resources Survey

T 19N R 8E Plat No. 36

Photo No. 7G-210

7G-211

8G-64

Water is delivered by:— 1. Private System; 2. Ditch Company; 3. State Project; 4. Federal Project; 5. Irrigation District

App. No. Decree No.	NAME OF APPROPRIATOR TO WHOM DECREED	NAME OF STREAM	Date App. Date Priority	Miner's Inches	In Use	NAME OF DITCH (Water Delivered By)	No.	R/F	Present Irr. Acres	Irrigable Acres
	Stock Water									
A-124	John Gliko	Little Belt Creek	2-25-21	40	stock					

NOTE: R—Denotes Regular Irrigation. F—Flood Irrigation.

Adequate Supply: Yes..... No..... Explain

Remarks

River Basin Missouri

Also in: Plat No. Twp. Rge. | Plat No. Twp. Rge. | Plat No. Twp. Rge.
Plat No. Twp. Rge. | Plat No Twp. Rge. | Plat No. Twp. Rge.

Information From:

Field Survey

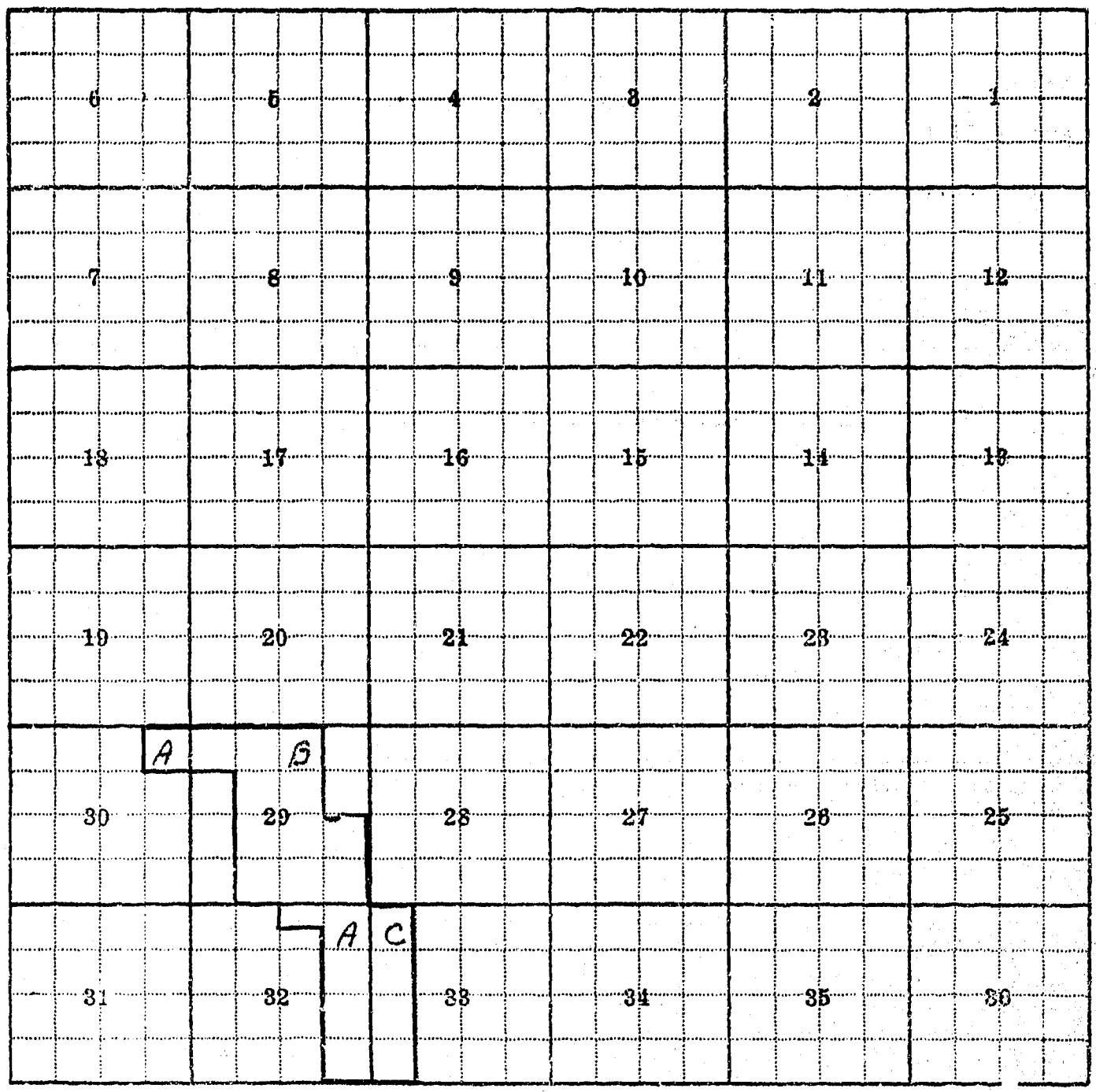

Land Ownership.....

F-1-A—5M—1-62—7448

County Cascade

Farm Checked: Date 8-3-60

By Bill Kirkland & Dave Pouliot

STATE OF MONTANA
STATE ENGINEERS OFFICE
Water Resources Survey

T. 19N R. 8E. Plat No. 36

Photo No. 7G-210
7G-211

Legal Land Owner Tony Gliko Address

Operator Address

Water is delivered by:— 1. Private System; 2. Ditch Company; 3. State Project; 4. Federal Project; 5. Irrigation District

App. No. Decree No.	NAME OF APPROPRIATOR TO WHOM DECREED	NAME OF STREAM	Date App. Date Priority	Miner's Inches	In Use	NAME OF DITCH (Water Delivered By)	No.	R/F	Present Irr. Acres	Irrigable Acres
	Stock Water									
A-124	John Gliko	Little Belt Creek	2-25-21	40	Stock					
A-1502	Annie Cameron	Coulee	7-2-02	200	"					

NOTE: R—Denotes Regular Irrigation. F—Flood Irrigation.

Adequate Supply: Yes No Explain

Remarks

River Basin Missouri

Also in: Plat No. Twp. Rge. | Plat No. Twp. Rge. | Plat No. Twp. Rge.
Plat No. Twp. Rge. | Plat No. Twp. Rge. | Plat No. Twp. Rge.

Information From:
Field Survey

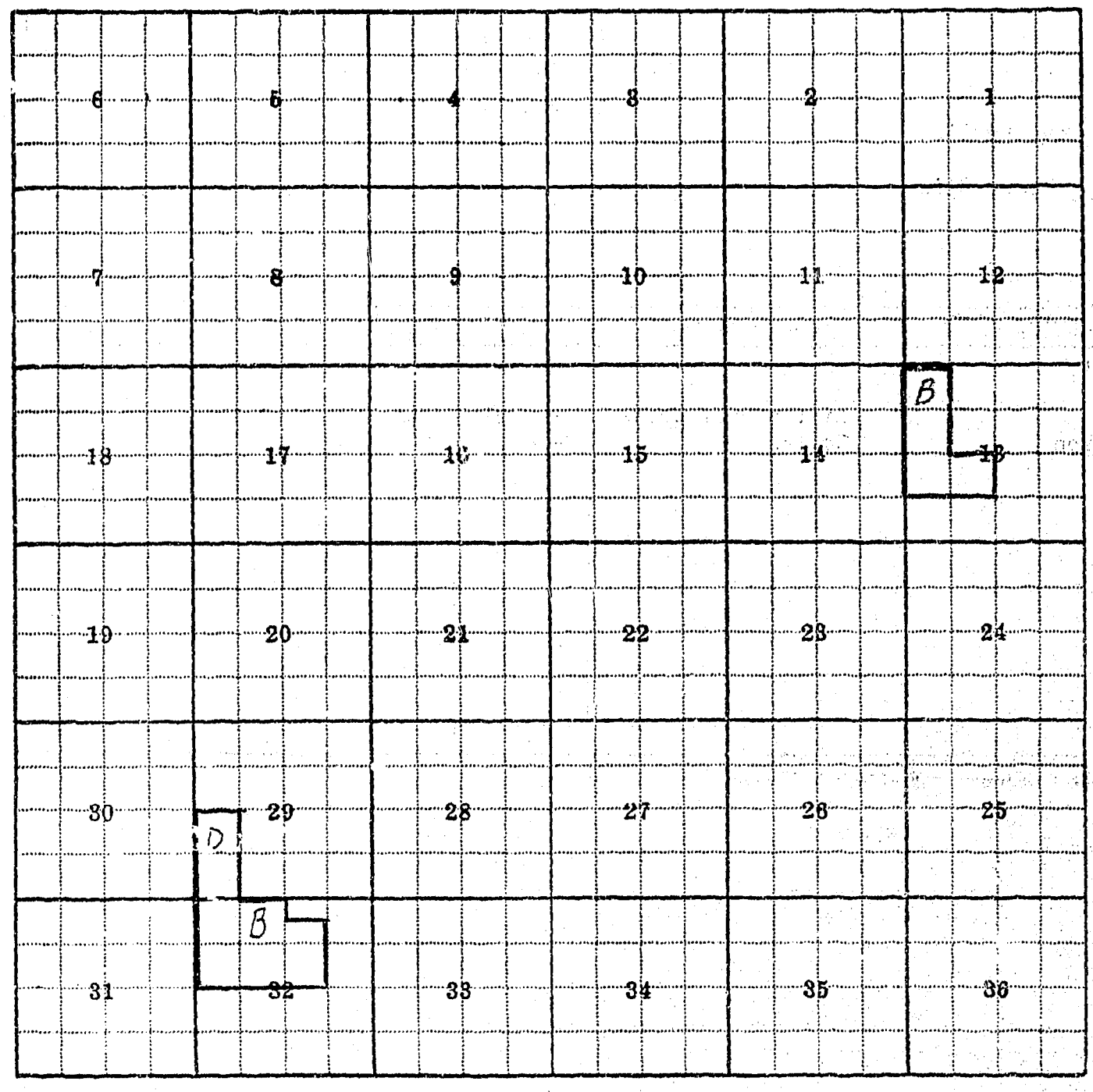

Land Ownership _____

_____

_____

F-1-A—5M—1-62—7448

County Cascade

Farm Checked: Date 8-3-60

By Bill Kirkland & Dave Pouliot

Legal Land Owner John H. Heikkela

Operator

STATE OF MONTANA
STATE ENGINEERS OFFICE
Water Resources Survey

T 19N R 8E Plat No. 36

Photo No. 8G-80
8G-65
8G-81

Address

Address

Water is delivered by:— 1. Private System; 2. Ditch Company; 3. State Project; 4. Federal Project; 5. Irrigation District

App. No. Decree No.	NAME OF APPROPRIATOR TO WHOM DECREED	NAME OF STREAM	Date App. Date Priority	Miner's Inches	In Use	NAME OF DITCH (Water Delivered By)	No.	R/F	Present Irr. Acres	Irrigable Acres
	Stock Water									
A-784	Juan Burgher	North Fork of Saw Mill Creek	5-1-03	100	Stock					
A-1022	Arthur L. Crane	Unnamed Spring	3-29-00	40	Stock					

NOTE: R—Denotes Regular Irrigation. F—Flood Irrigation.

Adequate Supply: Yes..... No..... Explain.....

Remarks.....

River Basin Missouri

Also in: Plat No.	Twp.	Rge.	Plat No.	Twp.	Rge.	Plat No.	Twp.	Rge.
Plat No.	Twp.	Rge.	Plat No.	Twp.	Rge.	Plat No.	Twp.	Rge.

Information From:

Field Survey

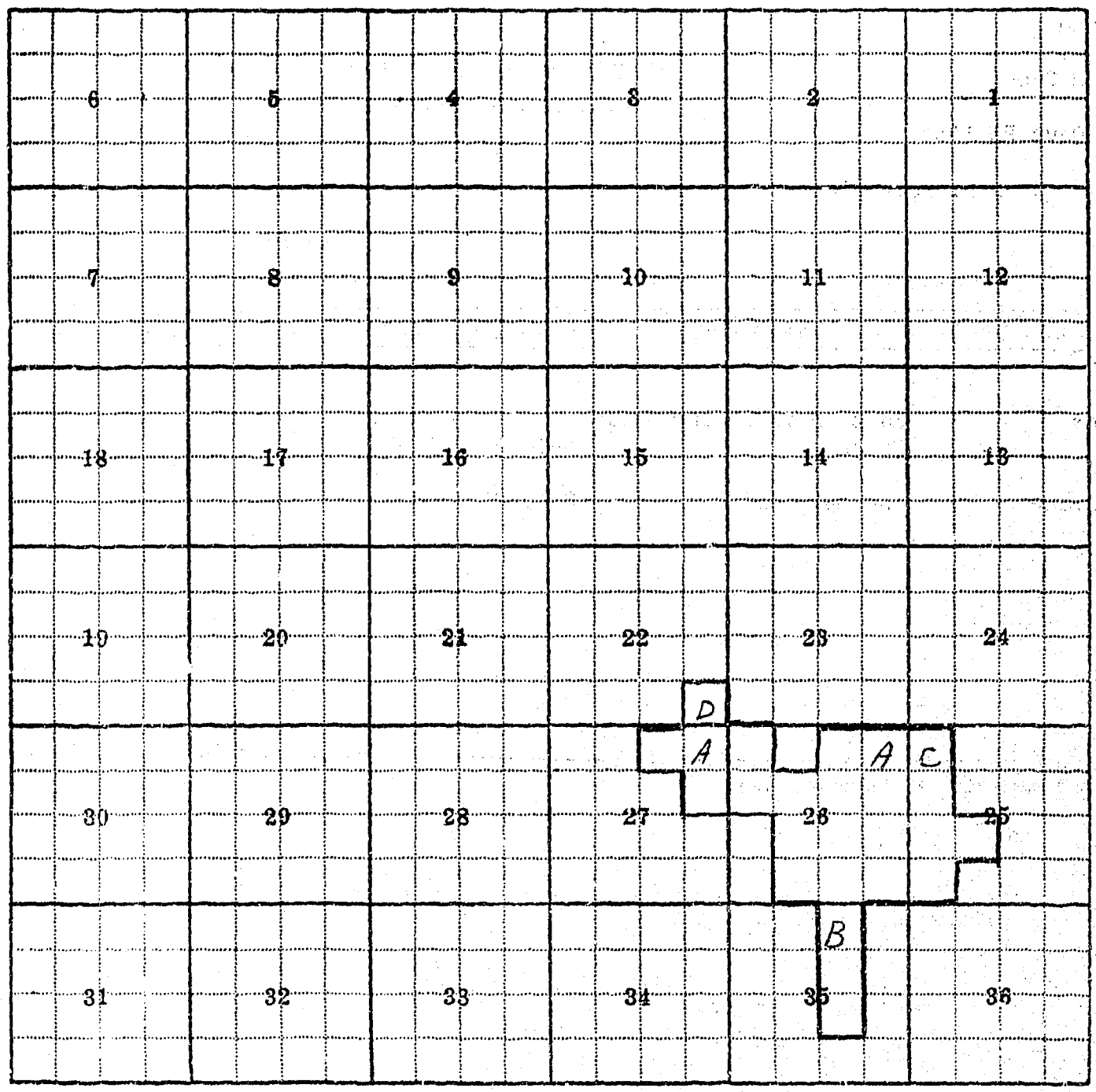

Land Ownership _____

_____

_____

F-1-A—5M—1-62—7448

County Cascade

Farm Checked: Date 8--3-60

By Bill Kirkland & Dave Pouliot

Legal Land Owner John Jarvi et al

Operator

STATE OF MONTANA
STATE ENGINEERS OFFICE
Water Resources Survey

T. 19N R. 8E Plat No. 36

Photo No. 8G-65
8G-66
8G-79

Address

Address

Water is delivered by:— 1. Private System; 2. Ditch Company; 3. State Project; 4. Federal Project; 5. Irrigation District

App. No. Decree No.	NAME OF APPROPRIATOR TO WHOM DECREED	NAME OF STREAM	Date App. Date Priority	Miner's Inches	In Use	NAME OF DITCH (Water Delivered By)	No.	R/F	Present Irr. Acres	Irrigable Acres
	Stock Water									
A-127	Sakri Jarvi	Little Belt Creek	6-18-21	80	stock					
A-1621	Mary L. Hill	Coulee & Reservoir	8-3-08	40	"					

NOTE: R—Denotes Regular Irrigation. F—Flood Irrigation.

Adequate Supply: Yes..... No..... Explain.....

Remarks.....

River Basin Missouri

Also in: Plat No..... Twp..... Rge..... | Plat No..... Twp..... Rge..... | Plat No..... Twp..... Rge.....
Plat No..... Twp..... Rge..... | Plat No..... Twp..... Rge..... | Plat No..... Twp..... Rge.....

Information From:
Field Survey

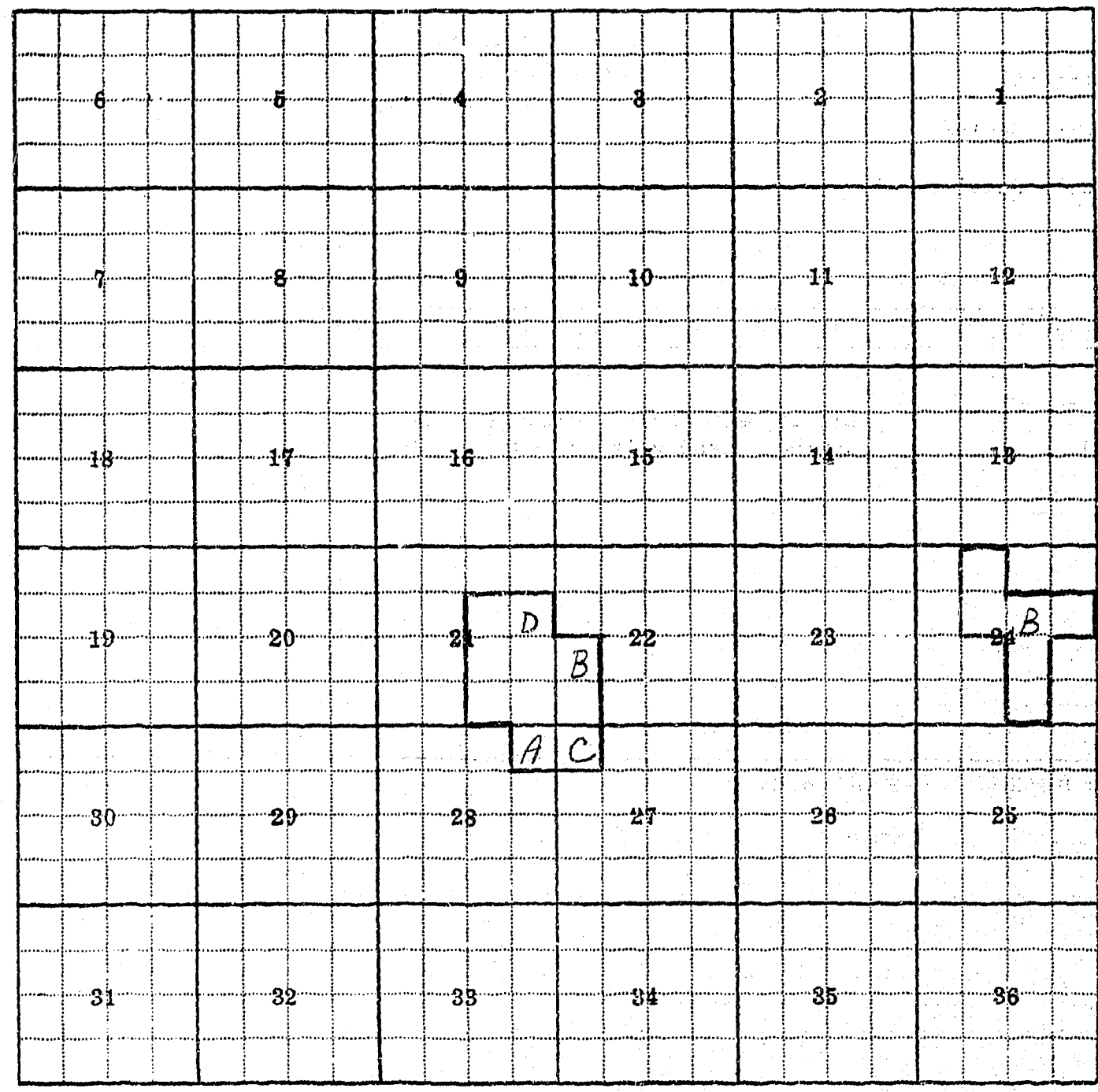

Land Ownership

F-1-A—5M—1-62—7448

County Cascade

Farm Checked: Date 8-3-60

By Bill Kirkland & Dave Pouliot

STATE OF MONTANA
STATE ENGINEERS OFFICE
Water Resources Survey

T 19N R 8E Plat No. 36

Photo No. 8G-67
8G-68

Legal Land Owner John O. Kosela Address

Operator Address

Water is delivered by:— 1. Private System; 2. Ditch Company; 3. State Project; 4. Federal Project; 5. Irrigation District

App. No. Decree No.	NAME OF APPROPRIATOR TO WHOM DECREED	NAME OF STREAM	Date App. Date Priority	Miner's Inches	In Use	NAME OF DITCH (Water Delivered By)	No.	R/F	Present Irr. Acres	Irrigat Acre
	Stock Water									
A-1416	Thomas Walker	Willow Creek	4-26-30	25	stock					

NOTE: R—Denotes Regular Irrigation. F—Flood Irrigation.

Adequate Supply: Yes..... No..... Explain.....

Remarks.....

River Basin Missouri

Also in: Plat No..... Twp..... Rge.....	Plat No..... Twp..... Rge.....	Plat No..... Twp..... Rge.....
Plat No..... Twp..... Rge.....	Plat No..... Twp..... Rge.....	Plat No..... Twp..... Rge.....

Information From: Field Survey

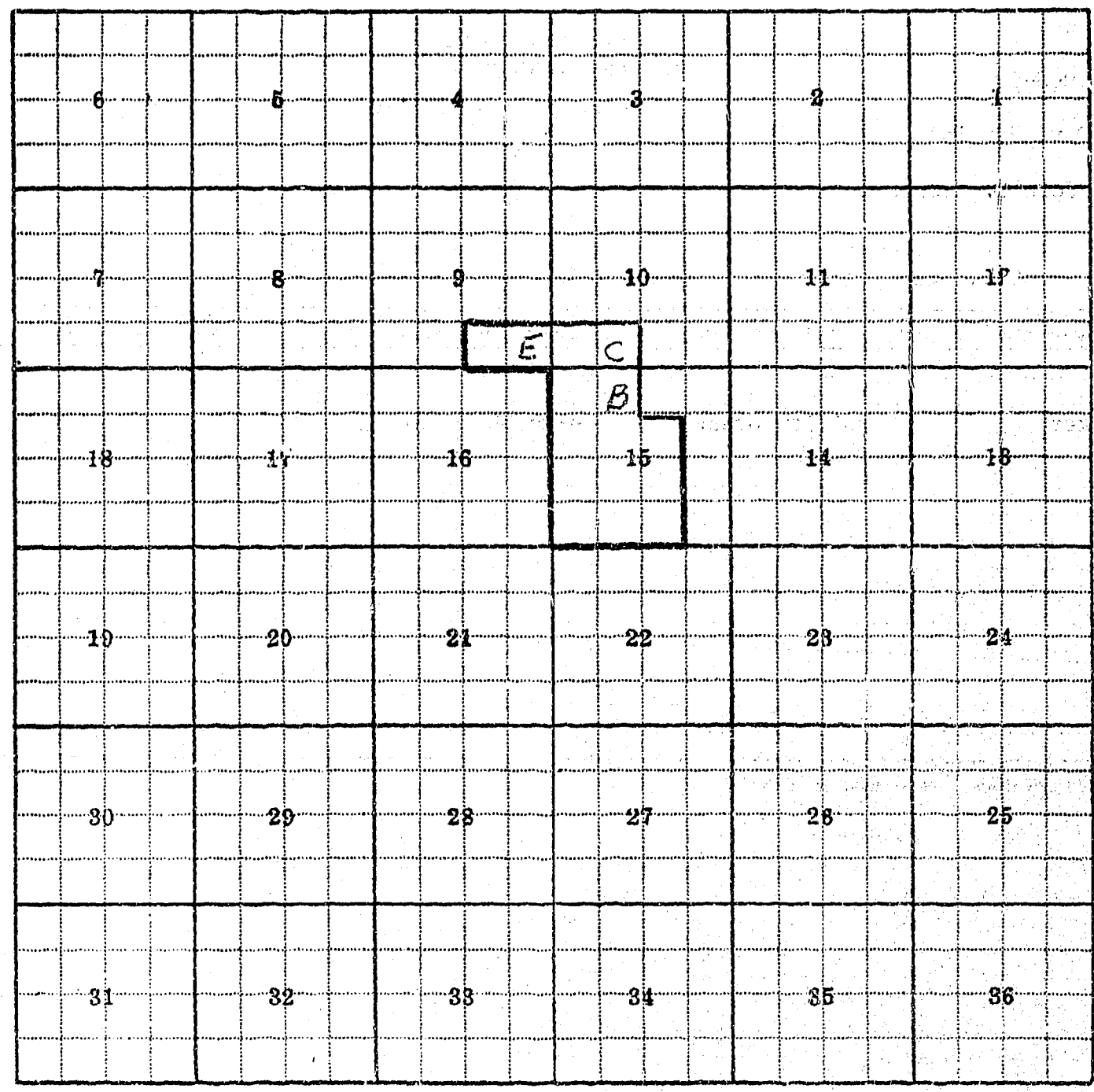

Land Ownership

F-1-A—5M—1-62—7448

County Cascade

Farm Checked: Date 8-3-60

By Bill Kirkland & Dave Pouliot

STATE OF MONTANA
STATE ENGINEERS OFFICE
Water Resources Survey

T. 19N R. 8E Plat No. 36

Photo No. 7G-208

Legal Land Owner Otto W. Koskela Address

Operator: Address

Water is delivered by:— 1. Private System; 2. Ditch Company; 3. State Project; 4. Federal Project; 5. Irrigation District

App. No. Decree No.	NAME OF APPROPRIATOR TO WHOM DECREED	NAME OF STREAM	Date App. Date Priority	Miner's Inches	In Use	NAME OF DITCH (Water Delivered By)	No.	R/F	Present Irr. Acres	Irrigable Acres
	Stock Water									
A-1413	Nettie Johnson	Williow Creek	6-4-00	100	stock					
A-1425	George W. King	Big Willow Creek	4-17-02	100	"					

NOTE: R—Denotes Regular Irrigation. F—Flood Irrigation.

Adequate Supply: Yes ..... No ..... Explain

Remarks

River Basin Missouri

Also in: Plat No. Twp. Rge.	Plat No. Twp. Rge.	Plat No. Twp. Rge.
Plat No. Twp. Rge.	Plat No. Twp. Rge.	Plat No. Twp. Rge.

Information From:

Field Survey

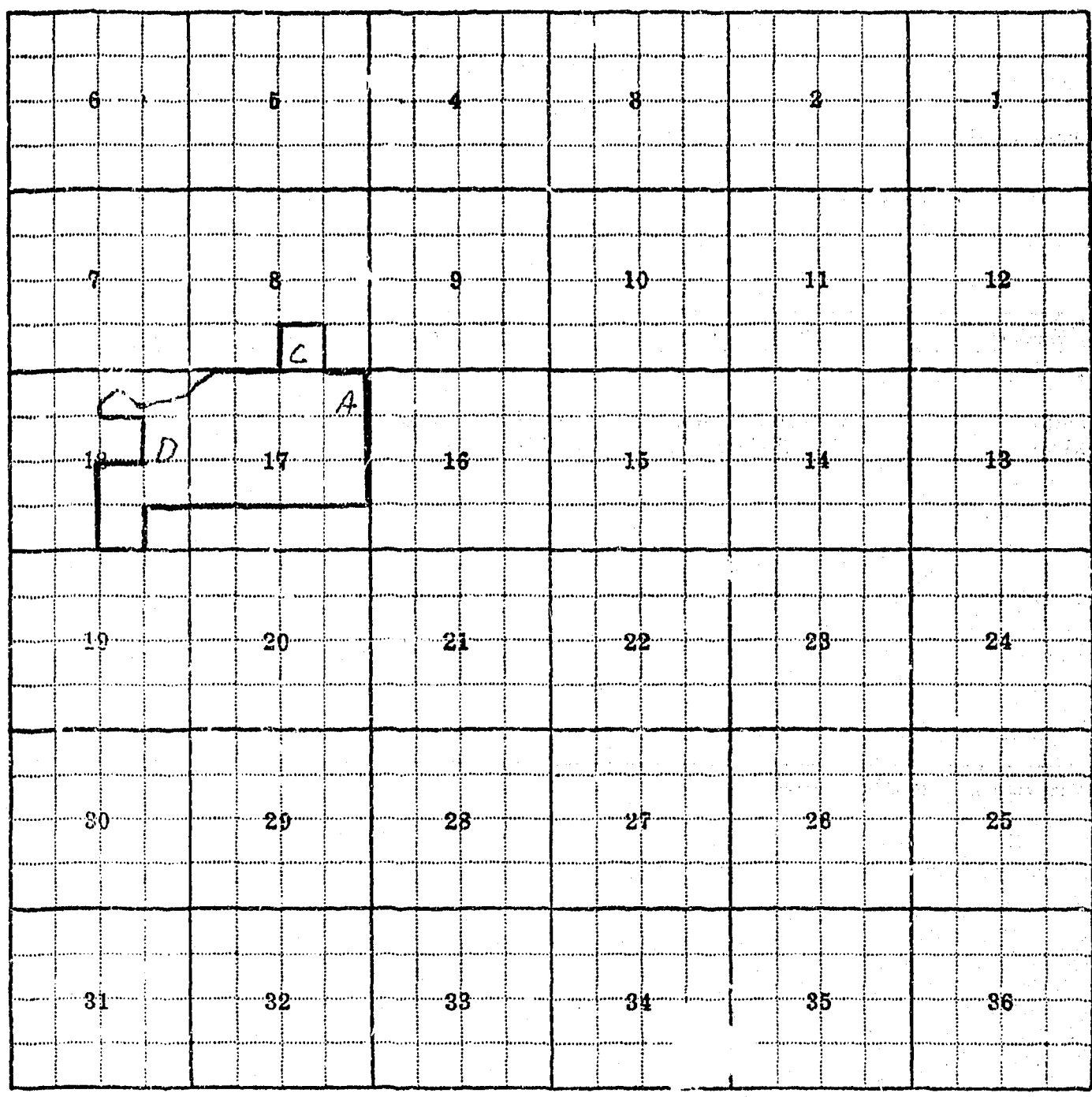

Land Ownership

F-1-A—5M—1-62—7446

County Cascade

Farm Checked: Date 8-3-60

By Bill Kirkland & Dave Pouliot

STATE OF MONTANA
STATE ENGINEERS OFFICE
Water Resources Survey

T 19N R 8E Plat No. 36

Photo No. 8G-78

Legal Land Owner Fred E. & George W. Kraftenberg Address

Operator Address

Water is delivered by:— 1. Private System; 2. Ditch Company; 3. State Project; 4. Federal Project; 5. Irrigation District

App. No. Decree No.	NAME OF APPROPRIATOR TO WHOM DECREED	NAME OF STREAM	Date App. Date Priority	Miner's Inches	In Use	NAME OF DITCH (Water Delivered By)	No.	R/F	Present Irr. Acres	Irrigable Acres
	Stock Water									
A-62	Fred Kraftenberg	Belt Creek	9-6-36	50	Stock					

NOTE: R—Denotes Regular Irrigation. F—Flood Irrigation.

Adequate Supply: Yes No Explain

Remarks

River Basin Missouri

Also in: Plat No. Twp. Rge. | Plat No. Twp. Rge. | Plat No. Twp. Rge.
Plat No. Twp. Rge. | Plat No. Twp. Rge. | Plat No. Twp. Rge.

Information From:
Field Survey

6	5	4	3	2	1
7	8	9	10	11	12
18	17	16	15	14	13
19	20	21	22	23	24
30	29	28	27	26	25
31	32	33	34	35	36

A C

Land Ownership.....

F-1-A—5M—1-62—7448

County Cascade

Farm Checked: Date 8-3-60

By Bill Kirkland & Dave Pouliot

STATE OF MONTANA
STATE ENGINEERS OFFICE
Water Resources Survey

T. 19N R. 8E Plat No. 36

Photo No. 8G-80
8G-64
8G-81

Legal Land Owner Arne Maki Address

Operator Address

Water is delivered by:— 1. Private System; 2. Ditch Company; 3. State Project; 4. Federal Project; 5. Irrigation District

App. No. Decree No.	NAME OF APPROPRIATOR TO WHOM DECREED	NAME OF STREAM	Date App. Date Priority	Miner's Inches	In Use	NAME OF DITCH (Water Delivered By)	No.	R/F	Present Irr. Acres	Irrigable Acres
	Stock Water									
					Part					
A-1831	Pink P. Rictor	Coulee	7-1-00	100	Stock					

NOTE: R—Denotes Regular Irrigation. F—Flood Irrigation.

Adequate Supply: Yes..... No..... Explain.....

Remarks.....

River Basin Missouri

Also in: Plat No..... Twp..... Rge..... | Plat No..... Twp..... Rge..... | Plat No..... Twp..... Rge.....
Plat No..... Twp..... Rge..... | Plat No..... Twp..... Rge..... | Plat No..... Twp..... Rge.....

Information From:
Field Survey

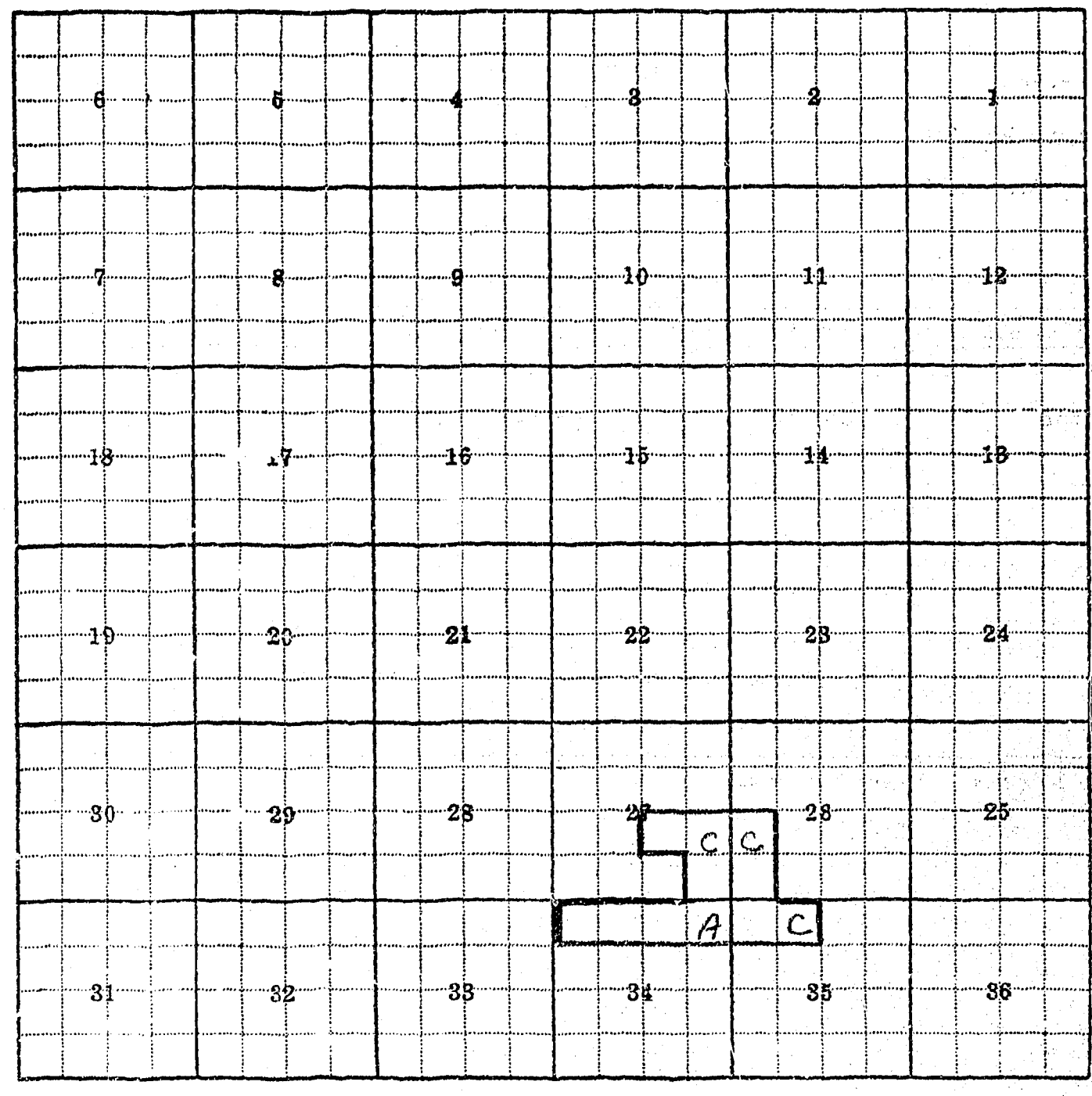

Land Ownership.....

F-1-A—5M—1-62—7448

County Cascade

Farm Checked: Date 8-3-60

By Bill Kirkland & Dave Pouliot

STATE OF MONTANA
STATE ENGINEERS OFFICE
Water Resources Survey

T. 19N R. 8E Plat No. 36

Photo No. 8G-65
8G-64

Legal Land Owner Eino A. & Sylvia A. Maki Address

Operator Address

Water is delivered by:— 1. Private System; 2. Ditch Company; 3. State Project; 4. Federal Project; 5. Irrigation District

App. No. Decree No.	NAME OF APPROPRIATOR TO WHOM DECREED	NAME OF STREAM	Date App. Date Priority	Miner's Inches	In Use	NAME OF DITCH (Water Delivered By)	No.	R/F	Present Irr. Acres	Irrigable Acres
	Stock Water									
A-781	Duncan McLeod	Saw Mill Creek	7-8-97	300	Stock					
A-782	George B. Seifred	Saw Mill Creek	4-30-94	500	"					
A-783	Bertha Woodruff	Saw Mill Creek	8-25-94	300	"					

NOTE: R—Denotes Regular Irrigation. F—Flood Irrigation.

Adequate Supply: Yes No Explain

Remarks

River Basin Missouri

Also in: Plat No. Twp. Rge. | Plat No. Twp. Rge. | Plat No. Twp. Rge.
Plat No. Twp. Rge. | Plat No. Twp. Rge. | Plat No. Twp. Rge.

Information From:
Field Survey

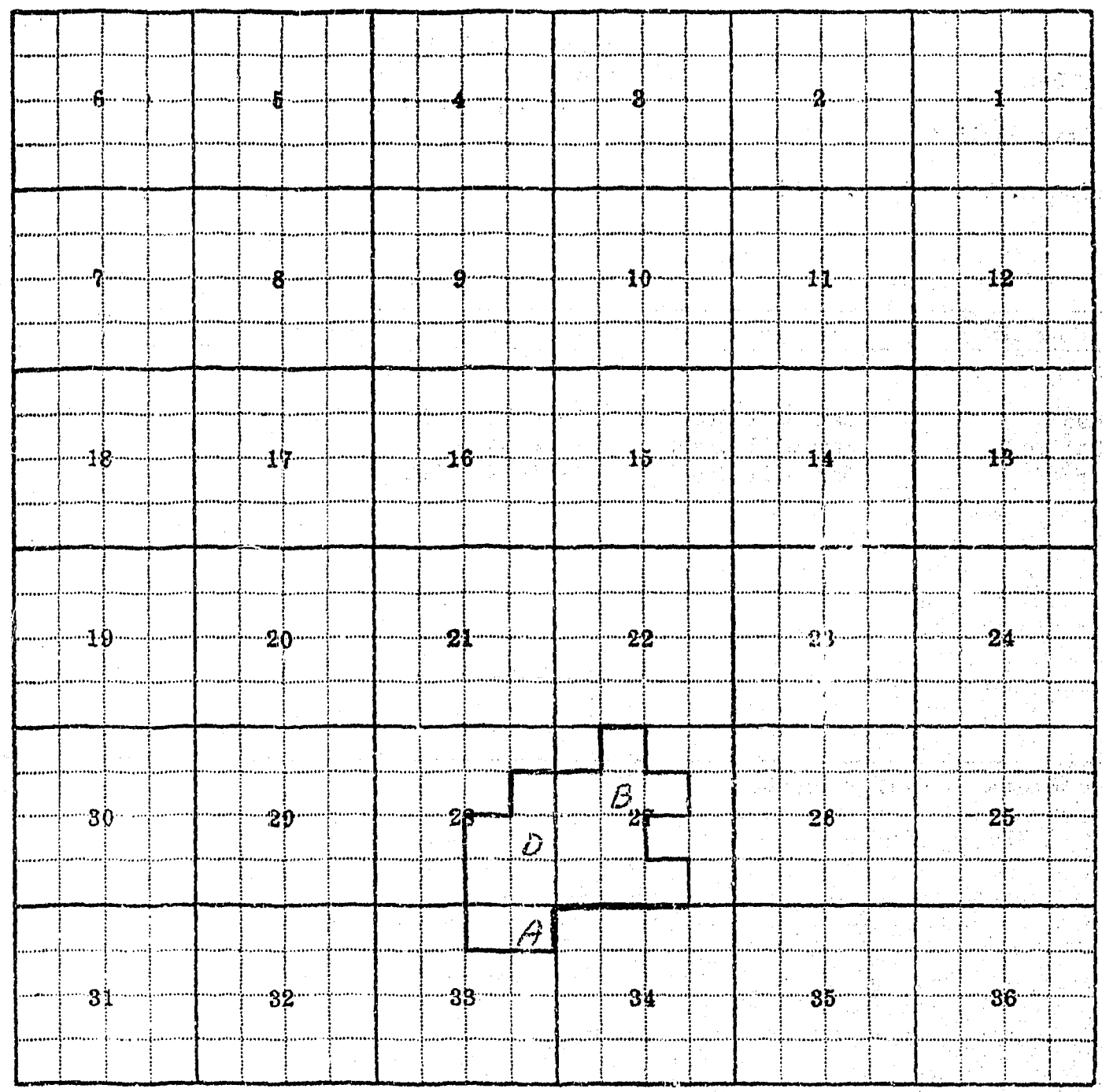

Land Ownership.....

F-1-A—5M—1-62—7448

County Cascade

Farm Checked: Date 8-3-60

By Bill Kirkland & Dave Pouliot

STATE OF MONTANA
STATE ENGINEERS OFFICE
Water Resources Survey

T 19N R 8E Plat No. 36

Photo No. 7G-207

Legal Land Owner Elmer R. Maki Address

Operator Address

Water is delivered by:— 1. Private System; 2. Ditch Company; 3. State Project; 4. Federal Project; 5. Irrigation District

App. No. Decree No.	NAME OF APPROPRIATOR TO WHOM DECREED	NAME OF STREAM	Date App. Date Priority	Miner's Inches	In Use	NAME OF DITCH (Water Delivered By)	No.	R/F	Present Irr. Acres	Irrigable Acres
	Stock Water									
A1413	Nettie Johnson	Willow Creek	6-4-00	100	stock					
A-1424	Samuel W. House	Big Willow Creek	5-25-95	150	"					

NOTE: R—Denotes Regular Irrigation. F—Flood Irrigation.

Adequate Supply: Yes No Explain

Remarks

River Basin Missouri

Also in: Plat No. Twp. Rge. | Plat No. Twp. Rge. | Plat No. Twp. Rge.
Plat No. Twp. Rge. | Plat No. Twp. Rge. | Plat No. Twp. Rge.

Information From:
Field Survey

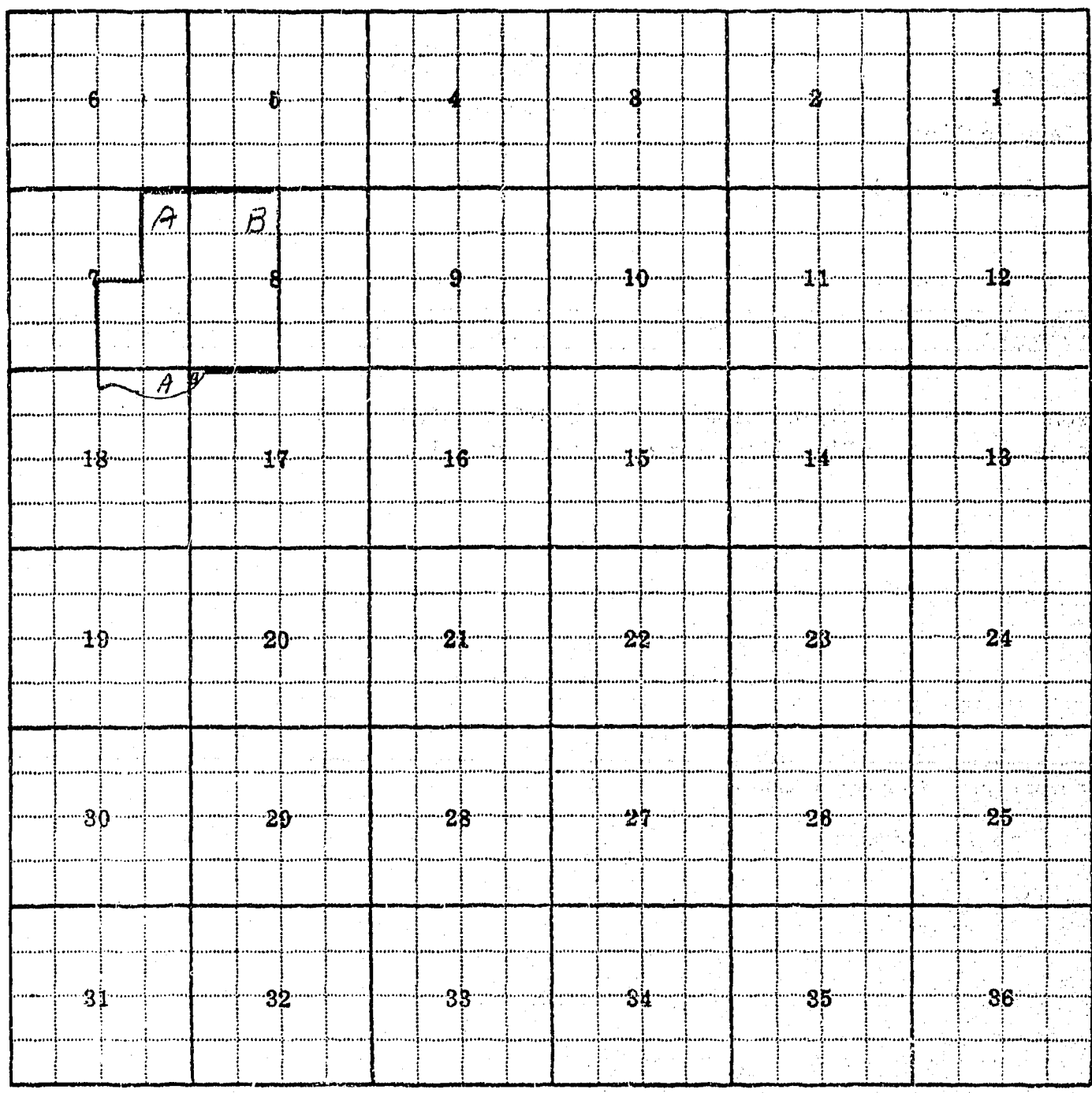

Land Ownership _____

_____

_____

F-1-A—5M—1-62—7448

County Cascade

Farm Checked: Date 8-3-60

By Bill Kirkland & Dave Pouliot

STATE OF MONTANA
STATE ENGINEERS OFFICE
Water Resources Survey

T 19N R 8E Plat No. 36

Photo No. 7G-207
7G-206

Legal Land Owner Richard A. Maki Address

Operator Address

Water is delivered by:— 1. Private System; 2. Ditch Company; 3. State Project; 4. Federal Project; 5. Irrigation District

App. No. Decree No.	NAME OF APPROPRIATOR TO WHOM DECREED	NAME OF STREAM	Date App. Date Priority	Miner's Inches	In Use	NAME OF DITCH (Water Delivered By)	No.	R/F	Present Irr. Acres	Irrigable Acres
	Stock Water									
A-1057	Charles Flinck	Unnamed Spring & Coulee	5-1-01	200	Stock					
A-1213	Mary L. Rhinhart	Unnamed Spring & Coulee	11-12-00	Coulee 40						
				Spring 40						
A-1745	John E. Morris	Coulee	3-1-02	100	Stock					

NOTE: R—Denotes Regular Irrigation. F—Flood Irrigation.

Adequate Supply: Yes..... No..... Explain.....

Remarks.....

River Basin Missouri

Information From: Field Survey

Also in: Plat No. Twp. Rge.	Plat No. Twp. Rge.	Plat No. Twp. Rge.
Plat No. Twp. Rge.	Plat No. Twp. Rge.	Plat No. Twp. Rge.

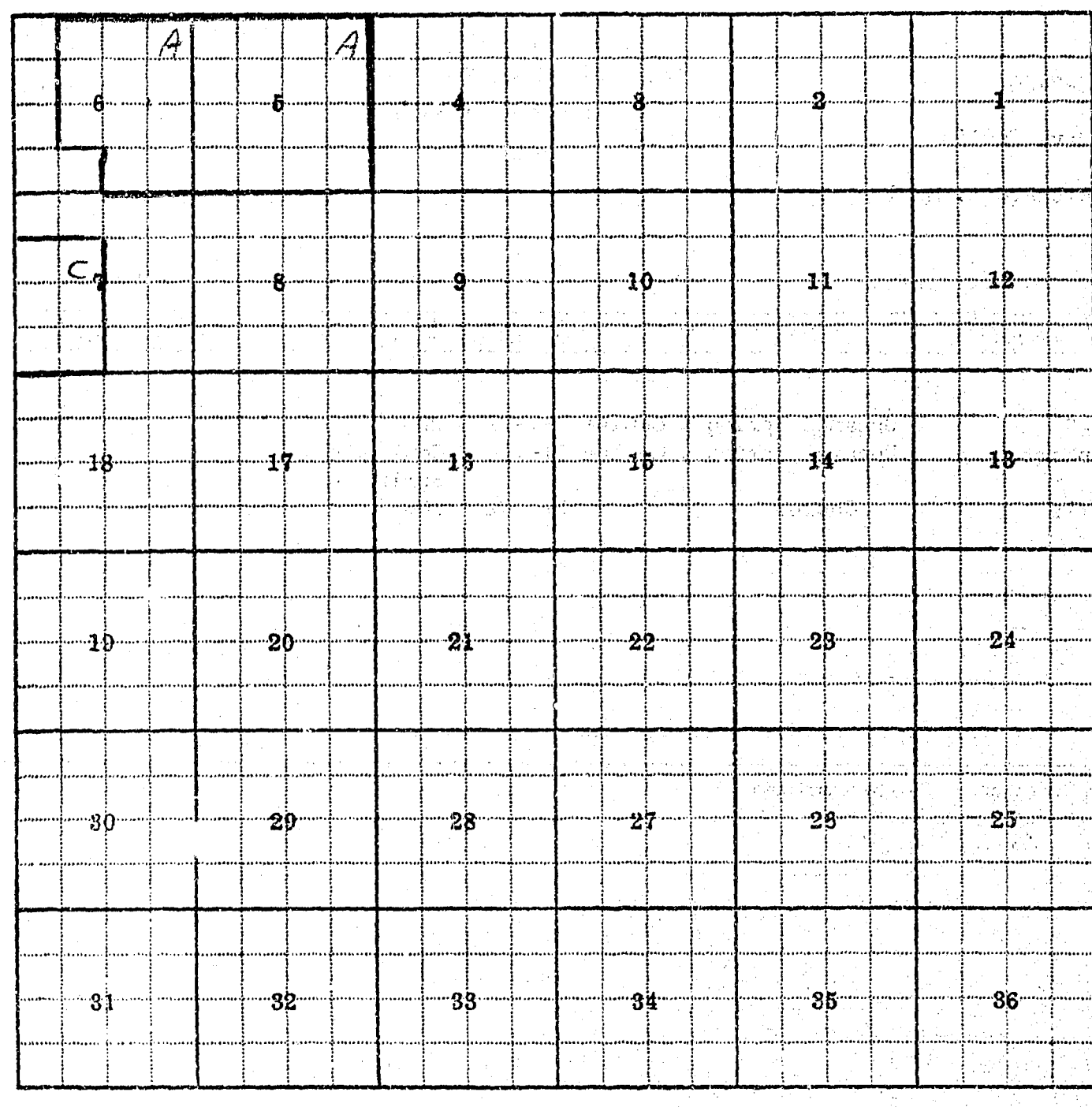

Land Ownership

F-1-A--5M--1-62--7448

County Cascade

Farm Checked: Date 8-3-60

By Bill Kirkland & Dave Pouliot

STATE OF MONTANA
STATE ENGINEERS OFFICE
Water Resources Survey

T. 19N R. 8E Plat No. 36

Photo No. 8G-79

Legal Land Owner William & Matt G. Mattila Address

Operator Address

Water is delivered by:— 1. Private System; 2. Ditch Company; 3. State Project; 4. Federal Project; 5. Irrigation District

App. No. Decree No.	NAME OF APPROPRIATOR TO WHOM DECREED	NAME OF STREAM	Date App. Date Priority	Miner's Inches	In Use	NAME OF DITCH (Water Delivered By)	No.	R/F	Present Irr. Acres	Irrigable Acres
	Stock Water									
A-131	John Leppa	Branch of Little Belt Creek	8-17-01	100	Stock					

NOTE: R—Denotes Regular Irrigation. F—Flood Irrigation.

Adequate Supply. Yes No Explain

Remarks

River Basin Missouri

Also in: Plat No. Twp. Rge.	Plat No. Twp. Rge.	Plat No. Twp. Rge.
Plat No. Twp. Rge.	Plat No. Twp. Rge.	Plat No. Twp. Rge.

Information From:

Field Survey

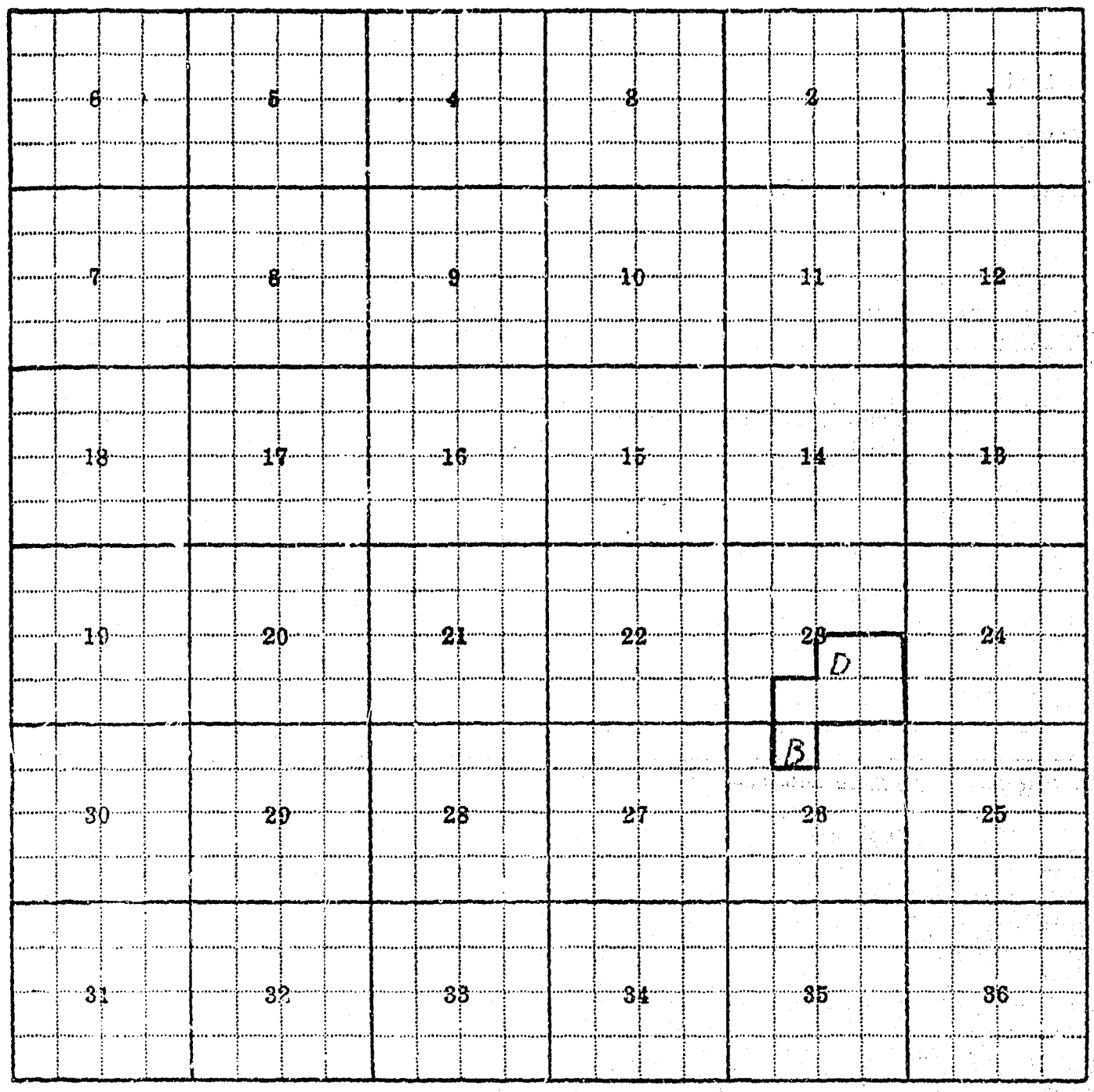

Land Ownership

F-1-A—5M—1-62—7448

County Cascade

Farm Checked: Date 8-3-60

By Bill Kirkland & Dave Pouliot

STATE OF MONTANA
STATE ENGINEERS OFFICE
Water Resources Survey

T 19N R 8E Plat No. 36

Photo No. 7G-209

8G-67

Legal Land Owner Nilson Enterprises, Inc. Address

Operator Address

Water is delivered by:— 1. Private System; 2. Ditch Company; 3. State Project; 4. Federal Project; 5. Irrigation District

App. No. Decree No.	NAME OF APPROPRIATOR TO WHOM DECREED	NAME OF STREAM	Date App. Date Priority	Miner's Inches	In Use	NAME OF DITCH (Water Delivered By)	No.	R/F	Present Irr. Acres	Irrigable Acres
	Stock Water									
A-1522	Charles M. Crocker	Coulee	11-1-12	40	Stock					

NOTE: R—Denotes Regular Irrigation. F—Flood Irrigation.

Adequate Supply: Yes..... No..... Explain.....

Remarks.....

River Basin Missouri

Also in: Plat No. ..... Twp..... Rge.....	Plat No..... Twp..... Rge.....	Plat No..... Twp..... Rge.....
Plat No. ..... Twp..... Rge.....	Plat No..... Twp..... Rge.....	Plat No..... Twp..... Rge.....

Information From:

Field Survey

5	6	4	3	2	1
7	8	9	10	11	12
B 18	17	16	15	14	13
B 19	20	21	22	23	24
30	29	28	27	26	25
31	32	33	34	35	36

Land Ownership _____

_____

_____

F-1-A—5M—1-62—7448

County Cascade

Farm Checked: Date 8-3-60

By Bill Kirkland & Dave Pouliot

STATE OF MONTANA
STATE ENGINEERS OFFICE
Water Resources Survey

T 19N R 8E Plat No. 36

Photo No. 8G-78
8G-79
8G-66

Legal Land Owner Frank L. & Doris Roberts Address

Operator Address

Water is delivered by:— 1. Private System; 2. Ditch Company; 3. State Project; 4. Federal Project; 5. Irrigation District

App. No. Decree No.	NAME OF APPROPRIATOR TO WHOM DECREED	NAME OF STREAM	Date App. Date Priority	Miner's Inches	In Use	NAME OF DITCH (Water Delivered By)	No.	R/F	Present Irr. Acres	Irrigable Acres
	Stock Water									
A-136	Ole Stone	South Fork of Little Belt Creek	5-25-34	100	Stock					
A-1371	Alex Stone	Teppo Creek	10-2-33	100	"					

NOTE: R—Denotes Regular Irrigation. F—Flood Irrigation.

Adequate Supply: Yes..... No..... Explain.....

Remarks.....

River Basin Missouri

Also in: Plat No..... Twp..... Rge..... | Plat No..... Twp..... Rge..... | Plat No..... Twp..... Rge.....
Plat No..... Twp..... Rge..... | Plat No..... Twp..... Rge..... | Plat No..... Twp..... Rge.....

Information From:
Field Survey

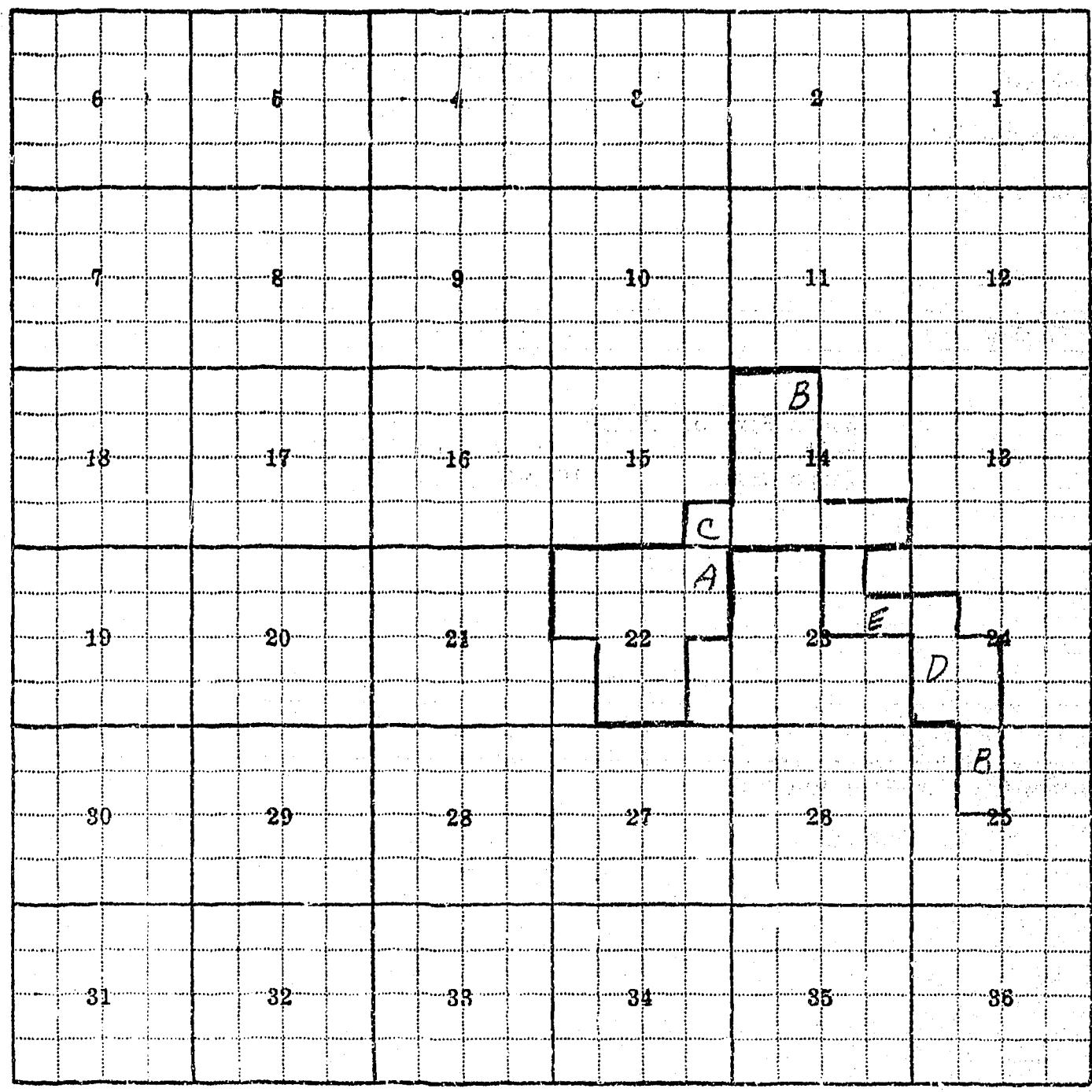

Land Ownership.....

F-1-A—5M—1-62—7448

County Cascade

Farm Checked: Date 8-3-60

By Bill Kirkland & Dave Pouliot

STATE OF MONTANA
STATE ENGINEERS OFFICE
Water Resources Survey

T 19N R 8E Plat No 36

Photo No 7G-211

Legal Land Owner William & May Shock Address

Operator Address

Water is delivered by:— 1. Private System; 2. Ditch Company; 3. State Project; 4. Federal Project; 5. Irrigation District

App. No. Decree No.	NAME OF APPROPRIATOR TO WHOM DECREED	NAME OF STREAM	Date App. Date Priority	Miner's Inches	In Use	NAME OF DITCH (Water Delivered By)	No.	R/F	Present Irr. Acres	Irrigable Acres
	Stock Water									
A-849	Johan Baca	Spring Coulee	3-12-06	40	Stock					
A-1458	Johan Baca	Coulee	3-12-06	40	"					

NOTE: R—Denotes Regular Irrigation. F—Flood Irrigation.

Adequate Supply: Yes ..... No ..... Explain

Remarks

River Basin Missouri

Also in: Plat No. Twp. Rge.	Plat No. Twp. Rge.	Plat No. Twp. Rge.
Plat No. Twp. Rge.	Plat No. Twp. Rge.	Plat No. Twp. Rge.

Information From:

Field Survey

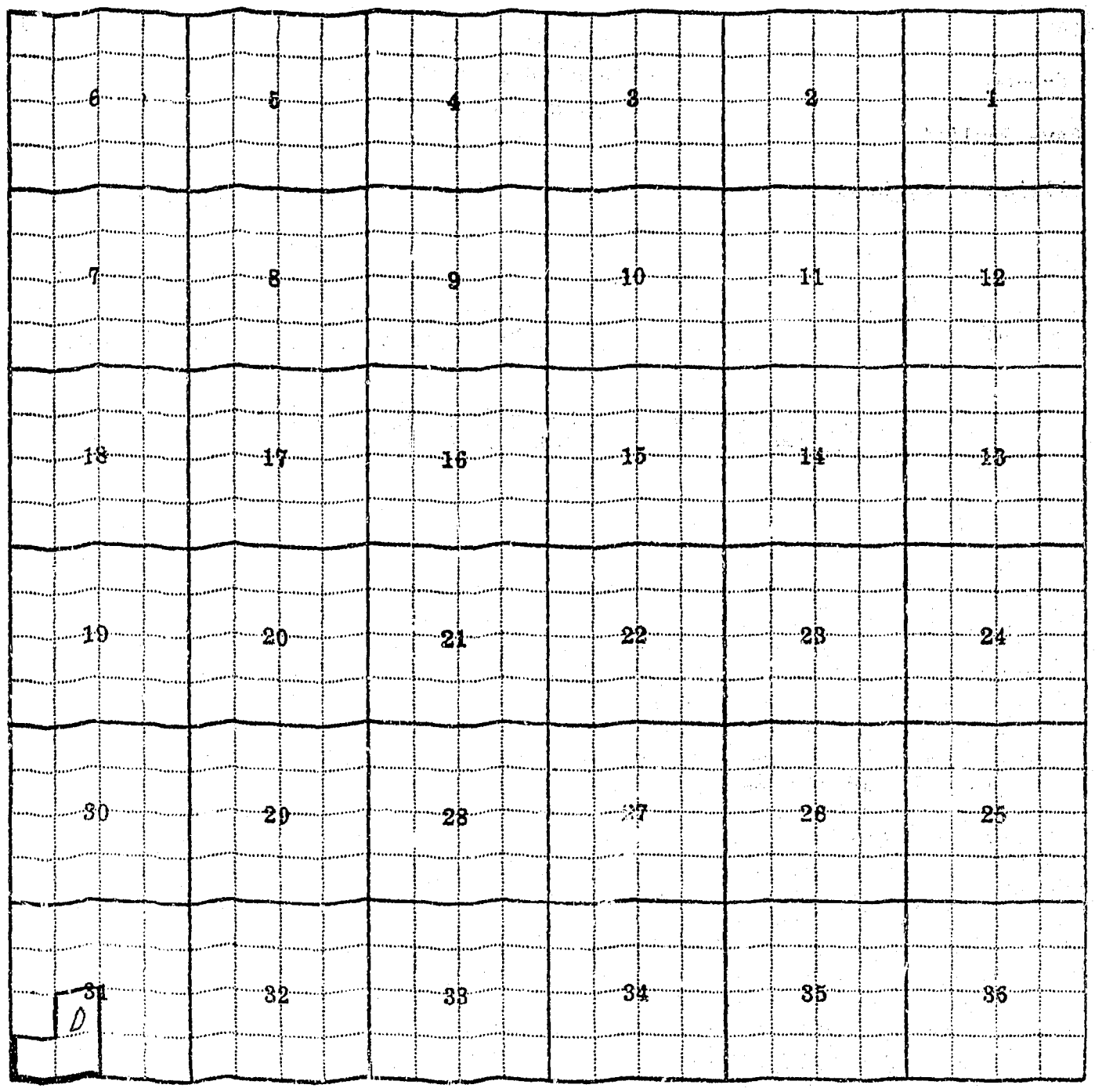

Land Ownership

F-1-A—5M—1-62—7448

County Cascade

Farm Checked: Date 8-3-60

By Bill Kirkland & Dave Pouliot

STATE OF MONTANA
STATE ENGINEERS OFFICE
Water Resources Survey

T. 19N R 8E Plat No. 36

Photo No. 7G-207
7G-206

Legal Land Owner Tony V. Smerker Address

Operator Address

Water is delivered by:— 1. Private System; 2. Ditch Company; 3. State Project; 4. Federal Project; 5. Irrigation District

App. No. Decree No.	NAME OF APPROPRIATOR TO WHOM DECREED	NAME OF STREAM	Date App. Date Priority	Miner's Inches	In Use	NAME OF DITCH (Water Delivered By)	No.	R/F	Present Irr. Acres	Irrigable Acres
	Stock Water									
A-1233	Franc Smerekar	Unnamed Spring	4-1-02	25	Stock					

NOTE: R—Denotes Regular Irrigation. F—Flood Irrigation.

Adequate Supply: Yes..... No..... Explain.....

Remarks.....

River Basin Missouri

Also in: Plat No. Twp. Rge.	Plat No. Twp. Rge.	Plat No. Twp. Rge.
Plat No. Twp. Rge.	Plat No. Twp. Rge.	Plat No. Twp. Rge.

Information From:
Field Survey

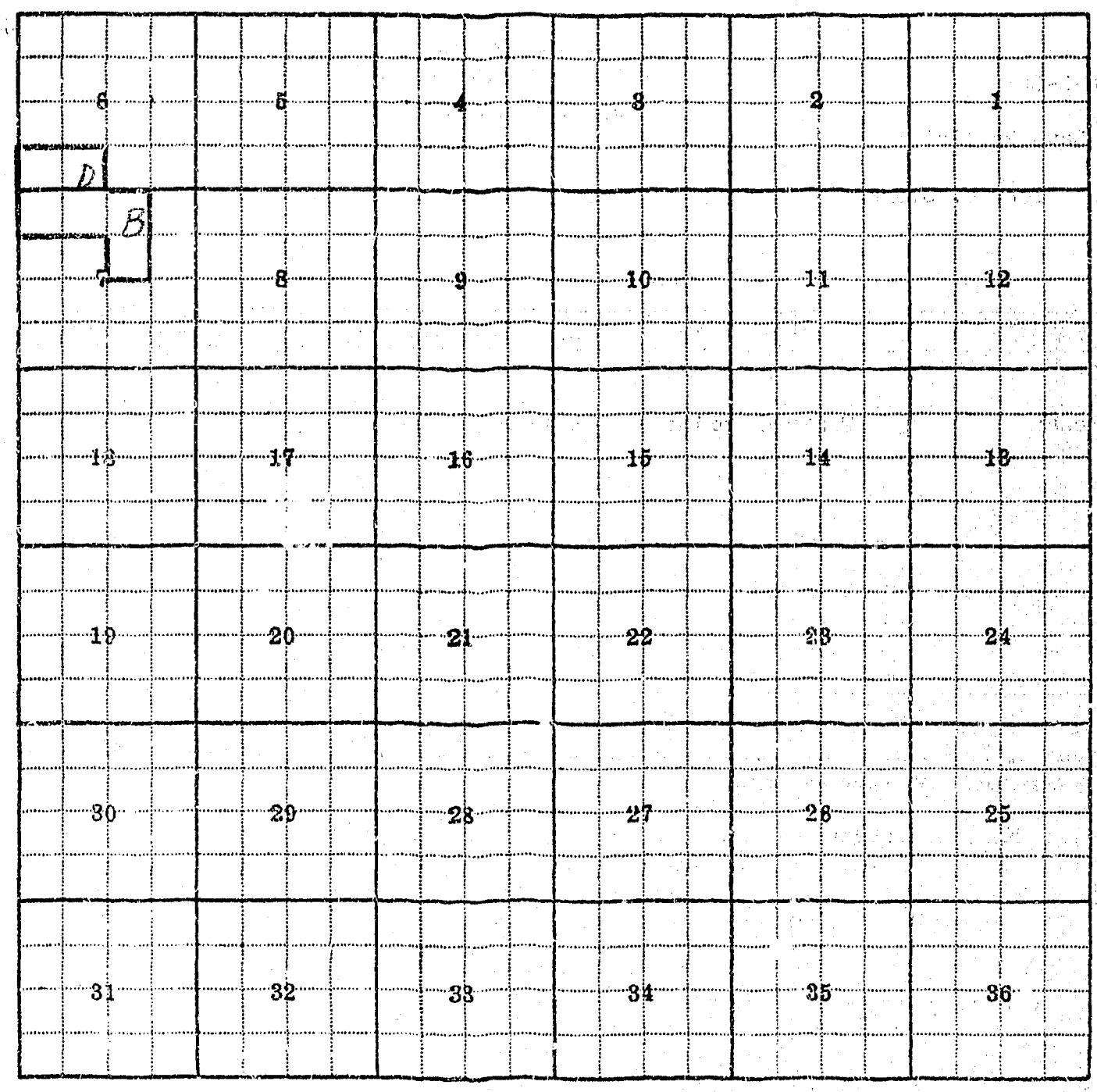

Land Ownership

F-1-A—5M—1-62—7448

County Cascade

Farm Checked: Date 8-3-60

By Bill Kirkland Dave Pouliot

STATE OF MONTANA
STATE ENGINEERS OFFICE
Water Resources Survey

T. 19N R. 8E Plat No. 36

Photo No. 8G-66
8G-65

Legal Land Owner Frank & Vivian Urich Address

Operator Address

Water is delivered by:— 1. Private System; 2. Ditch Company; 3. State Project; 4. Federal Project; 5. Irrigation District

App. No. Decree No.	NAME OF APPROPRIATOR TO WHOM DECREED	NAME OF STREAM	Date App. Date Priority	Miner's Inches	In Use	NAME OF DITCH (Water Delivered By)	No.	R/F	Present Irr. Acres	Irrigable Acres
	Stock Water									
A-1104	Sakri Jarvi	Unnamed Spring	6-18-21	40	Stock					

NOTE: R—Denotes Regular Irrigation. F—Flood Irrigation.

Adequate Supply: Yes No Explain

Remarks

River Basin Missouri

Information From: Field Survey

Also in: Plat No. Twp. Rge.	Plat No. Twp. Rge.	Plat No. Twp. Rge.
Plat No. Twp. Rge.	Plat No. Twp. Rge.	Plat No. Twp. Rge.

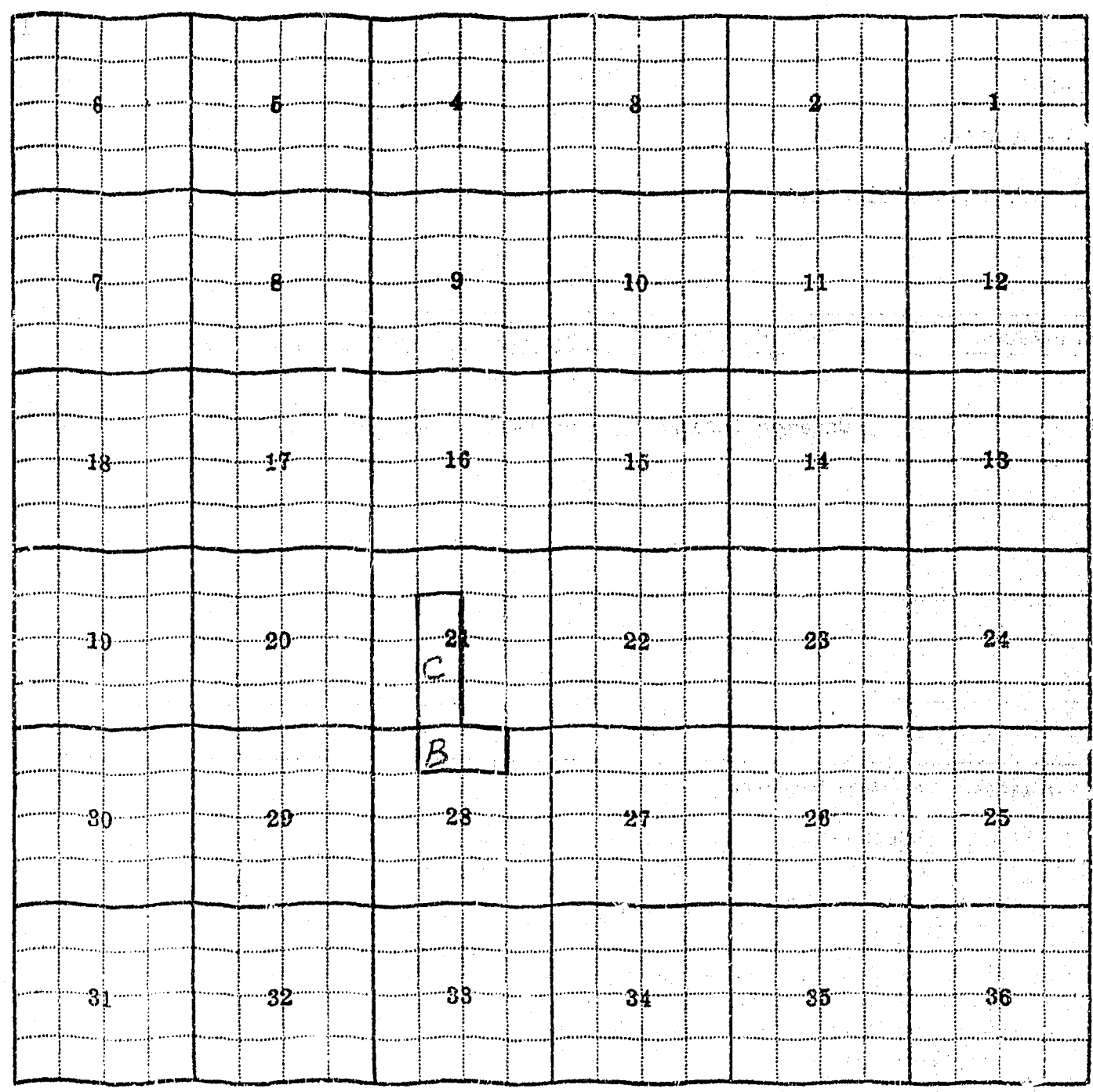

Land Ownership.....