F-1-A—5M—1-62—7448

County Cascade

Form Checked: Date 8-3-60

By Bill Kirkland & Dave Pouliot

STATE OF MONTANA
STATE ENGINEERS OFFICE
Water Resources Survey

T 19N R 6E Plat No. 36

Photo No. 70-211

Legal Land Owner Frank T. & Vivian I. Urick Address

Operator Address

Water is delivered by:— 1. Private System; 2. Ditch Company; 3. State Project; 4. Federal Project; 5. Irrigation District

App. No. Decree No.	NAME OF APPROPRIATOR TO WHOM DECREED	NAME OF STREAM	Date App. Date Priority	Miner's Inches	In Use	NAME OF DITCH (Water Delivered By)	No.	R/F	Present Irr. Acres	Irrigable Acres
	Stock Water									
A-1457	Myrtle N. Atkinson	Coulee	8-1-00	200	Stock					
A-1502	Annie Cameron	Coulee	7-2-02	200	Stock					

NOTE: R—Denotes Regular Irrigation. F—Flood Irrigation.

Adequate Supply: Yes No Explain

Remarks

River Basin Missouri

Also in: Plat No. Twp. Rge.	Plat No. Twp. Rge.	Plat No. Twp. Rge.
Plat No. Twp. Rge.	Plat No. Twp. Rge.	Plat No. Twp. Rge.

Information From:

Field Survey

6	5	4	3	2	1
7	8	9	10	11	12
18	17	16	15	14	13
19	20	21	22	23	24
30	29	28	27	26	25
31 A	32	33	34	35	36

Land Ownership

F-1-A

County Cascade

Farm Checked: Date 8-3-60

By Bill Kirkland & Dave Pouliot

STATE OF MONTANA
STATE ENGINEERS OFFICE
Water Resources Survey

T. 19N R. 8E Plat No. 36

Photo No. 8G-78
8G-79

Legal Land Owner Evelyn, Roger E. & Drois Y. Warilla Address

Operator Address

Water is deliverd by:— 1. Private System; 2. Ditch Company; 3. State Project; 4. Federal Project; 5. Irrigation District

If under Ditch Company, Irrigation District, or Government Project, state the number of shares or inches, acre feet, as the case may be in said system

App. No. Decree No.	NAME OF APPROPRIATOR TO WHOM DECREED	NAME OF STREAM	Date App. Date Priority	Miner's Inches	In Use	NAME OF DITCH (Water Delivered By)	No.	R/F	P/G/S	Present Irr. Acres	Irrigable Acres
	Stock Water										
A-130	Assignment of Water										
	Rights from Susan										
	Warilla to Eugene										
	Warilla										
A-133	Susan Warilla	Branch of Little Belt									
		Creek	8-18-33	100	Stock						

NOTE: R—Denotes Regular Irrigation. F—Flood Irrigation. P—Water diverted by means of pumping. G—Water diverted by gravity. S—Stored Water.

Condition of System Topography River Basin Missouri

Adequate Supply: Yes No Explain

Remarks

Also in: Plat No. Twp. Rge.	Plat No. Twp. Rge.	Plat No. Twp. Rge.
Plat No. Twp. Rge.	Plat No. Twp. Rge.	Plat No. Twp. Rge.

Information From:

Field Survey

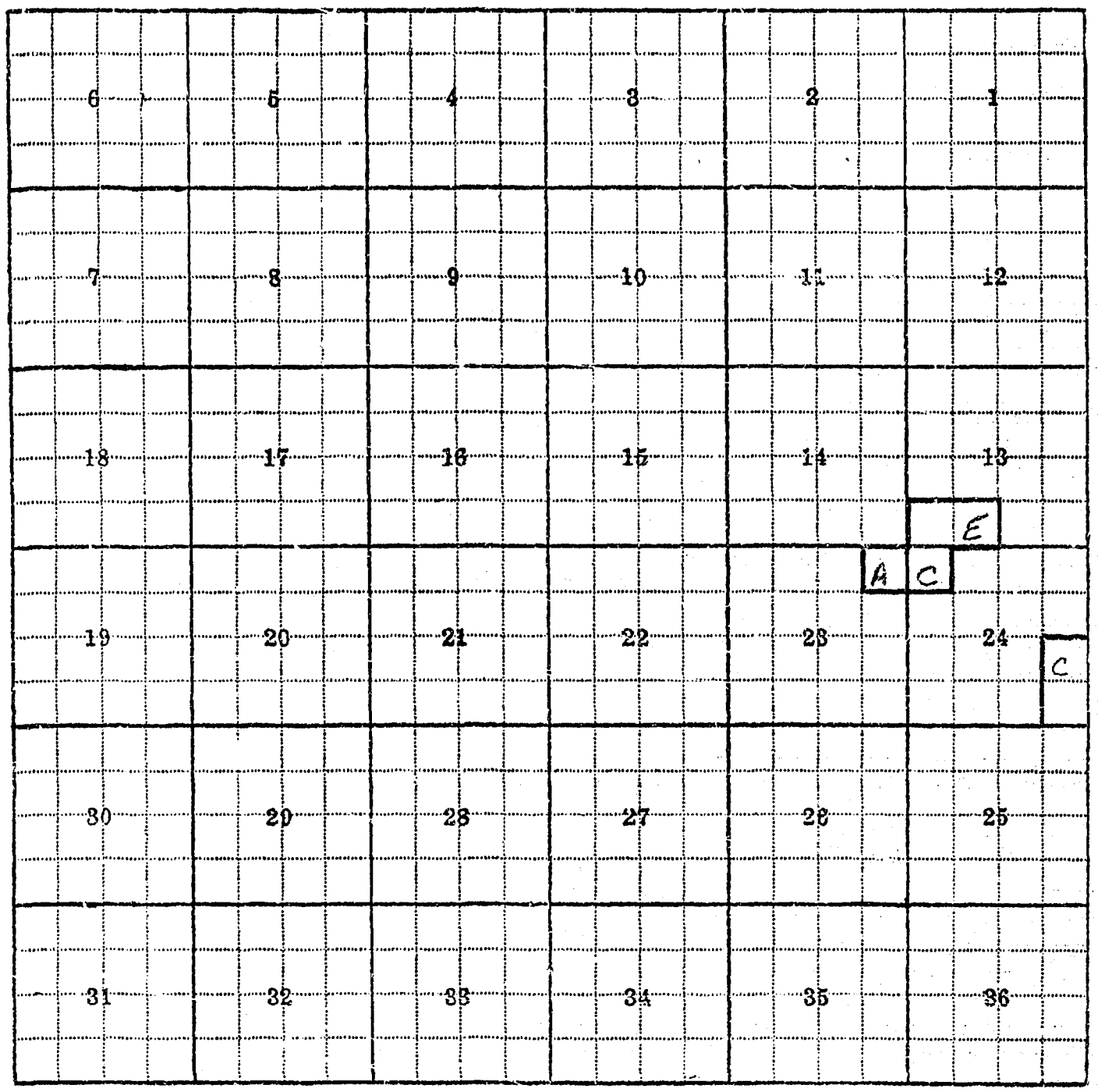
6
5
4
3
2
1
7
8
9
10
11
12
18
17
16
15
14
13
E
A
C
19
20
21
22
23
24
C
30
29
28
27
26
25
31
32
33
34
35
36

F-1-A—5M—1-v 7448

County Cascade

Farm Checked: Date 8-3-60

By Bill Kirkland & Dave Pouliot

STATE OF MONTANA
STATE ENGINEERS OFFICE
Water Resources Survey

T. 19N R. 8E Plat No. 36

Photo No. 7G-207

8G-68

Legal Land Owner Hannah O. Waris Address

Operator Address

Water is delivered by:— 1. Private System; 2. Ditch Company; 3. State Project; 4. Federal Project; 5. Irrigation District

App. No. Decree No.	NAME OF APPROPRIATOR TO WHOM DECREED	NAME OF STREAM	Date App. Date Priority	Miner's Inches	In Use	NAME OF DITCH (Water Delivered by)	No.	R/F	Present Irr. Acres	Irrigable Acres
	Stock Water									
A-1409	William B. Daniel	Willow Creek	6-19-05	300	Stock					
A-1422	Farmer Wiley	Northeast Branch								
		Of Willow Creek	7-25-00	100	Stock					

NOTE: R—Denotes Regular Irrigation. F—Flood Irrigation.

Adequate Supply: Yes No Explain

Remarks

River Basin Missouri

Also in: Plat No. Twp. Rge. | Plat No. Twp. Rge. | Plat No. Twp. Rge.
Plat No. Twp. Rge. | Plat No. Twp. Rge. | Plat No. Twp. Rge.

Information From:

Field Survey

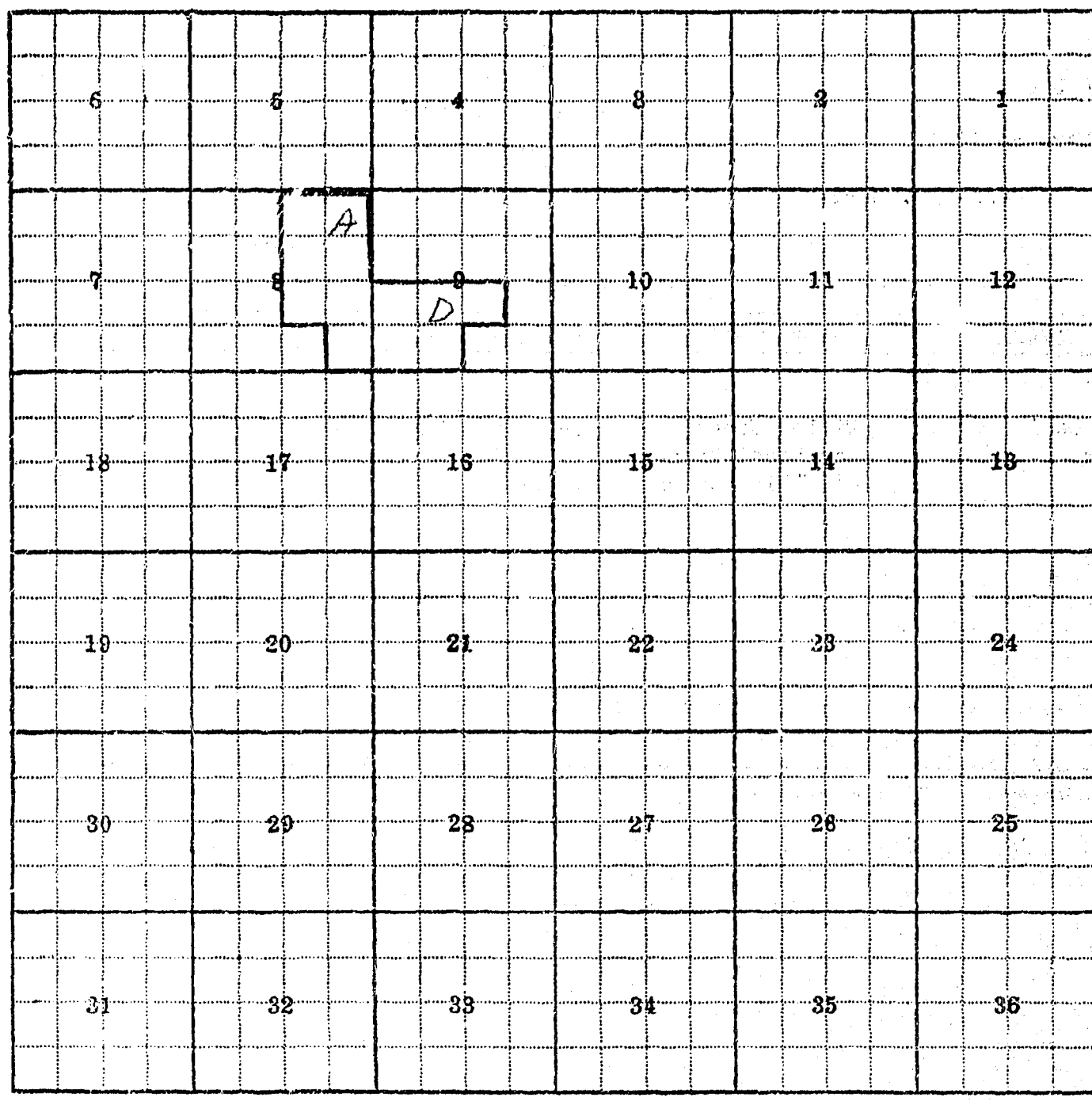

Land Ownership

F-1-A

County Cascade

Farm Checked: Date 5-25-60

By Bill Lambeth

STATE OF MONTAN
STATE ENGINEERS OFFICE
Water Resources Survey

T. 18N R. 3W Plat No. 37

Photo No. 1G-134

Legal Land Owner Norman & Margaret Alm Address

Operator Same Address

Water is deliverd by:— 1. Private System; 2. Ditch Company; 3. State Project; 4. Federal Project; 5. Irrigation District

If under Ditch Company, Irrigation District, or Government Project, state the number of shares or inches, acre feet, as the case may be in said system

App. No. Decree No.	NAME OF APPROPRIATOR TO WHOM DECREED	NAME OF STREAM	Date App. Date Priority	Miner's Inches	In Use	NAME OF DITCH (Water Delivered By)	No.	R/F	P/G/S	Present Irr. Acres	Irrigable Acres
	NO IRRIGATION										
A-412	Lirin LeFeure	Heibert Creek	7-3-26	120	Stock						

NOTE: R—Denotes Regular Irrigation. F—Flood Irrigation. P—Water diverted by means of pumping. G—Water diverted by gravity. S—Stored Water.

Condition of System Topography River Basin Missouri

Adequate Supply: Yes No Explain

Remarks

Also in: Plat No. Twp. Rge.	Plat No. Twp. Rge.	Plat No. Twp. Rge.
Plat No. Twp. Rge.	Plat No. Twp. Rge.	Plat No. Twp. Rge.

Information From:

Field Survey

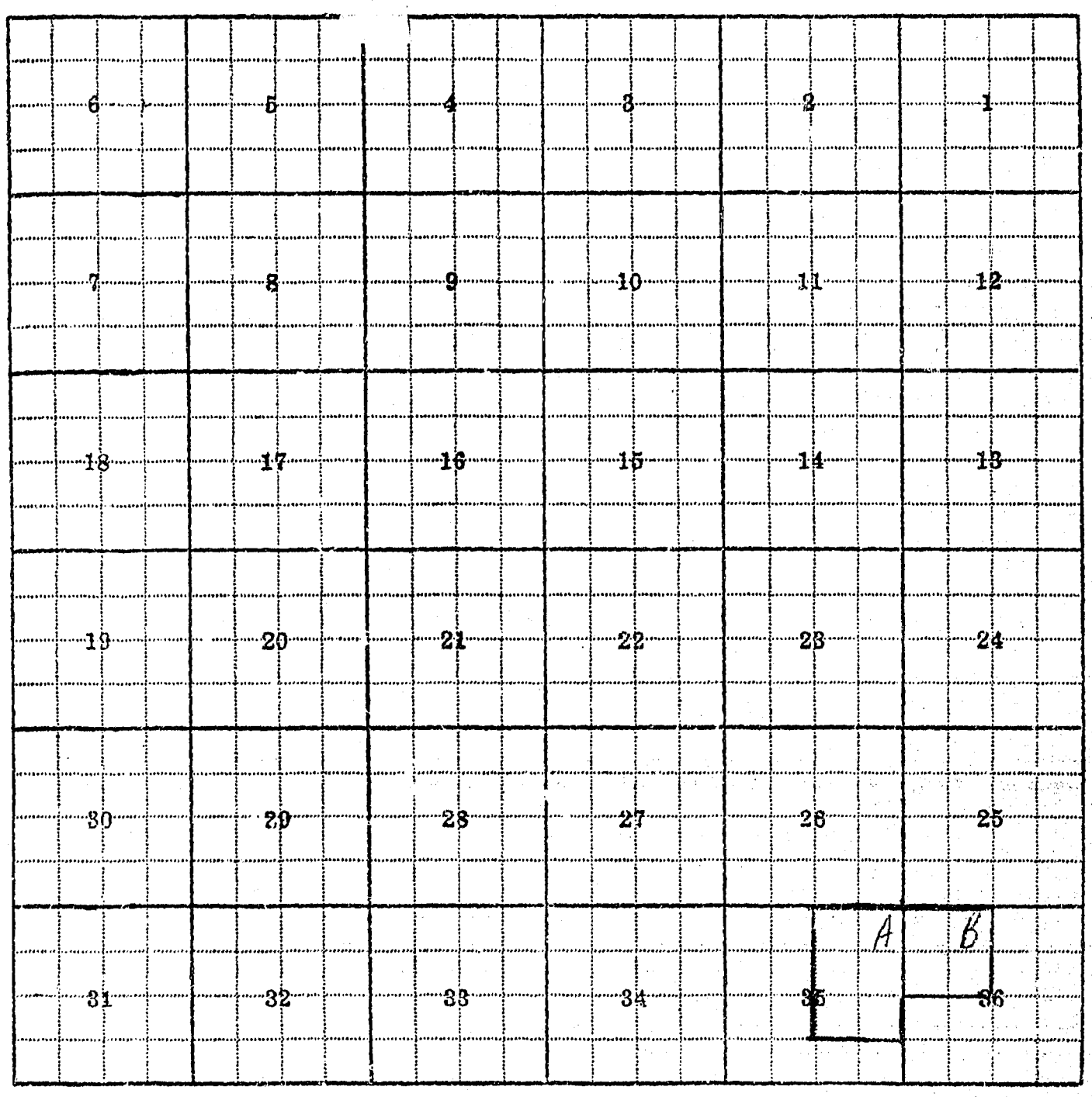
6
5
4
3
2
1
7
8
9
10
11
12
18
17
16
15
14
13
19
20
21
22
23
24
30
29
28
27
26
25
A
B
31
32
33
34
35
36

35-A, 36-B

F-1-A

County Cascade

Farm Checked: Date 5-25-60

By Bill Lambeth

STATE OF MONTANA
STATE ENGINEERS OFFICE
Water Resources Survey

T 18N R 3W Plat No. 37

Photo No. 1G-130-;131; 132; 133; 1G-161; 1G-189

Legal Land Owner Rex & Ona Bower Address

Operator Same Address

Water is deliverd by:— 1. Private System; 2. Ditch Company; 3. State Project; 4. Federal Project; 5. Irrigation District

If under Ditch Company, Irrigation District, or Government Project, state the number of shares or inches, acre feet as the case may be in said system

App. No. Decree No.	NAME OF APPROPRIATOR TO WHOM DECREED	NAME OF STREAM	Date App. Date Priority	Miner's Inches	In Use	NAME OF DITCH (Water Delivered By)	No.	R/F	P/G/S	Present Irr. Acres	Irrigable Acres
	NO IRRIGATION										
A-910	Sister Mary Amadeus	Amadeus Spring	11-2-94	200	Stock						
A-1596	Hector Grandpre	Coulee	7-3-09	100	Stock						
A-1597	Hector Grandpre	Unnamed Stream	7-5-08	100	Stock						
A-1294	Joseph Lemire	St. John's Creek	8-1-11	1200	Stock						

NOTE: R—Denotes Regular Irrigation. F—Flood Irrigation. P—Water diverted by means of pumping. G—Water diverted by gravity. S—Stored Water.

Condition of System Topography River Basin Missouri

Adequate Supply: Yes No Explain

Remarks

Also in: Plat No. Twp. Rge.	Plat No. Twp. Rge.	Plat No. Twp. Rge.
Plat No. Twp. Rge.	Plat No. Twp. Rge.	Plat No. Twp. Rge.

Information From:

Field Survey

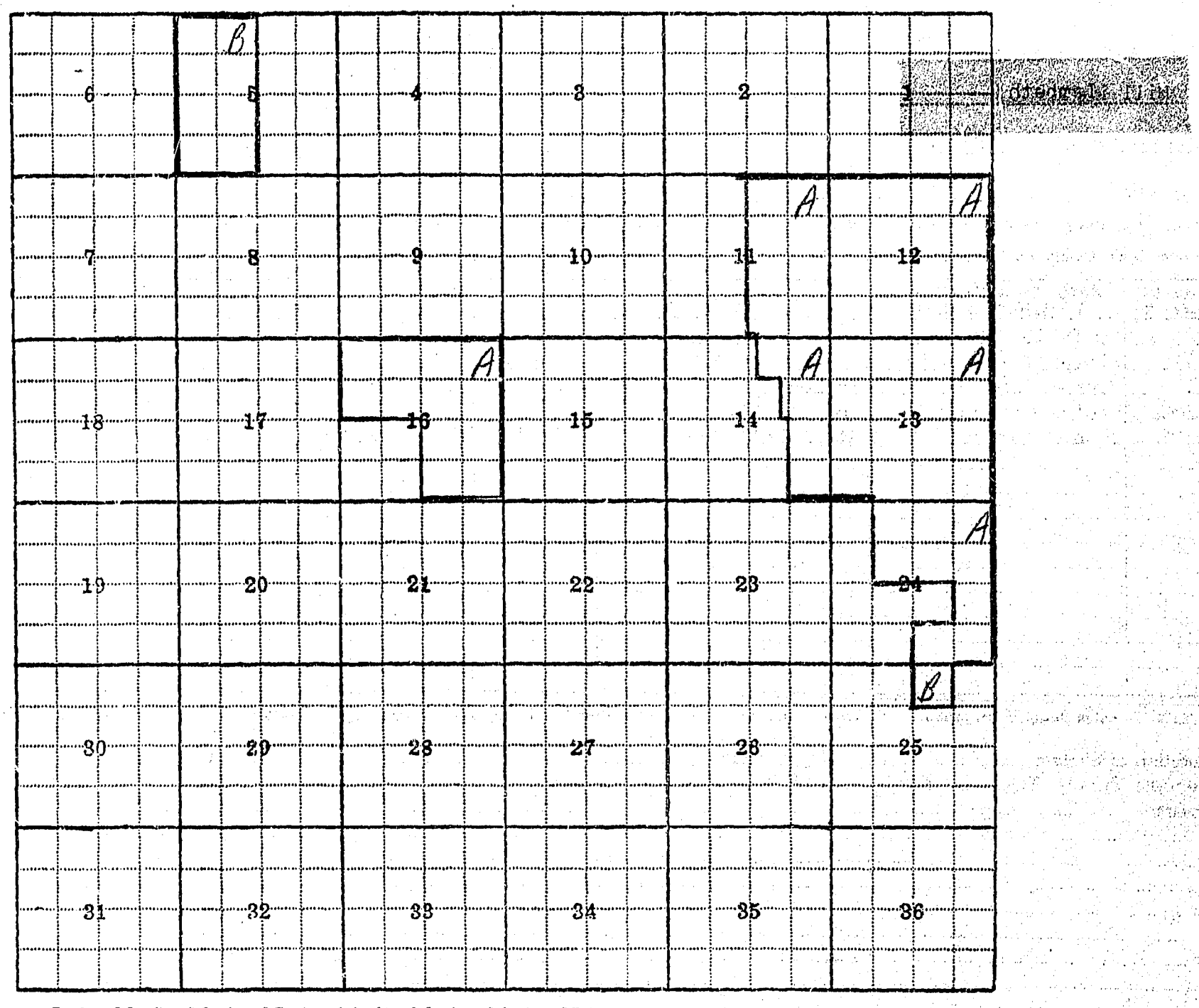

5-B, 11-A, 12-A, 13-A, 14-A, 16-A, 24-A, 25-B

F-1-A

County Cascade

Farm Checked: Date 5-25-60

By Bill Lambeth

STATE OF MONTANA
STATE ENGINEERS OFFICE
Water Resources Survey

T. 18N R. 3W Plat No. 37

Photo No. 1G-193, 195, 159

Legal Land Owner Fred N. Dear Address

Operator Same Address

Water is deliverd by:— 1. Private System; 2. Ditch Company; 3. State Project; 4. Federal Project; 5. Irrigation District

If under Ditch Company, Irrigation District, or Government Project, state the number of shares or inches, acre feet, as the case may be in said system

App. No. Decree No.	NAME OF APPROPRIATOR TO WHOM DECREED	NAME OF STREAM	Date App. Date Priority	Miner's Inches	In Use	NAME OF DITCH (Water Delivered By)	No.	R/F	P/G/S	Present Irr. Acres	Irrigable Acres
	NO IRRIGATION										
A.161	Wm. S. Tampkin	Bird Tail Divide &									
		Springs	8-11-94	40	Stock						
A-162	Wm. S. Tampkin	Bird Tail Divide &									
		Springs	8-11-94	40	Stock						
A-1030	Fred N. Dear	Unnamed spring in SW¼									
		NW¼ of Sec. 28, T. 18N.									
		R. 3W.	4-1-45	40	Stock						
A-1259	Will Tomkin	Unnamed springs SE¼									
		NW¼ Sec. 32,, T. 18N.									
		R. 3W.	6-12-99	25	Stock						
A-1898	Gustave J. Ulmer	Coulee in Sec. 29. T.									
		18N., R. 3W.	8-1-04	100	Stock						

NOTE: R—Denotes Regular Irrigation. F—Flood Irrigation. P—Water diverted by means of pumping. G—Water diverted by gravity. S—Stored Water.

Condition of System Topography River Basin Missouri

Adequate Supply: Yes No Explain

Remarks

Also in: Plat No. Twp. Rge.	Plat No. Twp. Rge.	Plat No. Twp. Rge.
Plat No. Twp. Rge.	Plat No. Twp. Rge.	Plat No. Twp. Rge.

Information From:

Field Survey

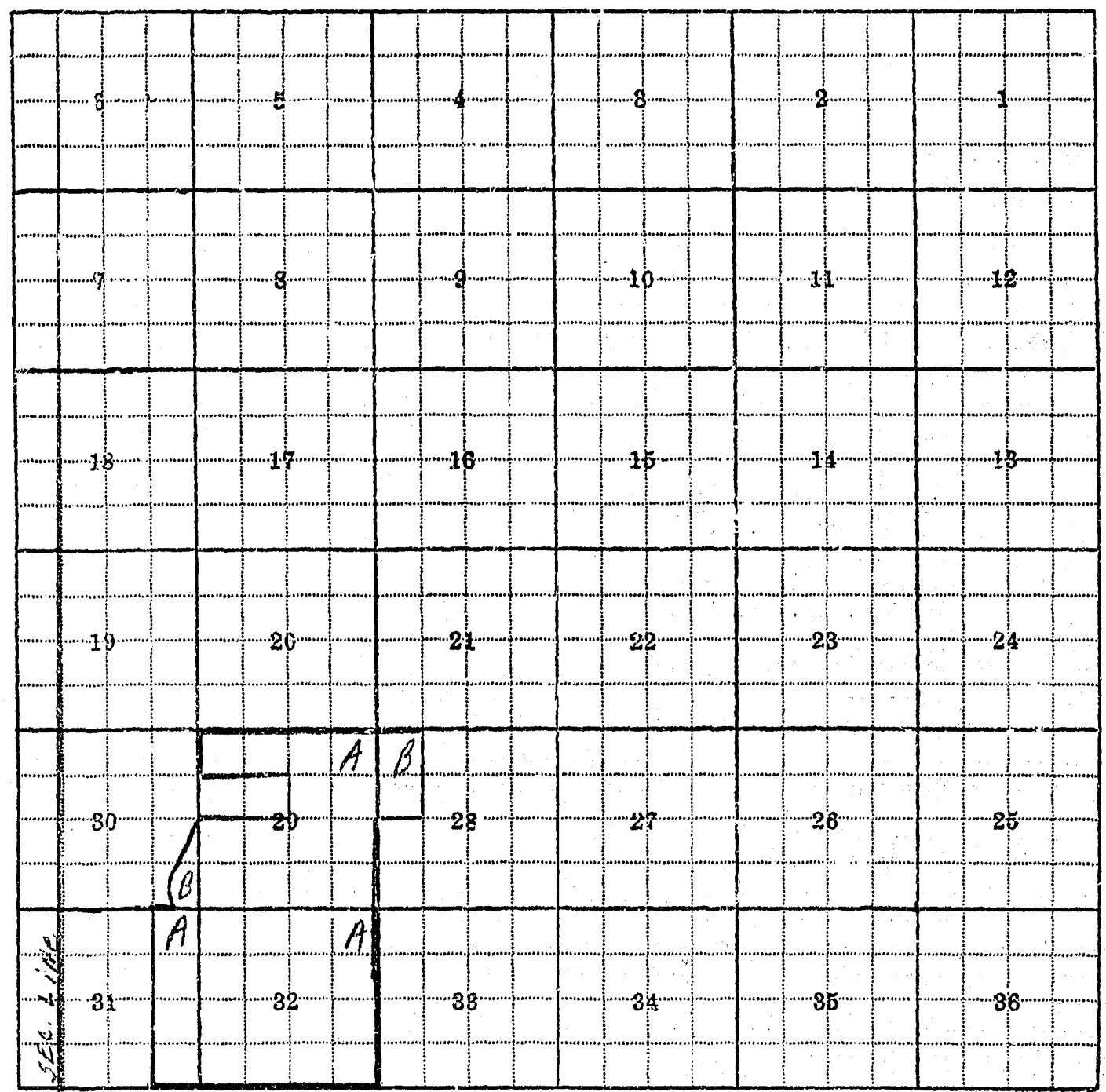

28-B, 29-A, 30-B, 31-A, 32-A

F-1-A

County Cascade

Farm Checked: Date 5-25-60

By Bill Lambeth

STATE OF MONTANA
STATE ENGINEERS OFFICE
Water Resources Survey

T.18N. R.3W. Plat No.37

Photo No. 1G-189, 191, 193, 162, and 160

Legal Land Owner Nancy Dear Address

Operator Same Address

Water is delivered by:— 1. Private System; 2. Ditch Company; 3. State Project; 4. Federal Project; 5. Irrigation District

If under Ditch Company, Irrigation District, or Government Project, state the number of shares or inches, acre feet, as the case may be in said system

App. No. Decree No.	NAME OF APPROPRIATOR TO WHOM DECREED	NAME OF STREAM	Date App. Date Priority	Miner's Inches	In Use	NAME OF DITCH (Water Delivered By)	No.	R/F	P/G/S	Present Irr. Acres	Irrigable Acres
	No IRRIGATION										
A-1110	William Johnston	Unnamed spring in Sec. 8, T. 18N., R. 3W.	July 1900	50	Stock						
A-1111	William Johnston	Unnamed spring	6-4-09	25	Stock						
A-1167	Frances Neal	Unnamed spring NE¼NE¼ Sec. 19, T. 18N., R. 3W.	8-4-15	40	Stock						
A-1294	Joseph Lemire	St. John Creek	8-7-11	1200	Stock						
A 1757	Albert F. Neal	Coulee in Sec. 19, T. 18N., R. 3W.	12-20-12	20	Stock						

NOTE: R—Denotes Regular Irrigation. F—Flood Irrigation. P—Water diverted by means of pumping. G—Water diverted by gravity. S—Stored Water.

Condition of System Topography River Basin Missouri

Adequate Supply: Yes No Explain

Remarks

Also in: Plat No. Twp. Rge.	Plat No. Twp. Rge.	Plat No. Twp. Rge.
Plat No. Twp. Rge.	Plat No. Twp. Rge.	Plat No. Twp. Rge.

Information From:

Field Survey

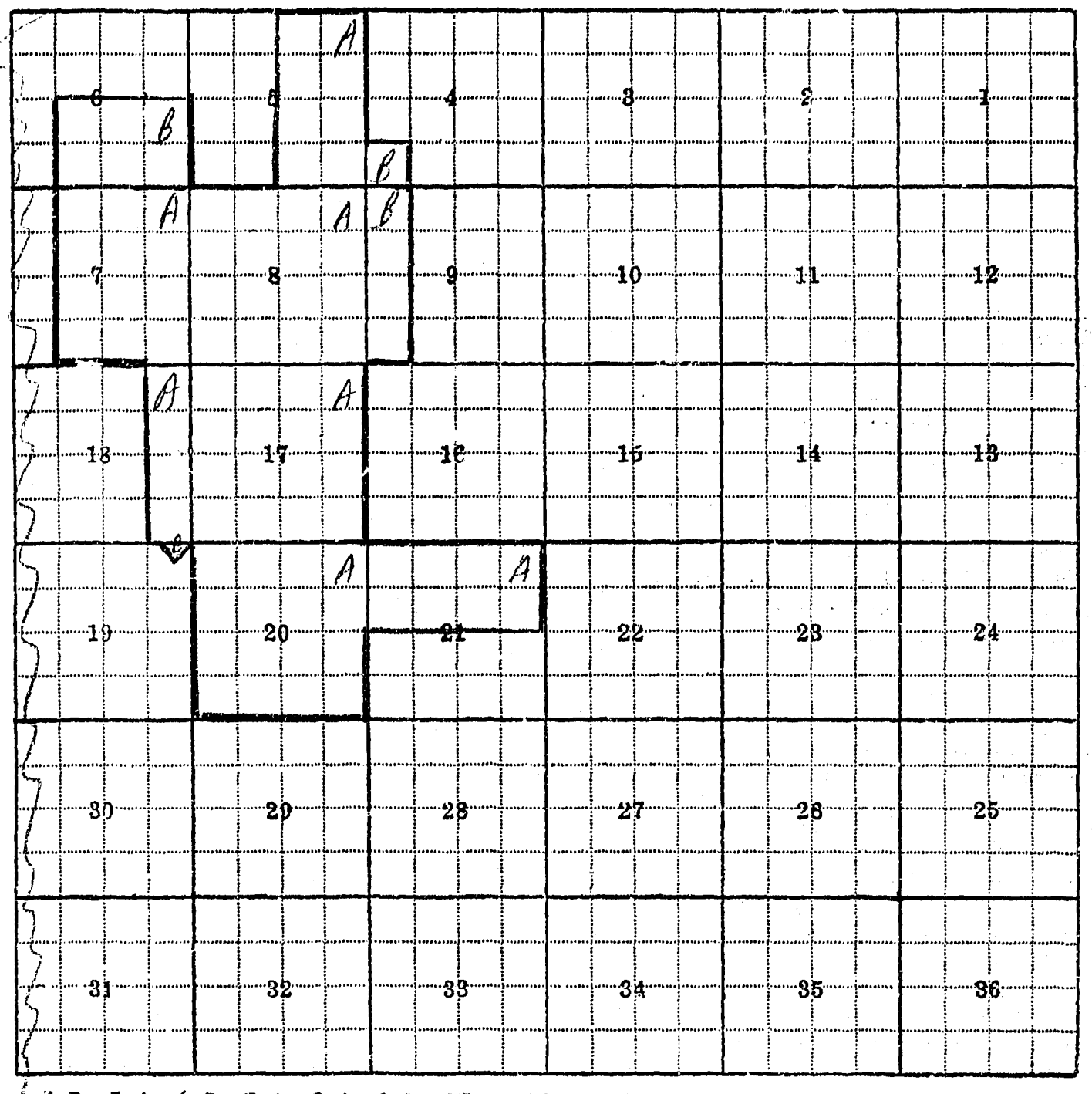

4-B, 5-A, 6-B, 7-A, 8-A, 9-B, 17-A, 18-A, 19-B, 20-A, 21-A

F-1-A

County Cascade

Farm Checked: Date 5-25-60

By Bill Lambeth

STATE OF MONTANA
STATE ENGINEERS OFFICE
Water Resources Survey

T. 18N R. 3W Plat No. 37

Photo No. 1G-134

Legal Land Owner Arthur Dupuis Address

Operator Same Address

Water is deliverd by:— 1. Private System; 2. Ditch Company; 3. State Project; 4. Federal Project; 5. Irrigation District

If under Ditch Company, Irrigation District, or Government Project, state the number of shares or inches, acre feet, as the case may be in said system

App. No. Decree No.	NAME OF APPROPRIATOR TO WHOM DECREED	NAME OF STREAM	Date App. Date Priority	Miner's Inches	In Use	NAME OF DITCH (Water Delivered By)	No.	R/F	P/G/S	Present Irr. Acres	Irrigable Acres
	NO IRRIGATION										
4-412	Lorin LeFeure	Heibert Creek	7-3-26	120	Stock						

NOTE: R—Denotes Regular Irrigation. F—Flood Irrigation. P—Water diverted by means of pumping. G—Water diverted by gravity. S—Stored Water.

Condition of System Topography River Basin Missouri

Adequate Supply: Yes No Explain

Remarks

Also in:								
Plat No.	Twp.	Rge.	Plat No.	Twp.	Rge.	Plat No.	Twp.	Rge.
Plat No.	Twp.	Rge.	Plat No.	Twp.	Rge.	Plat No.	Twp.	Rge.

Information From:

Field Survey

6	5	4	3	2	1
7	8	9	10	11	12
18	17	16	15	14	13
19	20	21	22	23	24
30	29	28	27	26	25
31	32	33	34	35	36

36-C

F-1-A

County ... Cascade

Farm Checked: Date 5-25-60

By Bill Lambeth

STATE OF MONTANA
STATE ENGINEERS OFFICE
Water Resources Survey

T. 18N R. 3W Plat No. 37

Photo No. 1G-132, 133

Legal Land Owner Lewis F. & Mary E. Harris Address

Operator Same Address

Water is deliverd by:— 1. Private System; 2. Ditch Company; 3. State Project; 4. Federal Project; 5. Irrigation District

If under Ditch Company, Irrigation District, or Government Project, state the number of shares or inches, acre feet, as the case may be in said system

App. No. Decree No.	NAME OF APPROPRIATOR TO WHOM DECREED	NAME OF STREAM	Date App. Date Priority	Miner's Inches	In Use	NAME OF DITCH (Water Delivered By)	No.	R/F	P/G/S	Present Irr. Acres	Irrigable Acres
	NO IRRIGATION										
A-207	Paul Lemier	Buffalo, Willow, Hogan									
		and St. John's Creek	2-12-09	300	Stock						
A-415	Paul Lemier	Hogan Creek or Coulee	2.12-09	300	Stock						
A-1295	Paul Lemier	St. John's Creek	2-12-09	300	Stock						
A-1414	Paul Lemier	Willow Creek or Coulee	2-12-09	300	Stock						

NOTE: R—Denotes Regular Irrigation. F—Flood Irrigation. P—Water diverted by means of pumping. G—Water diverted by gravity. S—Stored Water.

Condition of System ..... Topography ..... River Basin Missouri

Adequate Supply: Yes ..... No ..... Explain .....

Remarks .....

Also in: Plat No. Twp. Rge.	Plat No. Twp. Rge.	Plat No. Twp. Rge.
Plat No. Twp. Rge.	Plat No. Twp. Rge.	Plat No. Twp. Rge.

Information From:

Field Survey

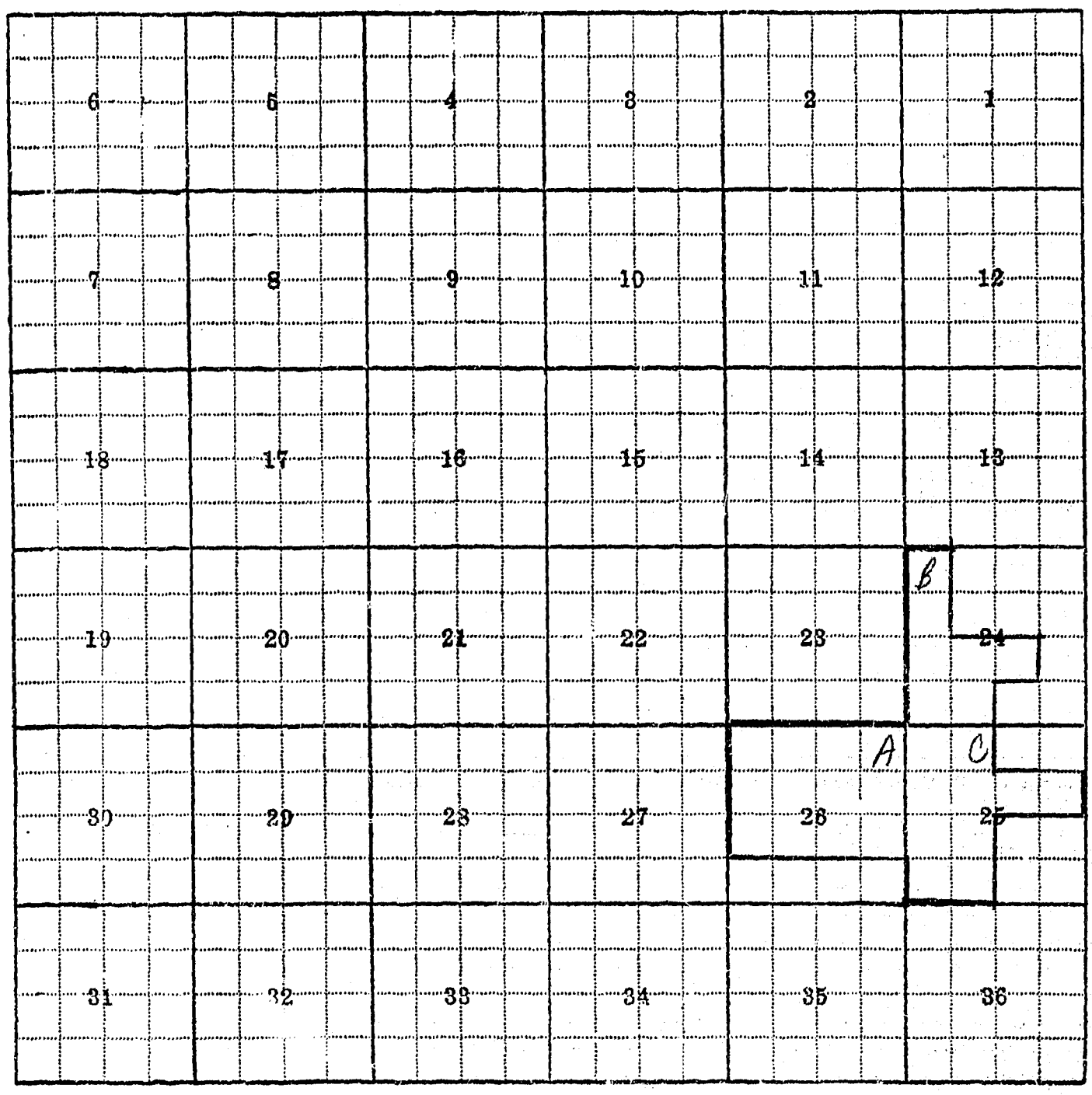
6
5
4
3
2
1
7
8
9
10
11
12
18
17
16
15
14
13
B
19
20
21
22
23
24
A
C
30
29
28
27
26
25
31
32
33
34
35
36

24-B, 25-C, 26-A

F-1-A

County Cascade

Farm Checked: Date 5-25-60

By Bill Lambeth

STATE OF MONTANA
STATE ENGINEERS OFFICE
Water Resources Survey

T. 18N R. 3W Plat No. 37

Photo No. 1G-134

Legal Land Owner Kitchingman & Co., Inc. Address

Operator Address

Water is deliverd by:— 1. Private System; 2. Ditch Company; 3. State Project; 4. Federal Project; 5. Irrigation District

If under Ditch Company, Irrigation District, or Government Project, state the number of shares or inches, acre feet, as the case may be in said system

App. No. Decree No.	NAME OF APPROPRIATOR TO WHOM DECREED	NAME OF STREAM	Date App. Date Priority	Miner's Inches	In Use	NAME OF DITCH (Water Delivered By)	No.	R/F	P/G/S	Present Irr. Acres	Irrigable Acres
	NO IRRIGATION										
A-412	Lorin LeFeure	Heibert Creek	7-3-26	120	Stock						

NOTE: R—Denotes Regular Irrigation. F—Flood Irrigation. P—Water diverted by means of pumping. G—Water diverted by gravity. S—Stored Water.

Condition of System Topography River Basin Missouri

Adequate Supply: Yes No Explain

Remarks

Also in: Plat No. Twp. Rge.	Plat No. Twp. Rge.	Plat No. Twp. Rge.
Plat No. Twp. Rge.	Plat No. Twp. Rge.	Plat No. Twp. Rge.

Information From:

Field Survey

6	5	4	3	2	1
7	8	9	10	11	12
18	17	16	15	14	13
19	20	21	22	23	24
30	29	28	27	26	25
31	32	33	34	35	36
				D	

35-D

F-1-A

County Cascade

Farm Checked: Date 5-25-60

By Bill Lambeth

STATE OF MONTANA
STATE ENGINEERS OFFICE
Water Resources Survey

T. 18N R. 3W Plat No. 37

Photo No. 1G-191, 193

Legal Land Owner Roy E. Levine Address

Operator Same Address

Water is deliverd by:— 1. Private System; 2. Ditch Company; 3. State Project; 4. Federal Project; 5. Irrigation District

If under Ditch Company, Irrigation District, or Government Project, state the number of shares or inches, acre feet, as the case may be in said system

App. No. Decree No.	NAME OF APPROPRIATOR TO WHOM DECREED	NAME OF STREAM	Date App. Date Priority	Miner's Inches	In Use	NAME OF DITCH (Water Delivered By)	No.	R/F	P/G/S	Present Irr. Acres	Irrigable Acres
	NO IRRIGATION										
4-1757	Albert F. Neal	Coulee in Sec. 19,									
		T. 18N., R. 3W.	12-20-12	20	Stock						

NOTE: R—Denotes Regular Irrigation. F—Flood Irrigation. P—Water diverted by means of pumping. G—Water diverted by gravity. S—Stored Water.

Condition of System Topography River Basin Missouri

Adequate Supply: Yes No Explain

Remarks

Also in: Plat No. Twp. Rge.	Plat No. Twp. Rge.	Plat No. Twp. Rge.
Plat No. Twp. Rge.	Plat No. Twp. Rge.	Plat No. Twp. Rge.

Information From:

Field Survey

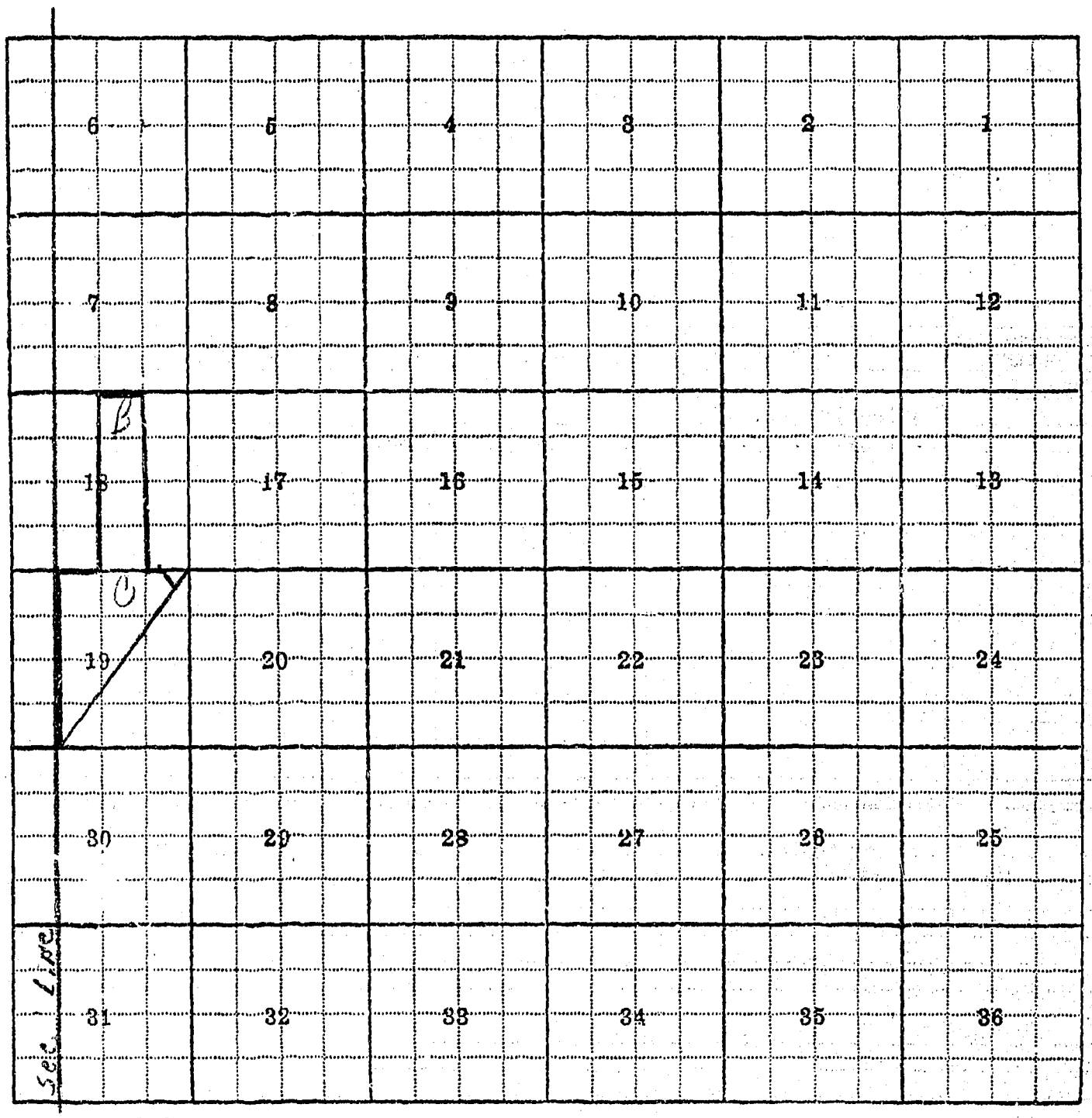
6
5
4
3
2
1
7
8
9
10
11
12
B
18
17
16
15
14
13
C
19
20
21
22
23
24
30
29
28
27
26
25
Sec. Line
31
32
33
34
35
36

18-B, 19-C

F-1-A

County Cascade

Farm Checked: Date 5-25-60

By Bill Lambeth

STATE OF MONTANA
STATE ENGINEERS OFFICE
Water Resources Survey

T. 18N. R. 3W. Plat No. 37

Photo No. 1G-193, 195

Legal Land Owner Jack MacDonald Address

Operator Same Address

Water is deliverd by:— 1. Private System; 2. Ditch Company; 3. State Project; 4. Federal Project; 5. Irrigation District

If under Ditch Company, Irrigation District, or Government Project, state the number of shares or inches, acre feet, as the case may be in said system

App. No. Decree No.	NAME OF APPROPRIATOR TO WHOM DECREED	NAME OF STREAM	Date App. Date Priority	Miner's Inches	In Use	NAME OF DITCH (Water Delivered By)	No.	R/F	P/G/S	Present Irr. Acres	Irrigable Acres
	NO IRRIGATION										
A-161	Wm. S. Tampkin	Bird Tail Divide &									
		Springs	8-11-94	40	Stock						
A-162	Wm. S. Tampkin	Bird Tail Divide &									
		Springs	8-11-94	40	Stock						
A-1757	Alburt F. Neal	Coulee in Sec. 19,									
		T. 18N, R. 3W.	12.20-12	20	Stock						

NOTE: R—Denotes Regular Irrigation. F—Flood Irrigation. P—Water diverted by means of pumping. G—Water diverted by gravity. S—Stored Water.

Condition of System Topography River Basin Missouri

Adequate Supply: Yes No Explain

Remarks

Also in: Plat No. Twp. Rge.	Plat No. Twp. Rge.	Plat No. Twp. Rge.
Plat No. Twp. Rge.	Plat No. Twp. Rge.	Plat No. Twp. Rge.

Information From:

Field Survey

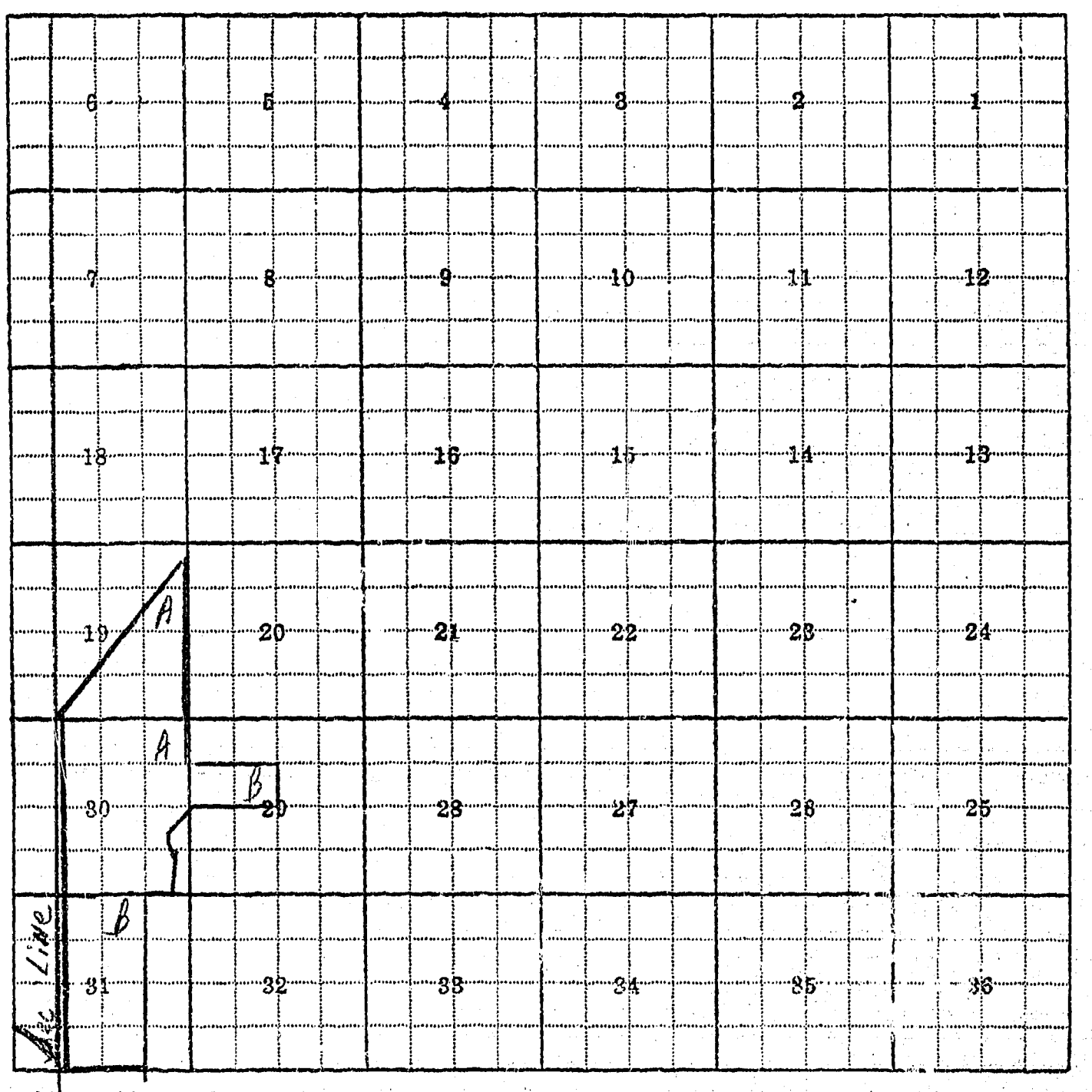

19-A, 29-B, 30-A, 31-B

F-1-A

County Cascade

Form Checked: Date 5-25-60

By Bill Lambeth

STATE OF MONTANA
STATE ENGINEERS OFFICE
Water Resources Survey

T. 18N R. 3W Plat No. 37

Photo No. 1G-158, 159

Legal Land Owner Eugene O'Neill Address

Operator Same Address

Water is deliverd by:— 1. Private System; 2. Ditch Company; 3. State Project; 4. Federal Project; 5. Irrigation District

If under Ditch Company, Irrigation District, or Government Project, state the number of shares or inches, acre feet, as the case may be in said system

App. No. Decree No.	NAME OF APPROPRIATOR TO WHOM DECREED	NAME OF STREAM	Date App. Date Priority	Miner's Inches	In Use	NAME OF DITCH (Water Delivered By)	No.	R/F	P/G/S	Present Irr. Acres	Irrigable Acres
	NO IRRIGATION										
A-1031	Fred N. Dear	Unnamed spring in NW¼NW¼ of Sec. 33, T. 18N, R. 3W.	4-1-45	40	Stock						
A-1085	America Harris	Unnamed spring & Reservoir	April 1908	150	Stock						
A-1086	Lewis C. Harris	Unnamed spring & Coulee in Sec. 28, T. 18N, R. 3W. & NE¼NE¼, SW¼NE¼	5-1-03	30	Stock						

NOTE: R—Denotes Regular Irrigation. F—Flood Irrigation. P—Water diverted by means of pumping. G—Water diverted by gravity. S—Stored Water.

Condition of System Topography River Basin Missouri

Adequate Supply: Yes No Explain

Remarks

Also in: Plat No. Twp. Rge.	Plat No. Twp. Rge.	Plat No. Twp. Rge.
Plat No. Twp. Rge.	Plat No. Twp. Rge.	Plat No. Twp. Rge.

Information From:

Field Survey

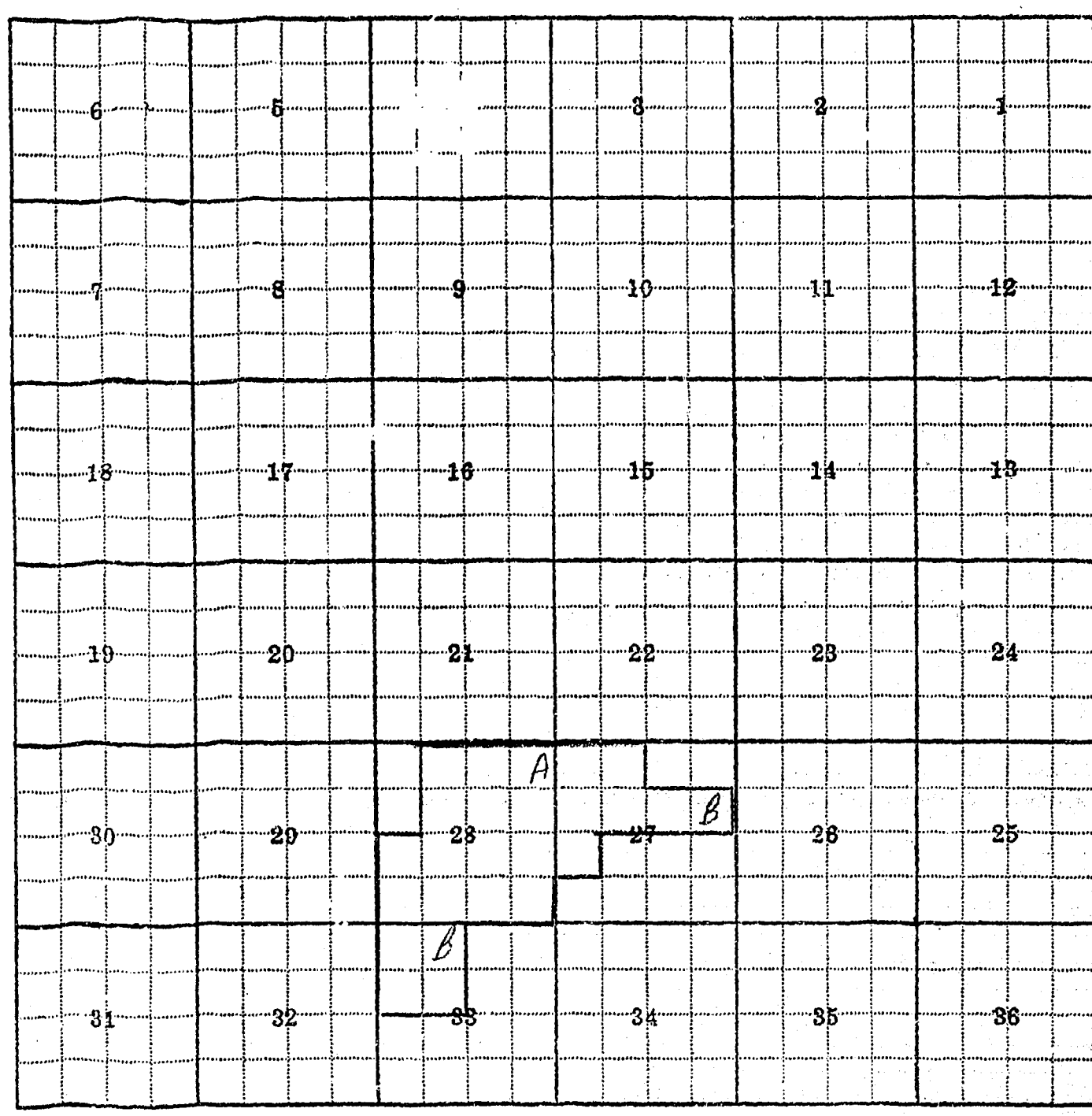
6
5
4
3
2
1
7
8
9
10
11
12
18
17
16
15
14
13
19
20
21
22
23
24
A
B
30
29
28
27
26
25
B
31
32
33
34
35
36

27-B, 28-A,33-B

F-1-A

County Cascade

Farm Checked: Date 5-25-60

By Bill Lambeth

STATE OF MONTANA
STATE ENGINEERS OFFICE
Water Resources Survey

T 18N R 3W Plat No. 37

Photo No. 1Gr 134, 158, 159

Legal Land Owner Ruby I. Savoy Address

Operator Same Address

Water is delivered by:— 1. Private System; 2. Ditch Company; 3. State Project; 4. Federal Project; 5. Irrigation District

If under Ditch Company, Irrigation District, or Government Project, state the number of shares or inches, acre feet, as the case may be in said system

App. No. Decree No.	NAME OF APPROPRIATOR TO WHOM DECREED	NAME OF STREAM	Date App. Date Priority	Miner's Inches	In Use	NAME OF DITCH (Water Delivered By)	No.	R/F	P/G/S	Present Irr. Acres	Irrigable Acres
	NO IRRIGATION										
A-1309	Orvilla Lemire	Sullivan Coulee	June 1906	200	Stock						
A-1310	James Burns	Sullivan Coulee	5-25-87	600	Stock						
A-1312	Patrick O'Neill	Sullivan Creek	8-25-32	600	Stock						

NOTE: R—Denotes Regular Irrigation. F—Flood Irrigation. P—Water diverted by means of pumping. G—Water diverted by gravity. S—Stored Water.

Condition of System Topography River Basin Missouri

Adequate Supply: Yes No Explain

Remarks

Also in: Plat No. Twp. Rge.	Plat No. Twp. Rge.	Plat No. Twp. Rge.
Plat No. Twp. Rge.	Plat No. Twp. Rge.	Plat No. Twp. Rge.

Information From:

Field Survey

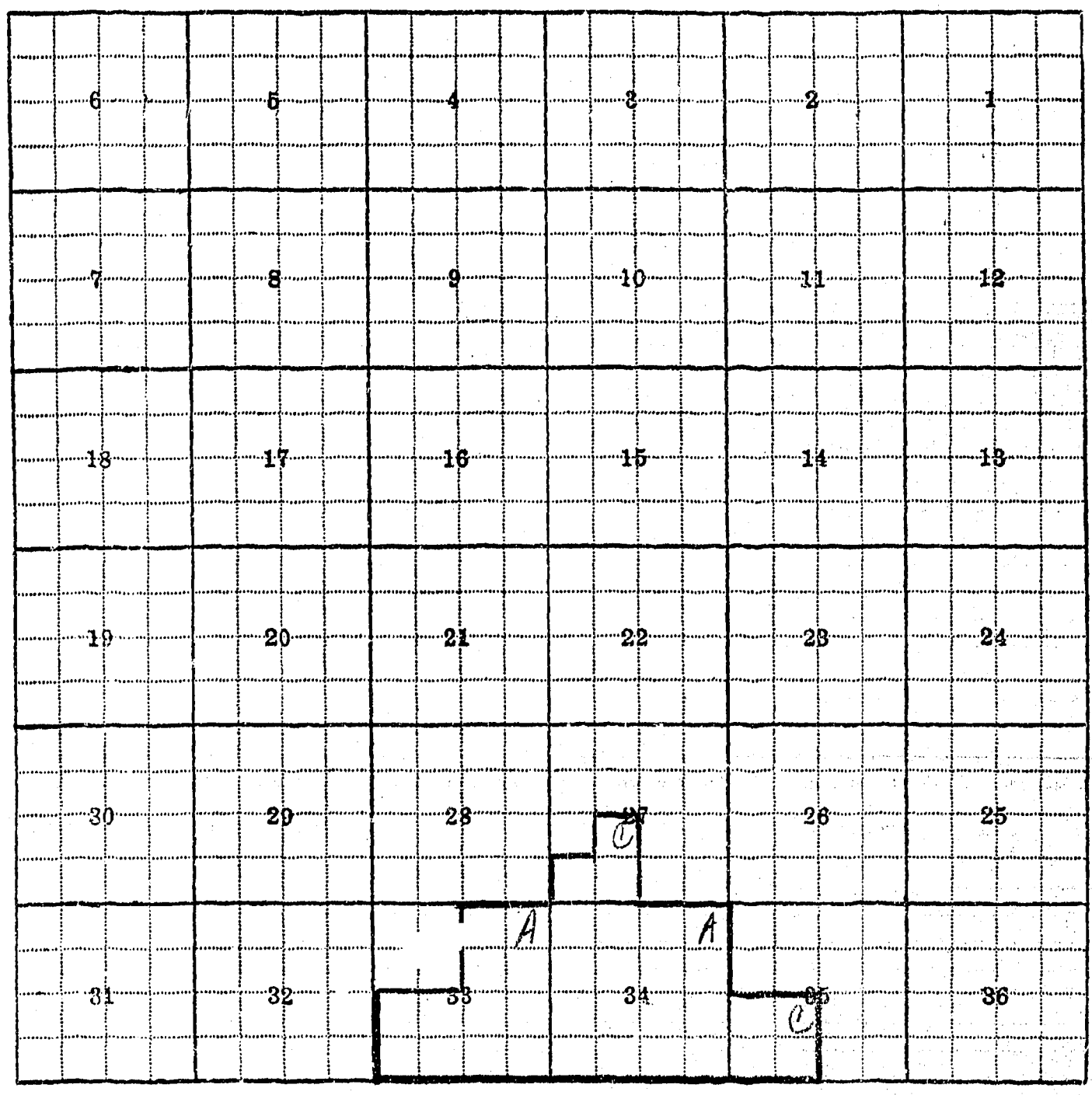

27-C, 33-A, 34-A. 35-C

F-1-A

County Cascade

Farm Checked: Date 5-25-60

By Bill Lambeth

STATE OF MONTANA
STATE ENGINEERS OFFICE
Water Resources Survey

T. 18N R. 3W Plat No. 37

Photo No. 1G-133, 134, 129, 130, 131, 161, 162

Legal Land Owner E. N. Webb Address

Operator Same Address

Water is deliverd by:— 1. Private System; 2. Ditch Company; 3. State Project; 4. Federal Project; 5. Irrigation District

If under Ditch Company, Irrigation District, or Government Project, state the number of shares or inches, acre feet, as the case may be in said system

App. No. Decree No.	NAME OF APPROPRIATOR TO WHOM DECREED	NAME OF STREAM	Date App. Date Priority	Miner's Inches	In Use	NAME OF DITCH (Water Delivered By)	No.	R/F	P/G/S	Present Irr. Acres	Irrigable Acres
	NO IRRIGATION										
A-1407	Florence Webb	Webb Creek	12-10-01	100	Stock						
A-1408	Nathaniel Webb	Webb Creek	7-3-99	100	Stock						
A-1266	E. N. Webb	Spring in SE¼SE¼ of Sec. 26, T. 18N., R. 3W.	8-24-33	100	Stock						

NOTE: R—Denotes Regular Irrigation. F—Flood Irrigation. P—Water diverted by means of pumping. G—Water diverted by gravity. S—Stored Water.

Condition of System Topography River Basin Missouri

Adequate Supply: Yes No Explain

Remarks

Also in: Plat No. Twp. Rge. Plat No. Twp. Rge. Plat No. Twp. Rge.
Plat No. Twp. Rge. Plat No. Twp. Rge. Plat No. Twp. Rge.

Information From:
Field Survey

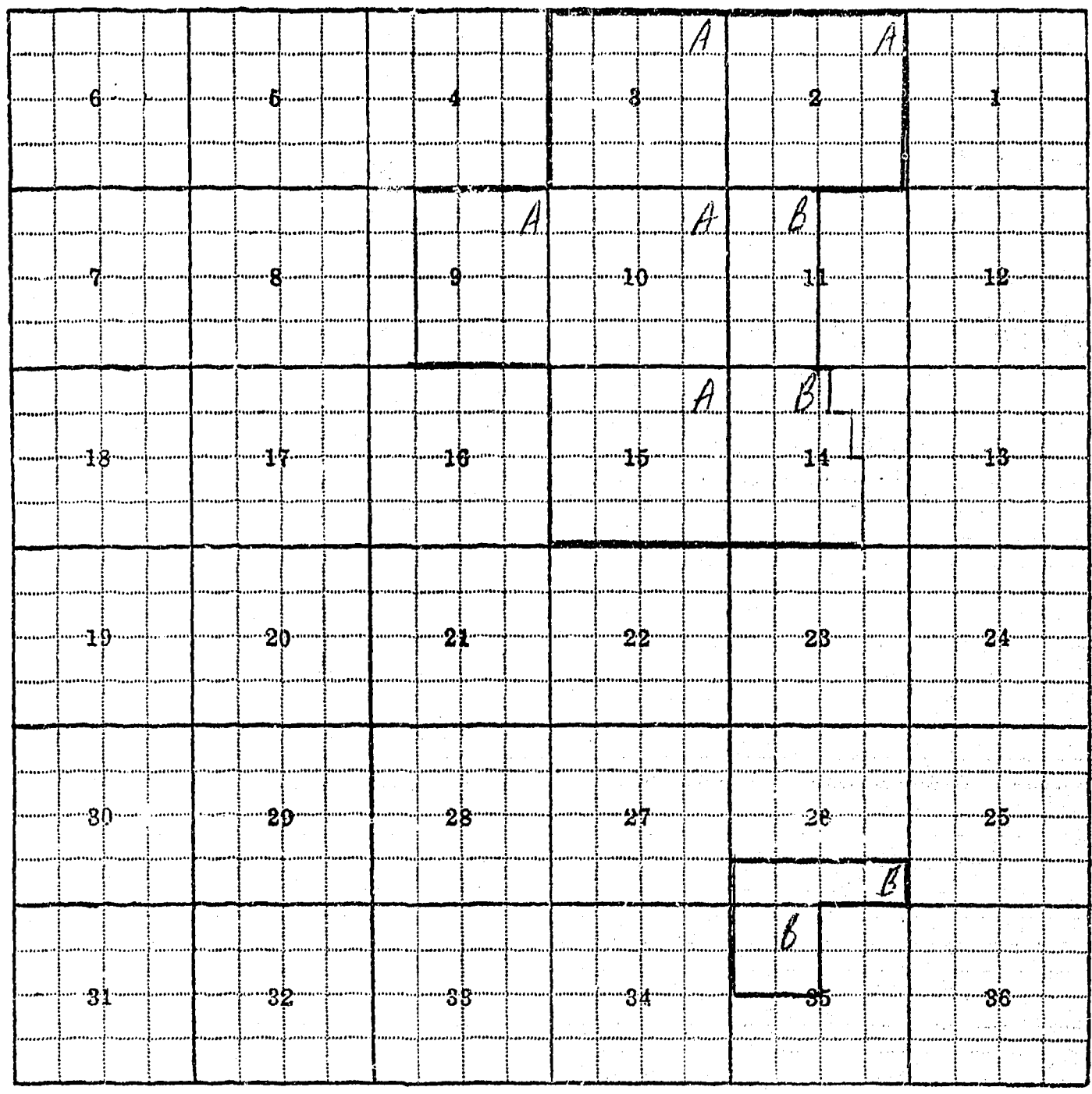

2-A, 3-A, 9-A, 10-A, 11-B, 14-B, 15-A, 26-B, 35-B

F-1-A

County Cascade

Farm Checked: Date 5-25-60

By Bill Lambeth

STATE OF MONTANA
STATE ENGINEERS OFFICE
Water Resources Survey

T 18N R 2W Plat No 38

Photo No 1G-90-92

Legal Land Owner Rex & Ona Bower Address

Operator Same Address

Water is deliverd by:— 1. Private System; 2. Ditch Company; 3. State Project; 4. Federal Project; 5. Irrigation District

If under Ditch Company, Irrigation District, or Government Project, state the number of shares or inches, acre feet, as the case may be in said system

App. No. Decree No.	NAME OF APPROPRIATOR TO WHOM DECREED	NAME OF STREAM	Date App. Date Priority	Miner's Inches	In Use	NAME OF DITCH (Water Delivered By)	No.	R/F	P/G/S	Present Irr. Acres	Irrigable Acres
	NO IRRIGATION										
A-910	Sister Mary Amadeus	Amadeus Spring	11-2-94	200	Stock						
	& Sarah T. Dunn										

NOTE: R—Denotes Regular Irrigation. F—Flood Irrigation. P—Water diverted by means of pumping. G—Water diverted by gravity. S—Stored Water.

Condition of System Topography River Basin Missouri

Adequate Supply: Yes No Explain

Remarks

Also in: Plat No. Twp. Rge.	Plat No. Twp. Rge.	Plat No. Twp. Rge.
Plat No. Twp. Rge.	Plat No. Twp. Rge.	Plat No. Twp. Rge.

Information From:

Field Survey

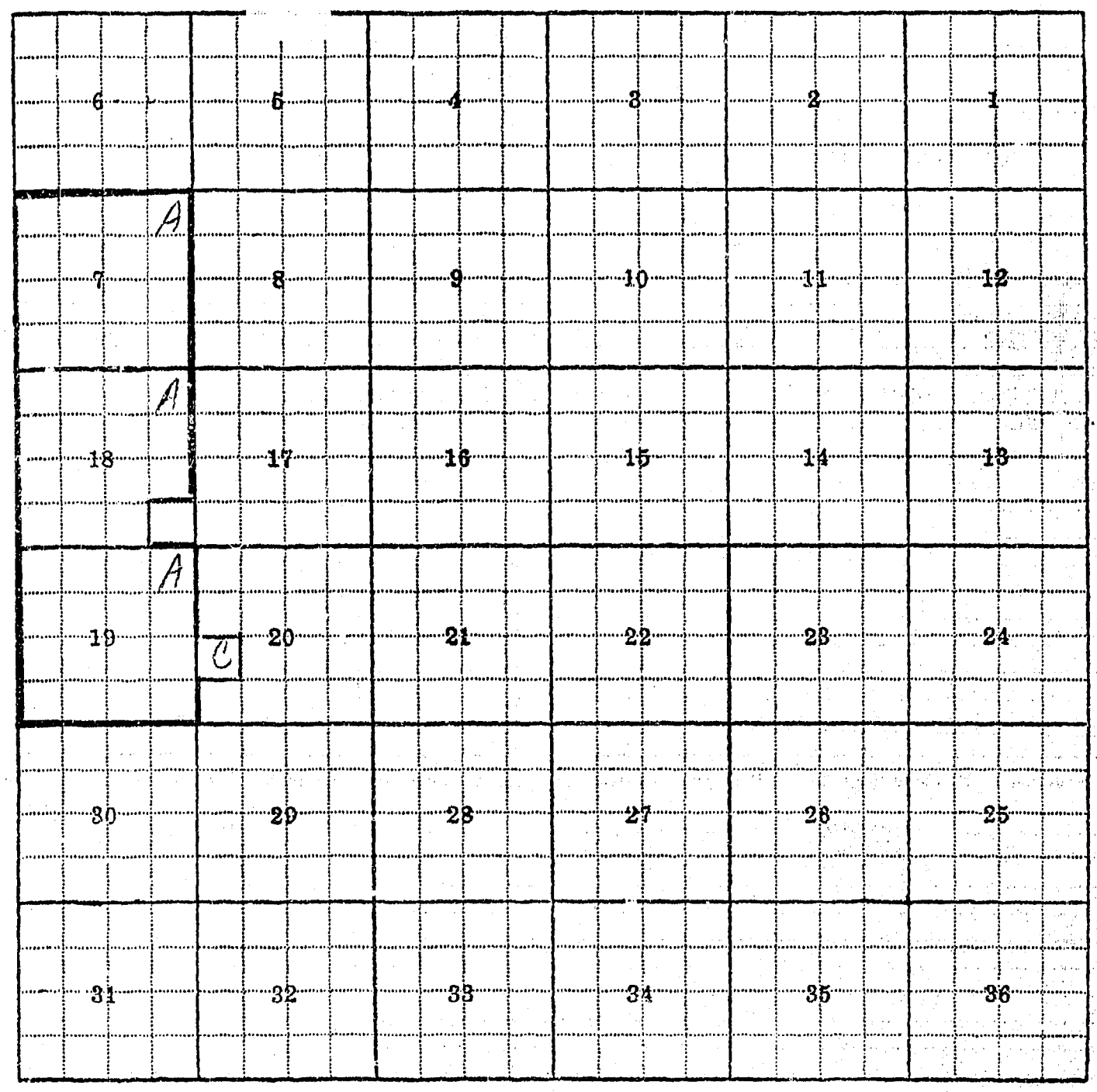

7-A, 18-A, 19-A, 20-C

F-1-A

County Cascade

Farm Checked: Date 5-25-60

By Bill Lambeth

STATE OF MONTANA
STATE ENGINEERS OFFICE
Water Resources Survey

T. 18N R. 2W Plat No. 38

Photo No. 1G-17

Legal Land Owner Joseph, Darrell M. & Frank E. Corbett Address

Operator Same Address

Water is delivered by:— 1. Private System; 2. Ditch Company; 3. State Project; 4. Federal Project; 5. Irrigation District

If under Ditch Company, Irrigation District, or Government Project, state the number of shares or inches, acre feet, as the case may be in said system

App. No. Decree No.	NAME OF APPROPRIATOR TO WHOM DECREED	NAME OF STREAM	Date App. Date Priority	Miner's Inches	In Use	NAME OF DITCH (Water Delivered By)	No.	R/F	P/G/S	Present Irr. Acres	Irrigable Acres
	NO IRRIGATION										
A-1778	Margarite O'Connor	Reservoir in Lot 6,									
		Sec. 6, T. 18N., R.1W.	May 1903	100	Stock						
A-1779	Margarite M.										
	O'Connor	Coulee & Spring SE¼									
		Sec. 1, T. 18N., R.2W.	1-20-05	200	Stock						

NOTE: R—Denotes Regular Irrigation. F—Flood Irrigation. P—Water diverted by means of pumping. G—Water diverted by gravity. S—Stored Water.

Condition of System Topography River Basin Missouri

Adequate Supply: Yes No Explain

Remarks

Also in: Plat No. Twp. Rge.	Plat No. Twp. Rge.	Plat No. Twp. Rge.
Plat No. Twp. Rge.	Plat No. Twp. Rge.	Plat No. Twp. Rge.

Information From:

Field Survey

6	5	4	3	2	1 B B
7	8	9	10	11	12
18	17	16	15	14	13
19	20	21	22	23	24
30	29	28	27	26	25
31	32	33	34	35	36

1-B

F-1-A

County Cascade

Farm Checked: Date 7-19-60

By George Brandt

STATE OF MONTANA
STATE ENGINEERS OFFICE
Water Resources Survey

T 18N R 2W Plat No. 38

Photo No. 1G-92, 94

Legal Land Owner Clifford Ellis Estate Address

Operator Don Ellis (Buying) Address Cascade

Water is deliverd by:— X1. Private System; 2. Ditch Company; 3. State Project; 4. Federal Project; 5. Irrigation District

If under Ditch Company, Irrigation District, or Government Project, state the number of shares or inches, acre feet, as the case may be in said system

App. No. Decree No.	NAME OF APPROPRIATOR TO WHOM DECREED	NAME OF STREAM	Date App. Date Priority	Miner's Inches	In Use	NAME OF DITCH (Water Delivered By)	No.	R/F	P/G/S	Present Irr. Acres	Irrigable Acres
A-1294	Joseph Lemire	St. John Creek	8-7-11	1200	Flood	Ellis Ditch	1	F		16	0
A-1695	Andrew Lemire	Coulee Secs. 6-7, T. 18N., R. 2W.	6-1-00	50	stock						
A-1696	Martha Lemire	Coulee Secs. 6,7 T. 18N., R. 2W.	6-1-00	100	Stock						

NOTE: R—Denotes Regular Irrigation. F—Flood Irrigation. P—Water diverted by means of pumping. G—Water diverted by gravity. S—Stored Water.

Condition of System Good Topography Valley River Basin Missouri

Adequate Supply: Yes ..... No ...x... Explain Depends on spring run-off

Remarks

Also in: Plat No. ..... Twp. ..... Rge.	Plat No. ..... Twp. ..... Rge.	Plat No. ..... Twp. ..... Rge. .....
Plat No. ..... Twp. ..... Rge.	Plat No. ..... Twp. ..... Rge.	Plat No. ..... Twp. ..... Rge. .....

Information From:

Don Ellis

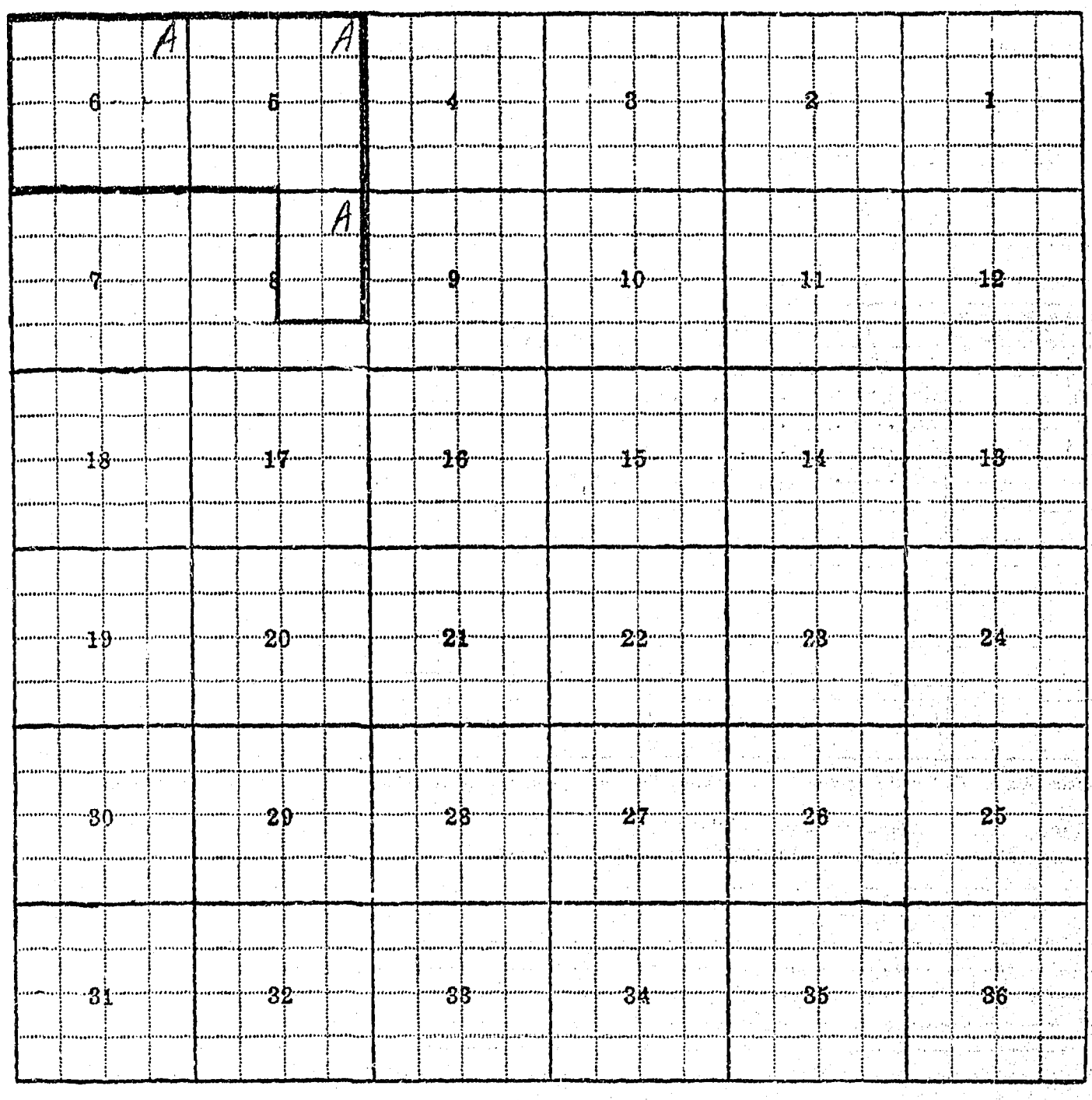
A
A
6
5
4
3
2
1
A
7
8
9
10
11
12
18
17
16
15
14
13
19
20
21
22
23
24
30
29
28
27
26
25
31
32
33
34
35
36

5-A, 6-A, 8-A

F-1-A

County Cascade

Farm Checked: Date 5-25-60

By Bill Lambeth

STATE OF MONTANA
STATE ENGINEERS OFFICE
Water Resources Survey

T. 18N. R. 2W. Plat No. 38

Photo No. 10, 13, 15, 62, 63, 88.

Legal Land Owner Wm. B. Ellis Address Cascade

Operator Same Address

Water is deliverd by:— 1. Private System; 2. Ditch Company; 3. State Project; 4. Federal Project; 5. Irrigation District

If under Ditch Company, Irrigation District, or Government Project, state the number of shares or inches, acre feet, as the case may be in said system

App. No. Decree No.	NAME OF APPROPRIATOR TO WHOM DECREED	NAME OF STREAM	Date App. Date Priority	Miner's Inches	In Use	NAME OF DITCH (Water Delivered By)	No.	R/F	P/G/S	Present Irr. Acres	Irrigable Acres
	NO IRRIGATION										
A-526	Hattie A. Ferrell	Lepley Creek & Branchs	10-22-04	100	Stock						
A-715	Jon Swager	Raspberry Creek	3-1-0[illegible]	200	Stock						
A-730	Jos. M. Jeffers	Rock Creek	7-22-[illegible]2	400	Stock						
A-786	Thomas O'Donnell	Scull Butte Creek	10-10-[illegible]9	50	Stock						
A-848	Chas. Spaulding	Spaulding Creek	6-1-0[illegible]	100	Stock						
A-1073	Fannie Gain	Unnamed spring SE¼									
		Sec. 28, T. 18N., R.									
		2W.	7-14-99	100	Stock						
A-1891	George Taylor	Unnamed Creek	6-20-88	100	Stock						
A-1921	Annie Niegand	Coulee Sec. 28, T.									
		18N., R. 2W.	9-19-98	100	Stock						

NOTE: R—Denotes Regular Irrigation. F—Flood Irrigation. P—Water diverted by means of pumping. G—Water diverted by gravity. S—Stored Water.

Condition of System Topography Valley River Basin Missouri

Adequate Supply: Yes No Explain

Remarks

Also in: Plat No. Twp. Rge.	Plat No. Twp. Rge.	Plat No. Twp. Rge.
Plat No. Twp. Rge.	Plat No. Twp. Rge.	Plat No. Twp. Rge.

Information From:

Field Survey



13-B, 14-A, 24-A, 25-A, 26-B, 27-A, 28-B, 32-A, 33-A, 34-A, 35-A, 36-A

F-1-A

County Cascade

Farm Checked: Date 5-25-60

By Bill Lambeth

STATE OF MONTANA
STATE ENGINEERS OFFICE
Water Resources Survey

T. 18N R. 2W Plat No. 38

Photo No. 1G-15, 17, 60, 61

Legal Land Owner Agnes & Barry Holliday Address

Operator Same Address

Water is deliverd by:— 1. Private System; 2. Ditch Company; 3. State Project; 4. Federal Project; 5. Irrigation District

If under Ditch Company, Irrigation District, or Government Project, state the number of shares or inches, acre feet, as the case may be in said system

App. No. Decree No.	NAME OF APPROPRIATOR TO WHOM DECREED	NAME OF STREAM	Date App. Date Priority	Miner's Inches	In Use	NAME OF DITCH (Water Delivered By)	No.	R/F	P/G/S	Present Irr. Acres	Irrigable Acres
	NO IRRIGATION										
A-529	John Shannon	Lepley Creek	4-6-01	100	Stock						
A-1703	Fred J. Lugar	Coulee SW¼SW¼ Sec. 22,									
		T. 18N., R. 2W.	8-1-00	200	Stock						
A-1862	Arthur N. Smith	Coulee & Spring in									
		SW¼SW¼, Sec. 22, T.									
		18N., R. 2W.	8-1-00	200	Stock						

NOTE: R—Denotes Regular Irrigation. F—Flood Irrigation. P—Water diverted by means of pumping. G—Water diverted by gravity. S—Stored Water.

Condition of System Topography River Basin Missouri

Adequate Supply: Yes No Explain

Remarks

Also in: Plat No. 39 Twp. 18N Rge. 1W	Plat No. Twp. Rge.	Plat No. Twp. Rge.
Plat No. Twp. Rge.	Plat No. Twp. Rge.	Plat No. Twp. Rge.

Information From:

Field Survey

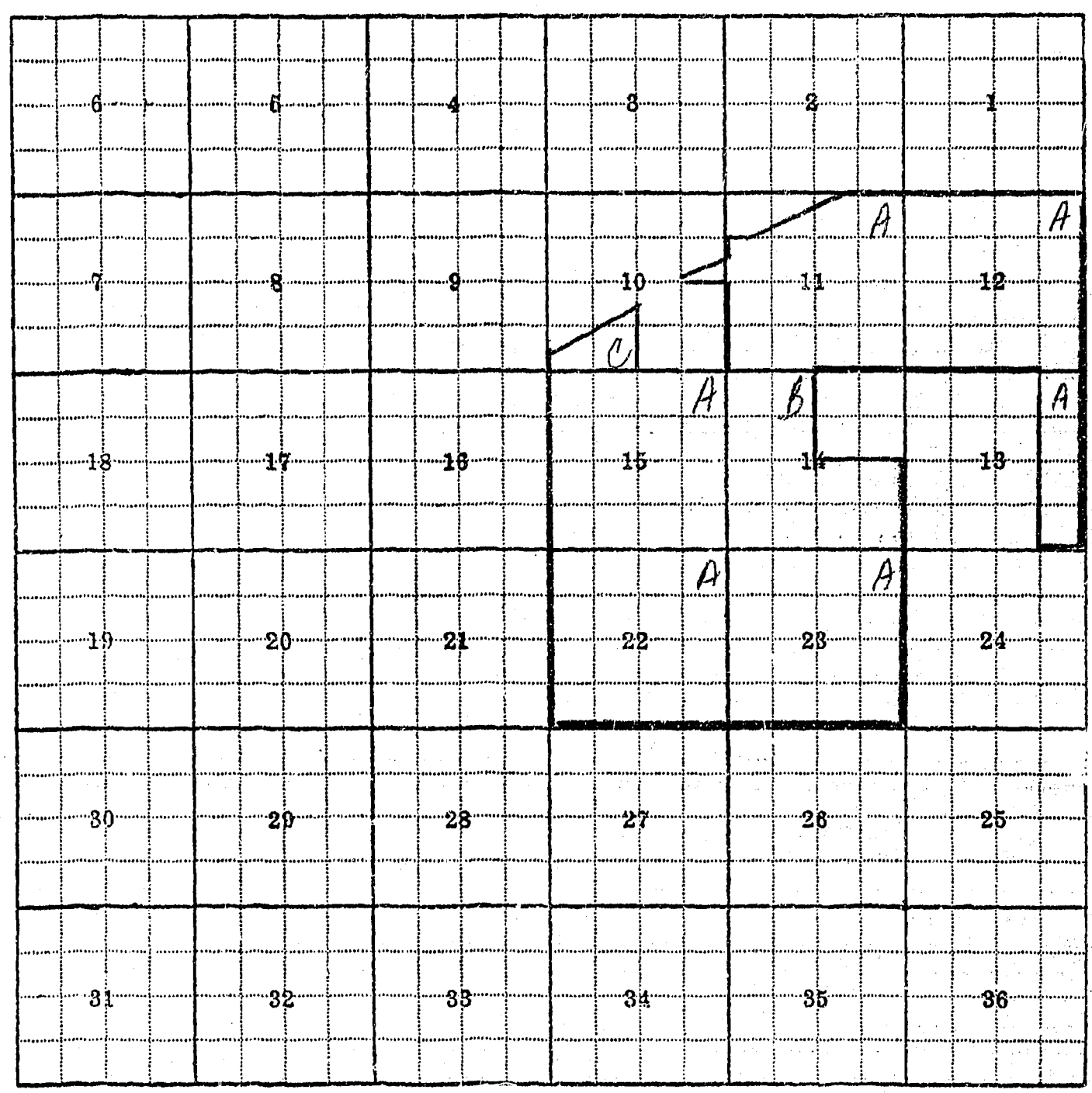

10-C, 11-A, 12-A, 13-A, 14-B, 15-A, 22-A, 23-A

F-1-A

County Cascade

Farm Checked: Date 5-25-60

By Bill Lambeth

STATE OF MONTANA
STATE ENGINEERS OFFICE
Water Resources Survey

T 18N R 2W Plat No 38

Photo No 1G-60, 13

Legal Land Owner Wm. L. & Florence Jones Address

Operator Same Address

Water is deliverd by:— 1. Private System; 2. Ditch Company; 3. State Project; 4. Federal Project; 5. Irrigation District

If under Ditch Company, Irrigation District, or Government Project, state the number of shares or inches, acre feet, as the case may be in said system

App. No. Decree No.	NAME OF APPROPRIATOR TO WHOM DECREED	NAME OF STREAM	Date App. Date Priority	Miner's Inches	In Use	NAME OF DITCH (Water Delivered By)	No.	R/F	P/G/S	Present Irr. Acres	Irrigable Acres
	NO IRRIGATION										
A-526	Hattie A. Ferrell	Lepley Creek & Branches	10-22-04	100	Stock						
A-1052	Hattie A. Ferrell	Unnamed springs	8-1-00	100	Stock						
A-1697	Joseph Lepine	Coulee in Sec. 4, T. 18N., R. 2W.	8-14-03	100	Stock						

NOTE: R—Denotes Regular Irrigation. F—Flood Irrigation. P—Water diverted by means of pumping. G—Water diverted by gravity. S—Stored Water.

Condition of System Topography River Basin Missosuri

Adequate Supply: Yes No Explain

Remarks

Also in: Plat No. Twp. Rge.	Plat No. Twp. Rge.	Plat No. Twp. Rge.
Plat No. Twp. Rge.	Plat No. Twp. Rge.	Plat No. Twp. Rge.

Information From:
Field Survey

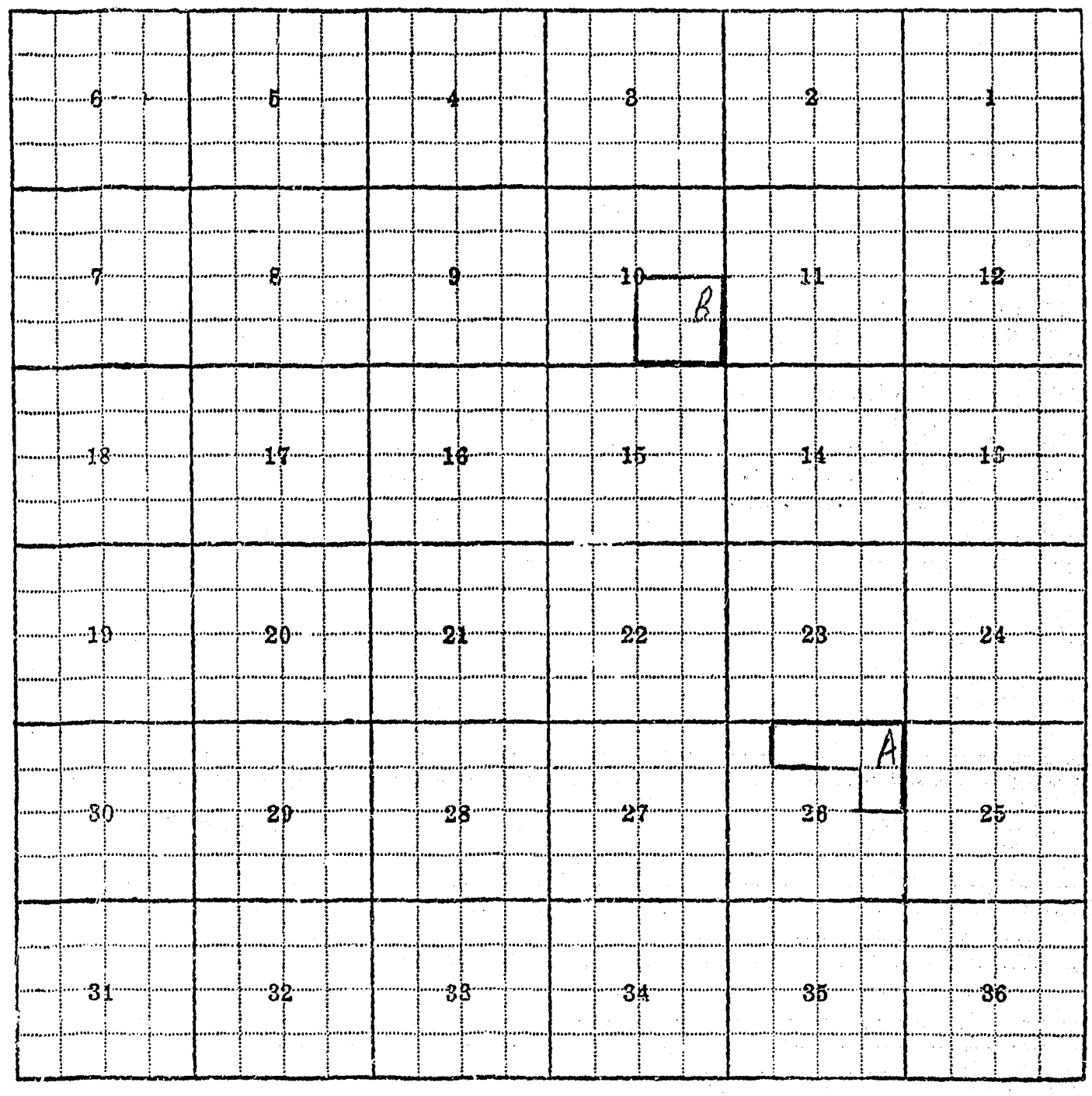
6
5
4
3
2
1
7
8
9
10
B
11
12
18
17
16
15
14
13
19
20
21
22
23
24
A
30
29
28
27
26
25
31
32
33
34
35
36

10-B, 26-A

F-1-A

County Cascade

Farm Checked: Date 5-25-60

By Bill Lambeth

STATE OF MONTANA
STATE ENGINEERS OFFICE
Water Resources Survey

T. 18N R. 2W Plat No. 38

Photo No. 1G-13, 17

Legal Land Owner Montana, State of Address

Operator Address

Water is deliverd by:— 1. Private System; 2. Ditch Company; 3. State Project; 4. Federal Project; 5. Irrigation District

If under Ditch Company, Irrigation District, or Government Project, state the number of shares or inches, acre feet, as the case may be in said system

App. No. Decree No.	NAME OF APPROPRIATOR TO WHOM DECREED	NAME OF STREAM	Date App. Date Priority	Miner's Inches	In Use	NAME OF DITCH (Water Delivered By)	No.	R/F	P/G/S	Present Irr. Acres	Irrigable Acres
	NO IRRIGATION										
A-1247	Geo. Taylor	Unnamed spring SE¼									
		Sec. 35, T. 18N., R.									
		2W.	7-27-05	50	Stock						

NOTE: R—Denotes Regular Irrigation. F—Flood Irrigation. P—Water diverted by means of pumping. G—Water diverted by gravity. S—Stored Water.

Condition of System Topography River Basin Missouri

Adequate Supply: Yes No Explain

Remarks

Also in: Plat No. Twp. Rge.	Plat No. Twp. Rge.	Plat No. Twp. Rge.
Plat No. Twp. Rge.	Plat No. Twp. Rge.	Plat No. Twp. Rge.

Information From:

Field Survey


A
6
5
4
3
2
1
7
8
9
10
11
12
18
17
16
15
14
13
19
20
21
22
23
24
30
29
28
27
26
25
B
31
32
33
34
35
36

2-A, 36-B

F-1-A

County Cascade

Farm Checked: Date 5-25-60

By Bill Lambeth

STATE OF MONTANA
STATE ENGINEERS OFFICE
Water Resources Survey

T 18N R 2W Plat No. 38

Photo No. 1C-90, 92

Legal Land Owner Ruby I. Savoy Address

Operator Same Address

Water is deliverd by:— 1. Private System; 2. Ditch Company; 3. State Project; 4. Federal Project; 5. Irrigation District

If under Ditch Company, Irrigation District, or Government Project, state the number of shares or inches, acre feet, as the case may be in said system

App. No. Decree No.	NAME OF APPROPRIATOR TO WHOM DECREED	NAME OF STREAM	Date App. Date Priority	Miner's Inches	In Use	NAME OF DITCH (Water Delivered By)	No.	R/F	P/G/S	Present Irr. Acres	Irrigable Acres
	NO IRRIGATION										
A-1293	Andrew Lemire	St. John Creek	5-15-96	300	Stock						
A-1300	C. H. Warriner	St. John's Creek	6-15-09	300	Stock						
A-1594	C. K. Glover	Unnamed Stream, Pt. of Div. SE¼NW¼ Sec. 30, T. 18N., R. 2W	5-23-04	100	Stock						

NOTE: R—Denotes Regular Irrigation. F—Flood Irrigation. P—Water diverted by means of pumping. G—Water diverted by gravity. S—Stored Water.

Condition of System Topography River Basin Missouri

Adequate Supply: Yes No Explain

Remarks

Also in: Plat No. Twp. Rge. | Plat No. Twp. Rge. | Plat No. Twp. Rge.
Plat No. Twp. Rge. | Plat No. Twp. Rge. | Plat No. Twp. Rge.

Information From:

Field Survey

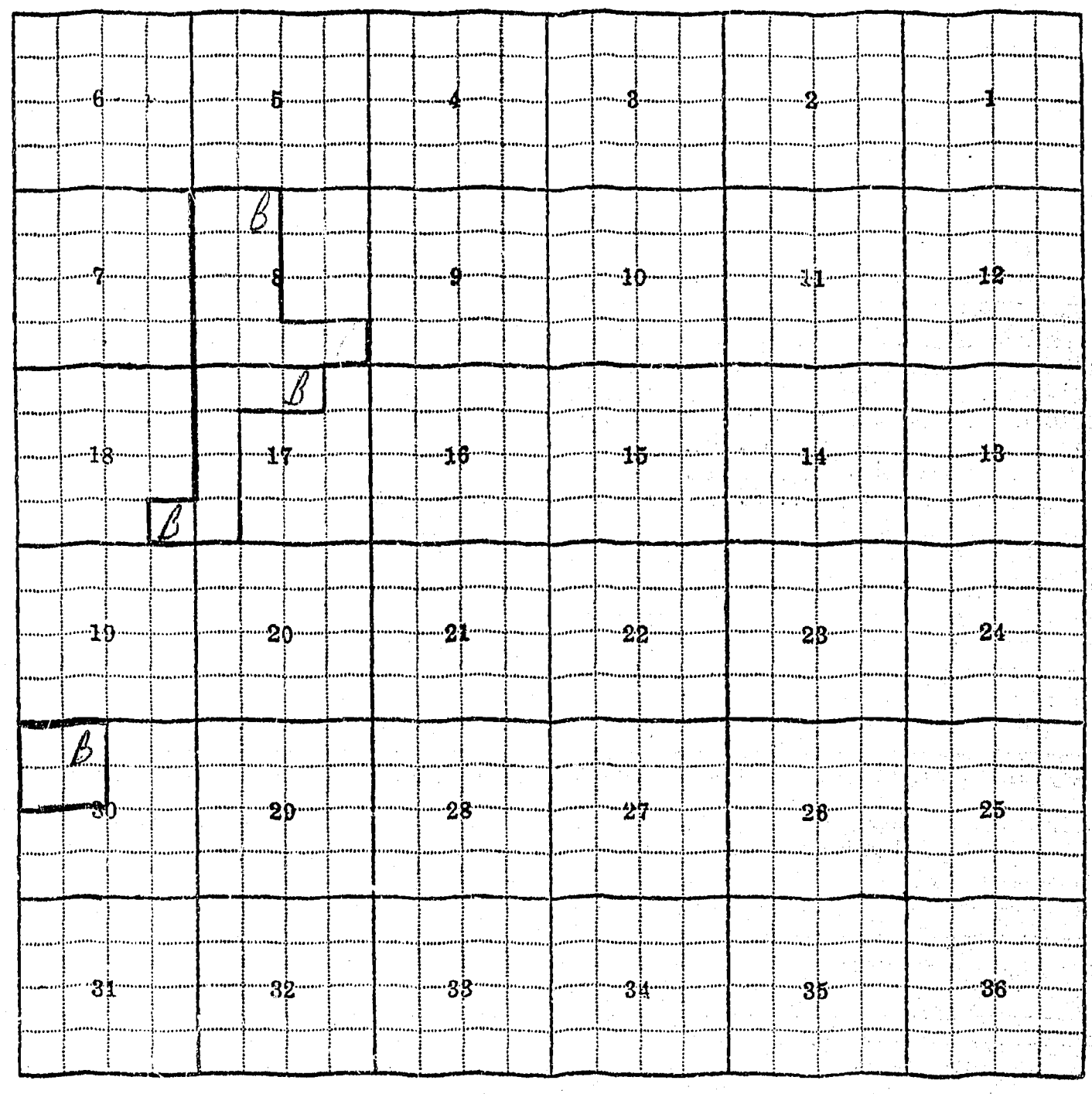

8-B, 17-B, 18-B, 30-B

F-1-A

County Cascade

Farm Checked: Date 5-25-60

By Bill Lambeth

STATE OF MONTANA
STATE ENGINEERS OFFICE
Water Resources Survey

T. 18N R. 2W Plat No. 38

Photo No. 1G-90

Legal Land Owner Rosemary Siemens Address

Operator Same Address

Water is deliverd by:— 1. Private System; 2. Ditch Company; 3. State Project; 4. Federal Project; 5. Irrigation District

If under Ditch Company, Irrigation District, or Government Project, state the number of shares or inches, acre feet, as the case may be in said system

App. No. Decree No.	NAME OF APPROPRIATOR TO WHOM DECREED	NAME OF STREAM	Date App. Date Priority	Miner's Inches	In Use	NAME OF DITCH (Water Delivered By)	No.	R/F	P/G/S	Present Irr. Acres	Irrigable Acres
	NO IRRIGATION										
A-1584	C. K. Glover	Unnamed Stream, Pt. of Div. SE¼NW¼, Sec. 30, T. 18N., R. 2W.	5-23-04	100	Stock						

NOTE: R—Denotes Regular Irrigation. F—Flood Irrigation. P—Water diverted by means of pumping. G—Water diverted by gravity. S—Stored Water.

Condition of System Topography River Basin Missouri

Adequate Supply: Yes No Explain

Remarks

Also in: Plat No. Twp. Rge.	Plat No. Twp. Rge.	Plat No. Twp. Rge.
Plat No. Twp. Rge.	Plat No. Twp. Rge.	Plat No. Twp. Rge.

Information From:

Field Survey

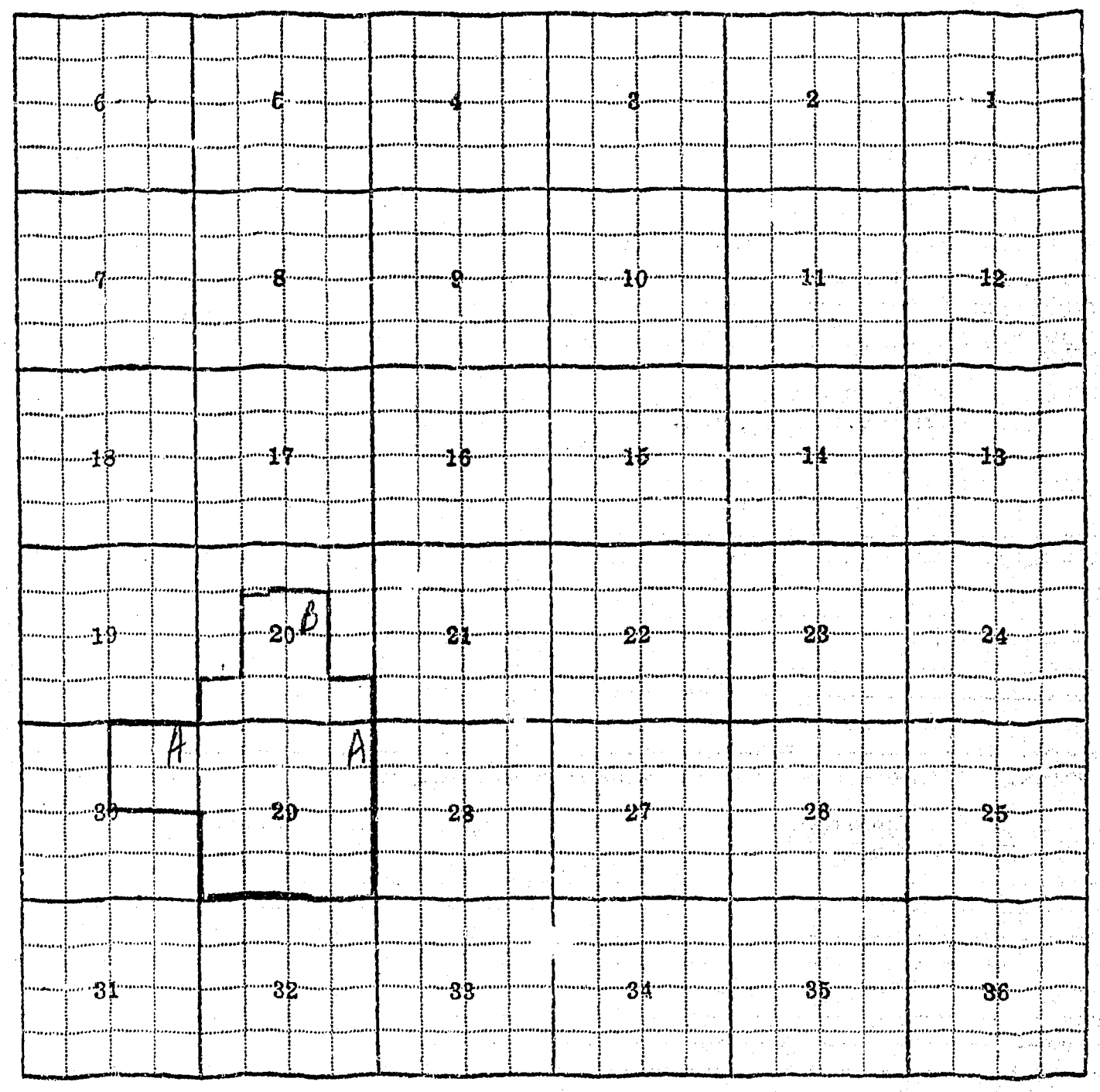
6
5
4
3
2
1
7
8
9
10
11
12
18
17
16
15
14
13
19
20 B
21
22
23
24
A
A
30
29
28
27
26
25
31
32
33
34
35
36

20-B, 29-A, 30-A

F-1-A

County Cascade

Farm Checked: Date 5-25-60

By Bill Lamketh

STATE OF MONTANA
STATE ENGINEERS OFFICE
Water Resources Survey

T 18N R 2W Plat No 38

Photo No 1G-17

Legal Land Owner Ora J. & Mabelle L. Simmons, Address

Operator Same Address

Water is delivered by:— 1. Private System; 2. Ditch Company; 3. State Project; 4. Federal Project; 5. Irrigation District

If under Ditch Company, Irrigation District, or Government Project, state the number of shares or inches, acre feet, as the case may be in said system

App. No. Decree No.	NAME OF APPROPRIATOR TO WHOM DECREED	NAME OF STREAM	Date App. Date Priority	Miner's Inches	In Use	NAME OF DITCH (Water Delivered By)	No.	R/F	P/G/S	Present Irr. Acres	Irrigable Acres
	NO IRRIGATION										
A-857	John E. Fritz	Spr ng Coulee	6-1-06	100	Stock						
A-862	Margaret Vance	Spring Coulee	4-9-01	100	Stock						
A-880	Harvey D. Hall	Spring Creek	4-9-86	200	Stock						
A-881	Harvey D. Hall	Spring Creek	7-1-83	210	Stock						
-1872	James Stewart	Coulees Sec. 2, 1, 11,									
		15, T. 18N., R. 2W.	6-15-00	100	Stock						

NOTE: R—Denotes Regular Irrigation. F—Flood Irrigation. P—Water diverted by means of pumping. G—Water diverted by gravity. S—Stored Water.

Condition of System Topography River Basin Missouri

Adequate Supply: Yes No Explain

Remarks

Also in: Plat No Twp Rge | Plat No Twp Rge | Plat No Twp Rge
Plat No Twp Rge | Plat No Twp Rge | Plat No Twp Rge

Information From:

Field Survey

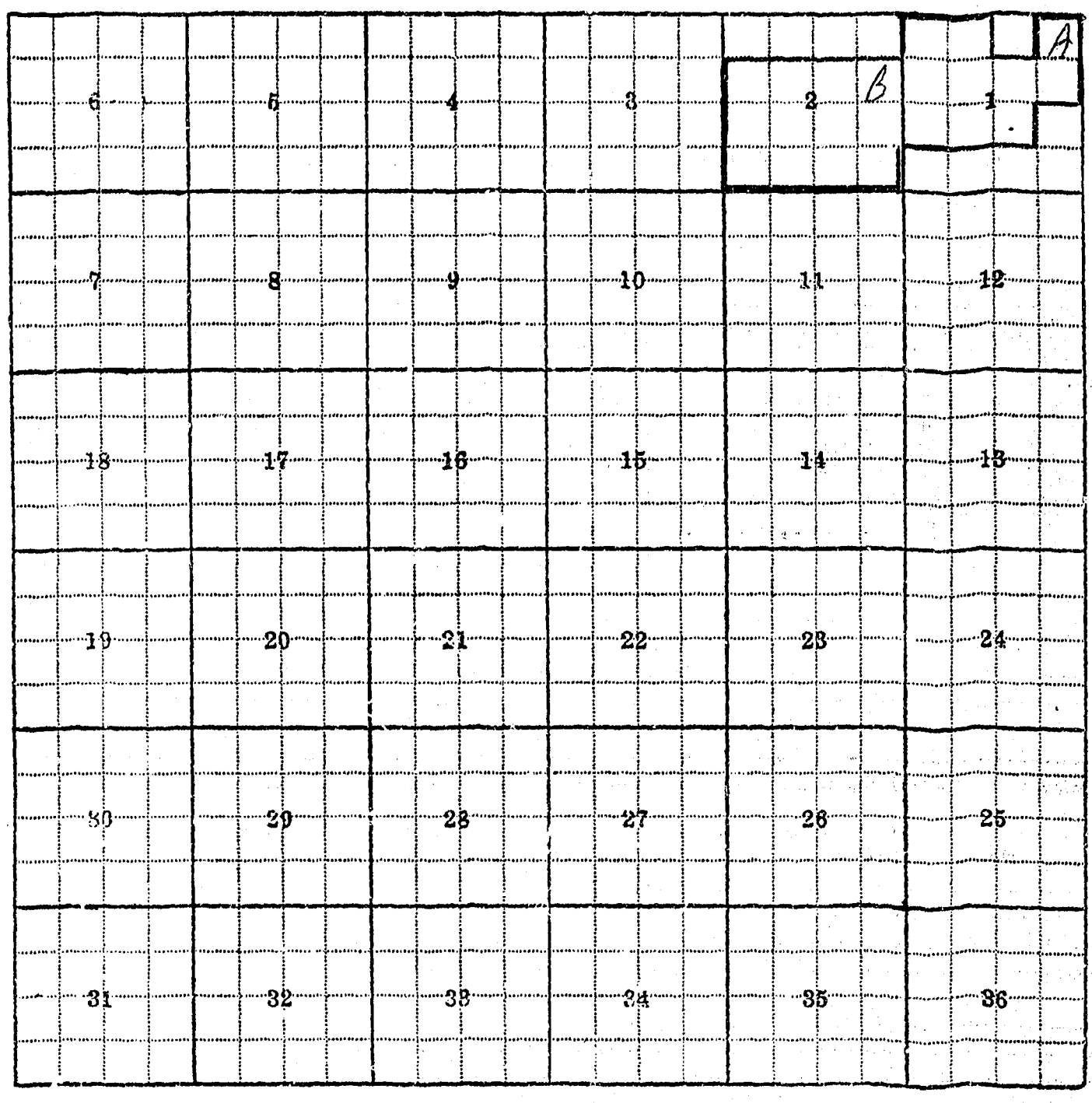
A
B
1
2
3
4
5
6
7
8
9
10
11
12
18
17
16
15
14
13
19
20
21
22
23
24
30
29
28
27
26
25
31
32
33
34
35
36

1-A, 2-B

39
T 18N
R 1W

F-1-A

County Cascade

Farm Checked: Date 8-3-60

By George Brandt

STATE OF MONTANA
STATE ENGINEERS OFFICE
Water Resources Survey

T. 18N R. 1W Plat No. 39

Photo No. 2G-207, 206, 144

Legal Land Owner LeRoy H. & Jessie V. Anderson Address Conrad

Operator Raymond Taylor as Foreman Address

Water is deliverd by:— X1. Private System; 2. Ditch Company; 3. State Project; 4. Federal Project; 5. Irrigation District

If under Ditch Company, Irrigation District, or Government Project, state the number of shares or inches, acre feet, as the case may be in said system

App. No. Decree No.	NAME OF APPROPRIATOR TO WHOM DECREED	NAME OF STREAM	Date App. Date Priority	Miner's Inches	In Use	NAME OF DITCH (Water Delivered By)	No.	R/F	P/G/S	Present Irr. Acres	Irrigable Acres
A-16	Blin F. Perkins	Antelope Creek	1875	525	Yes	Anderson Ditch	1	R)		73	0
A-17	Blin F. Perkins &										
	John B. Taylor	Antelope Creek	10-29-87	300	Yes	Anderson Ditch	1	R)			
A-478	Blin F. Perkins	Knapp Creek	1875	525	Yes	Anderson Ditch	1	R)			
A-479	Blin F. Perkins &										
	John B. Taylor	Knapp Creek	10-29-87	300	Yes	Anderson Ditch	1	R)			
A-483	Blin F. Perkins &										
	John B. Taylor	North Fork of Knapp									
		Creek	10-29-87	300	Yes	Anderson Ditch	1	R)			
	Coulee					Anderson Ditch	1	F		7	0
A-1251	John B. Taylor &										
	Blin F. Perkins	Unnamed spring E½ Sec.									
		29, T. 18N., R. 1W.	10-29-87	300	Stock						
A-560	Wm. Taylor	Meadow Creek	5-2-03	50	Stock						

NOTE: R—Denotes Regular Irrigation. F—Flood Irrigation. P—Water diverted by means of pumping. G—Water diverted by gravity. S—Stored Water.

Condition of System Fair Topography Valley River Basin Missouri

Adequate Supply: Yes x No x Explain Spring run-off is only supply.

Remarks

Also in:	Plat No.	Twp.	Rge.	Plat No.	Twp.	Rge.	Plat No.	Twp.	Rge.
	Plat No.	Twp.	Rge.	Plat No.	Twp.	Rge.	Plat No.	Twp.	Rge.

Information From:

Raymond Taylor

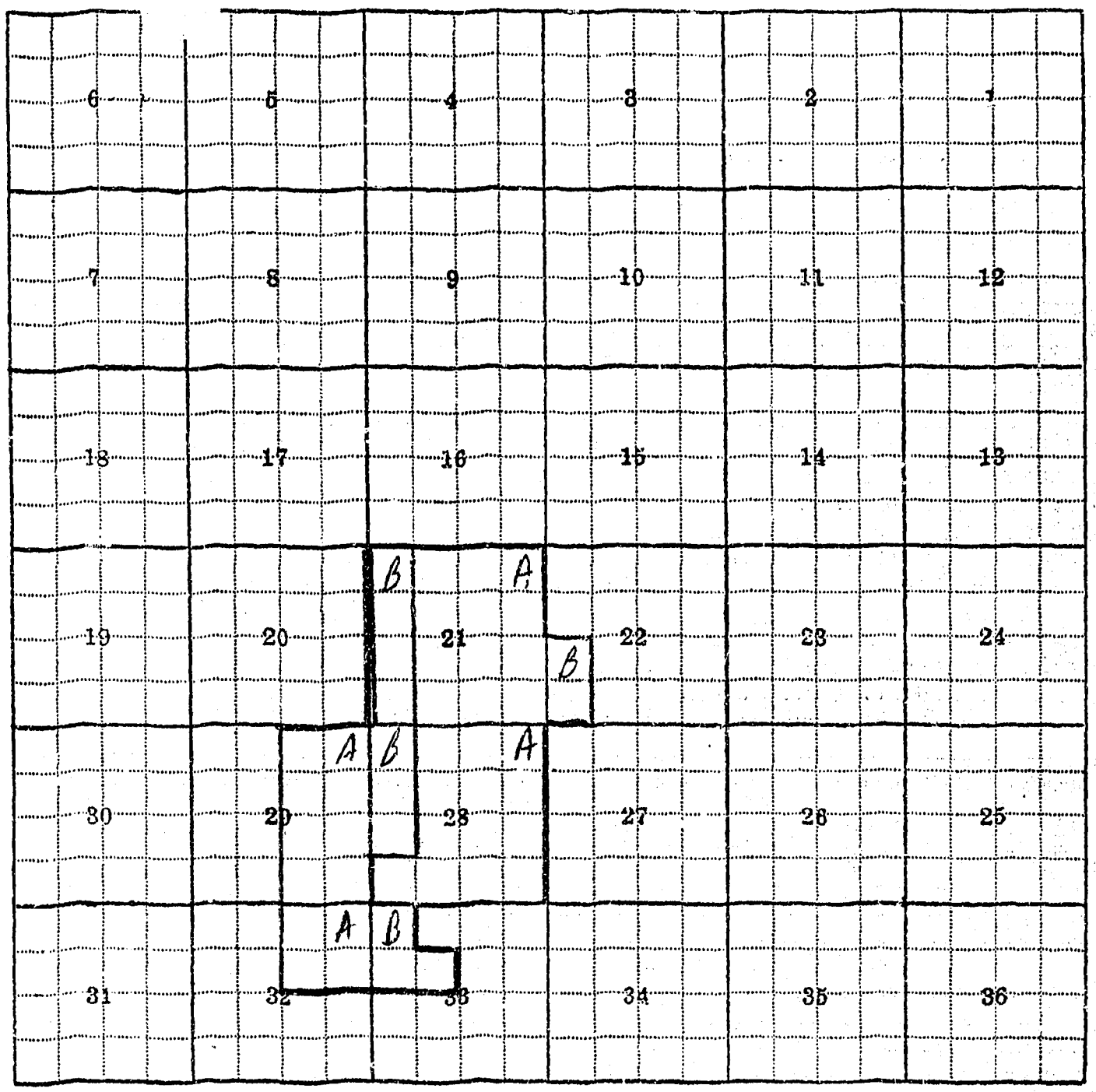

20-B, 21-A, 22-B, 28-A, 28-B, 29-A, 32-A, 33-B

F-1-A

County Cascade

Farm Checked: Date 8-4-60

By George Brandt

STATE OF MONTANA
STATE ENGINEERS OFFICE
Water Resources Survey

T. 18N R. 1W Plat No. 39

Photo No. 2G-211

Legal Land Owner Ben W. Brown Jr. & Betty C. Brown Address Cascade

Operator Same Address

Water is deliverd by:— X 1. Private System; 2. Ditch Company; 3. State Project; 4. Federal Project; 5. Irrigation District

If under Ditch Company, Irrigation District, or Government Project, state the number of shares or inches, acre feet, as the case may be in said system

App. No. Decree No.	NAME OF APPROPRIATOR TO WHOM DECREED	NAME OF STREAM	Date App. Date Priority	Miner's Inches	In Use	NAME OF DITCH (Water Delivered By)	No.	R/F	P/G/S	Present Irr. Acres	Irrigable Acres
A-527	Claire Morris	Rocky Gap (Lepley Creek)	June 1905	100	Yes	Brown Ditch	1	R		224	0
A-890	Cy C. Nelson	Spring Creek	2-10-99	100	Stock						
A-1161	Daniel Morris	2 Unnamed springs	5-31-93	20	Stock						
A-1486	E. J. Brown et al	2 Coulees	9-15-05	100	Stock						

NOTE: R—Denotes Regular Irrigation. F—Flood Irrigation. P—Water diverted by means of pumping. G—Water diverted by gravity. S—Stored Water.

Condition of System okay Topography Valley River Basin Missouri

Adequate Supply: Yes x No x Explain Used only in spring.

Remarks

Also in: Plat No. Twp. Rge.	Plat No. Twp. Rge.	Plat No. Twp. Rge.
Plat No. Twp. Rge.	Plat No. Twp. Rge.	Plat No. Twp. Rge.

Information From:

Ben Brown Sr.

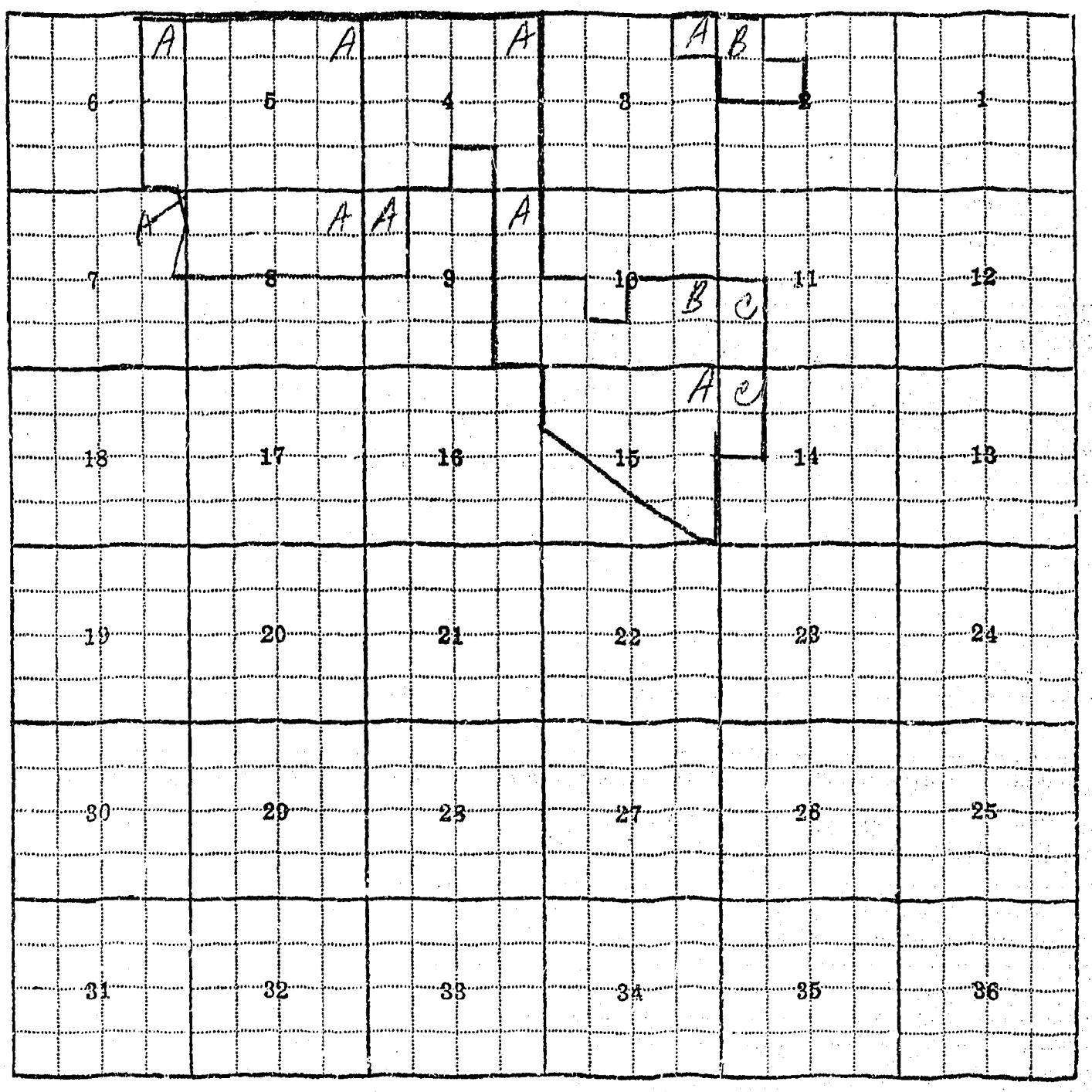

2-B, 3-A, 4-A, 5-A, 6-A, 7-A, 8-A, 9-A, 10-B, 11-C, 14-C, 15-A

F-1-A

County Cascade

STATE OF MONTANA
STATE ENGINEERS OFFICE
Water Resources Survey

T. 18N R. 1W Plat No. 39

Form Checked: Date 8-3-60

Photo No. 2G-144

By George Brandt

Legal Land Owner Benj. N. & Marguerite Brown Address Cascade

Operator Ben Brown Jr. Address

Water is deliverd by:— 1. Private System; 2. Ditch Company; 3. State Project; 4. Federal Project; 5. Irrigation District

If under Ditch Company, Irrigation District, or Government Project, state the number of shares or inches, acre feet, as the case may be in said system

App. No. Decree No.	NAME OF APPROPRIATOR TO WHOM DECREED	NAME OF STREAM	Date App. Date Priority	Miner's Inches	In Use	NAME OF DITCH (Water Delivered By)	No.	R/F	P/G/S	Present Irr. Acres	Irrigable Acres
	STOCK WATER										
A-1248	Geo. Taylor	Unnamed spring SE¼NE¼									
		Sec. 36, T. 18N. R. 2W.	7-26-10	50	Stock						

NOTE: R—Denotes Regular Irrigation. F—Flood Irrigation. P—Water diverted by means of pumping. G—Water diverted by gravity. S—Stored Water.

Condition of System Topography River Basin Missouri

Adequate Supply: Yes No Explain

Remarks

Also in: Plat No. Twp. Rge.	Plat No. Twp. Rge.	Plat No. Twp. Rge.
Plat No. Twp. Rge.	Plat No. Twp. Rge.	Plat No. Twp. Rge.

Information From:
Field Survey

6	5	4	3	2	1
7	8	9	10	11	12
18	17	16	15	14	13
19	20	21	22	23	24
30	29	28	27	26	25
31	32	33	34	35	36
B					

31-B

F-1-A

County Cascade

Farm Checked: Date 8-4-60

By George Brandt

STATE OF MONTANA
STATE ENGINEERS OFFICE
Water Resources Survey

T. 18N R. 1W Plat No. 39

Photo No. 26-140

Legal Land Owner Joseph E., Darrell M. & Frank E. Corbett Address Cascade

Operator Address

Water is delivered by:— 1. Private System; 2. Ditch Company; 3. State Project; 4. Federal Project; 5. Irrigation District

If under Ditch Company, Irrigation District, or Government Project, state the number of shares or inches, acre feet, as the case may be in said system

App. No. Decree No.	NAME OF APPROPRIATOR TO WHOM DECREED	NAME OF STREAM	Date App. Date Priority	Miner's Inches	In Use	NAME OF DITCH (Water Delivered By)	No.	R/F	P/G/S	Present Irr. Acres	Irrigable Acres
	STOCK WATER										
A-1178	E. J. O'Connor	Unnamed spring NE¼ Sec. 12, T. 18N., R. 2 W.	12-15-99	200	Stock						
A-1179	E. J. O'Connor	Unnamed spring NW¼ Sec. 7, T. 18N., R. 1W.	12-15-99	100	Stock						
A-1777	E. J. O'Connor	Reservoir SW¼NE¼ Sec. 6, T. 18N., R. 1W.	May 1903	100	Stock						
A-1778	Margarite O'Connor	Reservoir Lot 6, T. 18N., R. 1W.	May 1903	100	Stock						
A-1779	Margarite M. O'Connor	Coulee & Springs SE¼ Sec. 1, T. 18N., R. 2W.	1-20-05	200	Stock						

NOTE: R—Denotes Regular Irrigation. F—Flood Irrigation. P—Water diverted by means of pumping. G—Water diverted by gravity. S—Stored Water.

Condition of System Topography River Basin Missouri

Adequate Supply: Yes No Explain

Remarks

Also in: Plat No. Twp. Rge.	Plat No. Twp. Rge.	Plat No. Twp. Rge.
Plat No. Twp. Rge.	Plat No. Twp. Rge.	Plat No. Twp. Rge.

Information From:

Field Survey


B
6
5
4
3
2
1
7
8
9
10
11
12
18
17
16
15
14
13
19
20
21
22
23
24
30
29
28
27
26
25
31
32
33
34
35
36

6-B

F-1-A

County Cascade

Farm Checked: Date 8-2-60

By George Brandt

STATE OF MONTANA
STATE ENGINEERS OFFICE
Water Resources Survey

T. 18N R. 1W Plat No. 39

Photo No. 2G-206, 207, 144

Legal Land Owner Bob Gordon Address Cascade

Operator Sold to R. & R. Livestock Corp. J. L. Barrett, Mel Buck, W. L. Barrett, Directors. Address

Water is delivered by:— 1. Private System; 2. Ditch Company; 3. State Project; 4. Federal Project; 5. Irrigation District

If under Ditch Company, Irrigation District, or Government Project, state the number of shares or inches, acre feet, as the case may be in said system

App. No. Decree No.	NAME OF APPROPRIATOR TO WHOM DECREED	NAME OF STREAM	Date App. Date Priority	Miner's Inches	In Use	NAME OF DITCH (Water Delivered By)	No.	R/F	P/G/S	Present Irr. Acres	Irrigable Acres
	NO IRRIGATION										
A-18	John B. Taylor	Antelope Creek	May 1892	2000	No						
A-480	John Taylor	Knapp Creek	June 1890	2000	No						
A-482	W. B. Taylor	Knapp Creek	5-1-87	None Given	No						
A-1249	John Taylor	Unnamed spring SE¼ Sec. 27, T. 18N., R. 1W.	6-6-93	100	No						
A-1250*	John Taylor	5 Springs NE¼ Sec. 34, T. 18N., R. 1W.	8-1-05	50	1" for Stock (Balance to Town of Cascade)						

NOTE: R—Denotes Regular Irrigation. F—Flood Irrigation. P—Water diverted by means of pumping. G—Water diverted by gravity. S—Stored Water.

Condition of System Topography River Basin Missouri

Adequate Supply: Yes No Explain

Remarks This ranch has an old system of storage and ditches that they plan to renew and use next year.
* The 1" for stock was reserved from a stream that supplies Cascade's water for the town.

Also in: Plat No. Twp. Rge.	Plat No. Twp. Rge.	Plat No. Twp. Rge.
Plat No. Twp. Rge.	Plat No. Twp. Rge.	Plat No. Twp. Rge.

Information From:

Field Survey

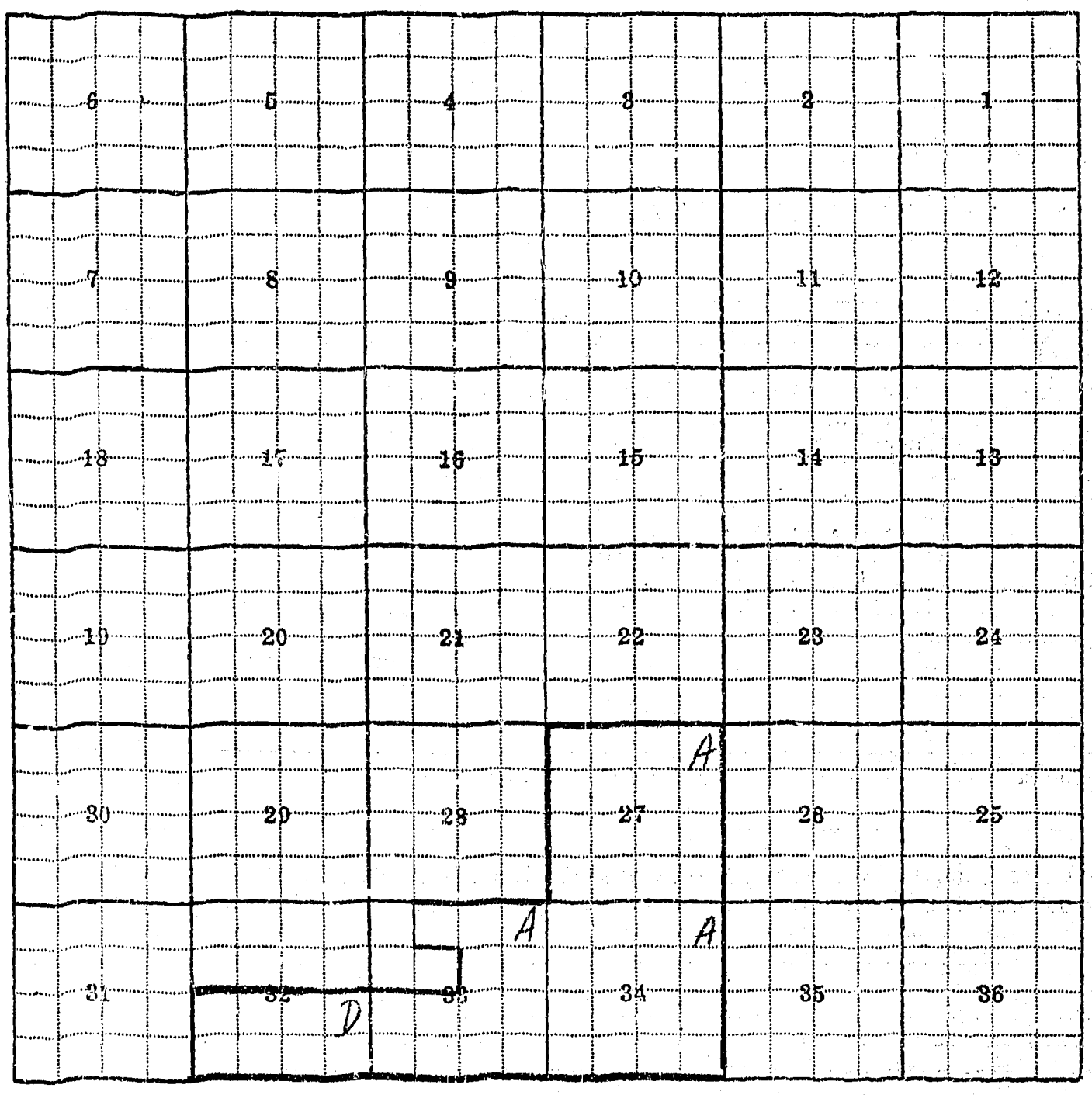

27-A, 32-D, 33-A, 34-A