F-1-A

County Cascade

Farm Checked: Date 8-9-60

By Vaughn Chadbourne

STATE OF MONTANA
STATE ENGINEERS OFFICE
Water Resources Survey

T. 20N. R. 1E. Plat No. 19

Photo No. 3G-139; 3G-141

Legal Land Owner Montana, State of Address

Operator Address

Water is deliverd by:— 1. Private System; 2. Ditch Company; 3. State Project; 4. Federal Project; 5. Irrigation District

If under Ditch Company, Irrigation District, or Government Project, state the number of shares or inches, acre feet, as the case may be in said system

App. No. Decree No.	NAME OF APPROPRIATOR TO WHOM DECREED	NAME OF STREAM	Date App. Date Priority	Miner's Inches	In Use	NAME OF DITCH (Water Delivered By)	No.	R/F	P/G/S	Present Irr. Acres	Irrigable Acres
	NO IRRIGATION										
A-1557	Mary A. Enders	Coulee & spring in									
		SE¼ Sec. 2, T. 20N,									
		R. 1E	5-19-00	150	Stock						

NOTE: R—Denotes Regular Irrigation. F—Flood Irrigation. P—Water divert d by means of pumping. G—Water diverted by gravity. S—Stored Water.

Condition of System Topography River Basin Missouri

Adequate Supply: Yes No Explain

Remarks

Also in: Plat No. Twp. Rge.	Plat No. Twp. Rge.	Plat No. Twp. Rge.
Plat No. Twp. Rge.	Plat No. Twp. Rge.	Plat No. Twp. Rge.

Information From:

Field Survey

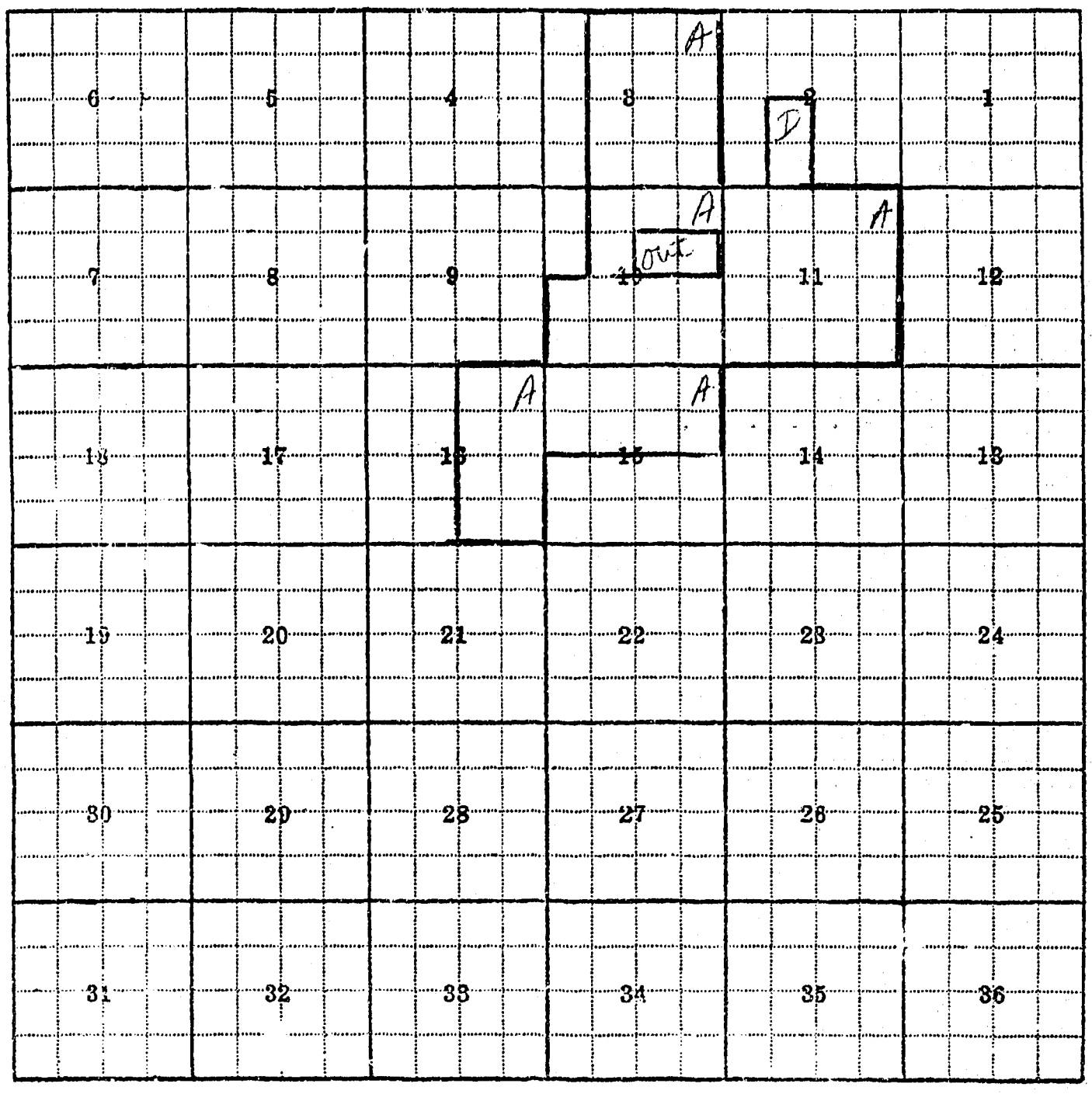

2-D, 3-A, 10-A, 11-A, 15-A, 16-A

F-1-A

County Cascade

Form Checked: Date 8-9-60

By Vaughn Chadbourne

STATE OF MONTANA
STATE ENGINEERS OFFICE
Water Resources Survey

T. 20N. R. 1E. Plat No. 19

Photo No. 3G-121

Legal Land Owner Northwest Mortgage and Loan Company Address

Operator Address

Water is deliverd by:— 1. Private System; 2. Ditch Company; 3. State Project; 4. Federal Project; 5. Irrigation District

If under Ditch Company, Irrigation District, or Government Project, state the number of shares or inches, acre feet, as the case may be in said system

App. No. Decree No.	NAME OF APPROPRIATOR TO WHOM DECREED	NAME OF STREAM	Date App. Date Priority	Miner's Inches	In Use	NAME OF DITCH (Water Delivered By)	No.	R/F	P/G/S	Present Irr. Acres	Irrigable Acres
	NO IRRIGATION										
A-1767	David A. Noble	Coulee in Sec. 5,									
		T. 20N., R. 1E.	3-1-03	160	Stock						
A-1768	Dora Noble	Coulee in Sec. 5,									
		T. 20N., R.1E	7-1-02	100	Stock						

NOTE: R—Denotes Regular Irrigation. F—Flood Irrigation. P—Water diverted by means of pumping. G—Water diverted by gravity, S—Stored Water.

Condition of System Topography River Basin Missouri

Adequate Supply: Yes No Explain

Remarks

Also in:								
Plat No.	Twp.	Rge.	Plat No.	Twp.	Rge.	Plat No.	Twp.	Rge.
Plat No.	Twp.	Rge.	Plat No.	Twp.	Rge.	Plat No.	Twp.	Rge.

Information From:

Field Survey

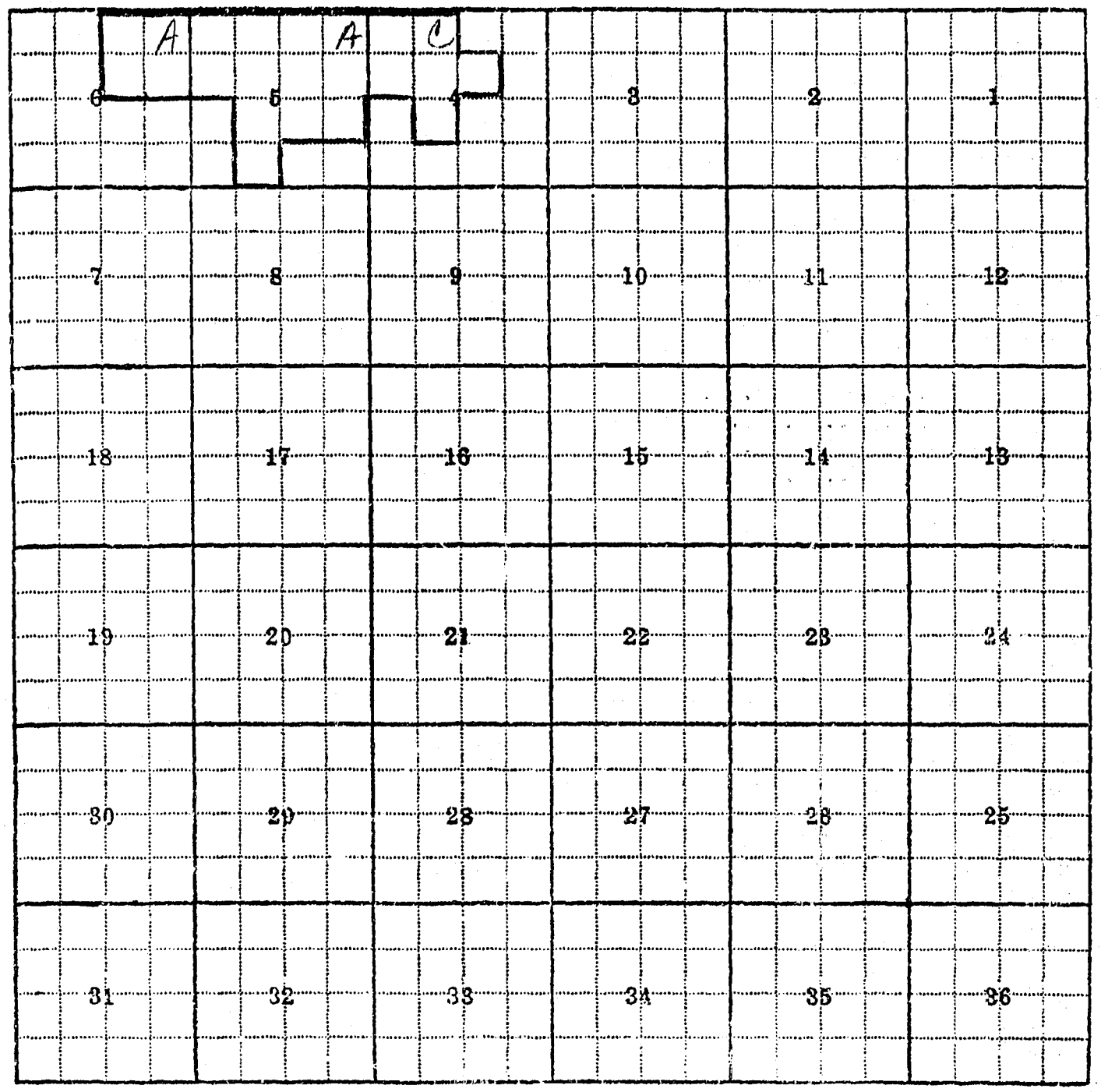
A
A
C
6
5
4
3
2
1
7
8
9
10
11
12
18
17
16
15
14
13
19
20
21
22
23
24
30
29
28
27
26
25
31
32
33
34
35
36

4-C, 5-A, 6-A

F-1-A

County Cascade

Farm Checked: Date 8-9-60

By Vaughn Chadbourne

STATE OF MONTANA
STATE ENGINEER'S OFFICE
Water Resources Survey

T. 20N R. 1E Plat No. 19

Photo No. 4G-9

Legal Land Owner Lawrence Papan Address

Operator Address

Water is deliverd by:— 1. Private System; 2. Ditch Company; 3. State Project; 4. Federal Project; 5. Irrigation District

If under Ditch Company, Irrigation District, or Government Project, state the number of shares or inches, acre feet, as the case may be in said system

App. No. Decree No.	NAME OF APPROPRIATOR TO WHOM DECREED	NAME OF STREAM	Date App. Date Priority	Miner's Inches	In Use	NAME OF DITCH (Water Delivered By)	No.	R/F	P/G/S	Present Irr. Acres	Irrigable Acres
	NO IRRIGATION										
A-1530	Geo. F. Dehoney	Coulees in NE¼ Sec. 3,									
		T. 19N, R. 1E. and									
		N.½ Sec. 34, T. 20N.,			Part						
		R. 1E.	4-10-03	600	Stock						

NOTE: R—Denotes Regular Irrigation. F—Flood Irrigation. P—Water diverted by means of pumping. G—Water diverted by gravity. S—Stored Water.

Condition of System Topography River Basin Missouri

Adequate Supply: Yes No Explain

Remarks

Also in: Plat No. Twp. Rge.	Plat No. Twp. Rge.	Plat No. Twp. Rge.
Plat No. Twp. Rge.	Plat No. Twp. Rge.	Plat No. Twp. Rge.

Information From:

Field Survey

6	5	4	3	2	1
7	8	9	10	11	12
18	17	16	15	14	13
19	20	21	22	23	24
30	29	28	27	26	25
				E	
31	32	33	34	35	36

26-E

F-1-A

County Sanders

STATE OF MONTANA
STATE ENGINEERS OFFICE
Water Resources Survey

T. 20N R. 1E Plat No. 19

Farm Checked: Date 8-9-60

Photo No. 3G-139

By Vaughn Chadbourne

Legal Land Owner Glen Robison Address

Operator Address

Water is deliverd by:— 1. Private System; 2. Ditch Company; 3. State Project; 4. Federal Project; 5. Irrigation District

If under Ditch Company, Irrigation District, or Government Project, state the number of shares or inches, acre feet, as the case may be in said system

App. No. Decree No.	NAME OF APPROPRIATOR TO WHOM DECREED	NAME OF STREAM	Date App. Date Priority	Miner's Inches	In Use	NAME OF DITCH (Water Delivered By)	No.	R/F	P/G/S	Present Irr. Acres	Irrigable Acres
	NO IRRIGATION										
A-368	Thos. L. Martin	Four Mile Coulee & Others	7-7-96	300	Stock						

NOTE: R—Denotes Regular Irrigation. F—Flood Irrigation. P—Water diverted by means of pumping. G—Water diverted by gravity. S—Stored Water.

Condition of System Topography River Basin Missouri

Adequate Supply: Yes No Explain

Remarks

Also in: Plat No. Twp. Rge.	Plat No. Twp. Rge.	Plat No. Twp. Rge.
Plat No. Twp. Rge.	Plat No. Twp. Rge.	Plat No. Twp. Rge.

Information From:

Field Survey

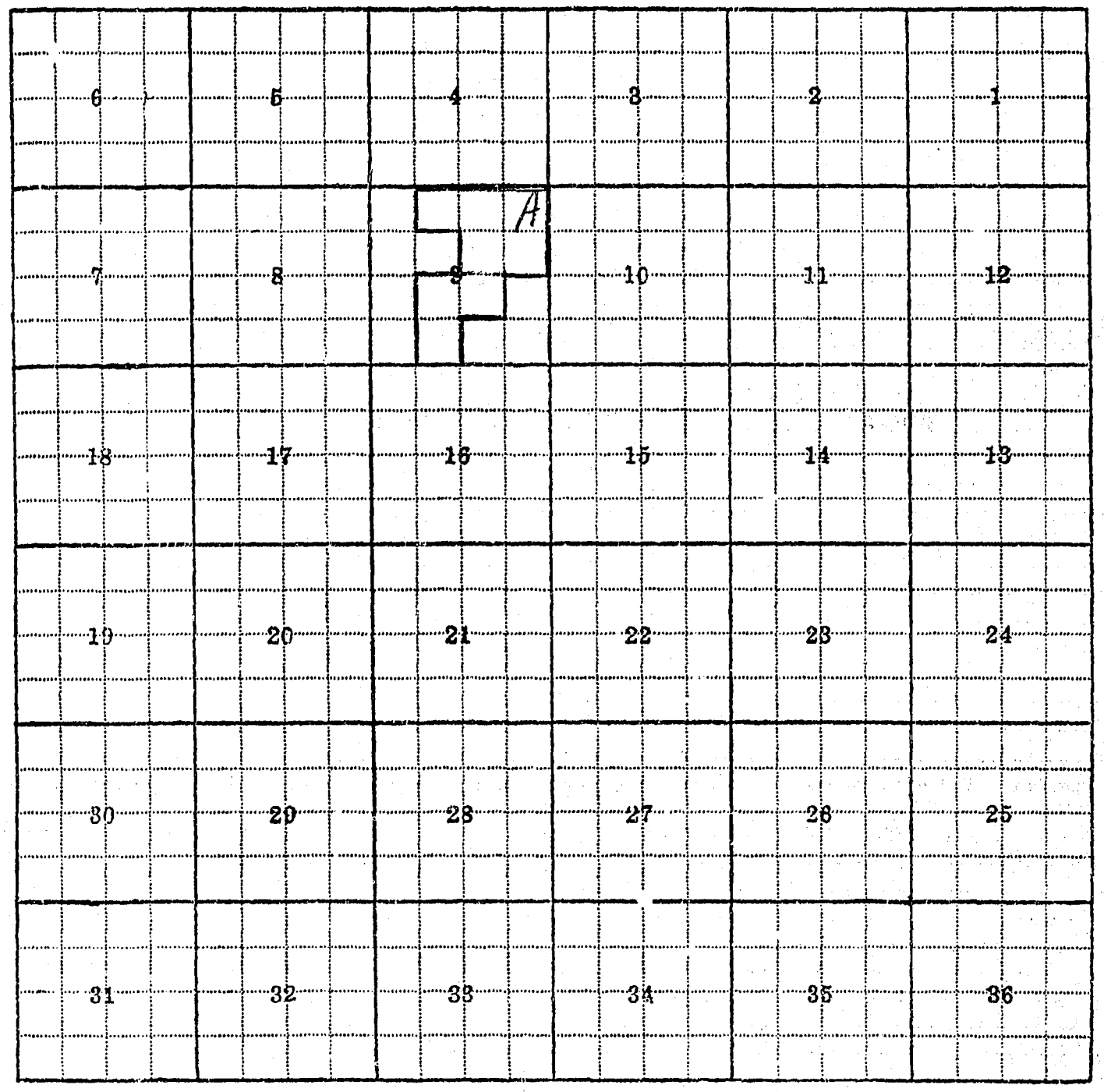
6
5
4
3
2
1
A
7
8
9
10
11
12
18
17
16
15
14
13
19
20
21
22
23
24
30
29
28
27
26
25
31
32
33
34
35
36

9-A

F-1-A

County Cascade

Farm Checked: Date 8-9-60

By Vaughn Chadbourne

STATE OF MONTANA
STATE ENGINEERS OFFICE
Water Resources Survey

T 20N R 1E Plat No 19

Photo No 4G-11; 4G-13; 3G-143

Legal Land Owner Ann Stephan Address

Operator Address

Water is deliverd by:— 1. Private System; 2. Ditch Company; 3. State Project; 4. Federal Project; 5. Irrigation District

If under Ditch Company, Irrigation District, or Government Project, state the number of shares or inches, acre feet, as the case may be in said system

App. No. Decree No.	NAME OF APPROPRIATOR TO WHOM DECREED	NAME OF STREAM	Date App. Date Priority	Miner's Inches	In Use	NAME OF DITCH (Water Delivered By)	No.	R/F	P/G/S	Present Irr. Acres	Irrigable Acres
	NO IRRIGATION										
A-639	Silas W. Brothers	Little Muddy Coulee &									
		Mahoney Coulee	2-16-09	320	Stock						
A-1536	Geo. F. Dehoney	Coulees in NW¼ Sec.									
		34, T. 20N, R. 1E.									
		and NE¼ Sec. 3, T.19N.			Part						
		R. 1E	4-10-03	600	Stock						

NOTE: R—Denotes Regular Irrigation. F—Flood Irrigation. P—Water diverted by means of pumping. G—Water diverted by gravity. S—Stored Water.

Condition of System Topography River Basin Missouri

Adequate Supply: Yes No Explain

Remarks

Also in: Plat No Twp Rge	Plat No Twp Rge	Plat No Twp Rge
Plat No Twp Rge	Plat No Twp Rge	Plat No Twp Rge

Information From:

Field Survey

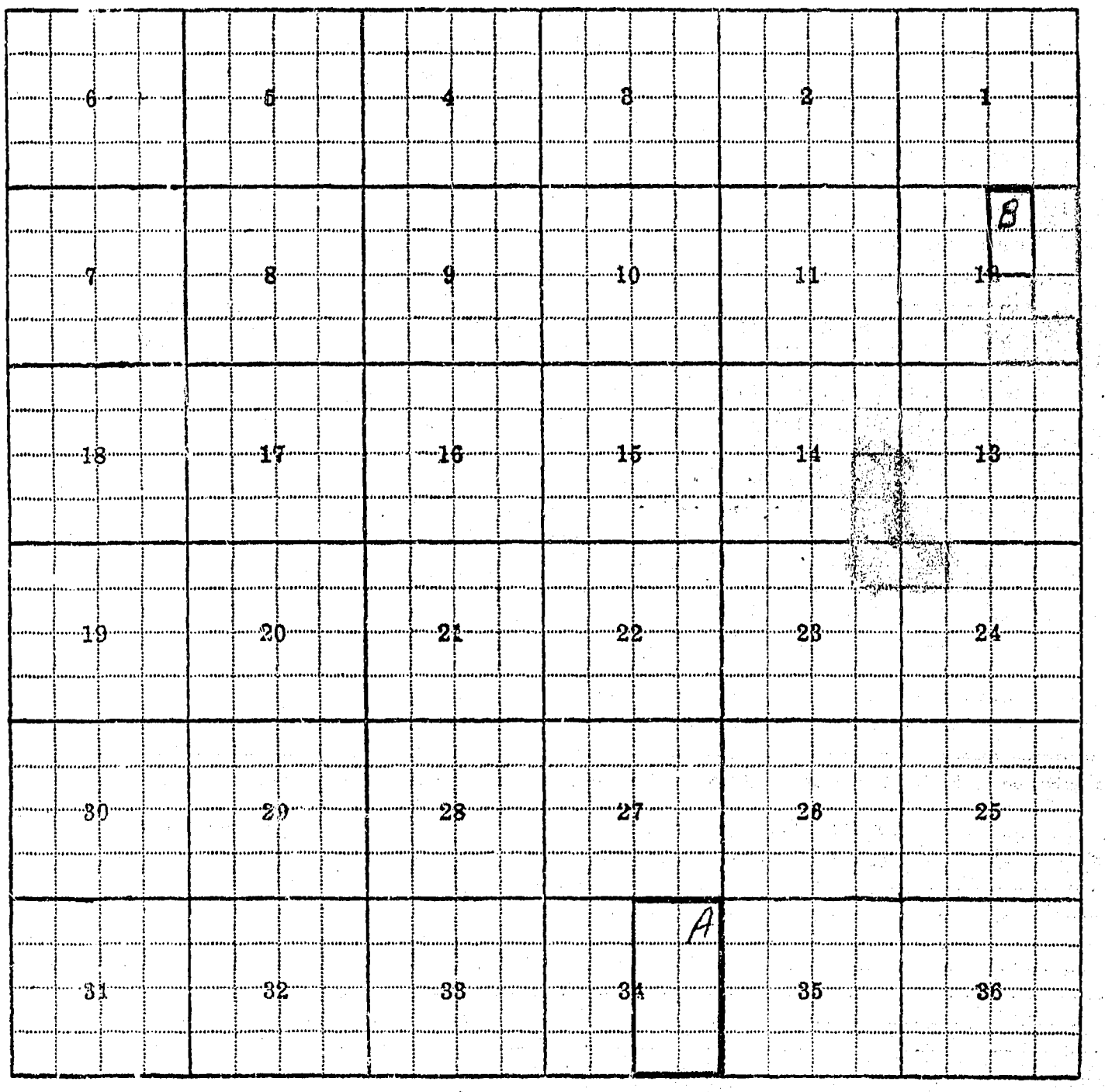
6
5
4
3
2
1
B
7
8
9
10
11
12
18
17
16
15
14
13
19
20
21
22
23
24
30
29
28
27
26
25
A
31
32
33
34
35
36

12-B, 34-A

F-1-A

County Cascade

Farm Checked: Date 8-9-60

By Vaughn Chadbourne

STATE OF MONTANA
STATE ENGINEERS OFFICE
Water Resources Survey

T. 20N R. 1E Plat No. 19

Photo No. 4G-13, 4G-11

Legal Land Owner Anna Stephan Address

Operator Address

Water is deliverd by:— 1. Private System; 2. Ditch Company; 3. State Project; 4. Federal Project; 5. Irrigation District

If under Ditch Company, Irrigation District, or Government Project, state the number of shares or inches, acre feet, as the case may be in said system

App. No. Decree No.	NAME OF APPROPRIATOR TO WHOM DECREED	NAME OF STREAM	Date App. Date Priority	Miner's Inches	In Use	NAME OF DITCH (Water Delivered By)	No.	R/F	P/G/S	Present Irr. Acres	Irrigable Acres
	NO IRRIGATION										
A-1749	Jerry Mullen	Coulee in Sec. 13,			Part						
		T. 20N, R. 1E.	6-1-10	100	Stock						
A-1882	Jan Swager	Coulee in Sec. 23,			Part						
		T.20N., R.1 E.	April 1908	200	Stock						

NOTE: R—Denotes Regular Irrigation. F—Flood Irrigation. P—Water diverted by means of pumping. G—Water diverted by gravity. S—Stored Water.

Condition of System Topography River Basin Missouri

Adequate Supply: Yes No Explain

Remarks

Also in: Plat No. Twp. Rge.	Plat No. Twp. Rge.	Plat No. Twp. Rge.
Plat No. Twp. Rge.	Plat No. Twp. Rge.	Plat No. Twp. Rge.

Information From:
Field Survey

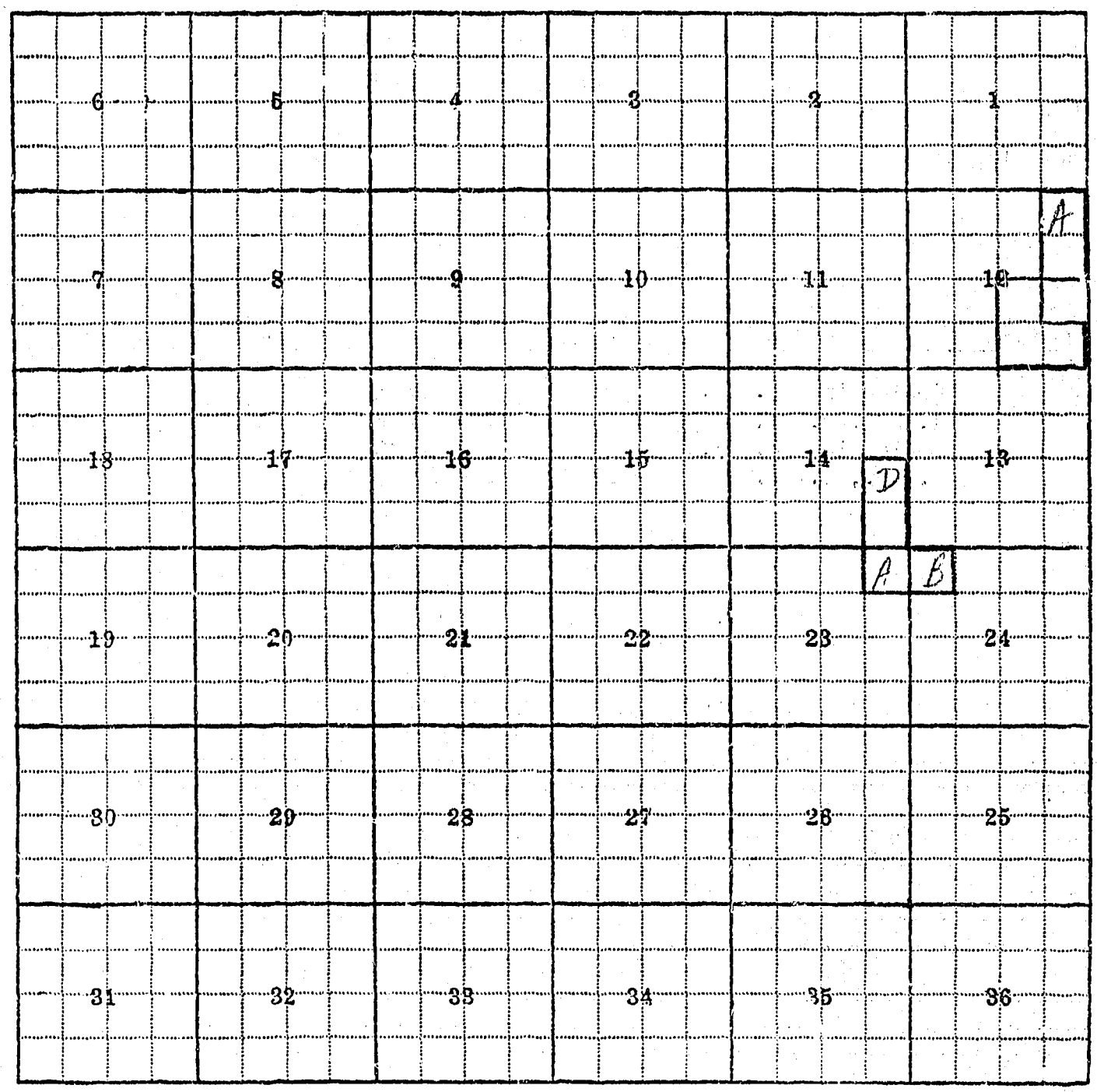

12-A, 14-D, 23-A, 24-B

F-1-A

County Cascade

Farm Checked: Date 8-9-60

By Vaughn Chadbourne

STATE OF MONTANA
STATE ENGINEERS OFFICE
Water Resources Survey

T 20N R 1E Plat No. 19

Photo No. 4G-9

Legal Land Owner Everett N. & Mellita White Address

Operator Address

Water is deliverd by:— 1. Private System; 2. Ditch Company; 3. State Project; 4. Federal Project; 5. Irrigation District

If under Ditch Company, Irrigation District, or Government Project, state the number of shares or inches, acre feet, as the case may be in said system

App. No. Decree No.	NAME OF APPROPRIATOR TO WHOM DECREED	NAME OF STREAM	Date App. Date Priority	Miner's Inches	In Use	NAME OF DITCH (Water Delivered By)	No.	R/F	P/G/S	Present Irr. Acres	Irrigable Acres
	NO IRRIGATION				Part						
A-858	Mary A. Hall	Spring Coulee	3-19-09	100	Stock						

NOTE: R—Denotes Regular Irrigation. F—Flood Irrigation. P—Water diverted by means of pumping. G—Water diverted by gravity. S—Stored Water.

Condition of System Topography River Basin Missouri

Adequate Supply: Yes No Explain

Remarks

Also in:								
Plat No.	Twp.	Rge.	Plat No.	Twp.	Rge.	Plat No.	Twp.	Rge.
Plat No.	Twp.	Rge.	Plat No.	Twp.	Rge.	Plat No.	Twp.	Rge.

Information From:

Field Survey

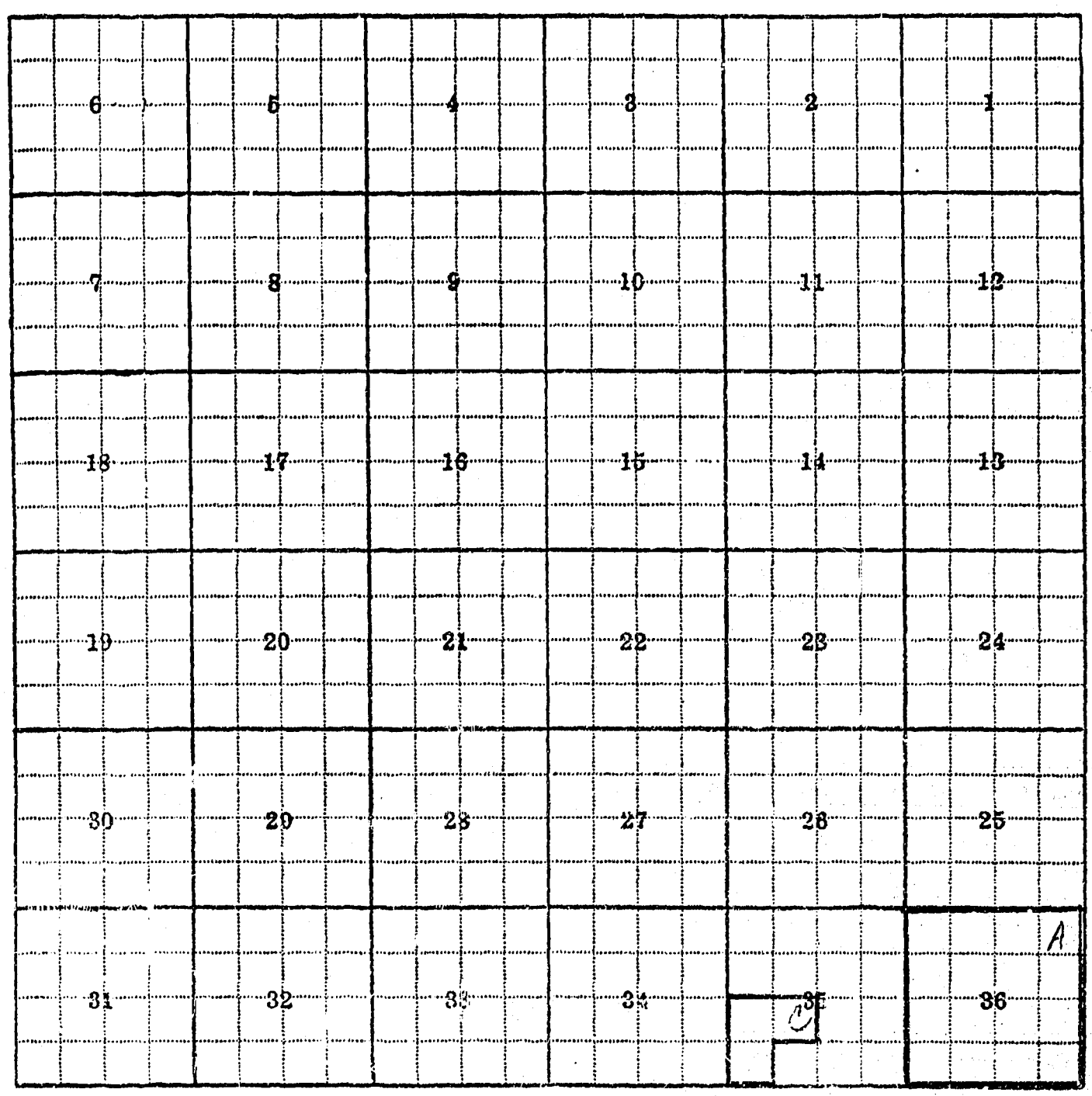
6
5
4
3
2
1
7
8
9
10
11
12
18
17
16
15
14
13
19
20
21
22
23
24
30
29
28
27
26
25
A
31
32
33
34
35
36

35-C, 36-A

20
T-20N
R-2E

F-1-A

County Ca

Farm Checked: Date 8-3-60

By Bill Kirkland & Dave Pouliot

STATE OF MONTANA
STATE ENGINEERS OFFICE
Water Resources Survey

T 20N R 2E Plat No 20

Photo No 4G-38; 4G-106

Legal Land Owner Anderson Ranch Co. Address

Operator Address

Water is deliverd by:— 1. Private System; 2. Ditch Company; 3. State Project; 4. Federal Project; 5. Irrigation District

If under Ditch Company, Irrigation District, or Government Project, state the number of shares or inches, acre feet, as the case may be in said system

App. No. Decree No.	NAME OF APPROPRIATOR TO WHOM DECREED	NAME OF STREAM	Date App. Date Priority	Miner's Inches	In Use	NAME OF DITCH (Water Delivered By)	No.	R/F	P/G/S	Present Irr. Acres	Irrigable Acres
	STOCK WATER										
A-1366	Clint J. Hildebrand	Swab Run or Ulm Coulee	6-21-88	160	Stock						

NOTE: R—Denotes Regular Irrigation. F—Flood Irrigation. P—Water diverted by means of pumping. G—Water diverted by gravity. S—Stored Water.

Condition of System Topography River Basin Missouri

Adequate Supply: Yes. No. Explain

Remarks

Also in: Plat No. Twp. Rge.	Plat No. Twp. Rge.	Plat No. Twp. Rge.
Plat No. Twp. Rge.	Plat No. Twp. Rge.	Plat No. Twp. Rge.

Information From:

Field Survey

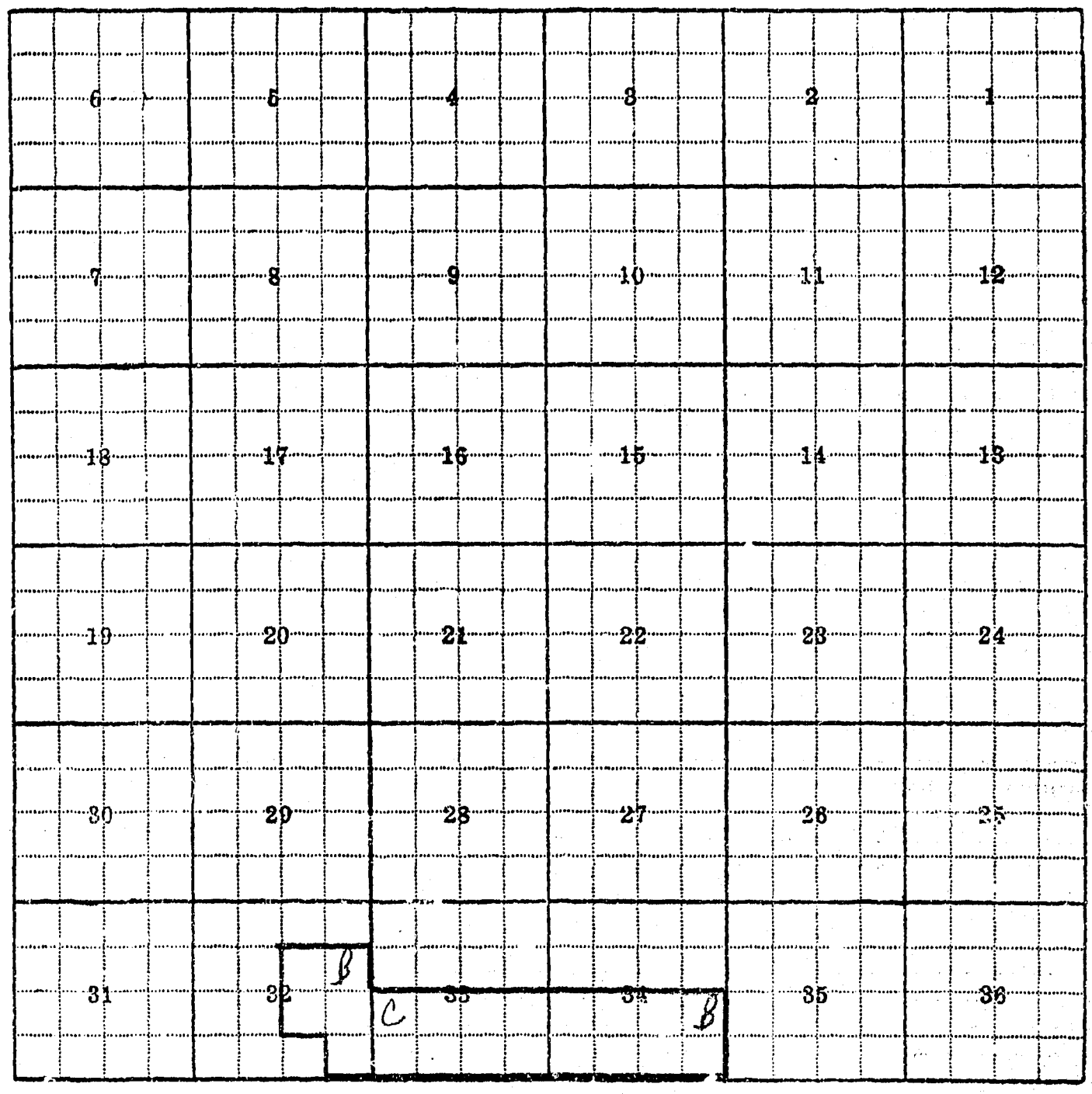
6
5
4
3
2
1
7
8
9
10
11
12
18
17
16
15
14
13
19
20
21
22
23
24
30
29
28
27
26
25
31
32
B
33
C
34
B
35
36

32-D, 33-C, 34-B

F-1-A

County Cascade

Farm Checked: Date 7-14-60

By Bill Kirkland & Dave Pouliot

STATE OF MONTANA
STATE ENGINEERS OFFICE
Water Resources Survey

T. 20N R. 2E Plat No. 20

Photo No. 4G-110

Legal Land Owner William Bertsche Address

Operator Same Address

Water is deliverd by:— X 1. Private System; 2. Ditch Company; 3. State Project; 4. Federal Project; 5. Irrigation District

If under Ditch Company, Irrigation District, or Government Project, state the number of shares or inches, acre feet, as the case may be in said system

App. No. Decree No.	NAME OF APPROPRIATOR TO WHOM DECREED	NAME OF STREAM	Date App. Date Priority	Miner's Inches	In Use	NAME OF DITCH (Water Delivered By)	No.	R/F	P/G/S	Present Irr. Acres	Irrigable Acres
D-3	C. H. Campbell	Sun River	10-7-92	880	80"						
					Yes	Bertsche Pump Ditch	1	R	P	20	20

NOTE: R—Denotes Regular Irrigation. F—Flood Irrigation. P—Water diverted by means of pumping. G—Water diverted by gravity. S—Stored Water.

Condition of System Good Topography Valley River Basin Missouri

Adequate Supply: Yes X No Explain

Remarks

Uses part of this 80" in T-21N - R-2E

Also in: Plat No. 10 Twp. 21 Rge. 2	Plat No. Twp. Rge.	Plat No. Twp. Rge.
Plat No. Twp. Rge.	Plat No. Twp. Rge.	Plat No. Twp. Rge.

Information From:

Dan Thurber


3-B
6
5
4
3
2
1
7
8
9
10
11
12
18
17
16
15
14
13
19
20
21
22
23
24
30
29
28
27
26
25
31
32
33
34
35
36

3-B

F-1-A

County Cascade

Farm Checked: Date 8-3-60

By Bill Kirkland & Dave Pouliot

STATE OF MONTANA
STATE ENGINEERS OFFICE
Water Resources Survey

T. 20N R. 2E Plat No. 20

Photo No. 4G-127

Legal Land Owner Claude & Frieda Briggs Address

Operator Same Address

Water is deliverd by:— X 1. Private System; 2. Ditch Company; 3. State Project; 4. Federal Project; 5. Irrigation District

If under Ditch Company, Irrigation District, or Government Project, state the number of shares or inches, acre feet, as the case may be in said system

App. No. Decree No.	NAME OF APPROPRIATOR TO WHOM DECREED	NAME OF STREAM	Date App. Date Priority	Miner's Inches	In Use	NAME OF DITCH (Water Delivered By)	No.	R/F	P/G/S	Present Irr. Acres	Irrigable Acres
D-3	C. H. Campbell	Sun River	10-7-92	880	10"						
					Yes	Briggs-Spencer Ditch	1	R	P	10	10
A-450	Claude L. Briggs										
	et ux	Horseshoe Slough	April								
			1952	100	Yes	Briggs-Sprk.	1	R	P	115	110

NOTE: R—Denotes Regular Irrigation. F—Flood Irrigation. P—Water diverted by means of pumping. G—Water diverted by gravity. S—Stored Water.

Condition of System Good Topography Valley River Basin Missouri

Adequate Supply: Yes X No Explain

Remarks

Also in: Plat No.	Twp.	Rge.	Plat No.	Twp.	Rge.	Plat No.	Twp.	Rge.
Plat No.	Twp.	Rge.	Plat No.	Twp.	Rge.	Plat No.	Twp.	Rge.

Information From:

Field Survey

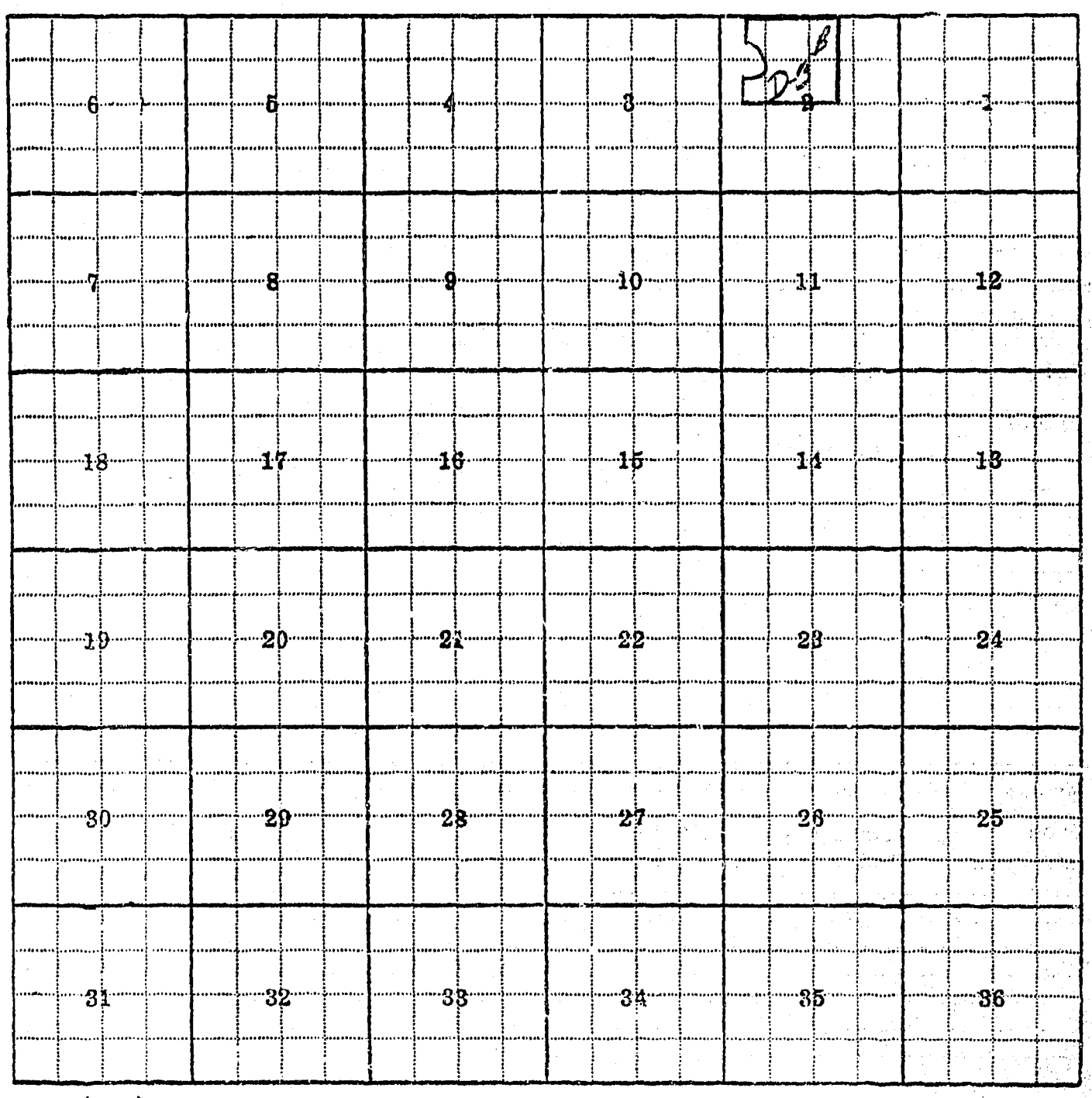
6
5
4
3
2
D-3
7
8
9
10
11
12
18
17
16
15
14
13
19
20
21
22
23
24
30
29
28
27
26
25
31
32
33
34
35
36

2-B (D-3)

F-1-A

County Cascade

Farm Checked: Date 7-14-60

By Bill Kirkland & Dave Pouliot

STATE OF MONTANA
STATE ENGINEERS OFFICE
Water Resources Survey

T 20N R 2E Plat No. 20

Photo No. 4G-127

Legal Land Owner Leonard & Leah Cook Address

Operator F. L. Spencer (Buying) Address Route 1 West

Water is deliverd by:— X1. Private System; 2. Ditch Company; 3. State Project; 4. Federal Project; 5. Irrigation District

If under Ditch Company, Irrigation District, or Government Project, state the number of shares or inches, acre feet, as the case may be in said system

App. No. Decree No.	NAME OF APPROPRIATOR TO WHOM DECREED	NAME OF STREAM	Date App. Date Priority	Miner's Inches	In Use	NAME OF DITCH (Water Delivered By)	No.	R/F	P/G/S	Present Irr. Acres	Irrigable Acres
D-3	C. H. Campbell	Sun River	10-7-92	880	40"						
					Yes	Spencer Ditch	1	R	P	~~40~~ 32	0

NOTE: R—Denotes Regular Irrigation. F—Flood Irrigation. P—Water diverted by means of pumping. G—Water diverted by gravity. S—Stored Water.

Condition of System Good Topography Valley River Basin Missouri

Adequate Supply: Yes X No Explain

Remarks Montana Power bought the Campbell water right which proved unsatisfactory so sold to Mormam at Manchester

Also in: Plat No. 10 Twp. 21 Rge. 2	Plat No. Twp. Rge.	Plat No. Twp. Rge.
Plat No. Twp. Rge.	Plat No. Twp. Rge.	Plat No. Twp. Rge.

Information From:

Dan Thurber

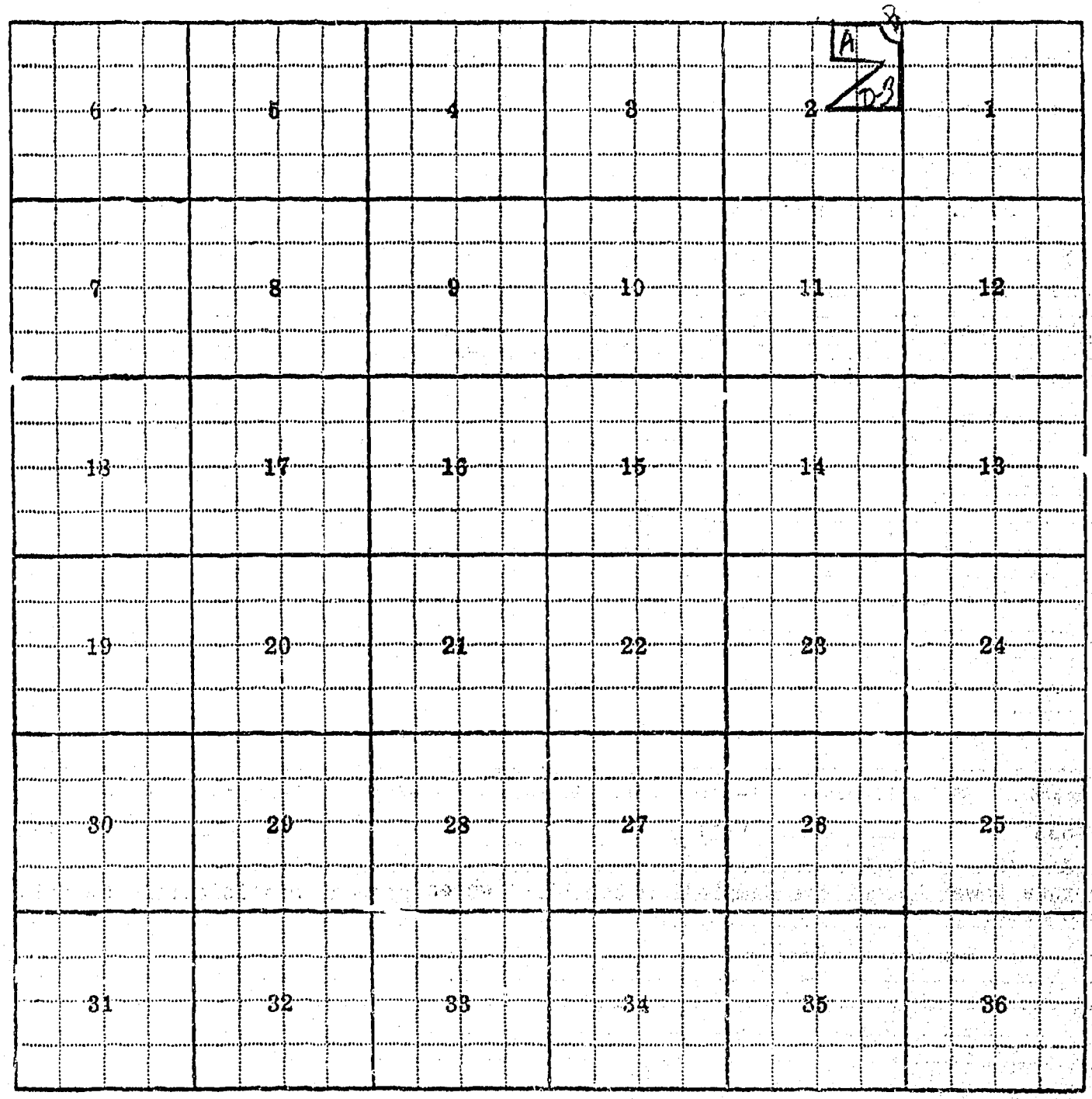
A
D-3
6
5
4
3
2
1
7
8
9
10
11
12
18
17
16
15
14
13
19
20
21
22
23
24
30
29
28
27
26
25
31
32
33
34
35
36

2-A-D-3

F-1-A—5M—1-62—7448

County Cascade

Farm Checked: Date 7-7-60

By Bill Kirkland and David Pouliot

STATE OF MONTANA
STATE ENGINEERS OFFICE
Water Resources Survey

T. 20N R. 2E Plat No. 20

Photo No. 4G-111

Legal Land Owner John H. Eustance Address Rt. 1 West

Operator Same Address

Water is delivered by:— 1. Private System; 2. Ditch Company; 3. State Project; 4. Federal Project; 5. Irrigation District

App. No. Decree No.	NAME OF APPROPRIATOR TO WHOM DECREED	NAME OF STREAM	Date App. Date Priority	Miner's Inches	In Use	NAME OF DITCH (Water Delivered By)	No.	R/F	Present Irr. Acres	Irrigable Acres
	STOCK WATER									
A-1095	Anthony Hoida	Unnamed Spring	3-7-92	250	Yes					
A-1171	Jacob Neuman	Unnamed Spring	10-9-91	200	Yes					
A-1271	E. A. Westerland	Unnamed Spring NE¼SE¼ sec. 5	9-4-24	40	Yes					

NOTE: R—Denotes Regular Irrigation. F—Flood Irrigation.

Adequate Supply: Yes x No Explain

Remarks Uses Reservoir water owned by Jaraczeski. Jaraczeski used to pump and sprinkle. May get a sprinkler again.

River Basin Missouri

Also in: Plat No. Twp. Rge.	Plat No. Twp. Rge.	Plat No. Twp. Rge.
Plat No. Twp. Rge.	Plat No. Twp. Rge.	Plat No. Twp. Rge.

Information From:
John Eustance

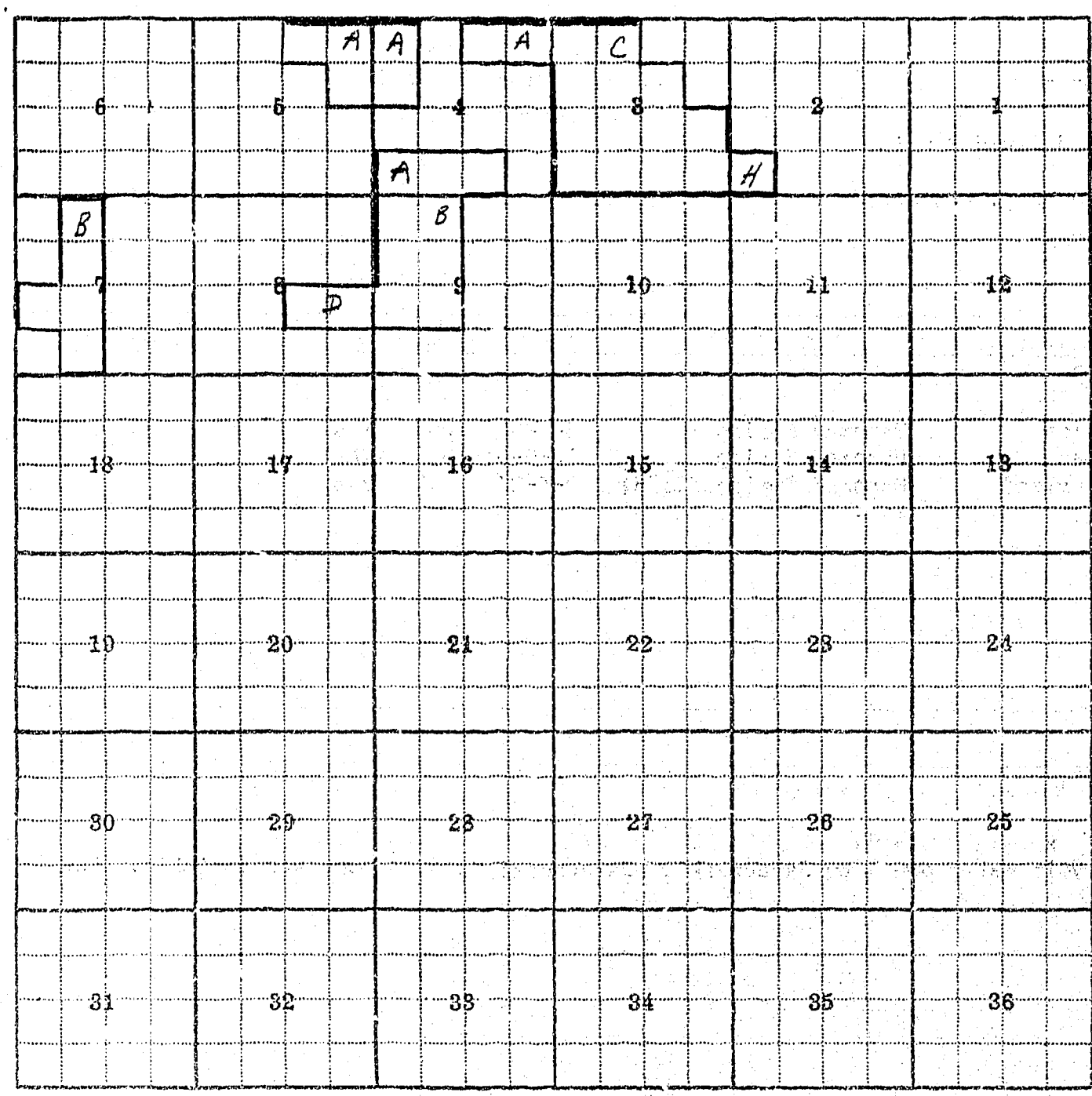

Land Ownership 2-H, 3-C, 4-A, 5-A, 7-B, 8-D, 9-B

F-1-A

County Cascade

Farm Checked: Date 7-7-60

By Bill Kirkland & Dave Pouliot

STATE OF MONTANA
STATE ENGINEERS OFFICE
Water Resources Survey

T. 20N R. 2E Plat No. 20

Photo No. 4G-33

Legal Land Owner John H. & Hazel Eustance Address Route 1 West

Operator Same Address

Water is deliverd by:— 1. Private System; 2. Ditch Company; 3. State Project; 4. Federal Project; 5. Irrigation District

If under Ditch Company, Irrigation District, or Government Project, state the number of shares or inches, acre feet, as the case may be [illegible] system

App. No. Decree No.	NAME OF APPROPRIATOR TO WHOM DECREED	NAME OF STREAM	Date App. Date Priority	Miner's Inches	In Use	NAME OF DITCH (Water Delivered By)	No.	R/F	P/G/S	Present Irr. Acres	Irrigable Acres
	DRY LAND										
A-1556	John H. Ellis	2 coulees in Sec. 6,									
		T.20N., R. 2E.	1-10-07	2000	Stock						

NOTE: R—Denotes Regular Irrigation. F—Flood Irrigation. P—Water diverted by means of pumping. G—Water diverted by gravity. S—Stored Water.

Condition of System Topography River Basin Missouri

Adequate Supply: Yes No Explain

Remarks

Also in: Plat No. Twp. Rge.	Plat No. Twp. Rge.	Plat No. Twp. Rge.
Plat No. Twp. Rge.	Plat No. Twp. Rge.	Plat No. Twp. Rge.

Information From:
John Eustance

B 6	5	4	3	2	1
7	8	9	10	11	12
18	17	16	15	14	13
19	20	21	22	23	24
30	29	28	27	26	25
31	32	33	34	35	36

6-B

F-1-A

County Cascade

Farm Checked: Date 7-7-60

By Bill Kirkland & Dave Poulint

STATE OF MONTANA
STATE ENGINEERS OFFICE
Water Resources Survey

T. 20N R. 2E Plat No. 20

Photo No. 4G-111

Legal Land Owner William & Lillian Eustance Address Route 1 West

Operator John Eustance Address

Water is deliverd by:— X1. Private System; 2. Ditch Company; 3. State Project; 4. Federal Project; 5. Irrigation District

If under Ditch Company, Irrigation District, or Government Project, state the number of shares or inches, acre feet, as the case may be in said system

App. No. Decree No.	NAME OF APPROPRIATOR TO WHOM DECREED	NAME OF STREAM	Date App. Date Priority	Miner's Inches	In Use	NAME OF DITCH (Water Delivered By)	No.	R/F	P/G/S	Present Irr. Acres	Irrigable Acres
A-1271	E. A. Westerlund	Springs and Reservoir NE¼SE¼ sec. 5	9-4-24	40	yes	Eustance Ditch	1	R		10	0

NOTE: R—Denotes Regular Irrigation. F—Flood Irrigation. P—Water diverted by means of pumping. G—Water diverted by gravity. S—Stored Water.

Condition of System Topography River Basin Missouri

Adequate Supply: Yes No Explain

Remarks His brother John uses this spring water.

Also in: Plat No. Twp. Rge	Plat No. Twp. Rge	Plat No. Twp. Rge
Plat No. Twp. Rge	Plat No. Twp. Rge	Plat No. Twp. Rge

Information From:

John Eustance

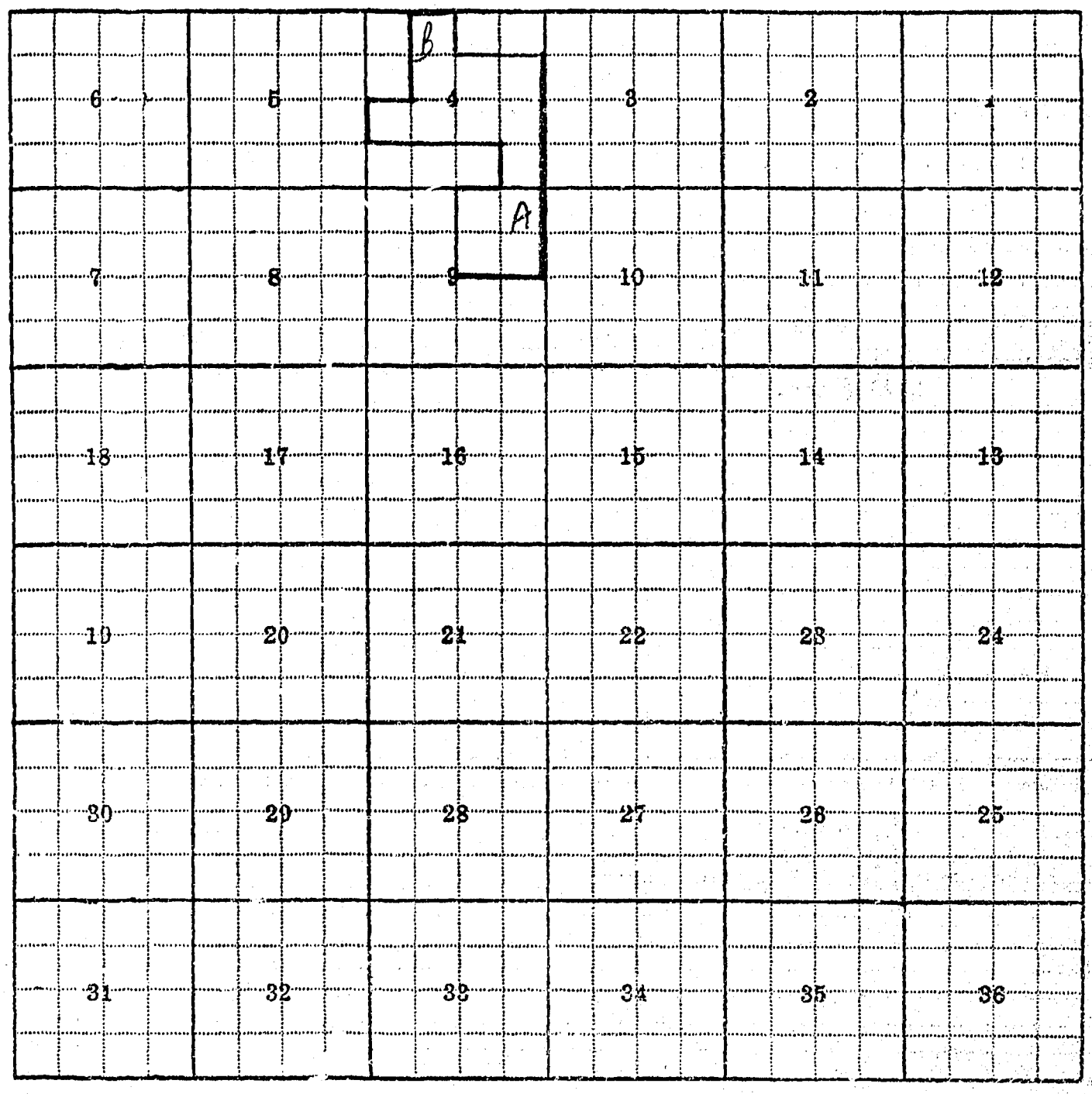
B
6
5
4
3
2
1
A
7
8
9
10
11
12
18
17
16
15
14
13
19
20
21
22
23
24
30
29
28
27
26
25
31
32
33
34
35
36

4-B, 9-A

F-1-A

County Cascade

Farm Checked: Date 8-3-60

By Bill Kirkland & Dave Pouliot

STATE OF MONTANA
STATE ENGINEERS OFFICE
Water Resources Survey

T. 20N R. 2E Plat No. 20

Photo No. 4G-36; 4G-37

Legal Land Owner Lawrence & Cleah Fitzgerald Address

Operator Address

Water is deliverd by:— 1. Private System; 2. Ditch Company; 3. State Project; 4. Federal Project; 5. Irrigation District

If under Ditch Company, Irrigation District, or Government Project, state the number of shares or inches, acre feet, as the case may be in said system

App. No. Decree No.	NAME OF APPROPRIATOR TO WHOM DECREED	NAME OF STREAM	Date App. Date Priority	Miner's Inches	In Use	NAME OF DITCH (Water Delivered By)	No.	R/F	P/G/S	Present Irr. Acres	Irrigable Acres
	STOCK WATER										
A-1399	Nels R. Olson	Ulm Coulee (Swab Run)	12-12-07	1000	Stock						
A-1883	Lena L. Swager	Coulee in N½ Sec. 19,									
		T.20N, R. 2E.	10-18-07	200	Stock						
A-1885	Lena Swager	Coulee in SE¼NE¼,									
		Sec. 19, T.20N, R.2E.	Mar. 1908	50	Stock						

NOTE: R—Denotes Regular Irrigation. F—Flood Irrigation. P—Water diverted by means of pumping. G—Water diverted by gravity. S—Stored Water.

Condition of System Topography River Basin Missouri

Adequate Supply: Yes No Explain

Remarks

Also in:								
Plat No.	Twp.	Rge.	Plat No.	Twp.	Rge.	Plat No.	Twp.	Rge.
Plat No.	Twp.	Rge.	Plat No.	Twp.	Rge.	Plat No.	Twp.	Rge.

Information From:

Field Survey

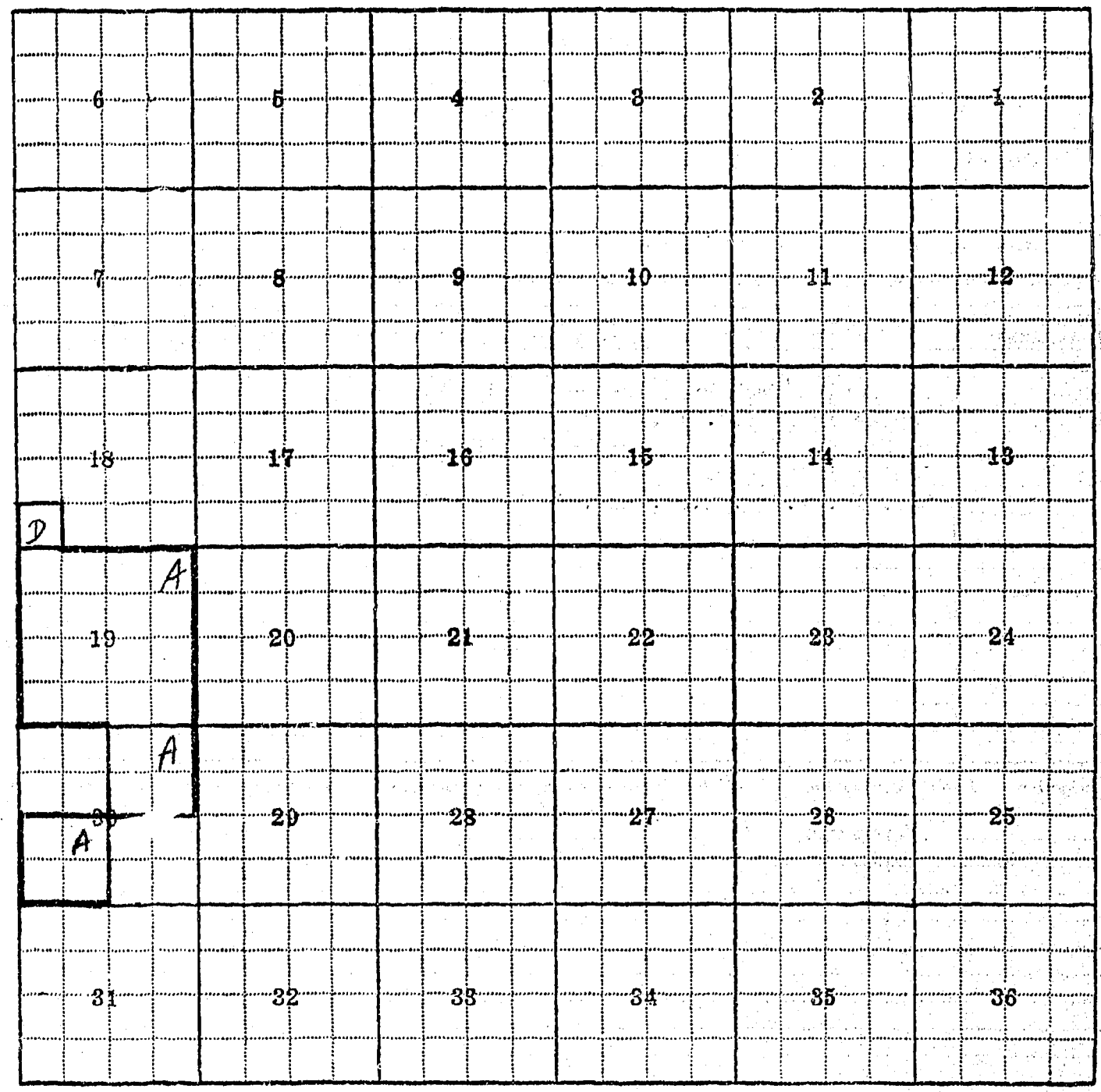
6
5
4
3
2
1
7
8
9
10
11
12
18
17
16
15
14
13
D
A
19
20
21
22
23
24
A
30
29
28
27
26
25
A
31
32
33
34
35
36

18-D, 19-A, 30-A

F-1-A

County Cascade

STATE OF MONTANA
STATE ENGINEERS OFFICE
Water Resources Survey

T. 20N R. 2E. Plat No. 20

Farm Checked: Date 7-7-60

Photo No. 4G-34

By Bill Kirkland & Dave Juliot

Legal Land Owner John B. Jaraczeski Address

Operator Address

Water is deliverd by:— 1. Private System; 2. Ditch Company; 3. State Project; 4. Federal Project; 5. Irrigation District

If under Ditch Company, Irrigation District, or Government Project, state the number of shares or inches, acre feet, as the case may be in said system

App. No. Decree No.	NAME OF APPROPRIATOR TO WHOM DECREED	NAME OF STREAM	Date App. Date Priority	Miner's Inches	In Use	NAME OF DITCH (Water Delivered By)	No.	R/F	P/G/S	Present Irr. Acres	Irrigable Acres
	STOCK WATER										
A-1037	Dennis C. Dubin	Unnamed Spring in Sec. 5, T. 20N., R. 2E.	1-2-95	500	Stock						
A-1038	Dennis C. Dubin	Unnamed Spring in Sec. 5, T.20N, R.2E.	1-19-95	125	Stock						
A-1066	Henry Frennet	Unnamed Spring in SE¼ Sec. 5, T.20N., R.2E.	3-17-94	100	Stock						
A-1103	John Jaraczeski	Unnamed Spring in SE¼ Sec. 5, T.21N, R.2E.	10-22-52	80	Stock						
A-1115	Nicholaus Karren	Unnamed Spring in SW¼SE¼ Sec. 5, T.20N. R. 2E.	3-9-92	120	Stock						

NOTE: R—Denotes Regular Irrigation. F—Flood Irrigation. P—Water diverted by means of pumping. G—Water diverted by gravity. S—Stored Water.

Condition of System Topography River Basin Missouri

Adequate Supply: Yes No Explain

Remarks

Also in: Plat No. Twp. Rge.	Plat No. Twp. Rge.	Plat No. Twp. Rge.
Plat No. Twp. Rge.	Plat No. Twp. Rge.	Plat No. Twp. Rge.

Information From:

Field Survey

F-1-A

County Cascade

Farm Checked: Date 7-7-60

By Bill Kirkland & Dave Pouliot

STATE OF MONTANA
STATE ENGINEERS OFFICE
Water Resources Survey

T. 20N R. 2E Plat No. 20

Photo No. 4G-34

Legal Land Owner John B. Jaraczeski (Continued) Address

Operator Address

Water is deliverd by:— 1. Private System; 2. Ditch Company; 3. State Project; 4. Federal Project; 5. Irrigation District

If under Ditch Company, Irrigation District, or Government Project, state the number of shares or inches, acre feet, as the case may be in said system

App. No. Decree No.	NAME OF APPROPRIATOR TO WHOM DECREED	NAME OF STREAM	Date App. Date Priority	Miner's Inches	In Use	NAME OF DITCH (Water Delivered By)	No.	R/F	P/G/S	Present Irr. Acres	Irrigable Acres
A-1810	Chas. P. Power	Coulee & Spring in Sec. 5, T.20N. R.2E.	9-27-00	150	Stock						

NOTE: R—Denotes Regular Irrigation. F—Flood Irrigation. P—Water diverted by means of pumping. G—Water diverted by gravity. S—Stored Water.

Condition of System Topography River Basin Missouri

Adequate Supply: Yes No Explain

Remarks

Also in: Plat No. Twp. Rge.	Plat No. Twp. Rge.	Plat No. Twp. Rge.
Plat No. Twp. Rge.	Plat No. Twp. Rge.	Plat No. Twp. Rge.

Information From:

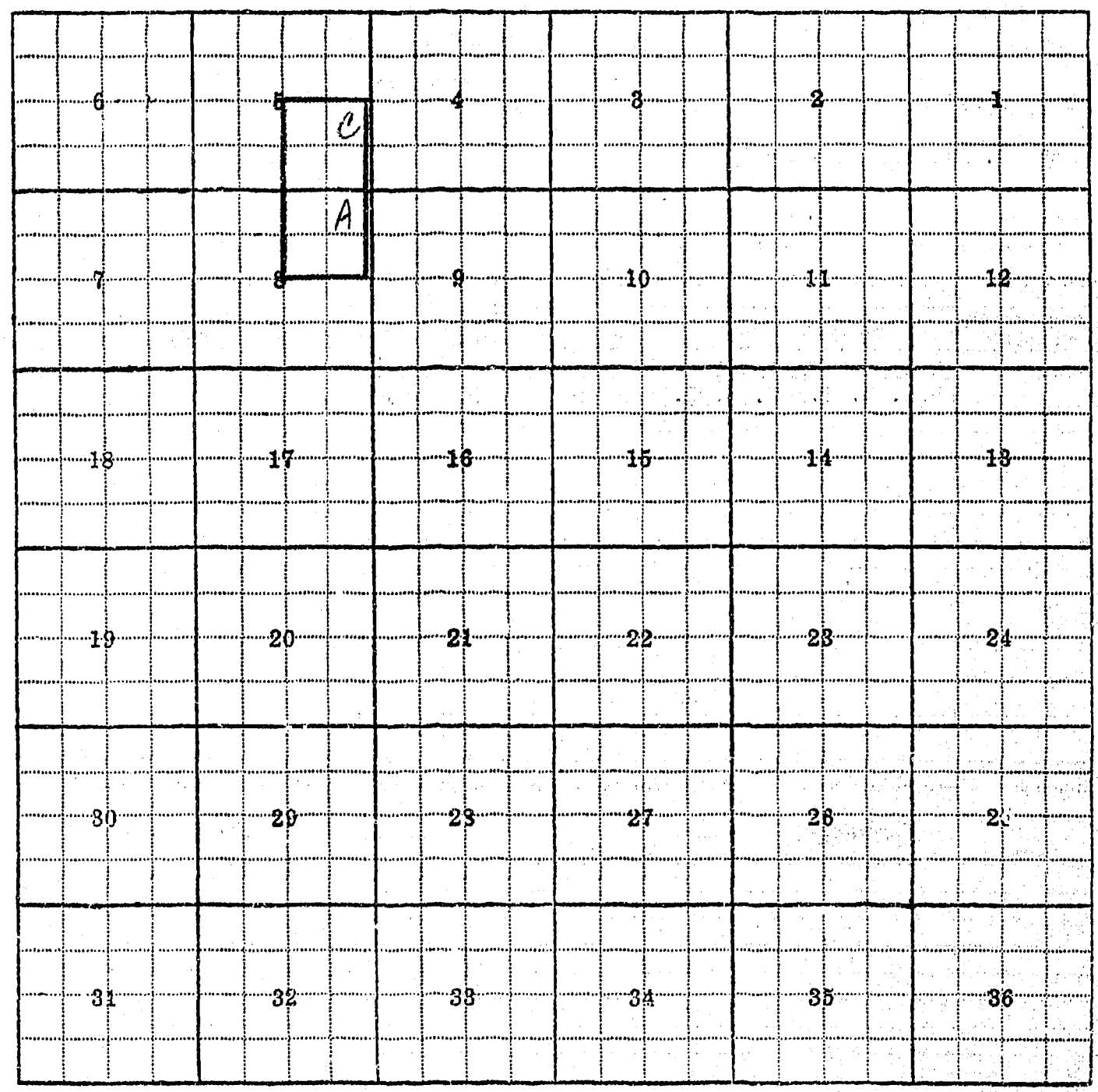
6
5
C
4
3
2
1
A
7
8
9
10
11
12
18
17
16
15
14
13
19
20
21
22
23
24
30
29
28
27
26
25
31
32
33
34
35
36

5-C, 8-A

F-1-A

County Cascade

Farm Checked: Date 7-14-60

By Bill Kirkland & Dave Pouliot

STATE OF MONTANA
STATE ENGINEERS OFFICE
Water Resources Survey

T. 20N R. 2E Plat No. 20

Photo No. 4G-127

Legal Land Owner Herman R. & Mae Lenz Address Route 1 West

Operator Same Address

Water is deliverd by:— X 1. Private System; 2. Ditch Company; 3. State Project; 4. Federal Project; 5. Irrigation District

If under Ditch Company, Irrigation District, or Government Project, state the number of shares or inches, acre feet, as the case may be in said system

App. No. Decree No.	NAME OF APPROPRIATOR TO WHOM DECREED	NAME OF STREAM	Date App. Date Priority	Minor's Inches	In Use	NAME OF DITCH (Water Delivered By)	No.	R/F	P/G/S	Present Irr. Acres	Irrigable Acres
Use		Sun River				Lenz Ditch	1	R	P	15	0

NOTE: R—Denotes Regular Irrigation. F—Flood Irrigation. P—Water diverted by means of pumping. G—Water diverted by gravity. S—Stored Water.

Condition of System Good Topography River Basin Missouri

Adequate Supply: Yes X No Explain

Remarks System has been in operation approximately 30 years.
Size and capacity - 50 H.P. 12" Pipe

Also in: Plat No. 10 Twp. 21N Rge. 2 E.	Plat No. Twp. Rge.	Plat No. Twp. Rge.
Plat No. Twp. Rge.	Plat No. Twp. Rge.	Plat No. Twp. Rge.

Information From:
Forman


N
B
6
5
4
3
2
1
7
8
9
10
11
12
18
17
16
15
14
13
19
20
21
22
23
24
30
29
28
27
26
25
31
32
33
34
35
36

1-B, 2-N

F-1-A

County Cascade

Farm Checked: Date 8-7-60

By Bill Kirkland & Dave Pouliot

STATE OF MONTANA
STATE ENGINEERS OFFICE
Water Resources Survey

T. 20N R. 2E Plat No. 20

Photo No. 4G-127

Legal Land Owner Les D. & Elva Ochsner and Elmer Zanto Address

Operator Frank Spencer Address

Water is deliverd by:— X 1. Private System; 2. Ditch Company; 3. State Project; 4. Federal Project; 5. Irrigation District

If under Ditch Company, Irrigation District, or Government Project, state the number of shares or inches, acre feet, as the case may be in said system

App. No. Decree No.	NAME OF APPROPRIATOR TO WHOM DECREED	NAME OF STREAM	Date App. Date Priority	Miner's Inches	In Use	NAME OF DITCH (Water Delivered By)	No.	R/F	P/G/S	Present Irr. Acres	Irrigal Acre
		Sun River				Spencer Ditch	1	R		10	10

NOTE: R—Denotes Regular Irrigation. F—Flood Irrigation. P—Water diverted by means of pumping. G—Water diverted by gravity. S—Stored Water.

Condition of System Good Topography Valley River Basin Missouri

Adequate Supply: Yes X No Explain

Remarks Uses a part of D-3 on this land.

Also in: Plat No. Twp. Rge.	Plat No. Twp. Rge.	Plat No. Twp. Rge.
Plat No. Twp. Rge.	Plat No. Twp. Rge.	Plat No. Twp. Rge.

Information From:
F. Spencer

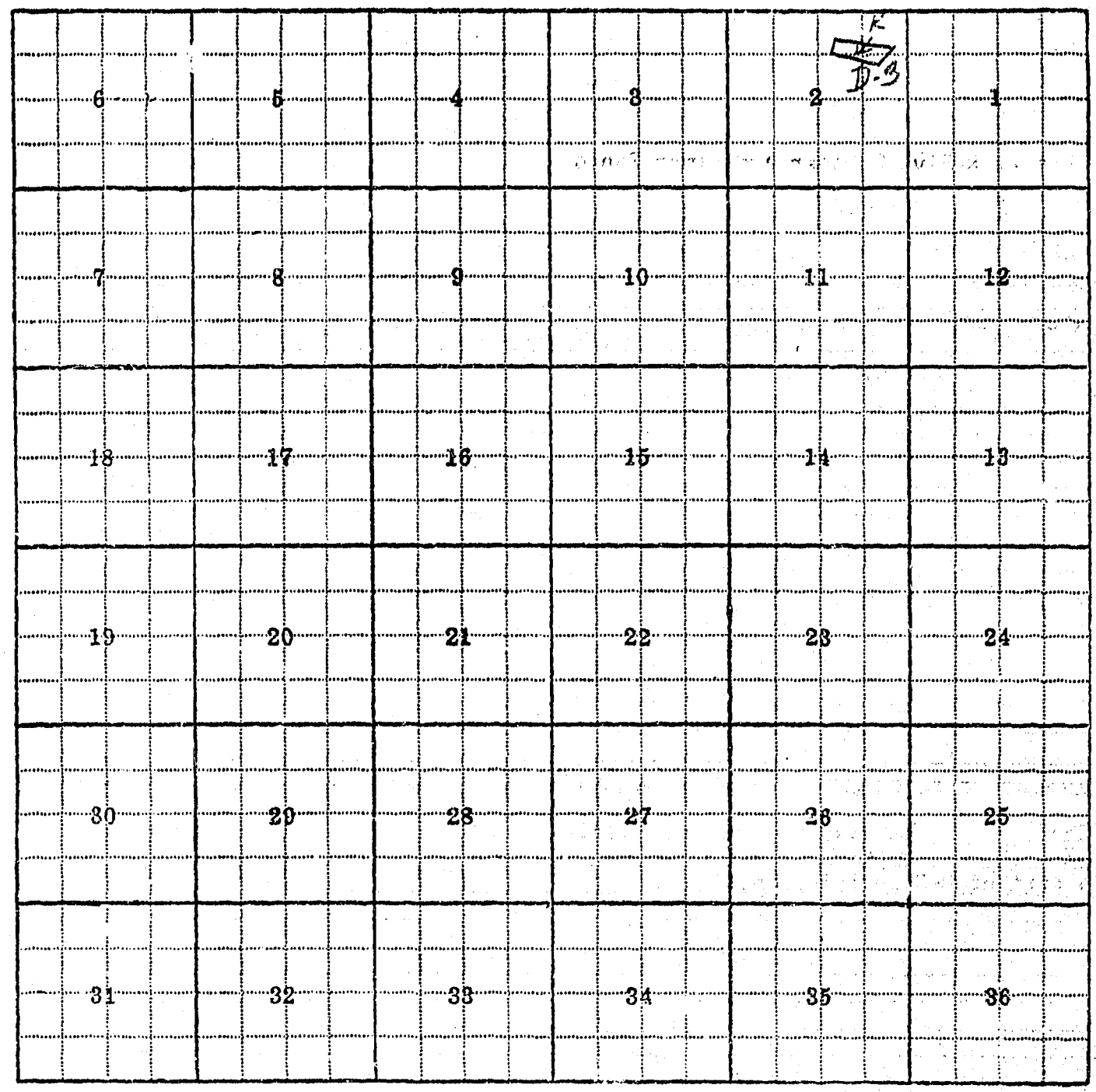
K
D-3
6
5
4
3
2
1
7
8
9
10
11
12
18
17
16
15
14
13
19
20
21
22
23
24
30
29
28
27
26
25
31
32
33
34
35
36

2-K

F-1-A

County Cascade

Farm Checked: Date 7-14-60

By Bill Kirkland & Dave Poulint

STATE OF MONTANA
STATE ENGINEERS OFFICE
Water Resources Survey

T.20N R.2E Plat No. 20

Photo No. 4G-127

Legal Land Owner Pioneer Dairy Co. Address Great Falls

Operator Same Address

Water is deliverd by:— X1. Private System; 2. Ditch Company; 3. State Project; 4. Federal Project; 5. Irrigation District

If under Ditch Company, Irrigation District, or Government Project, state the number of shares or inches, acre feet, as the case may be in said system

App. No. Decree No.	NAME OF APPROPRIATOR TO WHOM DECREED	NAME OF STREAM	Date App. Date Priority	Miner's Inches	In Use	NAME OF DITCH (Water Delivered By)	No.	R/F	P/G/S	Present Irr. Acres	Irrigable Acres
D-11	Kenneth B. McIver	Sun River	4-15-01	200	Yes	Pioneer Ditch	1	R	P	385	30
A-554	Kenneth B. McIver	McIver's Creek (Spring)	2-1-89	200	Yes		1	R		30	30

NOTE: R—Denotes Regular Irrigation. F—Flood Irrigation. P—Water diverted by means of pumping. G—Water diverted by gravity. S—Stored Water.

Condition of System Good Topography Valley River Basin Missouri

Adequate Supply: Yes x No Explain

Remarks

Also in:		
Plat No. 21 Twp. 20N Rge. 3E	Plat No. Twp. Rge.	Plat No. Twp. Rge.
Plat No. 10 Twp. 21N Rge. 2E	Plat No. Twp. Rge.	Plat No. Twp. Rge.

Information From:
Forman

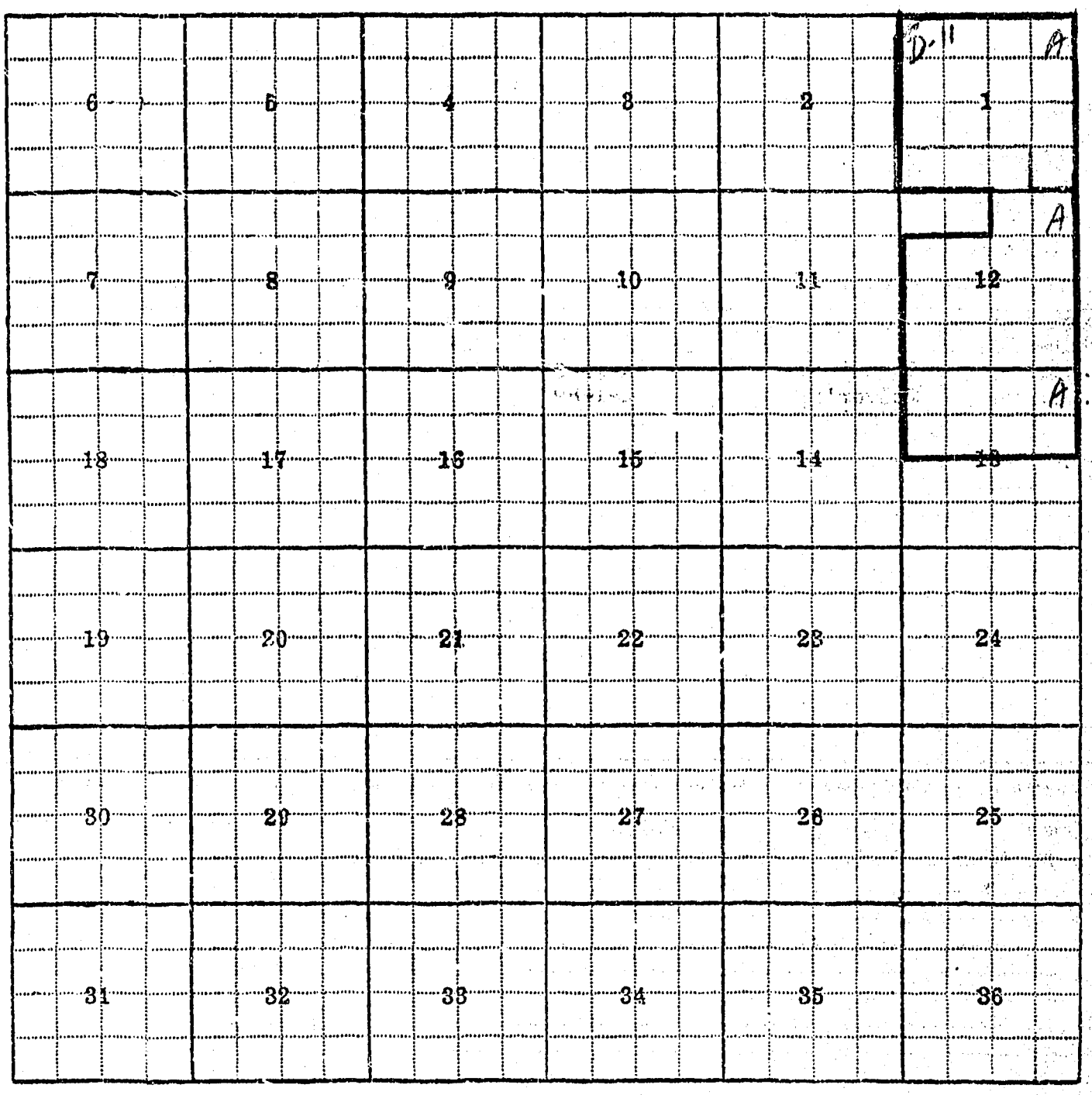

1-A (D-11), 12-A, 13-A

F-1-A

County Cascade

Farm Checked: Date 8-3-60

By Bill Kirkland & Dave Pouliot

STATE OF MONTANA
STATE ENGINEERS OFFICE
Water Resources Survey

T. 20N R. 2E Plat No. 20

Photo No. 4G-37

Legal Land Owner James & Minnie Skitts Address

Operator Address

Water is deliverd by:— 1. Private System; 2. Ditch Company; 3. State Project; 4. Federal Project; 5. Irrigation District

If under Ditch Company, Irrigation District, or Government Project, state the number of shares or inches, acre feet, as the case may be in said system

App. No. Decree No.	NAME OF APPROPRIATOR TO WHOM DECREED	NAME OF STREAM	Date App. Date Priority	Miner's Inches	In Use	NAME OF DITCH (Water Delivered By)	No.	R/F	P/G/S	Present Irr. Acres	Irrigable Acres
	STOCK WATER										
A-1481	Alfred Boyer	Coulee in S½NE¼ of									
		Sec. 30, T.20N, R.2E	11-24-99	100	Stock						

NOTE: R—Denotes Regular Irrigation. F—Flood Irrigation. P—Water diverted by means of pumping. G—Water diverted by gravity. S—Stored Water.

Condition of System Topography River Basin Missouri

Adequate Supply: Yes No Explain

Remarks

Also in: Plat No. Twp. Rge.	Plat No. Twp. Rge.	Plat No. Twp. Rge.
Plat No. Twp. Rge.	Plat No. Twp. Rge.	Plat No. Twp. Rge.

Information From:

Field Survey

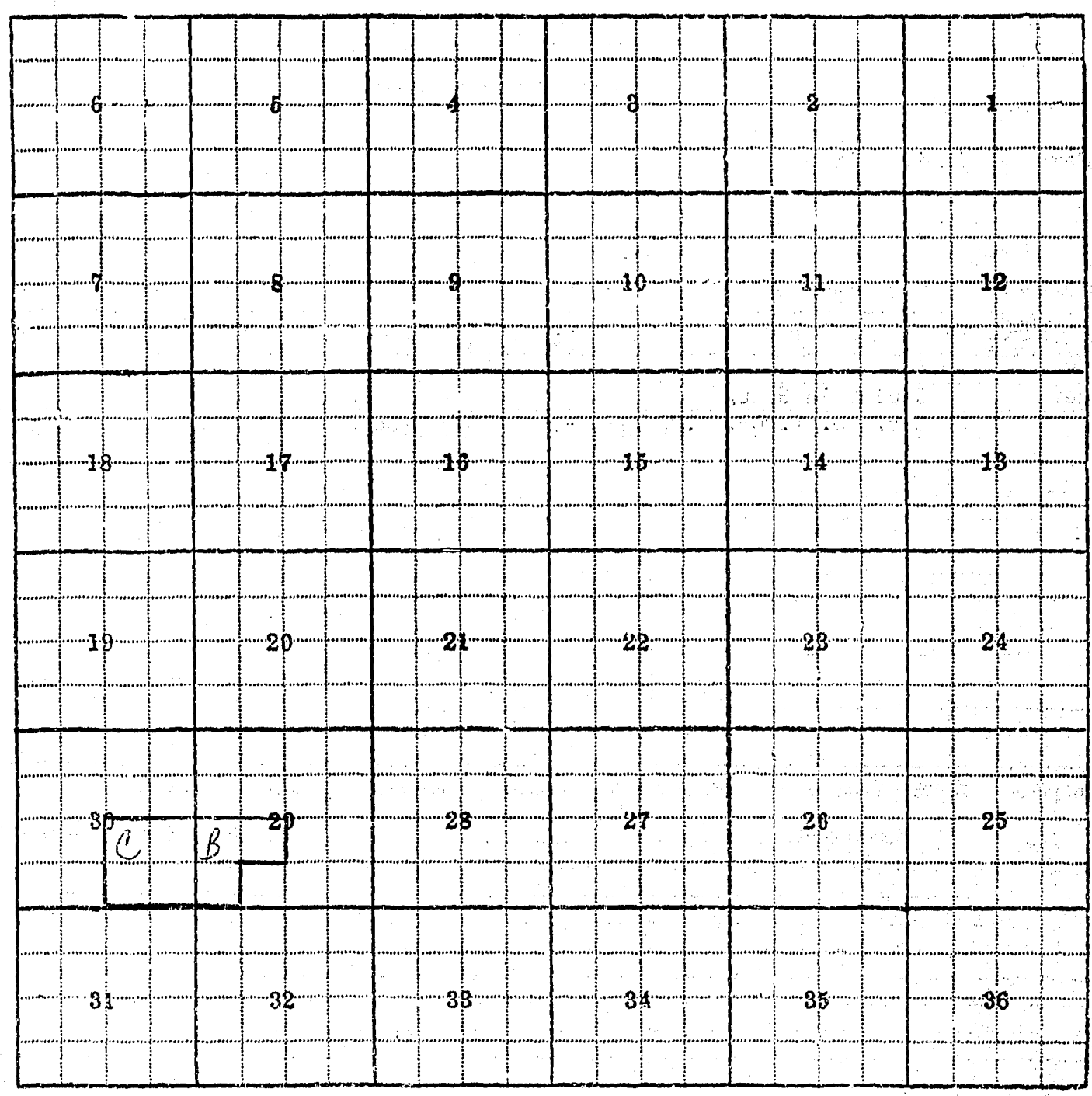
6
5
4
3
2
1
7
8
9
10
11
12
18
17
16
15
14
13
19
20
21
22
23
24
30
29
28
27
26
25
C
B
31
32
33
34
35
36

29-B, 30-C

F-1-A

County Cascade

Farm Checked: Date 8-3-60

By Bill Kirkland & Dave Pouliot

STATE OF MONTANA
STATE ENGINEERS OFFICE
Water Resource Survey

T. 20N R. 2E Plat No. 20

Photo No. 4G-127

Legal Land Owner Brent & William Weight Address

Operator Same Address

Water is deliverd by:— X1. Private System; 2. Ditch Company; 3. State Project; 4. Federal Project; 5. Irrigation District

If under Ditch Company, Irrigation District, or Government Project, state the number of shares or inches, acre feet, as the case may be in said system

App. No. Decree No.	NAME OF APPROPRIATOR TO WHOM DECREED	NAME OF STREAM	Date App. Date Priority	Miner's Inches	In Use	NAME OF DITCH (Water Delivered By)	No.	R/F	P/G/S	Present Irr. Acres	Irrigable Acres
Use		Horseshoe Slough				Weight Sprk	1	R	P	20	0

NOTE: R—Denotes Regular Irrigation. F—Flood Irrigation. P—Water diverted by means of pumping. G—Water diverted by gravity. S—Stored Water.

Condition of System Good Topography Valley River Basin Missouri

Adequate Supply: Yes X No Explain

Remarks

Also in: Plat No. Twp. Rge.	Plat No. Twp. Rge.	Plat No. Twp. Rge.
Plat No. Twp. Rge.	Plat No. Twp. Rge.	Plat No. Twp. Rge.

Information From:

Mrs. Weight

6	5	4	3	2 D-3	1
7	8	9	10	11	12
18	17	16	15	14	13
19	20	21	22	23	24
30	29	28	27	26	25
31	32	33	34	35	36

2-L (D-3)

F-1-A

County Cascade

Farm Checked: Date 6-16-60

By George Brandt & Dave Pouliot

STATE OF MONTANA
STATE ENGINEERS OFFICE
Water Resources Survey

T. 20N R. 2E Plat No. 20

Photo No. 4G-111

Legal Land Owner Arnold & Emily Wesche Address Great Falls

Operator Vernon Meier (Buying) Address

Water is delivered by:— X1. Private System; 2. Ditch Company; 3. State Project; 4. Federal Project; 5. Irrigation District

If under Ditch Company, Irrigation District, or Government Project, state the number of shares or inches, acre feet, as the case may be in said system

App. No. Decree No.	NAME OF APPROPRIATOR TO WHOM DECREED	NAME OF STREAM	Date App. Date Priority	Miner's Inches	In Use	NAME OF DITCH (Water Delivered By)	No.	R/F	P/G/S	Present Irr. Acres	Irrigable Acres
D-3	C. H. Campbell	Sun River	10-7-92	Part							
				of	Yes						
				880	80"	Vernon Meier Pump	1	R	P	80	80

NOTE: R—Denotes Regular Irrigation. F—Flood Irrigation. P—Water diverted by means of pumping. G—Water diverted by gravity. S—Stored Water.

Condition of System O. K. Topography Valley River Basin Missouri

Adequate Supply: Yes X No Explain

Remarks 12" pump

Also in: Plat No. Twp. Rge.	Plat No. Twp. Rge.	Plat No. Twp. Rge.
Plat No. Twp. Rge.	Plat No. Twp. Rge.	Plat No. Twp. Rge.

Information From:

Vernon Meier

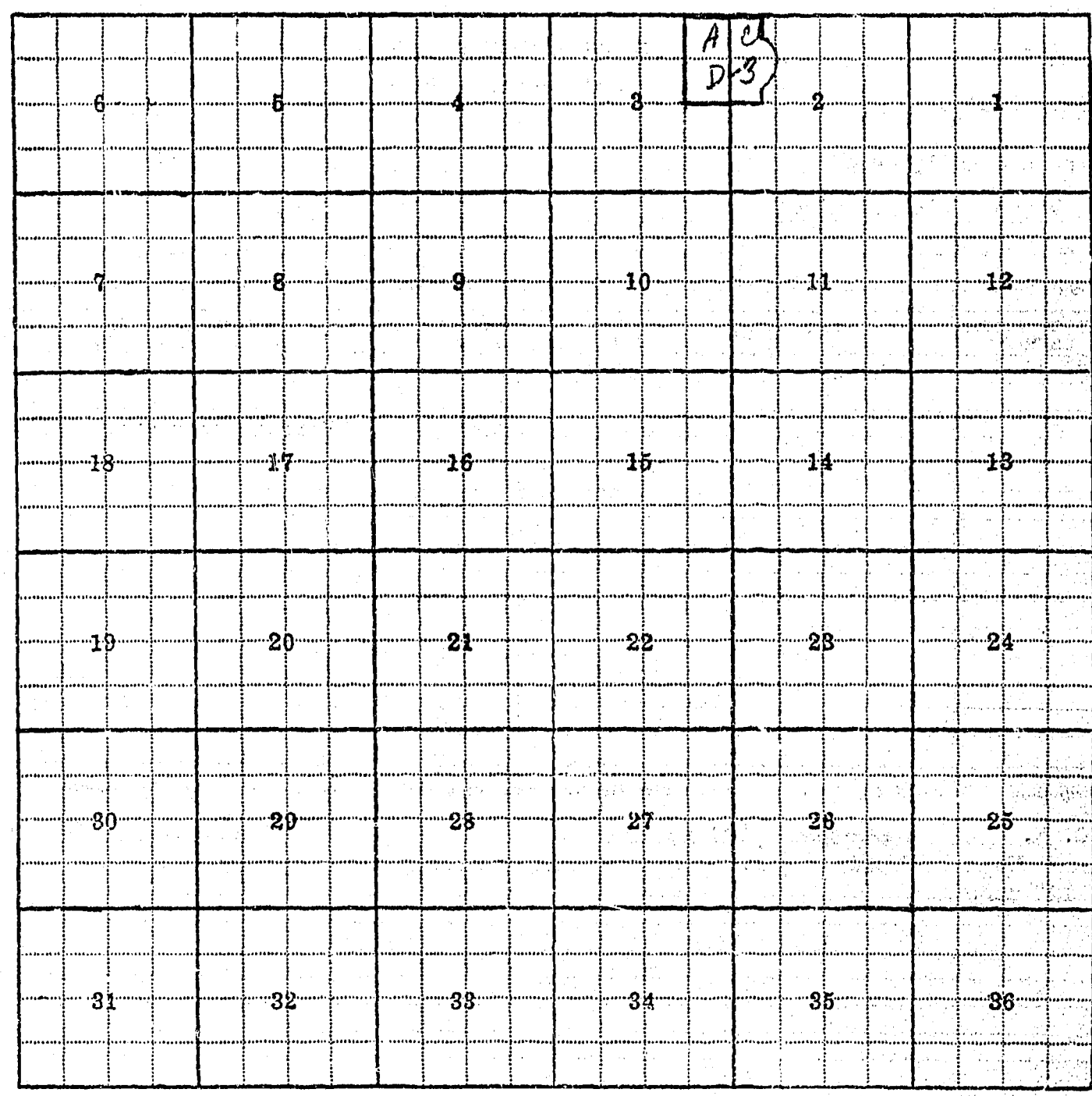
A
C
D-3
6
5
4
3
2
1
7
8
9
10
11
12
18
17
16
15
14
13
19
20
21
22
23
24
30
29
28
27
26
25
31
32
33
34
35
36

3-A, 2-C (D-3)

F-1-A

County Cascade

Farm Checked: Date 7-28-60

By Bill Kirkland & Dave Pouliot

STATE OF MONTANA
STATE ENGINEERS OFFICE
Water Resources Survey

T. 20N R. 4E Plat No. 22

Photo No. 5G-190; 2G-61

Legal Land Owner Elias F. Lyman Address

Operator Address

Water is deliverd by:— 1. Private System; 2. Ditch Company; 3. State Project; 4. Federal Project; 5. Irrigation District

If under Ditch Company, Irrigation District, or Government Project, state the number of shares or inches, acre feet, as the case may be in said system

App. No. Decree No.	NAME OF APPROPRIATOR TO WHOM DECREED	NAME OF STREAM	Date App. Date Priority	Miner's Inches	In Use	NAME OF DITCH (Water Delivered By)	No.	R/F	P/G/S	Present Irr. Acres	Irrigable Acres
	STOCK WATER										
A-1405	James Walker	Walker Coulee	9-20-04	500	Stock						

NOTE: R—Denotes Regular Irrigation. F—Flood Irrigation. P—Water diverted by means of pumping. G—Water diverted by gravity. S—Stored Water.

Condition of System Topography River Basin Missouri

Adequate Supply: Yes No Explain

Remarks

Also in: Plat No. Twp. Rge.	Plat No. Twp. Rge.	Plat No. Twp. Rge.
Plat No. Twp. Rge.	Plat No. Twp. Rge.	Plat No. Twp. Rge.

Information From:
E. F. Lyman

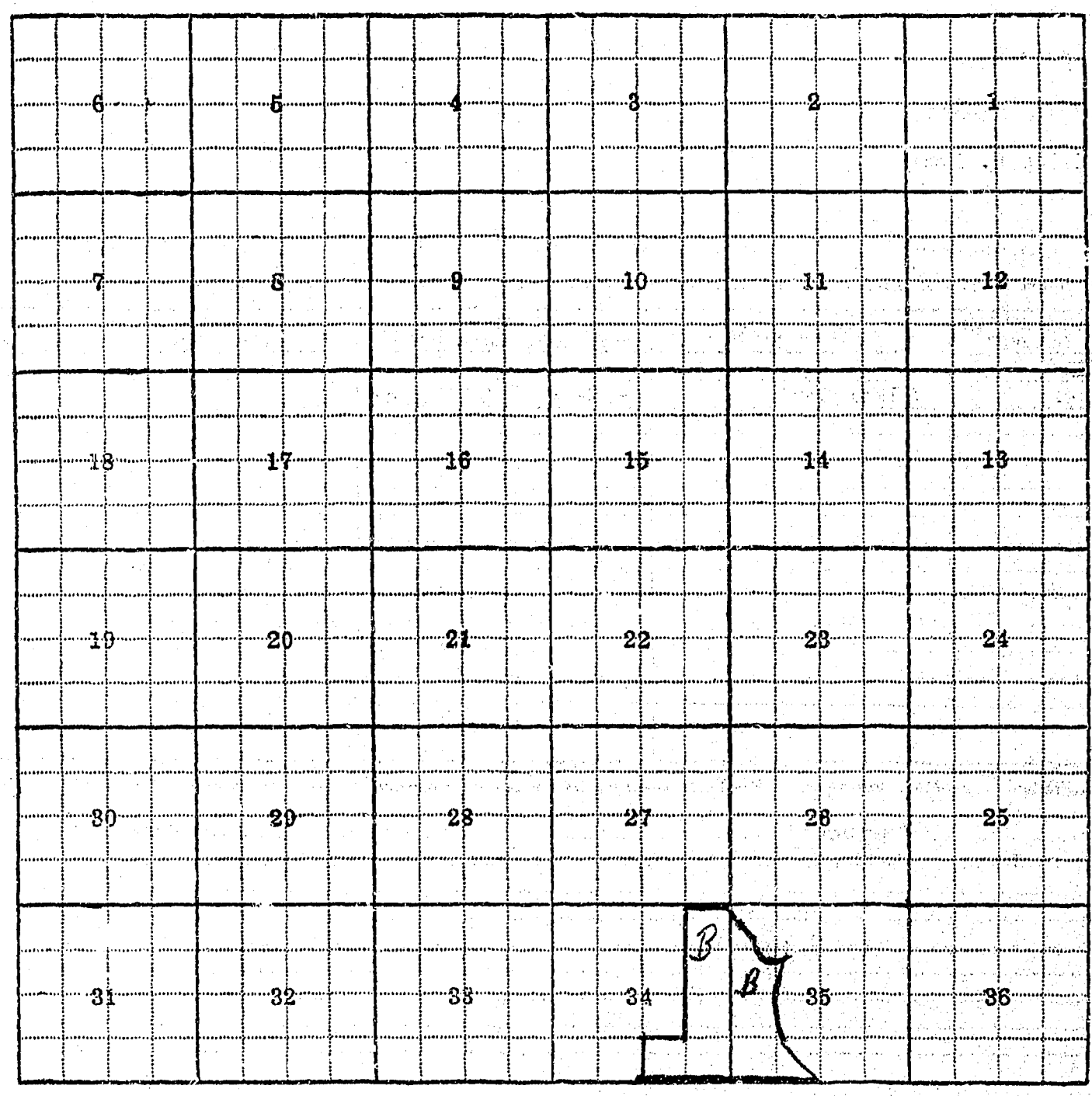
6
5
4
3
2
1
7
8
9
10
11
12
18
17
16
15
14
13
19
20
21
22
23
24
30
29
28
27
26
25
31
32
33
34
35
36
B
B

34-B, 35-B

F-1-A

County Cascade

STATE OF MONTANA
STATE ENGINEERS OFFICE
Water Resources Survey

T. 20N R. 4E Plat No. 22

Farm Checked: Date 7-28-60

Photo No. 5G-190

By Bill Kirkland & Dave Pouliot

Legal Land Owner E. F. & Perrin Lyman Address

Operator Address

Water is deliverd by:— 1. Private System; 2. Ditch Company; 3. State Project; 4. Federal Project; 5. Irrigation District

If under Ditch Company, Irrigation District, or Government Project, state the number of shares or inches, acre feet, as the case may be in said system

App. No. Decree No.	NAME OF APPROPRIATOR TO WHOM DECREED	NAME OF STREAM	Date App. Date Priority	Miner's Inches	In Use	NAME OF DITCH (Water Delivered By)	No.	R/F	P/G/S	Present Irr. Acres	Irrigc Acr
	STOCK WATER										
A-769	James T. Lee	Sand Coulee Creek	8-5-92	1500	Stock						

NOTE: R—Denotes Regular Irrigation. F—Flood Irrigation. P—Water diverted by means of pumping. G—Water diverted by gravity. S—Stored Water.

Condition of System Topography River Basin Missouri

Adequate Supply: Yes No Explain

Remarks

Also in: Plat No. Twp. Rge.	Plat No. Twp. Rge.	Plat No. Twp. Rge.
Plat No. Twp. Rge.	Plat No. Twp. Rge.	Plat No. Twp. Rge.

Information From:
E. F. Lyman

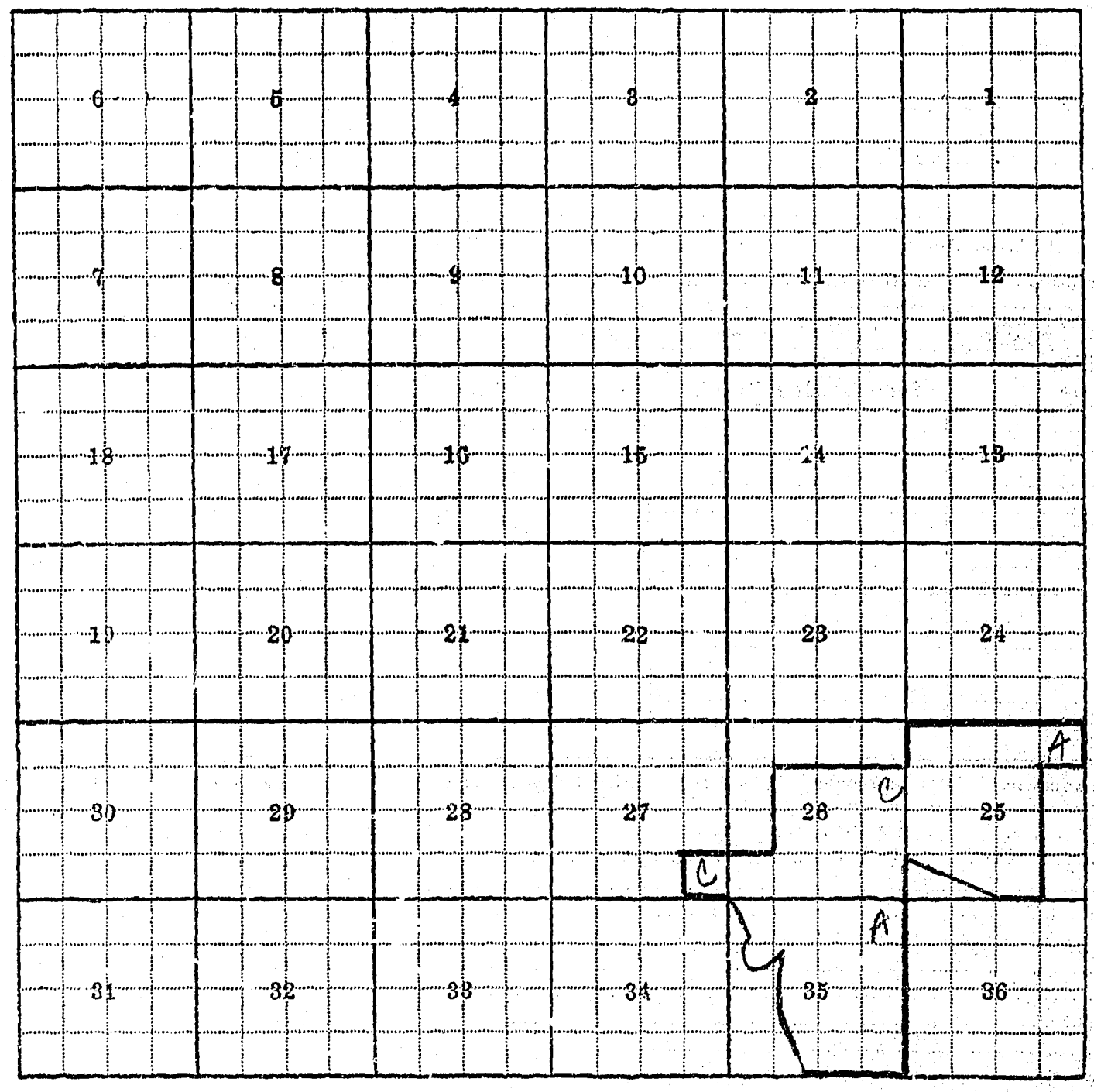

25-A, 26-C, 27-C, 35-A

F-1-A

County Cascade

Farm Checked: Date 7-28-60

By Bill Kinkland & Dave Pouliot

STATE OF MONTANA
STATE ENGINEERS OFFICE
Water Resources Survey

T. 20N R. 4E Plat No. 22

Photo No. 2G-59

Legal Land Owner John H. Preston Address

Operator Address

Water is delivered by:— 1. Private System; 2. Ditch Company; 3. State Project; 4. Federal Project; 5. Irrigation District

If under Ditch Company, Irrigation District, or Government Project, state the number of shares or inches, acre feet, as the case may be in said system

App. No. Decree No.	NAME OF APPROPRIATOR TO WHOM DECREED	NAME OF STREAM	Date App. Date Priority	Miner's Inches	In Use	NAME OF DITCH (Water Delivered By)	No.	R/F	P/G/S	Present Irr. Acres	Irrigable Acres
	STOCK WATER										
A-768	Paris Gibson	Sand Coulee Creek	9-28-93	1500	Stock						

NOTE: R—Denotes Regular Irrigation. F—Flood Irrigation. P—Water diverted by means of pumping. G—Water diverted by gravity. S—Stored Water.

Condition of System Topography River Basin Missouri

Adequate Supply: Yes No Explain

Remarks

Also in: Plat No. Twp. Rge.	Plat No. Twp. Rge.	Plat No. Twp. Rge.
Plat No. Twp. Rge.	Plat No. Twp. Rge.	Plat No. Twp. Rge.

Information From:

John Preston

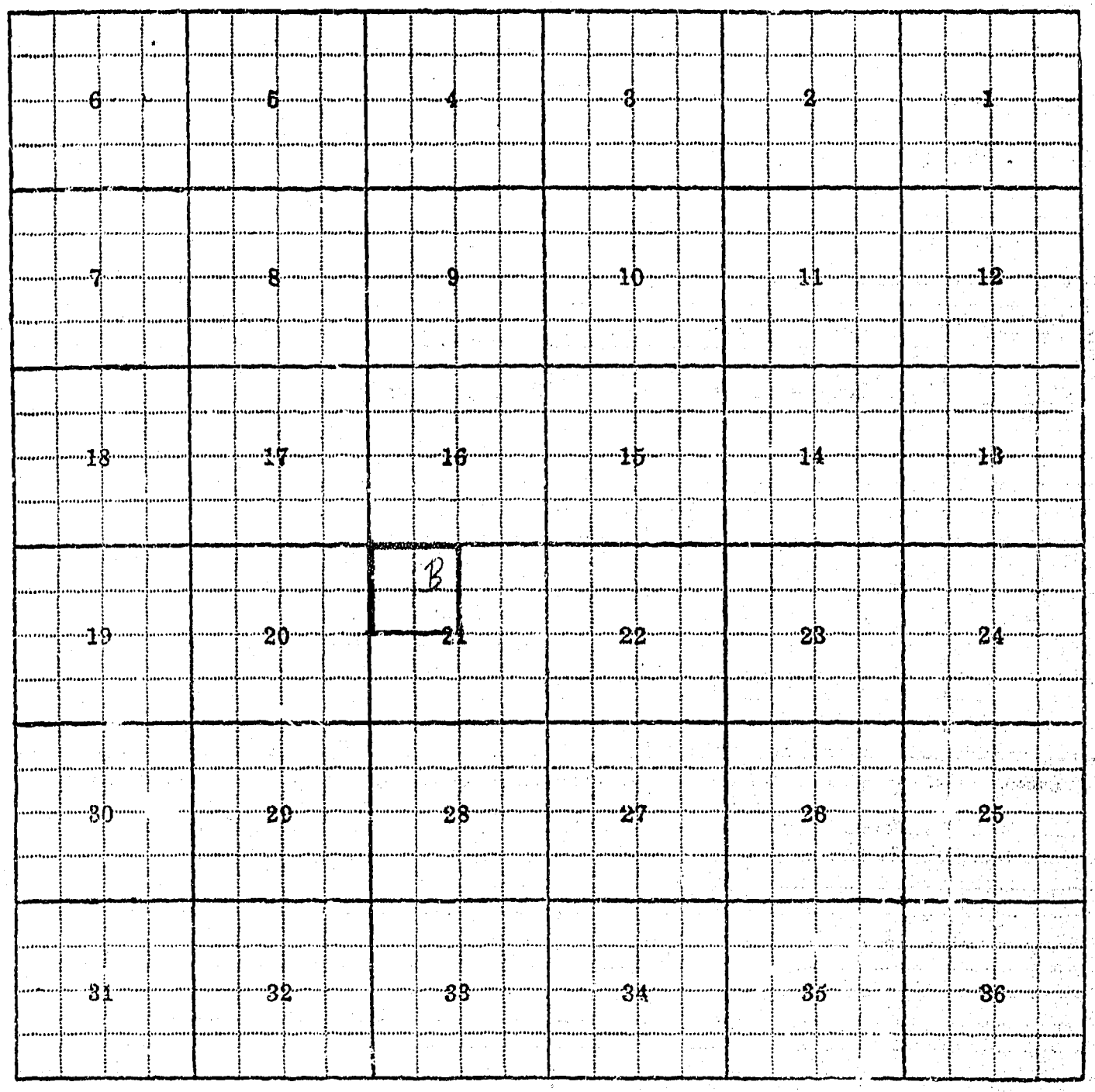
6
5
4
3
2
1
7
8
9
10
11
12
18
17
16
15
14
13
B
19
20
21
22
23
24
30
29
28
27
26
25
31
32
33
34
35
36

21-B

F-1-A—5M—1-62—7448

County Cascade

Farm Checked: Date 7-27-60

By Dave Pouliot & Bill Kirkland

STATE OF MONTANA
STATE ENGINEERS OFFICE
Water Resources Survey

T 20N R 3E Plat No. 21

Photo No. 5G-153

Legal Land Owner Ayrshire Dairy Co. Address Great Falls

Operator Same Address

Water is delivered by:— X1. Private System; 2. Ditch Company; 3. State Project; 4. Federal Project; 5. Irrigation District

App. No. Decree No.	NAME OF APPROPRIATOR TO WHOM DECREED	NAME OF STREAM	Date App. Date Priority	Miner's Inches	In Use	NAME OF DITCH (Water Delivered By)	No.	R/F	Present Irr. Acres	Irrigable Acres
[illegible]		[illegible]				Ayrshire Ditch	1	R	190	45
USE	H. B. Mitchell	Missouri River	1911	500	Yes)	Ayrshire Ditch	1	R	190	45
USE	H. B. Mitchell	Missouri River	10-28-37	12"	)					
				Pump	Yes)					

NOTE: R—Denotes Regular Irrigation. F—Flood Irrigation.

Adequate Supply: Yes X No Explain

Remarks

River Basin Missouri

Also in: Plat No. Twp. Rge.	Plat No. Twp. Rge.	Plat No. Twp. Rge.
Plat No. Twp. Rge.	Plat No. Twp. Rge.	Plat No. Twp. Rge.

Information From:

H. B. Mitchell



Land Ownership 25-A

F-1-A—5M—1-62—7448

County Cascade

Farm Checked: Date 6-15-60

By Dave Pouliot & George Brandt

STATE OF MONTANA
STATE ENGINEERS OFFICE
Water Resources Survey

T 20N R 3E Plat No. 21

Photo No. 5G-81

Legal Land Owner Pat J. & Louise A. Blee Address

Operator Address

Water is delivered by:— X1. Private System; 2. Ditch Company; 3. State Project; 4. Federal Project; 5. Irrigation District

App. No. Decree No.	NAME OF APPROPRIATOR TO WHOM DECREED	NAME OF STREAM	Date App. Date Priority	Miner's Inches	In Use	NAME OF DITCH (Water Delivered By)	No.	R/F	Present Irr. Acres	Irrigable Acres
USE		Sun River				Blee Pump	1	R	3	0

NOTE: R—Denotes Regular Irrigation. F—Flood Irrigation.

Adequate Supply: Yes X No Explain (City at Great Falls)

Remarks

River Basin Missouri

Also in: Plat No. Twp. Rge. | Plat No. Twp. Rge. | Plat No. Twp. Rge.
Plat No. Twp. Rge. | Plat No. Twp. Rge. | Plat No. Twp. Rge.

Information From:
Louise Blee

6	5	4	3	2	1
7	8	9	10	11	12
18	17	16	15	14	13
19	20	21	22	23	24
30	29	28	27	26	25
31	32	33	34	35	36

Land Ownership 9-1

F-1-A—5M—1-62—7448

County Cascade

Farm Checked: Date 8-3-60

By Dave Pouliot

STATE OF MONTANA
STATE ENGINEERS OFFICE
Water Resources Survey

T. 20N R. 3E Plat No. 21

Photo No. 5G-81

Legal Land Owner Mary Bodgen Address Great Falls

Operator Address

Water is delivered by:—X 1. Private System; 2. Ditch Company; 3. State Project; 4. Federal Project; 5. Irrigation District

App. No. Decree No.	NAME OF APPROPRIATOR TO WHOM DECREED	NAME OF STREAM	Date App. Date Priority	Miner's Inches	In Use	NAME OF DITCH (Water Delivered By)	No.	R/F	Present Irr. Acres	Irrigable Acres
USE		Sun River				Bodgen Pump	1	R	57	0

NOTE: R—Denotes Regular Irrigation. F—Flood Irrigation.

Adequate Supply: Yes X No Explain City of Great Falls

Remarks

River Basin Missouri

Information From: Mary Bodger

Also in: Plat No. Twp. Rge.	Plat No. Twp. Rge.	Plat No. Twp. Rge.
Plat No. Twp. Rge.	Plat No. Twp. Rge.	Plat No. Twp. Rge.



Land Ownership 9-(Lot 2, Block 16)

F-1-A—5M—1-62—7448

County Cascade

Farm Checked: Date 6-15-60

By Dave Pouliot & George Brandt

STATE OF MONTANA
STATE ENGINEERS OFFICE
Water Resources Survey

T. 20N. R. 3E. Plat No. 21

Photo No. 5G-81

Legal Land Owner Evarist M. Dorr Address Great Falls

Operator Same Address

Water is delivered by:— X 1. Private System; 2. Ditch Company; 3. State Project; 4. Federal Project; 5. Irrigation District

App. No. Decree No.	NAME OF APPROPRIATOR TO WHOM DECREED	NAME OF STREAM	Date App. Date Priority	Miner's Inches	In Use	NAME OF DITCH (Water Delivered By)	No.	R/F	Present Irr. Acres	Irrigable Acres
USE		Sun River				Dorr Pump	1	R	(10)	0

NOTE: R—Denotes Regular Irrigation. F—Flood Irrigation.

Adequate Supply: Yes X No Explain City of Great Falls

Remarks

Has used pump about 25 years

River Basin Missouri

Also in: Plat No. Twp. Rge. | Plat No. Twp. Rge. | Plat No. Twp. Rge.
Plat No. Twp. Rge. | Plat No. Twp. Rge. | Plat No. Twp. Rge.

Information From:
E. M. Dorr

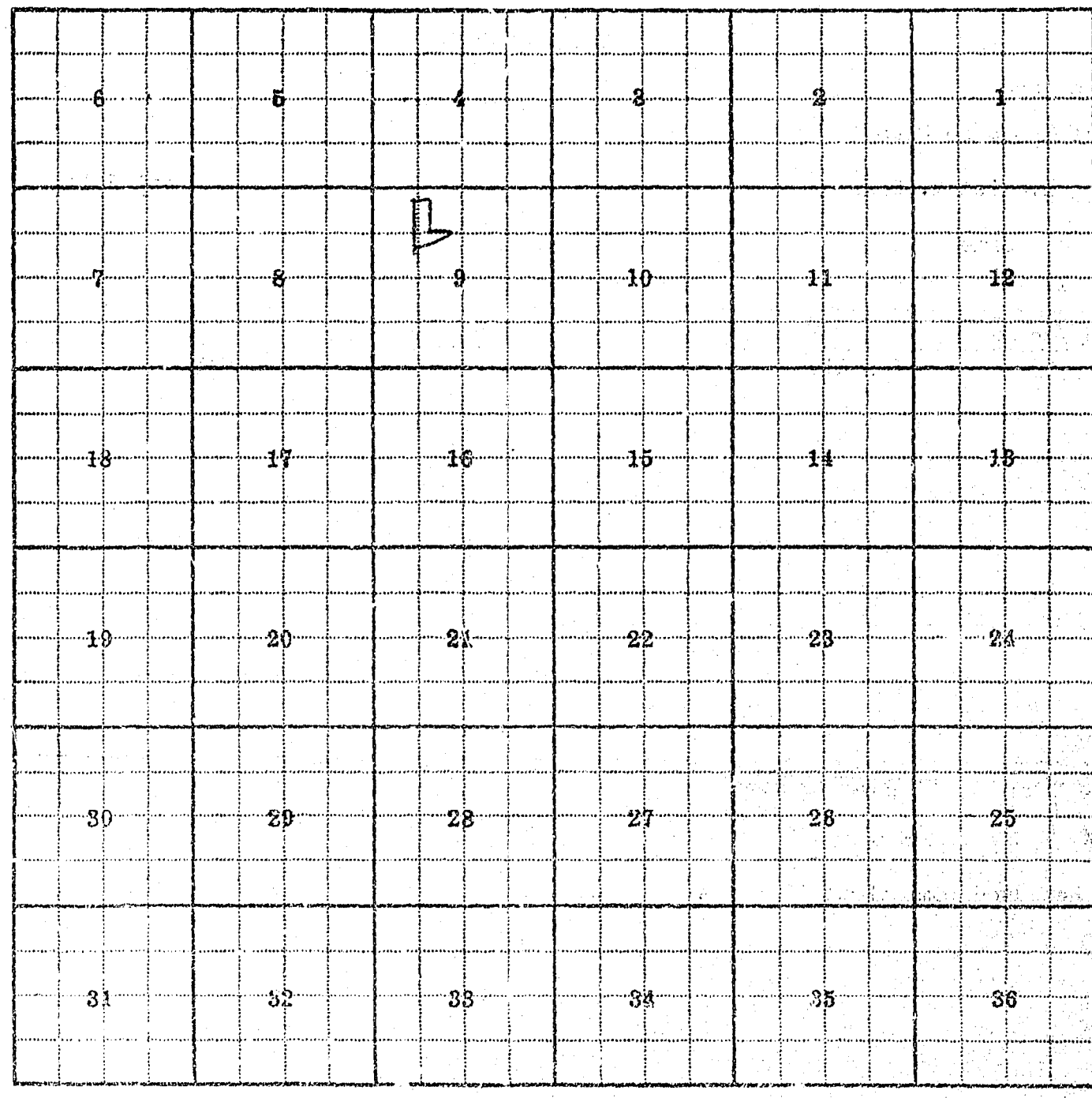

Land Ownership 9- (Lots 7-7A - Part of 9-10-11, Block 16 - Sun River Park Addition)

F-1-A—5M—1-62—7448

County Cascade

Farm Checked: Date 8-3-60

By Dave Poullot & Bill Kirkland

STATE OF MONTANA
STATE ENGINEERS OFFICE
Water Resources Survey

T 20N R 3E Plat No. 21

Photo No. 5G-81

Legal Land Owner Mrs. Eaggmon Address Great Falls

Operator Same Address

Water is delivered by:— X 1. Private System; 2. Ditch Company; 3. State Project; 4. Federal Project; 5. Irrigation District

App. No. Decree No.	NAME OF APPROPRIATOR TO WHOM DECREED	NAME OF STREAM	Date App. Date Priority	Miner's Inches	In Use	NAME OF DITCH (Water Delivered By)	No.	R/F	Present Irr. Acres	Irrigable Acres
USE		Sun River					1	R	0	30
	N O T	I N	U S E							

NOTE: R—Denotes Regular Irrigation. F—Flood Irrigation.

Adequate Supply: Yes X No Explain

Remarks

River Basin Missouri

Also in: Plat No. Twp. Rge.	Plat No. Twp. Rge.	Plat No. Twp. Rge.
Plat No. Twp. Rge.	Plat No. Twp. Rge.	Plat No. Twp. Rge.

Information From:
Mrs. Eaggmon