F-1-A—5M—1-62—7448

County Cascade

Farm Checked: Date 6-29-60

By Robert Peter

STATE OF MONTANA
STATE ENGINEERS OFFICE
Water Resources Survey

T. 20N R. 1W Plat No. 18

Photo No 2G-219

Legal Land Owner Walter & Betty Baker Address Sun River

Operator Same Address

Water is delivered by:— 1. Private System; 2. Ditch Company; 3. State Project; X4. Federal Project; 5. Irrigation District

App. No. Decree No.	NAME OF APPROPRIATOR TO WHOM DECREED	NAME OF STREAM	Date App. Date Priority	Miner's Inches	In Use	NAME OF DITCH (Water Delivered By)	No.	R/F	Present Irr. Acres	Irrigable Acres
SEE										
PROJECT										
RIGHTS		Sun River				Fort Shaw Canal	4	R	24.70	0

NOTE: R—Denotes Regular Irrigation. F—Flood Irrigation.

Adequate Supply: Yes X No Explain

Remarks

Sun River Project - Fort Shaw Irrigation District - 24.70 Acres, Section 21

River Basin Missouri

Also in: Plat No. Twp. Rge.	Plat No. Twp. Rge.	Plat No. Twp. Rge.
Plat No Twp. Rge.	Plat No. Twp. Rge.	Plat No. Twp. Rge.

Information From:
Herb Sharp

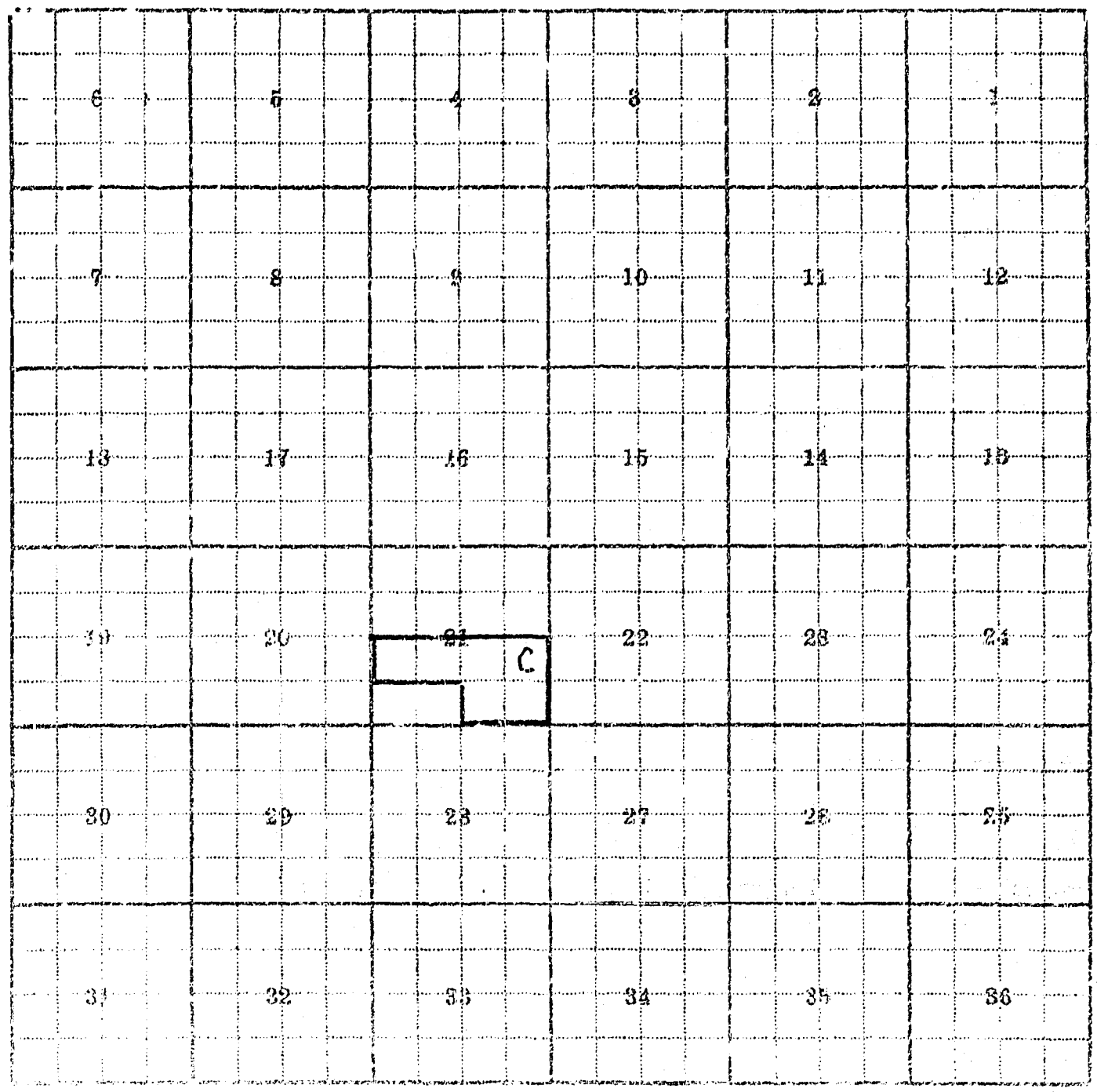

Land Ownership 21C

F-1-A—5M—1-62—7448

County: Cascade

Farm Checked: Date: 6-29-60

By: Robert Peter

STATE OF MONTANA
STATE ENGINEERS OFFICE
Water Resources Survey

T. 20N. R. 1W. Plat No. 16

Photo No. 2G-129

Legal Land Owner: Delbert & Virginia Barrett Address: Fort Shaw

Operator: Same Address:

Water is delivered by:— 1. Private System; 2. Ditch Company; 3. State Project; X 4. Federal Project; 5. Irrigation District

App. No. Decree No.	NAME OF APPROPRIATOR TO WHOM DECREED	NAME OF STREAM	Date App. Date Priority	Miner's Inches	In Use	NAME OF DITCH (Water Delivered By)	No.	R/F	Present Irr. Acres	Irrigable Acres
SEE										
PROJECT										
RIGHTS		Sun River				Fort Shaw Canal	4	R	70.80	0

NOTE: R—Denotes Regular Irrigation. F—Flood Irrigation.

Adequate Supply: Yes X No. Explain

Remarks

Sun River Project - Fort Shaw Irrigation District - 70.80 Acres

River Basin: Missouri

Also in: Plat No. Twp. Rge. | Plat No. Twp. Rge. | Plat No. Twp. Rge.
Plat No. Twp. Rge. | Plat No. Twp. Rge. | Plat No. Twp. Rge.

Information From:
Herb Sharp



Land Ownership 6-F, 7-C

F-1-A—5M—1-62—7448

County Cascade

Farm Checked: Date 6-30-60

By Robert Peter

STATE OF MONTANA
STATE ENGINEERS OFFICE
Water Resources Survey

T. 20N R 1W Plat No. 18

Photo No. 2G-222

Legal Land Owner Frank & Gertrude Bauner Address Sun River

Operator Same Address

Water is delivered by:— 1. Private System; 2. Ditch Company; 3. State Project; X. Federal Project; 5. Irrigation District

App. No. Decree No.	NAME OF APPROPRIATOR TO WHOM DECREED	NAME OF STREAM	Date App. Date Priority	Miner's Inches	In Use	NAME OF DITCH (Water Delivered By)	No.	R/F	Present Irr. Acres	Irrigable Acres
SEE										
PROJECT										
RIGHTS		Sun River				Fort Shaw Canal	4	R	64.60	0

NOTE: R—Denotes Regular Irrigation. F—Flood Irrigation.

Adequate Supply: Yes X No Explain

Remarks

Sun River Project - Fort Shaw Irrigation District - 64.60 Acres, Section 4

River Basin Missouri

Also in: Plat No. Twp. Rge.	Plat No. Twp. Rge.	Plat No. Twp. Rge.
Plat No. Twp. Rge.	Plat No. Twp. Rge.	Plat No. Twp. Rge.

Information From:

Herb Sharp

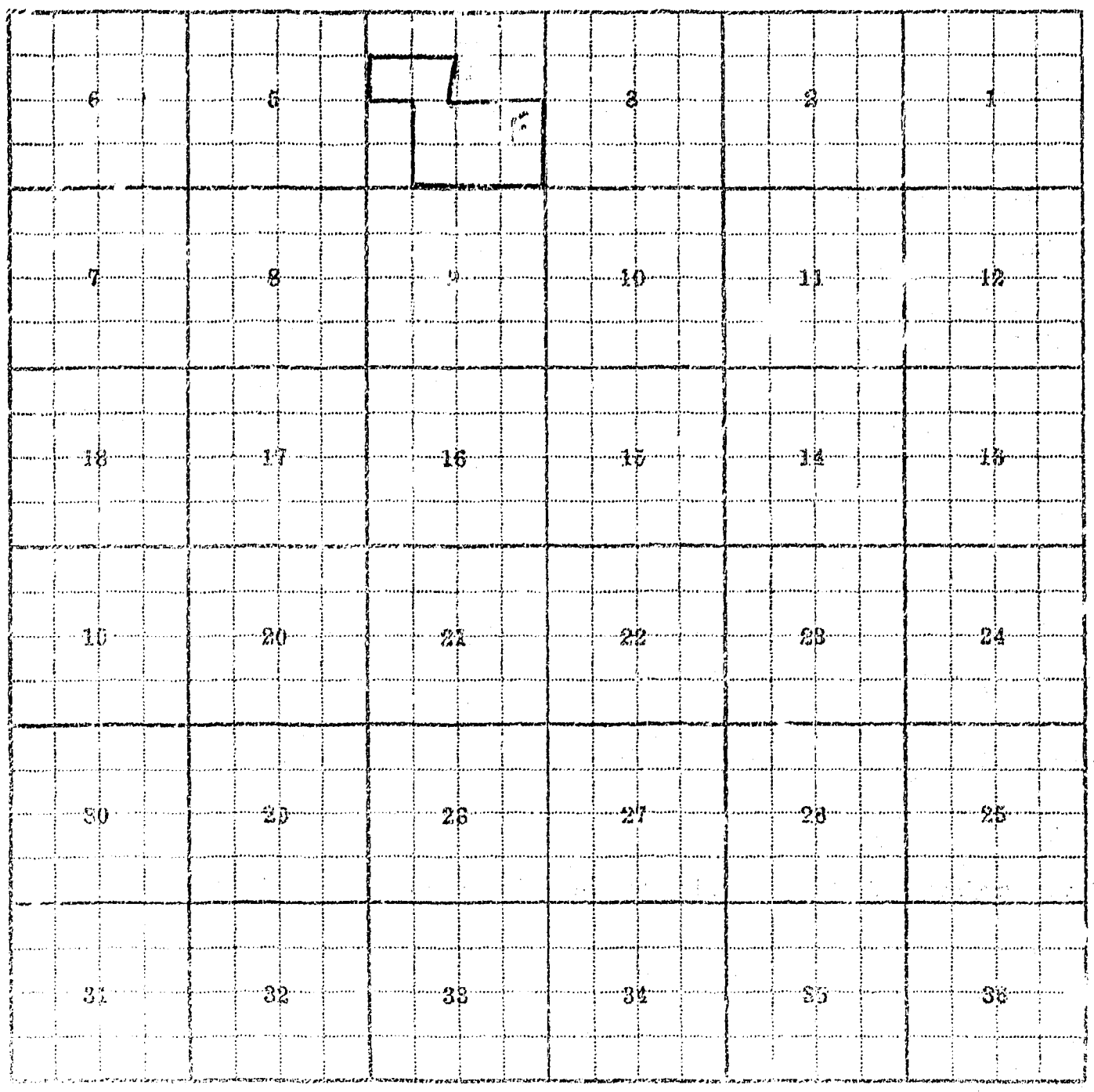

Land Ownership 4-F

F-1-A—5M—1-62—7448

County Cascade

Farm Checked: Date 6-29-60

By Robert Peter

STATE OF MONTANA
STATE ENGINEERS OFFICE
Water Resources Survey

T. 20N R. 1W. Plat No. 18

Photo No. 3G-24

Legal Land Owner M. J. Beecher Address

Operator Same Address

Water is delivered by:— 1. Private System; 2. Ditch Company; 3. State Project; 4. Federal Project; 5. Irrigation District

App. No. Decree No.	NAME OF APPROPRIATOR TO WHOM DECREED	NAME OF STREAM	Date App. Date Priority	Miner's Inches	In Use	NAME OF DITCH (Water Delivered By)	No.	R/F	Present Irr. Acres	Irrigable Acres
	NO IRRIGATION									
A-1494	Belle C. Bull	Coulee	5-26-02	2 00	Stock					

NOTE: R—Denotes Regular Irrigation. F—Flood Irrigation.

Adequate Supply: Yes No Explain

Remarks

River Basin Missouri

Also in: Plat No. Twp. Rge. | Plat No. Twp. Rge. | Plat No. Twp. Rge.
Plat No. Twp. Rge. | Plat No. Twp. Rge. | Plat No. Twp. Rge.

Information From: Field Survey

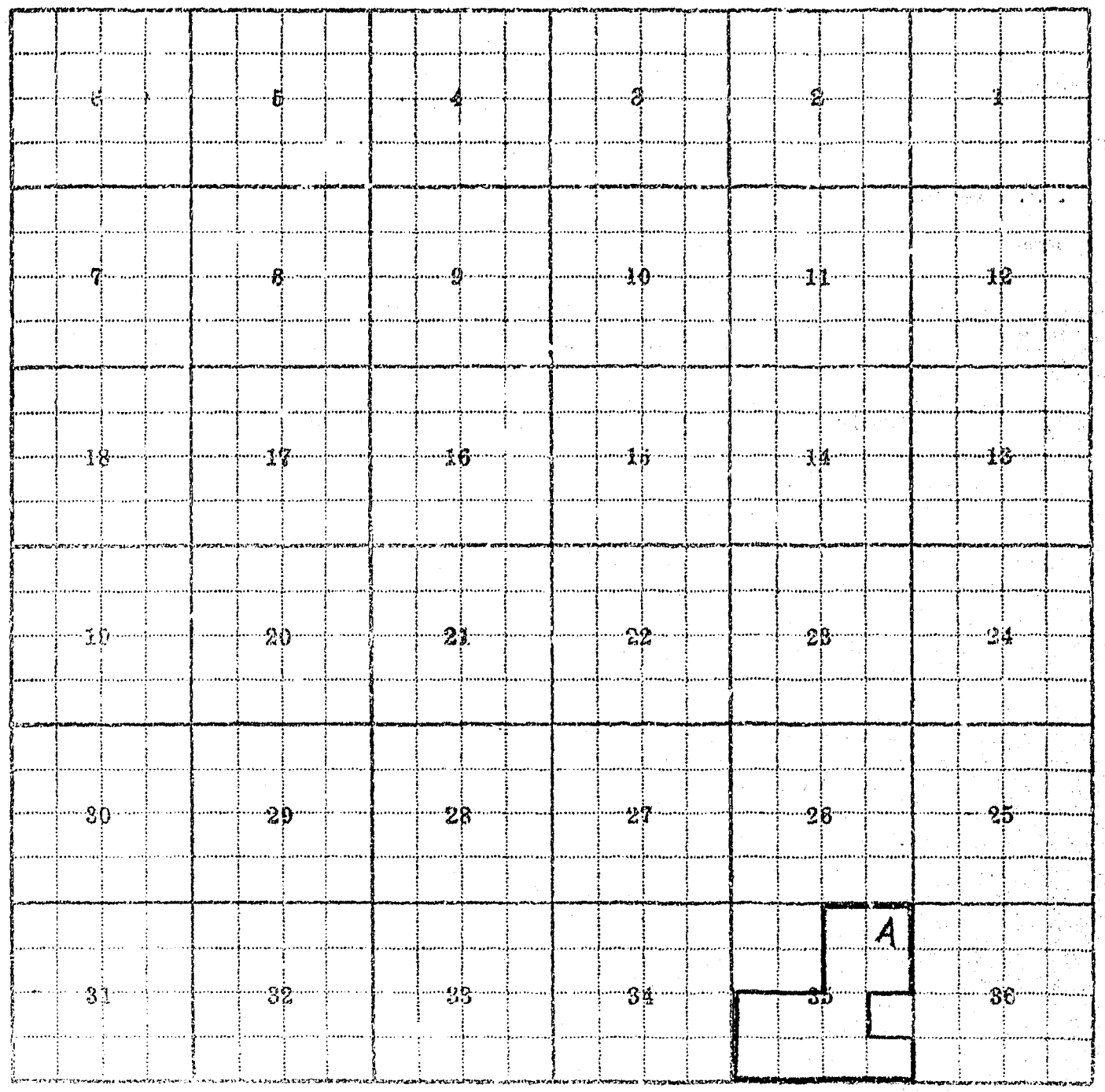

Land Ownership 35-A

F-1-A—5M—1-62—7448

County Cascade

Farm Checked: Date 6-29-60

By Robert Peter

STATE OF MONTANA
STATE ENGINEERS OFFICE
Water Resources Survey

T20N R1W Plat No. 18

Photo No. 2G-129

Legal Land Owner Chalmer D. Blossom Address Fort Shaw

Operator Same Address

Water is delivered by:— 1. Private System; 2. Ditch Company; 3. State Project; X 4. Federal Project; 5. Irrigation District

App. No. Decree No.	NAME OF APPROPRIATOR TO WHOM DECREED	NAME OF STREAM	Date App. Date Priority	Miner's Inches	In Use	NAME OF DITCH (Water Delivered By)	No.	R/F	Present Irr. Acres	Irrigable Acres
SEE										
PROJECT									136.00	
RIGHTS		Sun River				Fort Shaw Canal	4		~~135.10~~	0

NOTE: R—Denotes Regular Irrigation. F—Flood Irrigation.

Adequate Supply: Yes X No Explain

Remarks

Sun River Project - Fort Shaw Irrigation District - 82.90 Acres, Section 5
Part of --- 53.10 Acres, Section 6

River Basin Missouri

Also in: Plat No. Twp. Rge.	Plat No. Twp. Rge.	Plat No. Twp. Rge.
Plat No. Twp. Rge.	Plat No. Twp. Rge.	Plat No. Twp. Rge.

Information From:
Herb Sharp

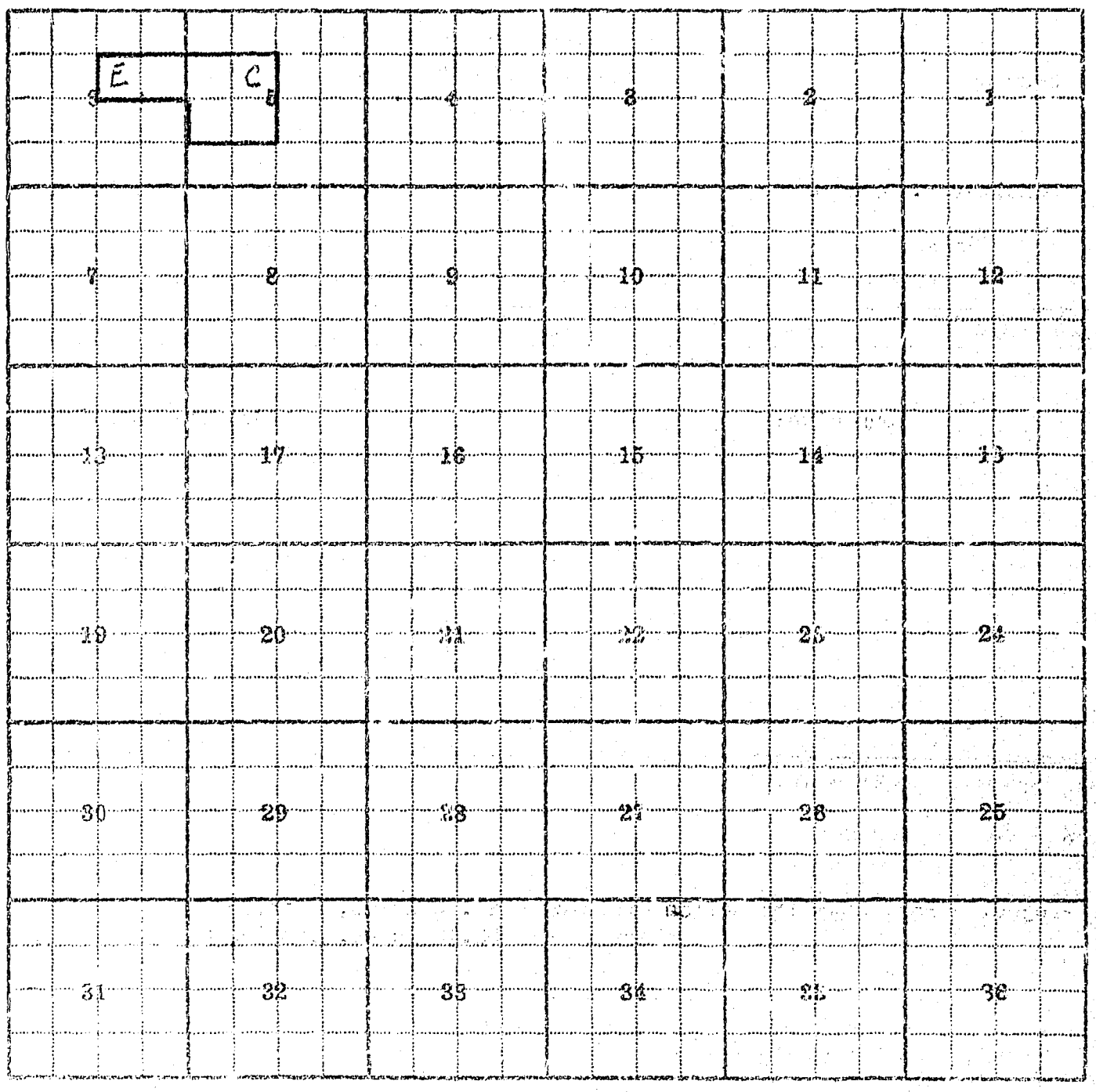

Land Ownership 5-C, 6-E

F-1-A—5M—1-62—7448

County Cascade

Farm Checked: Date 6-30-60

By Robert Peter

STATE OF MONTANA
STATE ENGINEERS OFFICE
Water Resources Survey

T. 20N R1W Plat No. 18

Photo No. 2G-222

Legal Land Owner Elton B. & Marjorie A. Campbell Address Sun River

Operator Same Address

Water is delivered by:— 1. Private System; 2. Ditch Company; 3. State Project; X 4. Federal Project; 5. Irrigation District

App. No. Decree No.	NAME OF APPROPRIATOR TO WHOM DECREED	NAME OF STREAM	Date App. Date Priority	Miner's Inches	In Use	NAME OF DITCH (Water Delivered By)	No.	R/F	Present Irr. Acres	Irrigable Acres
SEE										
PROJECT										
RIGHTS		Sun River				Fort Shaw Canal	4	R	10	0

NOTE: R—Denotes Regular Irrigation. F—Flood Irrigation.

Adequate Supply: Yes X No Explain

Remarks

Sun River Project - Fort Shaw Irrigation District - 59.35 Acres, Section 4 and (See Below)

River Basin Missouri

Also in: Plat No. 8 Twp. 21N Rge. 1W	Plat No. Twp. Rge.	Plat No. Twp. Rge.
Plat No. Twp. Rge.	Plat No. Twp. Rge.	Plat No. Twp. Rge.

Information From:

Herb Shar

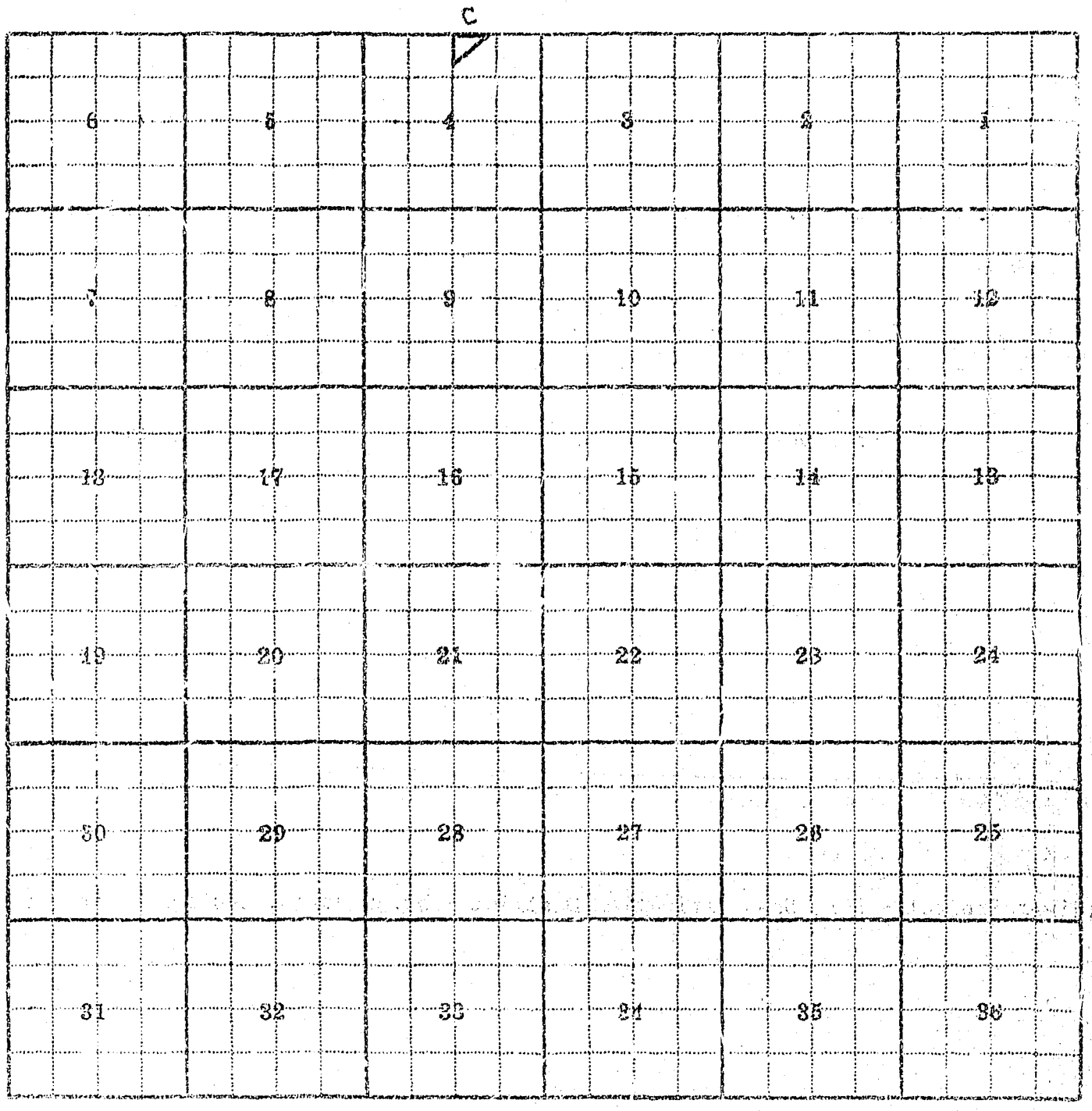

Land Ownership 4-C

F-1-A—5M—1-62—7448

County Cascade

Farm Checked: Date 6-29-60

By Robert Peter

STATE OF MONTANA
STATE ENGINEERS OFFICE
Water Resources Survey

T. 20N R.1W Plat No. 18

Photo No. 3G-20

Legal Land Owner Lloyd V. Christensen Address Sun River

Operator Same Address

Water is delivered by:— 1. Private System; 2. Ditch Company; 3. State Project; 4. Federal Project; 5. Irrigation District

App. No. Decree No.	NAME OF APPROPRIATOR TO WHOM DECREED	NAME OF STREAM	Date App. Date Priority	Miner's Inches	In Use	NAME OF DITCH (Water Delivered By)	No.	R/F	Present Irr. Acres	Irrigable Acres
	NO IRRIGATION									
A-1353	Ellen C. Blossom	Sun River Application #105456	3-26-20		No					
A-1499	Lizzie Butts	Coulee	8-19-02	200	No					
A-1500	Thomas Butts	Coulee	8-16-02	100	No					
A-1770	Lothe R. Noble	Coulee	3- 1-03	100	No					

NOTE: R—Denotes Regular Irrigation. F—Flood Irrigation.

Adequate Supply: Yes..... No..... Explain.....

Remarks.....

River Basin Missouri

Also in: Plat No. Twp. Rge.	Plat No. Twp. Rge.	Plat No. Twp. Rge.
Plat No. Twp. Rge.	Plat No. Twp. Rge.	Plat No. Twp. Rge.

Information From:

Field Survey

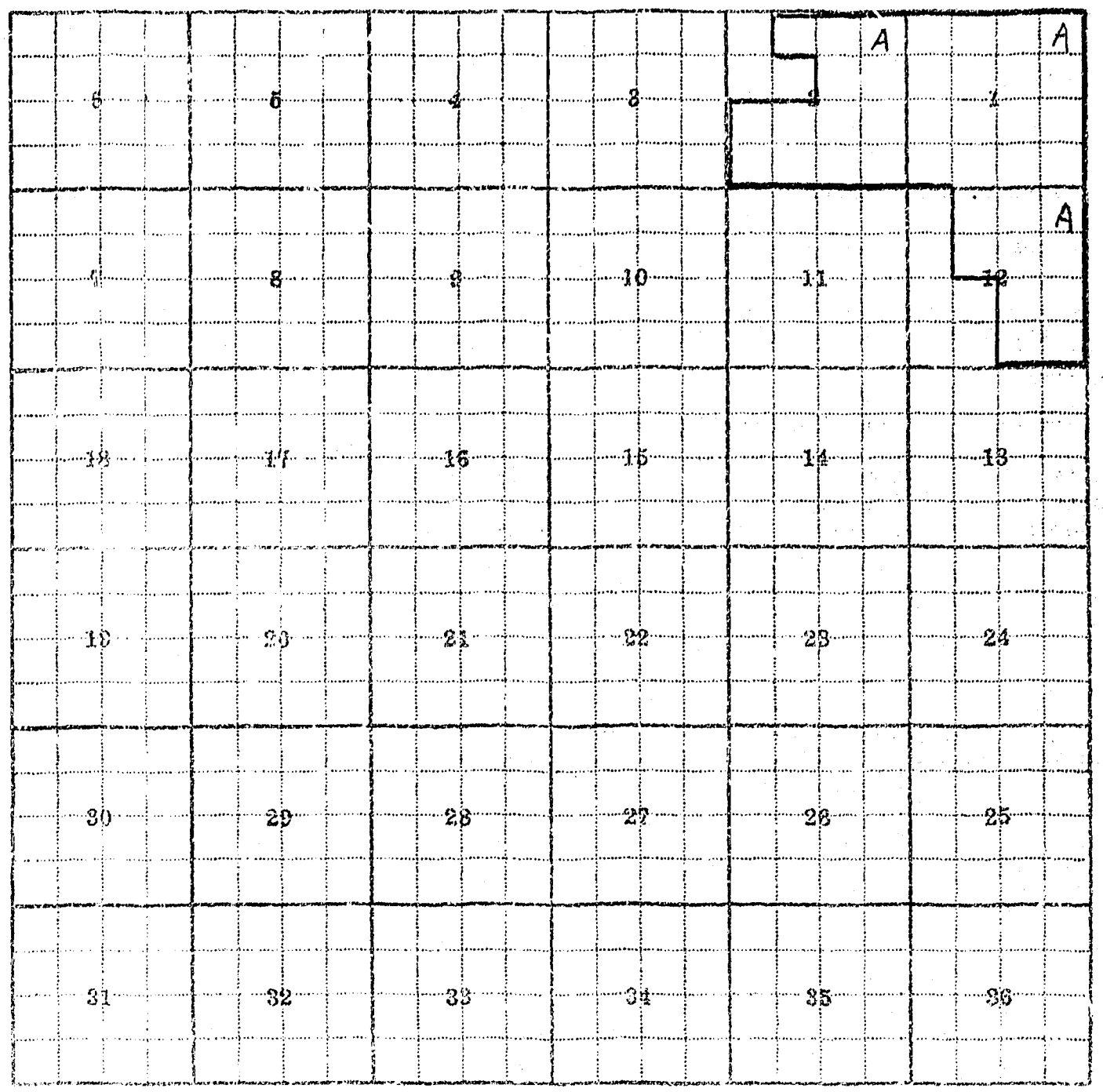

Land Ownership 1A, 2A, 12A

F-1-A—5M—1-62—7448

County Cascade

Farm Checked: Date 6-29-60

By Robert Peter

STATE OF MONTANA
STATE ENGINEERS OFFICE
Water Resources Survey

T. 20N R 1W Plat No. 18

Photo No. 2G-131

Legal Land Owner Cyrus & Ethel Clark Address Sun River

Operator Same Address

Water is delivered by:— 1. Private System; 2. Ditch Company; 3. State Project; X 4. Federal Project; 5. Irrigation District

App. No. Decree No.	NAME OF APPROPRIATOR TO WHOM DECREED	NAME OF STREAM	Date App. Date Priority	Miner's Inches	In Use	NAME OF DITCH (Water Delivered By)	No.	R/F	Present Irr. Acres	Irrigable Acres
SEE										
PROJECT										
RIGHTS		Sun River				Fort Shaw Canal	4	R	63.60	0

NOTE: R—Denotes Regular Irrigation. F—Flood Irrigation.

Adequate Supply: Yes X No Explain

Remarks

Sun River Project — Fort Shaw Irrigation District — 63.60 Acres, Section 18

River Basin Missouri

Information From:

Herb. Sharp

Also in: Plat No. Twp. Rge.	Plat No. Twp. Rge.	Plat No. Twp. Rge.
Plat No. Twp. Rge.	Plat No. Twp. Rge.	Plat No. Twp. Rge.

6	5	4	3	2	1
7	8	9	10	11	12
C 18	17	16	15	14	13
19	20	21	22	23	24
30	29	28	27	26	25
31	32	33	34	35	36

Land Ownership 18-C

F-1-A—5M—1-62—7448

County Cascade

Farm Checked: Date 6-29-60

By Robert Peter

STATE OF MONTANA
STATE ENGINEERS OFFICE
Water Resources Survey

T 20N R 1W Plat No. 18

Photo No. 26-131

Legal Land Owner Ralph & Isabel Clark Address Sun River

Operator Same Address

Water is delivered by:— 1. Private System; 2. Ditch Company; 3. State Project; X 4. Federal Project; 5. Irrigation District

App. No. Decree No.	NAME OF APPROPRIATOR TO WHOM DECREED	NAME OF STREAM	Date App. Date Priority	Miner's Inches	In Use	NAME OF DITCH (Water Delivered By)	No.	R/F	Present Irr. Acres	Irrigable Acres
SEE										
PROJECT										
RIGHTS		Sun River				Fort Shaw Canal	4	R	82	0

NOTE: X—Denotes Regular Irrigation. F—Flood Irrigation.

Adequate Supply: Yes X No Explain

Remarks

Sun River Project - Fort Shaw Irrigation District - 24.00 Acres, Section 8 & 17
30.50 Acres, Section 17

River Basin Missouri

Also in: Plat No. Twp. Rge.	Plat No. Twp. Rge.	Plat No. Twp. Rge.
Plat No. Twp. Rge.	Plat No. Twp. Rge.	Plat No. Twp. Rge.

Information From:
Herb Sharp

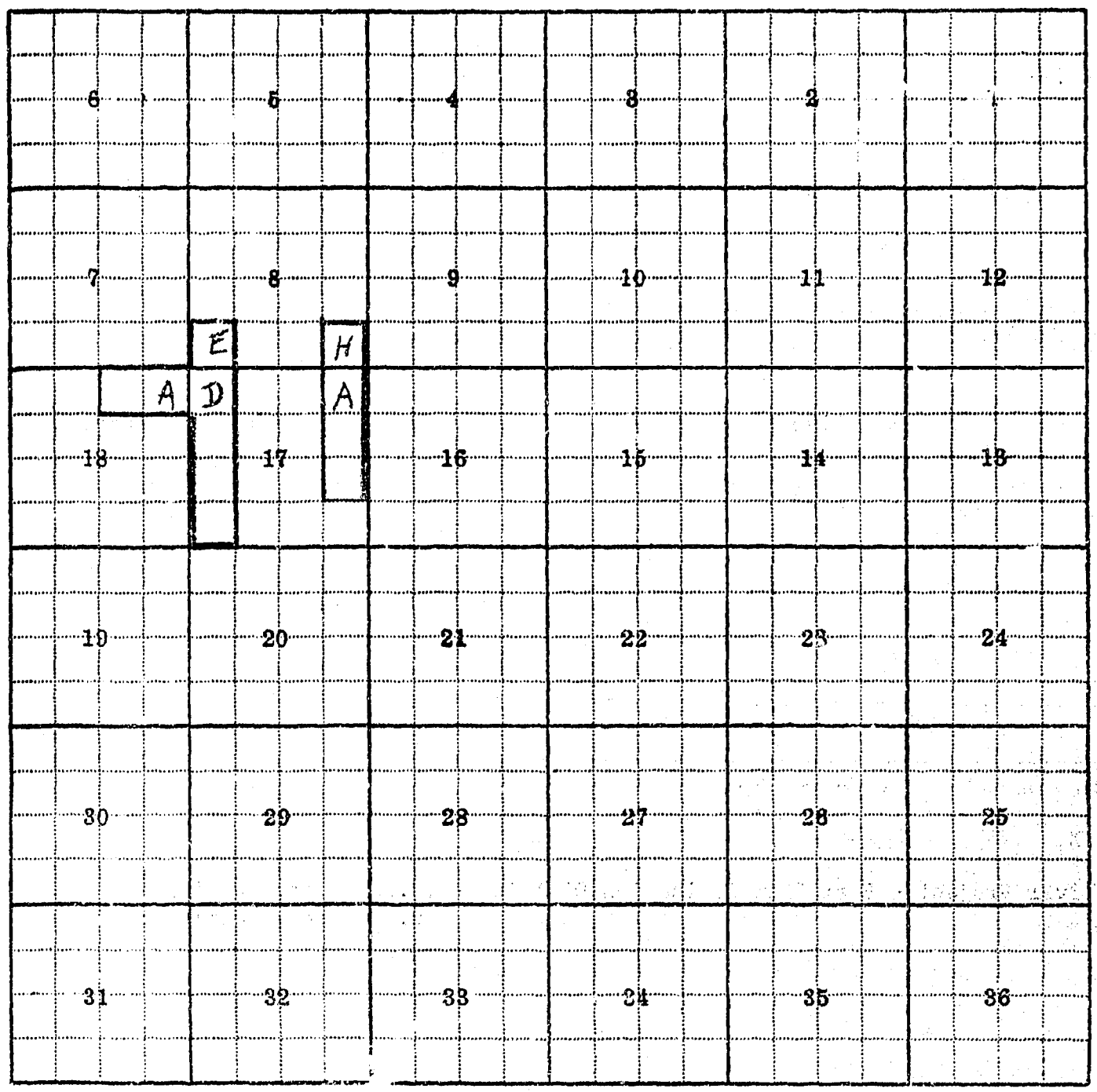

Land Ownership 8-E, 8-H, 17-A, 17-D, 18-A

F-1-A—5M—1-62—7448

County Cascade

Farm Checked: Date 6-29-60

By Robert Peter

STATE OF MONTANA
STATE ENGINEERS OFFICE
Water Resources Survey

T. 20N R.1W Plat No. 18

Photo No. 2G-129

Legal Land Owner Continental Land Co. (c/o E. Neuman Address

Operator E. Neuman Address

Water is delivered by:— 1. Private System; 2. Ditch Company; 3. State Project; X 4. Federal Project; 5. Irrigation District

App. No. Decree No.	NAME OF APPROPRIATOR TO WHOM DECREED	NAME OF STREAM	Date App. Date Priority	Miner's Inches	In Use	NAME OF DITCH (Water Delivered By)	No.	R/F	Present Irr. Acres	Irrigable Acres
SEE										
PROJECT										
RIGHTS		Sun River				Fort Shaw Canal	4	R	63.5	0

NOTE: R—Denotes Regular Irrigation. F—Flood Irrigation.

Adequate Supply: Yes X No Explain

Remarks

Sun River Project - Fort Shaw Irrigation District - 63.15 Acres

River Basin Missouri

Also in: Plat No. Twp. Rge. | Plat No. Twp. Rge. | Plat No. Twp. Rge.
Plat No. Twp. Rge. | Plat No. Twp. Rge. | Plat No. Twp. Rge.

Information From:

Herb Sharp

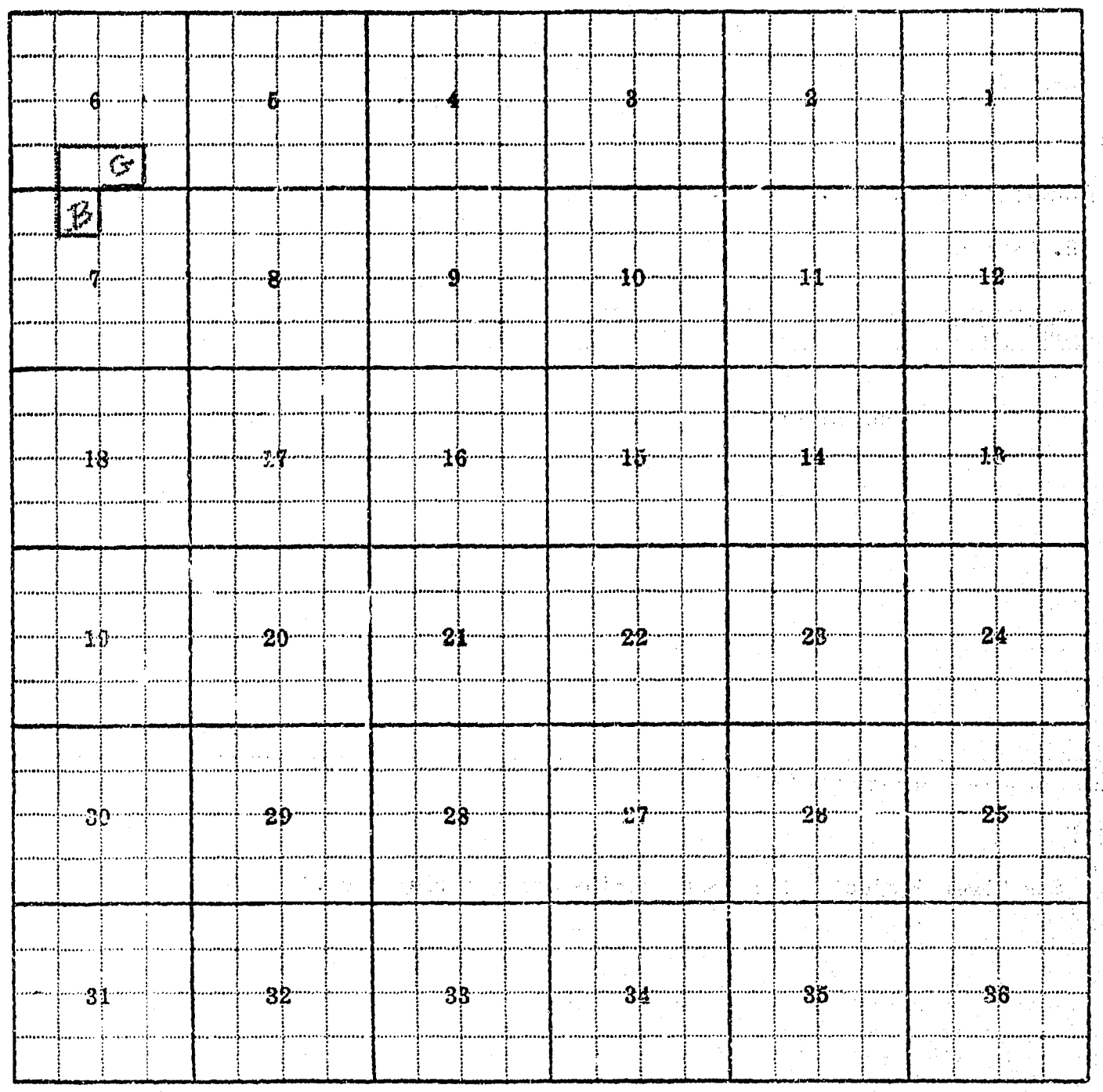

Land Ownership 6-G, 7-B

F-1-A—5M—1-62—7445

County Cascade

Farm Checked: Date 6-30-60

By Robert Peter

STATE OF MONTANA
STATE ENGINEERS OFFICE
Water Resources Survey

T 20N R 1W Plat No 18

Photo No 26222

Legal Land Owner J. Riley Denning Address Sun River

Operator Same Address

Water is delivered by:— 1. Private System; 2. Ditch Company; 3. State Project; X 4. Federal Project; 5. Irrigation District

App. No. Decree No.	NAME OF APPROPRIATOR TO WHOM DECREED	NAME OF STREAM	Date App. Date Priority	Miner's Inches	In Use	NAME OF DITCH (Water Delivered By)	No.	R/F	Present Irr. Acres	Irrigable Acres
SEE										
PROJECT										
RIGHTS		Sun River				Fort Shaw Canal	4	R	100	0

NOTE: R--Denotes Regular Irrigation. F—Flood Irrigation.

Adequate Supply: Yes X No Explain

Remarks

Sun River Project - Fort Shaw Irrigation District - 73.80 Acres, Section 3 & 4 - and (See Below)

River Basin Missouri

Also in: Plat No. 8 Twp. 21N Rge. 1W	Plat No. Twp. Rge.	Plat No. Twp. Rge.
Plat No. Twp. Rge.	Plat No. Twp. Rge.	Plat No. Twp. Rge.

Information From:
Herb Sharp

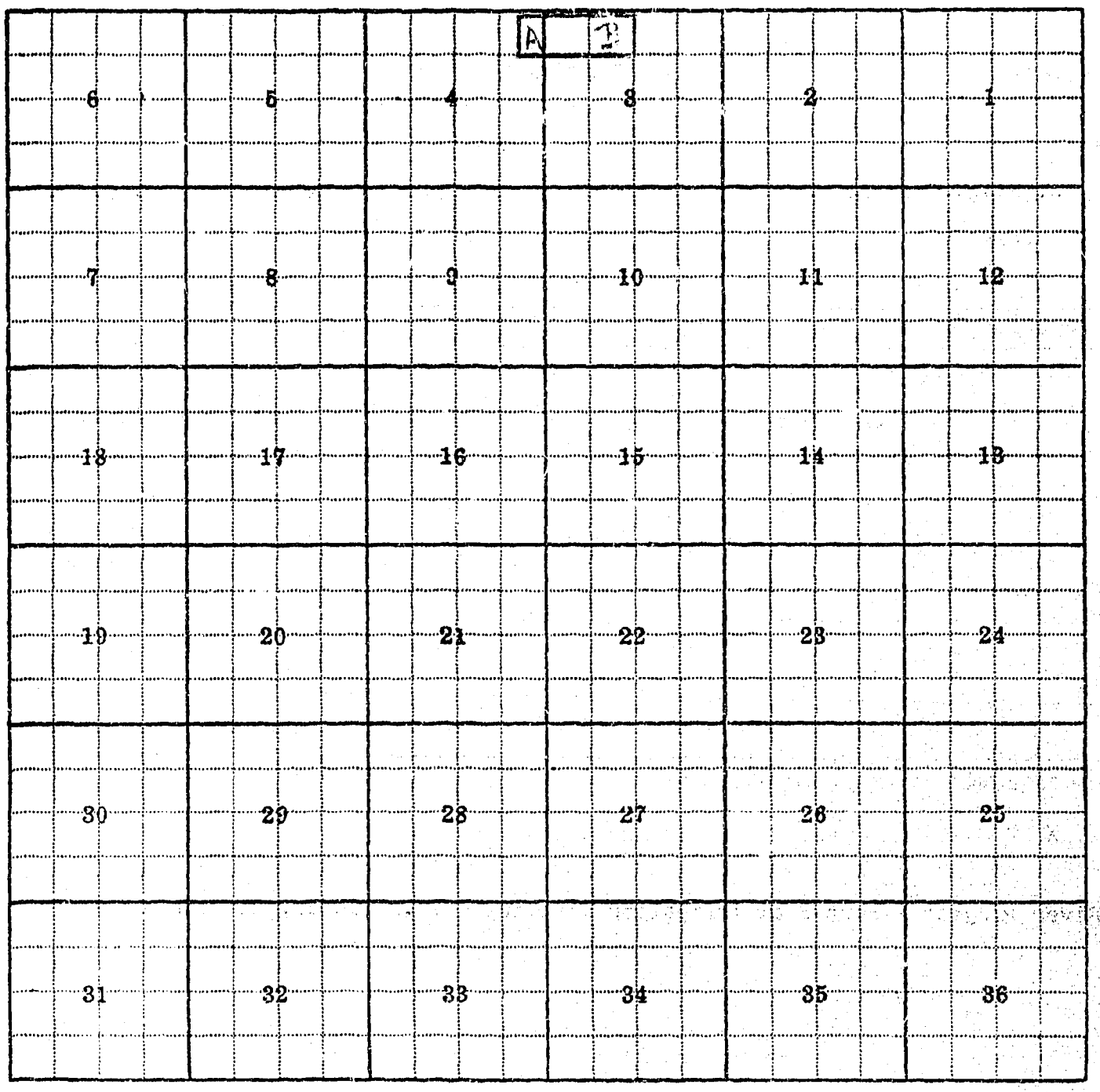

Land Ownership 3-B, 4-A

F-1-A—5M—1-62—7448

County Cascade

Farm Checked: Date 6-30-60

By Robert Peter

STATE OF MONTANA
STATE ENGINEERS OFFICE
Water Resources Survey

T.20N R.1W Plat No. 18

Photo No. 2G-129

Legal Land Owner Robt. F. & Mary E. English Address

Operator Louis Hitchcock Address Sun River

Water is delivered by:— 1. Private System; 2. Ditch Company; 3. State Project; X 4. Federal Project; 5. Irrigation District

App. No. Decree No.	NAME OF APPROPRIATOR TO WHOM DECREED	NAME OF STREAM	Date App. Date Priority	Miner's Inches	In Use	NAME OF DITCH (Water Delivered By)	No.	R/F	Present Irr. Acres	Irrigable Acres
SEE										
PROJECT										
RIGHTS		Sun River				Fort Shaw Canal	4	R	80.10	0

NOTE: R—Denotes Regular Irrigation. F—Flood Irrigation.

Adequate Supply: Yes X No Explain

Remarks

Sun River Project - Fort Shaw Irrigation District - 67.10 Acres, Section 5
13.00 Acres, Section 5

River Basin Missouri

Also in: Plat No.	Twp. 21N.	Rge. 1W.	Plat No.	Twp.	Rge.	Plat No.	Twp.	Rge.
Plat No.	Twp.	Rge.	Plat No.	Twp.	Rge.	Plat No.	Twp.	Rge.

Information From:

Louis Hitchcock

6	5	4	3	2	1
7	8	9	10	11	12
18	17	16	15	14	13
19	20	21	22	23	24
30	29	28	27	26	25
31	32	33	34	35	36

Land Ownership 5B

F-1-A—5M—1-62—7448

County Cascade

Farm Checked: Date 6-29-60

By Robert Peter

STATE OF MONTANA
STATE ENGINEERS OFFICE
Water Resources Survey

T. 20N R 1W Plat No. 18

Photo No. 2G-129

Legal Land Owner Edna M. & Duane Esmay Address Sun River

Operator Same Address

Water is delivered by:— 1. Private System; 2. Ditch Company; 3. State Project; X4. Federal Project; 5. Irrigation District

App. No. Decree No.	NAME OF APPROPRIATOR TO WHOM DECREED	NAME OF STREAM	Date App. Date Priority	Miner's Inches	In Use	NAME OF DITCH (Water Delivered By)	No.	R/F	Present Irr. Acres	Irrigable Acres
SEE										
PROJECT										
RIGHTS		Sun River				Fort Shaw Canal	4	R	57.80	0

NOTE: R—Denotes Regular Irrigation. F—Flood Irrigation.

Adequate Supply: Yes X No Explain

Remarks

Sun River Project - Fort Shaw Irrigation District - 57.80 Acres, Section 5 & 8

River Basin Missouri

Also in: Plat No. Twp. Rge.	Plat No. Twp. Rge.	Plat No. Twp. Rge.
Plat No. Twp. Rge.	Plat No. Twp. Rge.	Plat No. Twp. Rge.

Information From:

Herb Sharp

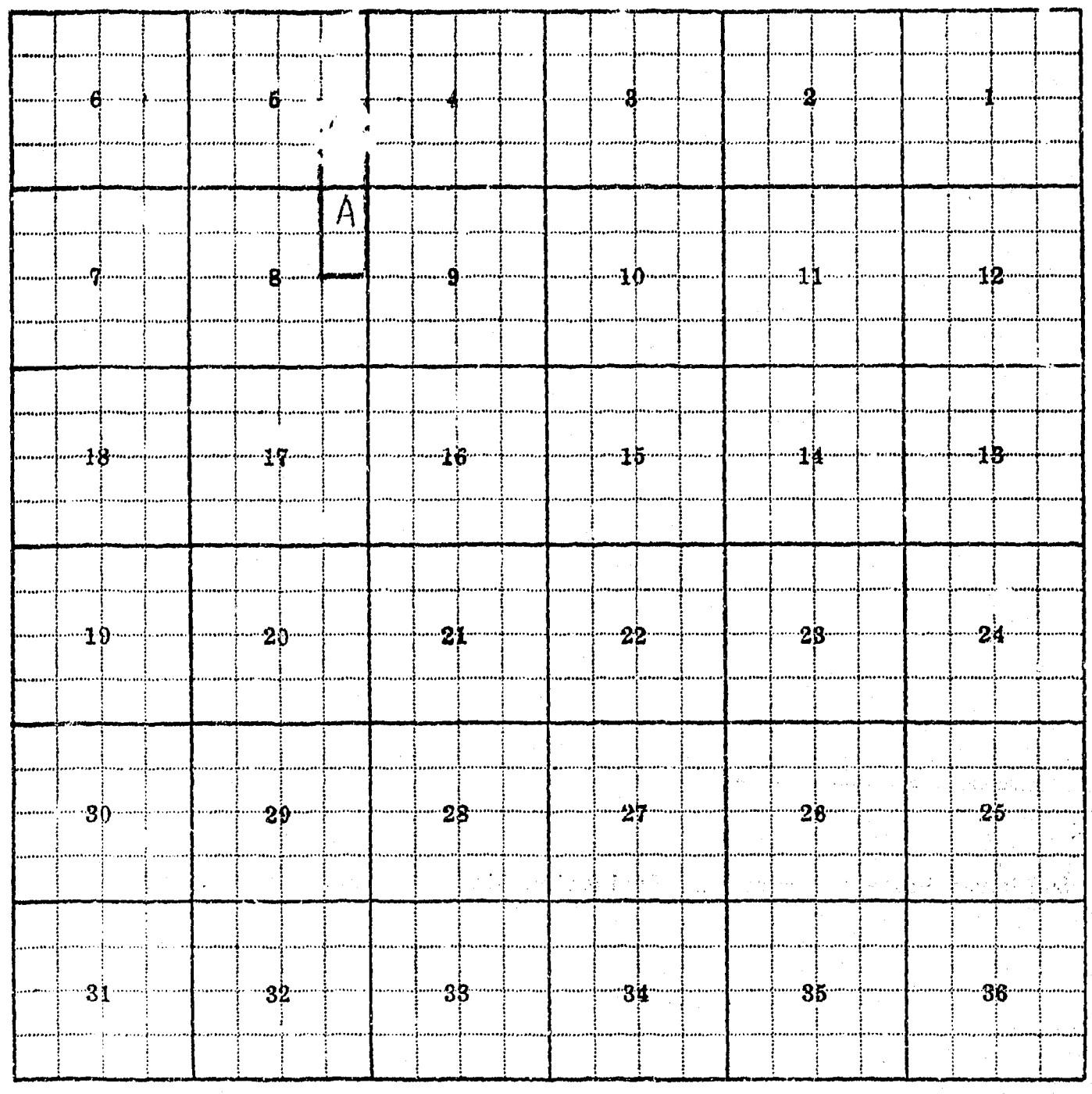

Land Ownership 5-G, 8-A

F-1-A—5M—1-62—7448

County Cascade

Farm Checked: Date 6-28-60

By Robert Peter

STATE OF MONTANA
STATE ENGINEERS OFFICE
Water Resources Survey

T 20N R 1W Plat No. 18

Photo No. 2G-133

Legal Land Owner Sarah Fleming Address Sun River

Operator Vernon Fleming Address

Water is delivered by:— 1. Private System; 2. Ditch Company; 3. State Project; X 4. Federal Project; 5. Irrigation District

App. No. Decree No.	NAME OF APPROPRIATOR TO WHOM DECREED	NAME OF STREAM	Date App. Date Priority	Miner's Inches	In Use	NAME OF DITCH (Water Delivered By)	No.	R/F	Present Irr. Acres	Irrigable Acres
SEE										
PROJECT										
RIGHTS		Sun River				Fort Shaw Canal	4	R	32.65	0

NOTE: R—Denotes Regular Irrigation. F—Flood Irrigation.

Adequate Supply: Yes X No Explain

Remarks

Sun River Project - Fort Shaw Irrigation District - 32.65 Acres, Section 29 - 30

River Basin Missouri

Also in: Plat No. Twp. Rge.	Plat No. Twp. Rge.	Plat No. Twp. Rge.
Plat No. Twp. Rge.	Plat No. Twp. Rge.	Plat No. Twp. Rge.

Information From:

Herb Sharp

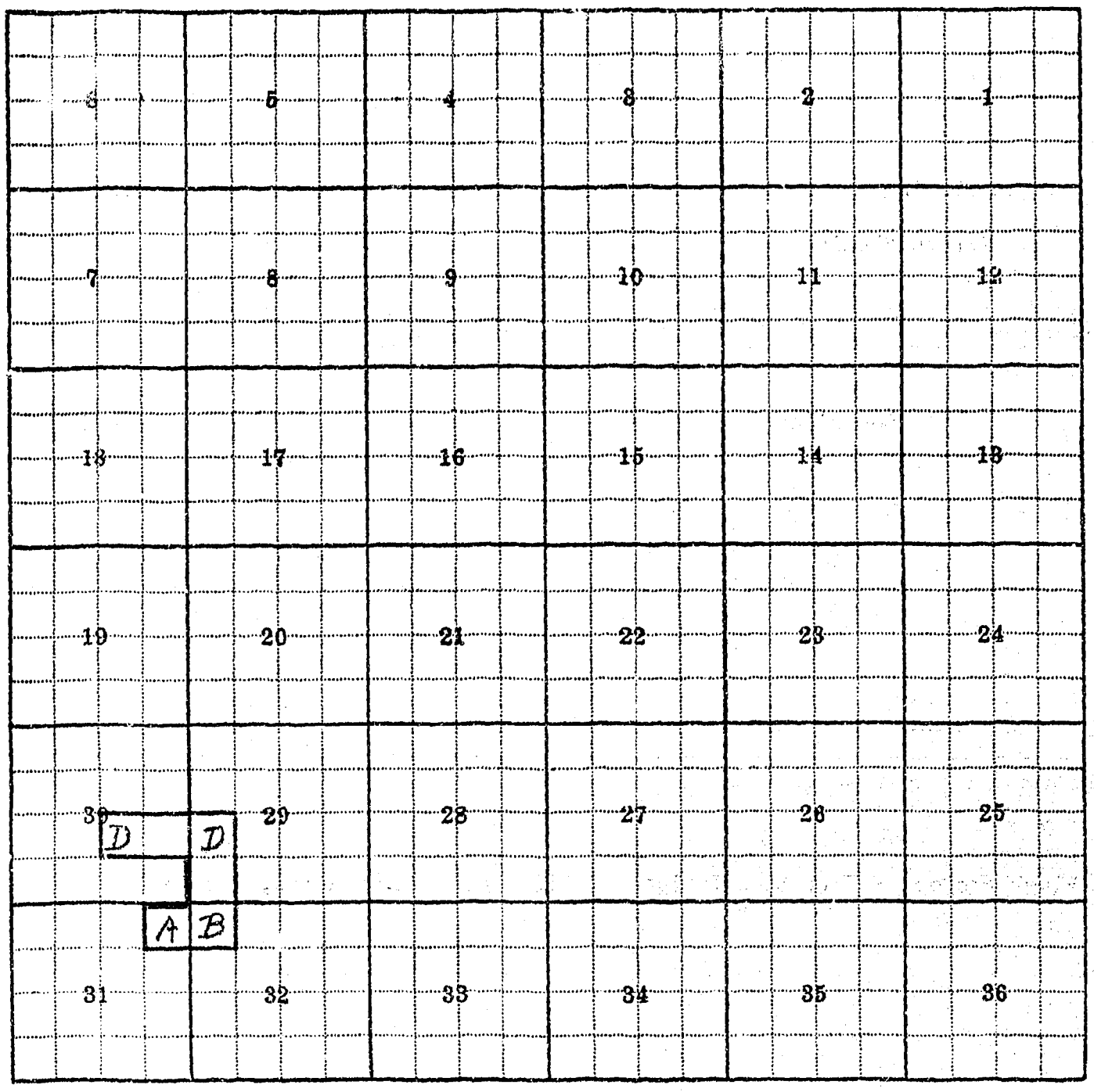

Land Ownership 29-D, 30-D, 31-A, 32-B

F-1-A—5M—1-62—7448

County Cascade

Farm Checked: Date 6-28-60

By Robert Peter

STATE OF MONTANA
STATE ENGINEERS OFFICE
Water Resources Survey

T. 20N R. 1W Plat No. 18

Photo No. 2G-133, 2G-131

Legal Land Owner Vernon Flaming Address Sun River

Operator Same Address

Water is delivered by:— 1. Private System; 2. Ditch Company; 3. State Project; X4. Federal Project; 5. Irrigation District

App. No. Decree No.	NAME OF APPROPRIATOR TO WHOM DECREED	NAME OF STREAM	Date App. Date Priority	Miner's Inches	In Use	NAME OF DITCH (Water Delivered By)	No.	R/F	Present Irr. Acres	Irrigable Acres
SEE										
PROJECT										
RIGHTS		Sun River				Fort Shaw Canal	4	R	94.50	0

NOTE: R—Denotes Regular Irrigation. F—Flood Irrigation.

Adequate Supply: Yes X No Explain

Remarks

Sun River Project - Fort Shaw Irrigation District - 42.00 Acres, Section 19 & 30
52.50 Acres, Section 30

River Basin Missouri

Information From: Herb Sharp

Also in: Plat No. Twp. Rge.	Plat No. Twp. Rge.	Plat No. Twp. Rge.
Plat No. Twp. Rge.	Plat No. Twp. Rge.	Plat No. Twp. Rge.

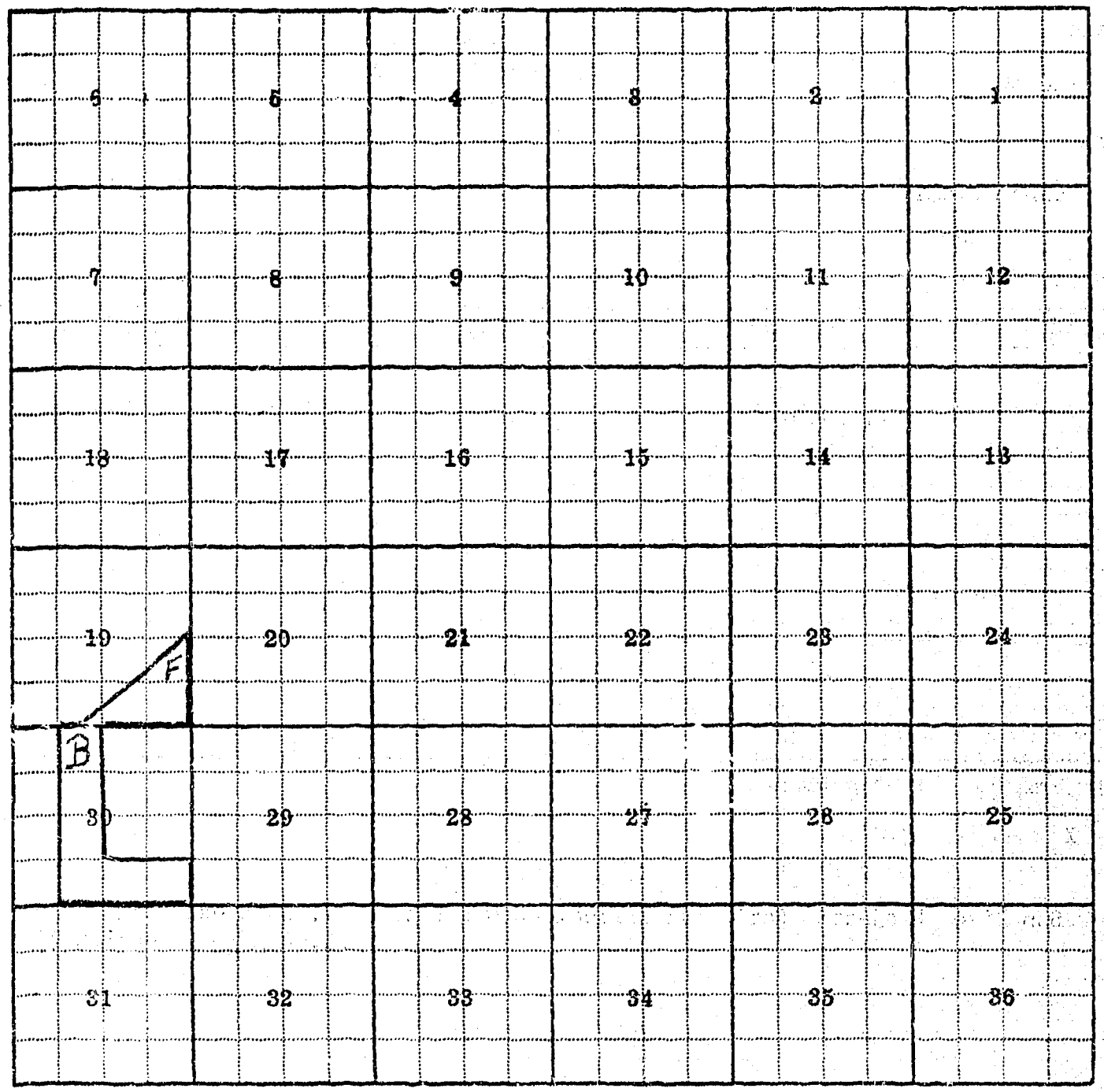

Land Ownership 19-F, 30-B

F-1-A—5M—1-62—7448

County Cascade

Farm Checked: Date 6-29-60

By Robert Peter

STATE OF MONTANA
STATE ENGINEERS OFFICE
Water Resources Survey

T 20N R 1W Plat No. 18

Photo No. 3G-24, 3G-22, 2G-218, 2G-217

Legal Land Owner Andrew & Anna Gondeiro Address

Operator Same Address

Water is delivered by:— 1. Private System; 2. Ditch Company; 3. State Project; 4. Federal Project; 5. Irrigation District

App. No. Decree No.	NAME OF APPROPRIATOR TO WHOM DECREED	NAME OF STREAM	Date App. Date Priority	Miner's Inches	In Use	NAME OF DITCH (Water Delivered By)	No.	R/F	Present Irr. Acres	Irrigable Acres
	NO IRRIGATION									
A-1491	Albert C. Bull	Coulee	4-22-99	200	Stock					
A-1729	J. H. McKnight Co.	Coulee	11-15-03	100	Stock					

NOTE: R—Denotes Regular Irrigation. F—Flood Irrigation.

Adequate Supply: Yes ..... No ..... Explain

Remarks

River Basin Missouri

Also in: Plat No. ..... Twp. ..... Rge. ..... Plat No. ..... Twp. ..... Rge. ..... Plat No. ..... Twp. ..... Rge. .....
Plat No. ..... Twp. ..... Rge. ..... Plat No. ..... Twp. ..... Rge. ..... Plat No. ..... Twp. ..... Rge. .....

Information From:

Field Survey

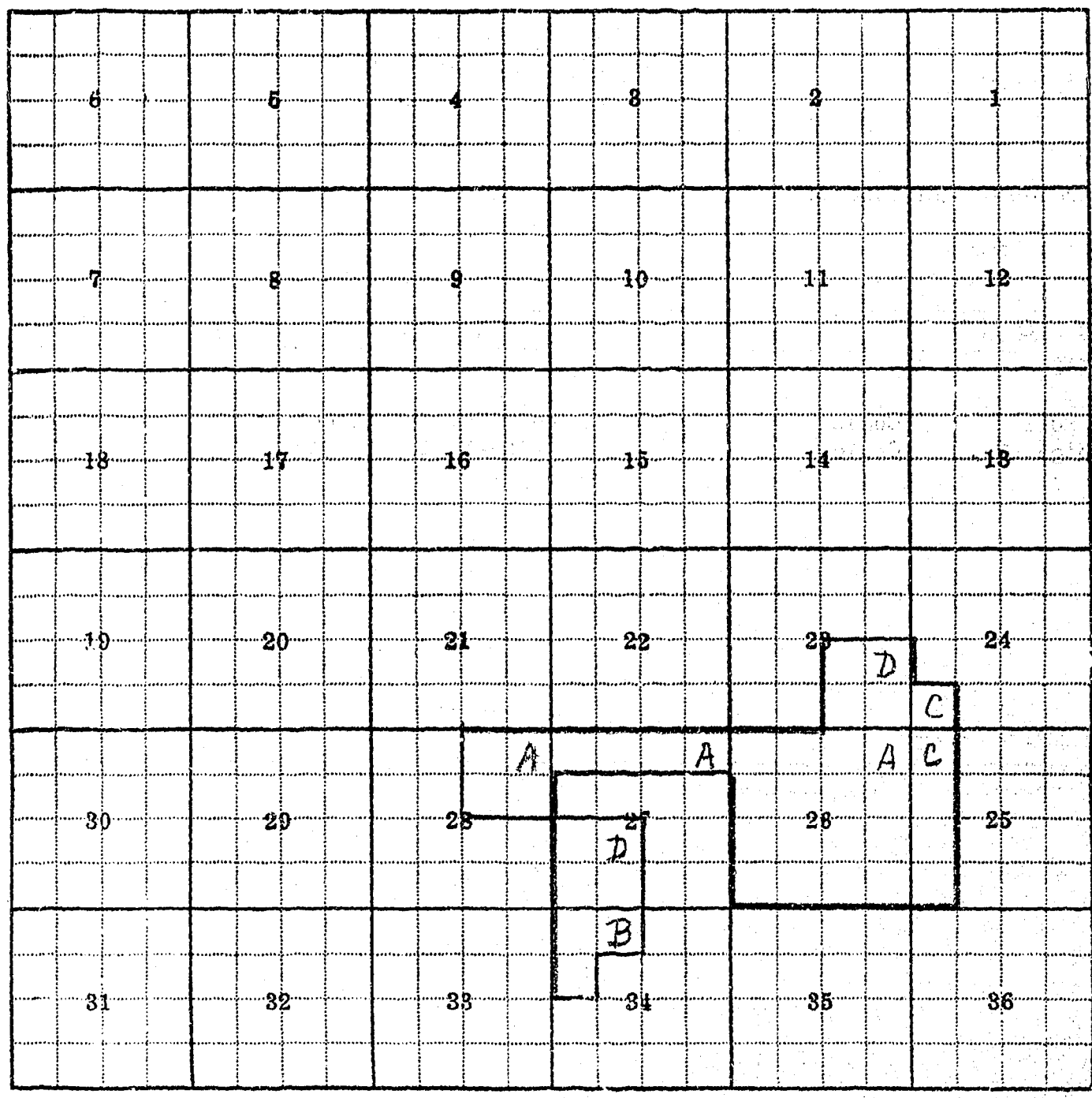

Land Ownership 23-D, 24-C, 25-C, 26-A, 27-A, 27-D, 28-A, 34-B

F-1-A—5M—1-62—7448

County Cascade

Farm Checked: Date 6-29-60

By Robert Peter

STATE OF MONTANA
STATE ENGINEERS OFFICE
Water Resources Survey

T 20N R1W Plat No. 18

Photo No. 2G-129

Legal Land Owner Lonnie Guill Address Fort Shaw

Operator Same Address

Water is delivered by:— 1. Private System; 2. Ditch Company; 3. State Project; X 4. Federal Project; 5. Irrigation District

App. No. Decree No.	NAME OF APPROPRIATOR TO WHOM DECREED	NAME OF STREAM	Date App. Date Priority	Miner's Inches	In Use	NAME OF DITCH (Water Delivered By)	No.	R/F	Present Irr. Acres	Irrigable Acres
SEE										
PROJECT										
RIGHTS		Sun River				Fort Sha Canal	4	R	39.60	0

NOTE: R—Denotes Regular Irrigation. F—Flood Irrigation.

Adequate Supply: Yes X No Explain

Remarks

Sun River Project - Fort Shaw Irrigation District - 39.60 Acres, Section 5 & 8

River Basin Missouri

Also in: Plat No. Twp. 20N. Rge. 2W. | Plat No. Twp. Rge. | Plat No. Twp. Rge.
Plat No. Twp. Rge. | Plat No. Twp. Rge. | Plat No. Twp. Rge.

Information From:

Herb Sharp

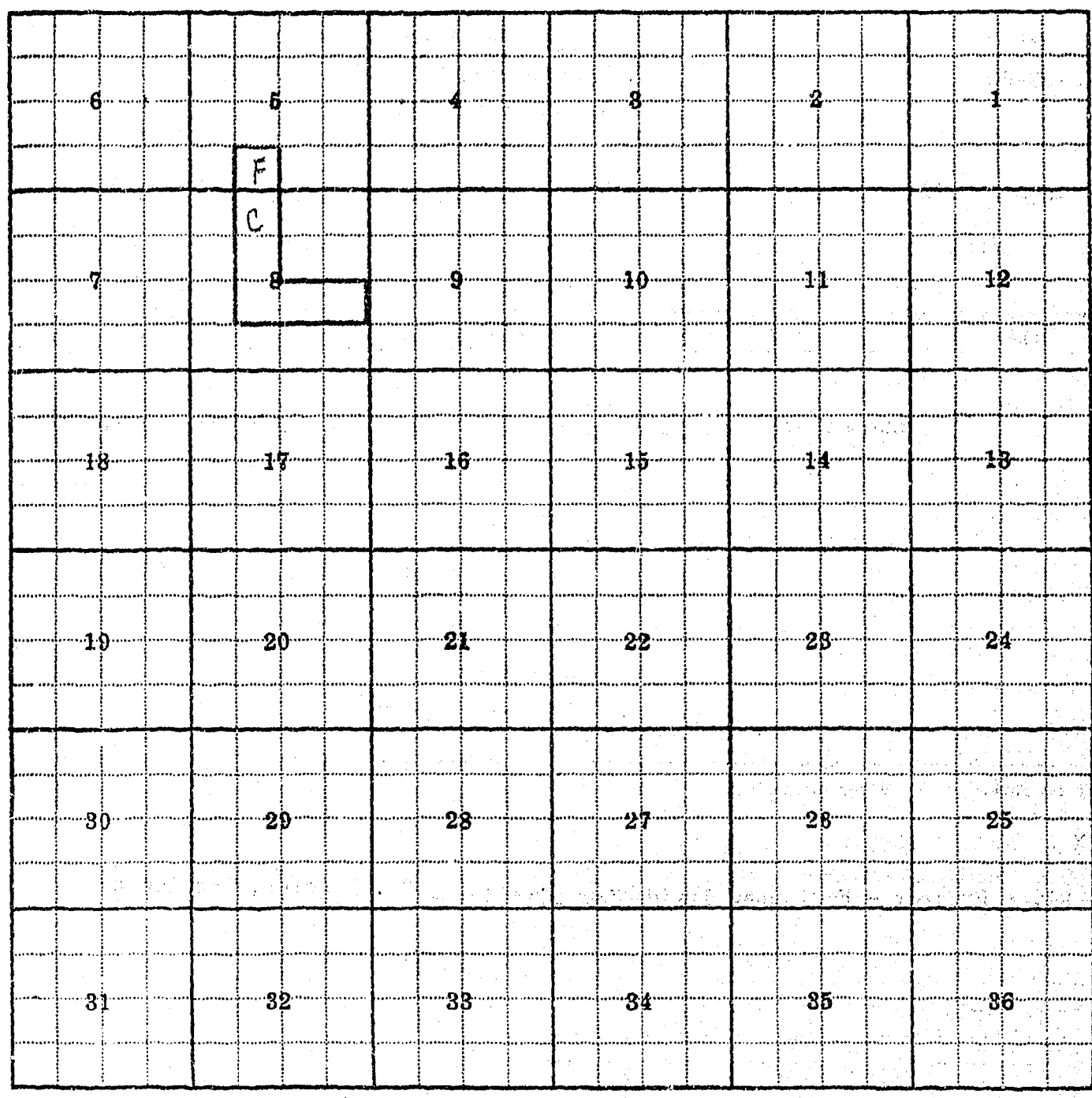

Land Ownership 5-F, 8-C

F-1-A—5M—1-62—7448

County Cascade

Farm Checked: Date 6-30-60

By Robert Peter

STATE OF MONTANA
STATE ENGINEERS OFFICE
Water Resources Survey

T 20N R 1W Plat No. 18

Photo No. 2G-222

Legal Land Owner John L. Hall Address Sun River

Operator Same Address

Water is delivered by:— 1. Private System; 2. Ditch Company; 3. State Project; X4. Federal Project; 5. Irrigation District

App. No. Decree No.	NAME OF APPROPRIATOR TO WHOM DECREED	NAME OF STREAM	Date App. Date Priority	Miner's Inches	In Use	NAME OF DITCH (Water Delivered By)	No.	R/F	Present Irr. Acres	Irrigable Acres
SEE										
PROJECT										
RIGHTS		Sun River				Fort Shaw Canal	4	R	54.95	0

NOTE: R—Denotes Regular Irrigation. F—Flood Irrigation.

Adequate Supply: Yes X No Explain

Remarks

Sun River Project - Fort Shaw Irrigation District - 54.95 Acres, Section 3 & (See Below)

River Basin Missouri

Also in: Plat No. 8 Twp. 21N Rge. 1W	Plat No. Twp. Rge.	Plat No. Twp. Rge.
Plat No. Twp. Rge.	Plat No. Twp. Rge.	Plat No. Twp. Rge.

Information From:

Herb Sharp



Land Ownership 3-A

F-1-A—5M—1-62—7448

County Cascade

Farm Checked: Date 6-29-60

By Robert Peter

STATE OF MONTANA
STATE ENGINEERS OFFICE
Water Resources Survey

T 20N R 1W Plat No. 18

Photo No. 2G-129

Legal Land Owner John W. Hall (c/o F.M. Bosch) Address Fort Shaw

Operator F. M. Bosch Address

Water is delivered by:— 1. Private System; 2. Ditch Company; 3. State Project; X4. Federal Project; 5. Irrigation District

App. No. Decree No.	NAME OF APPROPRIATOR TO WHOM DECREED	NAME OF STREAM	Date App. Date Priority	Miner's Inches	In Use	NAME OF DITCH (Water Delivered By)	No.	R/F	Present Irr. Acres	Irrigable Acres
SEE										
PROJECT										
RIGHTS		Sun River				Fort Shaw Canal	4	R	36.20	0

NOTE: R—Denotes Regular Irrigation. F—Flood Irrigation.

Adequate Supply: Yes X No Explain

Remarks

Sun River Project - Fort Shaw Irrigation District - 36.20 Acres

River Basin Missouri

Also in: Plat No. Twp. Rge.	Plat No. Twp. Rge.	Plat No. Twp. Rge.
Plat No. Twp. Rge.	Plat No. Twp. Rge.	Plat No. Twp. Rge.

Information From:

Herb Sharp

D 6	5	4	3	2	1
7	8	9	10	11	12
18	17	16	15	14	13
19	20	21	22	23	24
30	29	28	27	26	25
31	32	33	34	?	36

Land Ownership 6-D

F-1-A--5M--1-62--7446

County Cascade

Farm Checked: Date 6--30--60

By Robert Peter

STATE OF MONTANA
STATE ENGINEERS OFFICE
Water Resources Survey

T 20N R 1W Plat No 18

Photo No 26-129

Legal Land Owner Loui W. & Nora Hitchcock Address Sun River

Operator Same Address

Water is delivered by:— 1. Private System; 2. Ditch Company; 3. State Project; X 4. Federal Project; 5. Irrigation District

App. No. Decree No.	NAME OF APPROPRIATOR TO WHOM DECREED	NAME OF STREAM	Date App. Date Priority	Miner's Inches	In Use	NAME OF DITCH (Water Delivered By)	No.	R/F	Present Irr. Acres	Irrigable Acres
SEE										
PROJECT										
RIGHTS		Sun River				Fort Shaw Canal	4	R	169.10	0

NOTE: R—Denotes Regular Irrigation. F—Flood Irrigation.

Adequate Supply: Yes X No Explain

Remarks

Sun River Project - Fort Shaw Irrigation District - 50.50 Acres, Section 8 - 5
78.60 Acres, Section 7
40.00 Acres, Section 6

River Basin Missouri

Also in: Plat No 8 Twp 21N Rge 1W | Plat No Twp Rge | Plat No Twp Rge
Plat No Twp Rge | Plat No Twp Rge | Plat No Twp Rge

Information From:
Loui Hitchcock

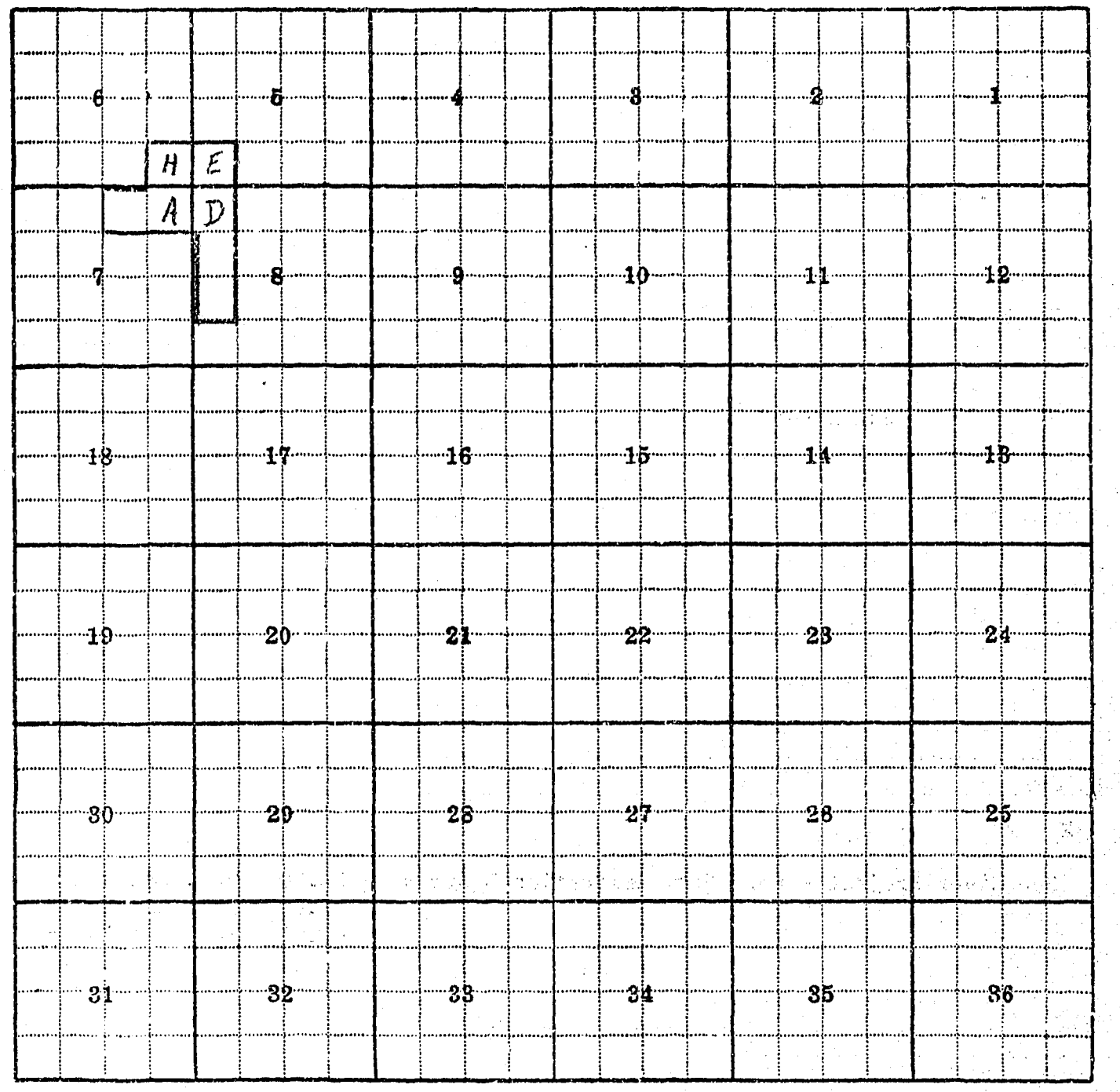

Land Ownership 5-E, 6-H, 7-A, 8-D

F-1-A—5M—1-62—7448

County Cascade

Farm Checked: Date 6-29-60

By Robert Peter

STATE OF MONTANA
STATE ENGINEERS OFFICE
Water Resources Survey

T 20N R 1W Plat No. 18

Photo No. 2G-131

Legal Land Owner Sam Holmsland Address Fort Shaw

Operator Jeris Denning Address

Water is delivered by:— 1. Private System; 2. Ditch Company; 3. State Project; X 4. Federal Project; 5. Irrigation District

App. No. Decree No.	NAME OF APPROPRIATOR TO WHOM DECREED	NAME OF STREAM	Date App. Date Priority	Miner's Inches	In Use	NAME OF DITCH (Water Delivered By)	No.	R/F	Present Irr. Acres	Irrigable Acres
SEE										
PROJECT										
RIGHTS		Sun River				Fort Shaw Canal	4	R	71.80	0

NOTE: R—Denotes Regular Irrigation. F—Flood Irrigation.

Adequate Supply: Yes X No Explain

Remarks

Sun River Project - Fort Shaw Irrigation District - 71.80 Acres, Section 18 & 19

River Basin Missouri

Also in: Plat No. Twp. Rge.	Plat No. Twp. Rge.	Plat No. Twp. Rge.
Plat No. Twp. Rge.	Plat No. Twp. Rge.	Plat No. Twp. Rge.

Information From:

Herb Sharp

6	5	4	3	2	1
7	8	9	10	11	12
13 E	17	16	15	14	13
B 19	20	21	22	23	24
30	29	28	27	26	25
31	32	33	34	35	36

Land Ownership 13-E, 19-B

F-1-A—5M—1-62—7448

County Cascade

Farm Checked: Date 6-29-60

By Robert Peter

STATE OF MONTANA
STATE ENGINEERS OFFICE
Water Resources Survey

T 20N R1W Plat No. 18

Photo No. 2G-131

Legal Land Owner Geo. & Selma Huffman Address Sun River

Operator Same Address

Water is delivered by:— 1. Private System; 2. Ditch Company; 3. State Project; X 4. Federal Project; 5. Irrigation District

App. No. Decree No.	NAME OF APPROPRIATOR TO WHOM DECREED	NAME OF STREAM	Date App. Date Priority	Miner's Inches	In Use	NAME OF DITCH (Water Delivered By)	No.	R/F	Present Irr. Acres	Irrigable Acres
SEE										
PROJECT										
RIGHTS		Sun River				Fort Shaw Canal	4	R	110.30	0

NOTE: R—Denotes Regular Irrigation. F—Flood Irrigation.

Adequate Supply: Yes X No Explain

Remarks

Sun River Project - Fort Shaw Irrigation District - 89.60 Acres, Section 20
20.70 Acres, Section 17

River Basin Missouri

Also in: Plat No. Twp. Rge.	Plat No. Twp. Rge.	Plat No. Twp. Rge.
Plat No. Twp. Rge.	Plat No. Twp. Rge.	Plat No. Twp. Rge.

Information From:
Geo. Huffman

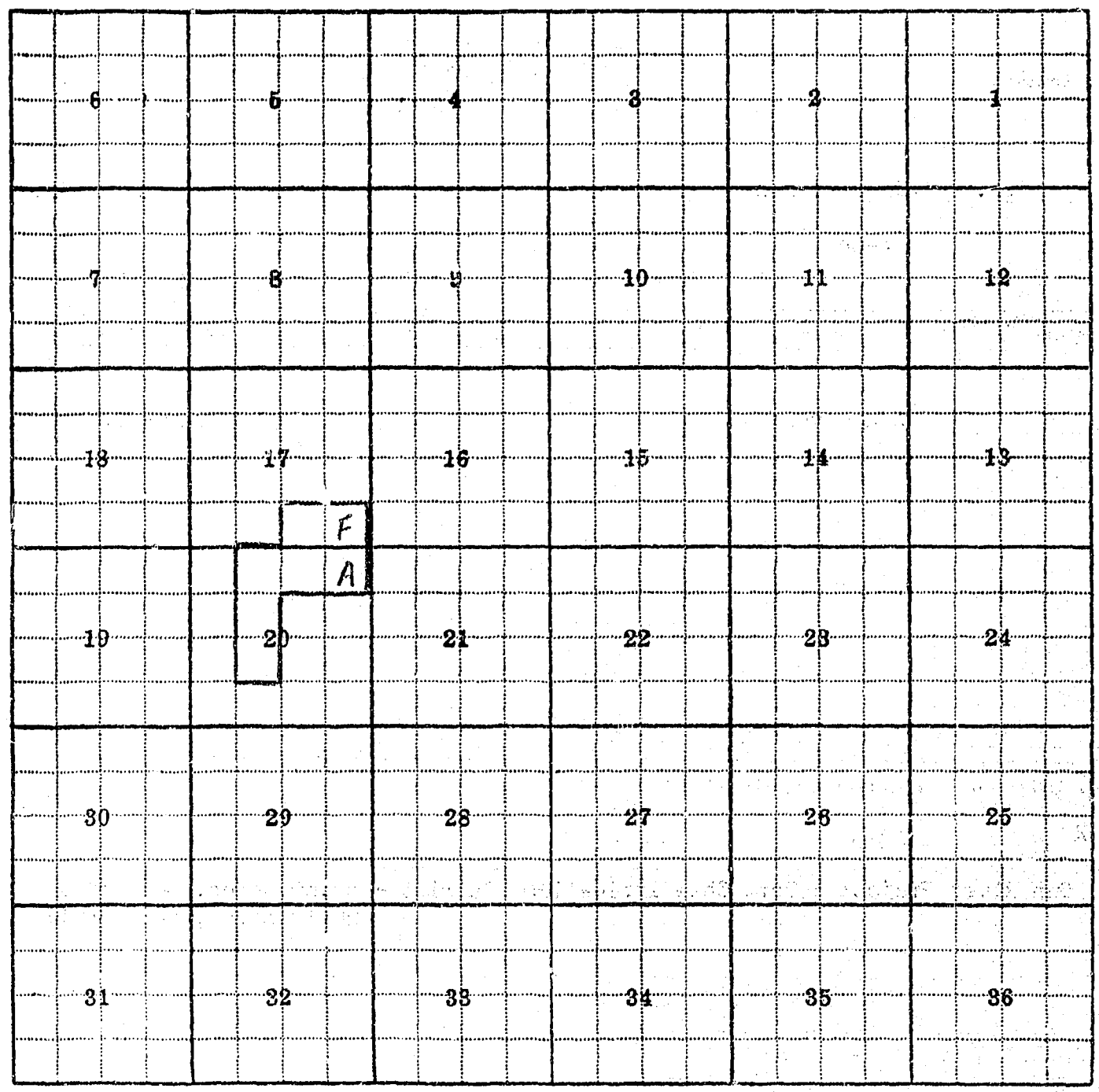

Land Ownership 17-F, 20-A

F-1-A—5M—1-62—7448

County Cascade

Farm Checked: Date 6-29-60

By Robert Peter

STATE OF MONTANA
STATE ENGINEERS OFFICE
Water Resources Survey

T.20N R 1W Plat No. 18

Photo No. 2G-221, 2G-222

Legal Land Owner Raymond & Clarice Jacobsen Address Sun River

Operator Same Address

Water is delivered by:— 1. Private System; 2. Ditch Company; 3. State Project; X4. Federal Project; 5. Irrigation District

App. No. Decree No.	NAME OF APPROPRIATOR TO WHOM DECREED	NAME OF STREAM	Date App. Date Priority	Miner's Inches	In Use	NAME OF DITCH (Water Delivered By)	No.	R/F	Present Irr. Acres	Irrigable Acres
SEE										
PROJECT										
RIGHTS		Sun River				Fort Shaw Canal	4	R	69	

NOTE: R—Denotes Regular Irrigation. F—Flood Irrigation.

Adequate Supply: Yes X No Explain

Remarks

Sun River Project - Fort Shaw Irrigation District - 69.00 Acres, Section 4 & 9

River Basin Missouri

Also in: Plat No. Twp. Rge.	Plat No. Twp. Rge.	Plat No. Twp. Rge.
Plat No. Twp. Rge.	Plat No. Twp. Rge.	Plat No. Twp. Rge.

Information From:

Herb Sharp

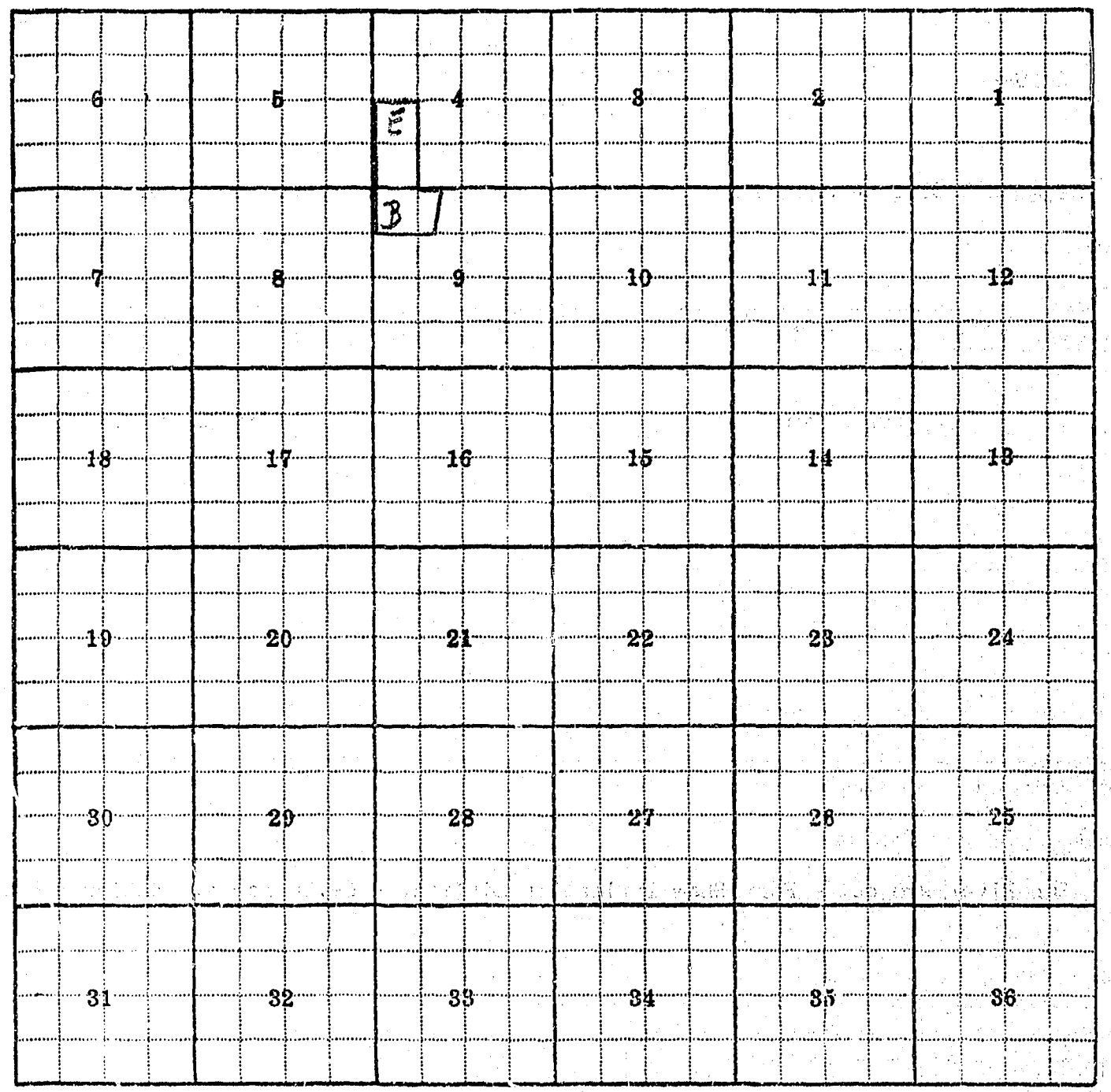

Land Ownership 4-E, 9-B

F-1-A—5M—1-62—7448

County Cascade

Farm Checked: Date 6-24-60

By Robert Peter

STATE OF MONTANA
STATE ENGINEERS OFFICE
Water Resources Survey

T20N R1W Plat No. 18

Photo No. 2G-133

Legal Land Owner S. W. & Verna Jenkins Address Sun River

Operator Same Address

Water is delivered by:— 1. Private System; 2. Ditch Company; 3. State Project; X4. Federal Project; 5. Irrigation District

App. No. Decree No.	NAME OF APPROPRIATOR TO WHOM DECREED	NAME OF STREAM	Date App. Date Priority	Miner's Inches	In Use	NAME OF DITCH (Water Delivered By)	No.	R/F	Present Irr. Acres	Irrigable Acres
SEE										
PROJECT										
RIGHTS		Sun River				Fort Shaw Canal	4	R	75	0

NOTE: R—Denotes Regular Irrigation. F—Flood Irrigation.

Adequate Supply: Yes X No Explain

Remarks

Sun River Project - Fort Shaw Irrigation District - 50.20 Acres, Section 30 & (See Below)
38.75 Acres, Section 30 & (See Below)

River Basin Missouri

Also in: Plat No. Twp. 20N Rge. 2W	Plat No. Twp. Rge.	Plat No. Twp. Rge.
Plat No. Twp. Rge.	Plat No. Twp. Rge.	Plat No. Twp. Rge.

Information From:
Herb Sharp

6	5	4	3	2	1
7	8	9	10	11	12
18	17	16	15	14	13
19	20	21	22	23	24
C 30	29	28	27	26	25
31	32	33	34	35	36

Land Ownership 30-C

F-1-A—5M—1-62—7448

County Cascade

Farm Checked: Date 6-29-60

By Robert Peter

STATE OF MONTANA
STATE ENGINEERS OFFICE
Water Resources Survey

T.20N R.1W Plat No. 18

Photo No. 2G-131

Legal Land Owner C. G. & Mary Kelleher Address Sun River

Operator Same Address

Water is delivered by:— 1. Private System; 2. Ditch Company; 3. State Project; X 4. Federal Project; 5. Irrigation District

App. No. Decree No.	NAME OF APPROPRIATOR TO WHOM DECREED	NAME OF STREAM	Date App. Date Priority	Miner's Inches	In Use	NAME OF DITCH (Water Delivered By)	No.	R/F	Present Irr. Acres	Irrigable Acres
SEE										
PROJECT										
RIGHTS		Sun River				Fort Shaw Canal	4	R	45	

NOTE: R—Denotes Regular Irrigation. F—Flood Irrigation.

Adequate Supply: Yes X No Explain

Remarks

Sun River Project - Fort Shaw Irrigation District - 40.60 Acres, Section 8 & 17

River Basin Missouri

Also in: Plat No. Twp. Rge.	Plat No. Twp. Rge.	Plat No. Twp. Rge.
Plat No. Twp. Rge.	Plat No. Twp. Rge.	Plat No. Twp. Rge.

Information From:

Herb Sharp

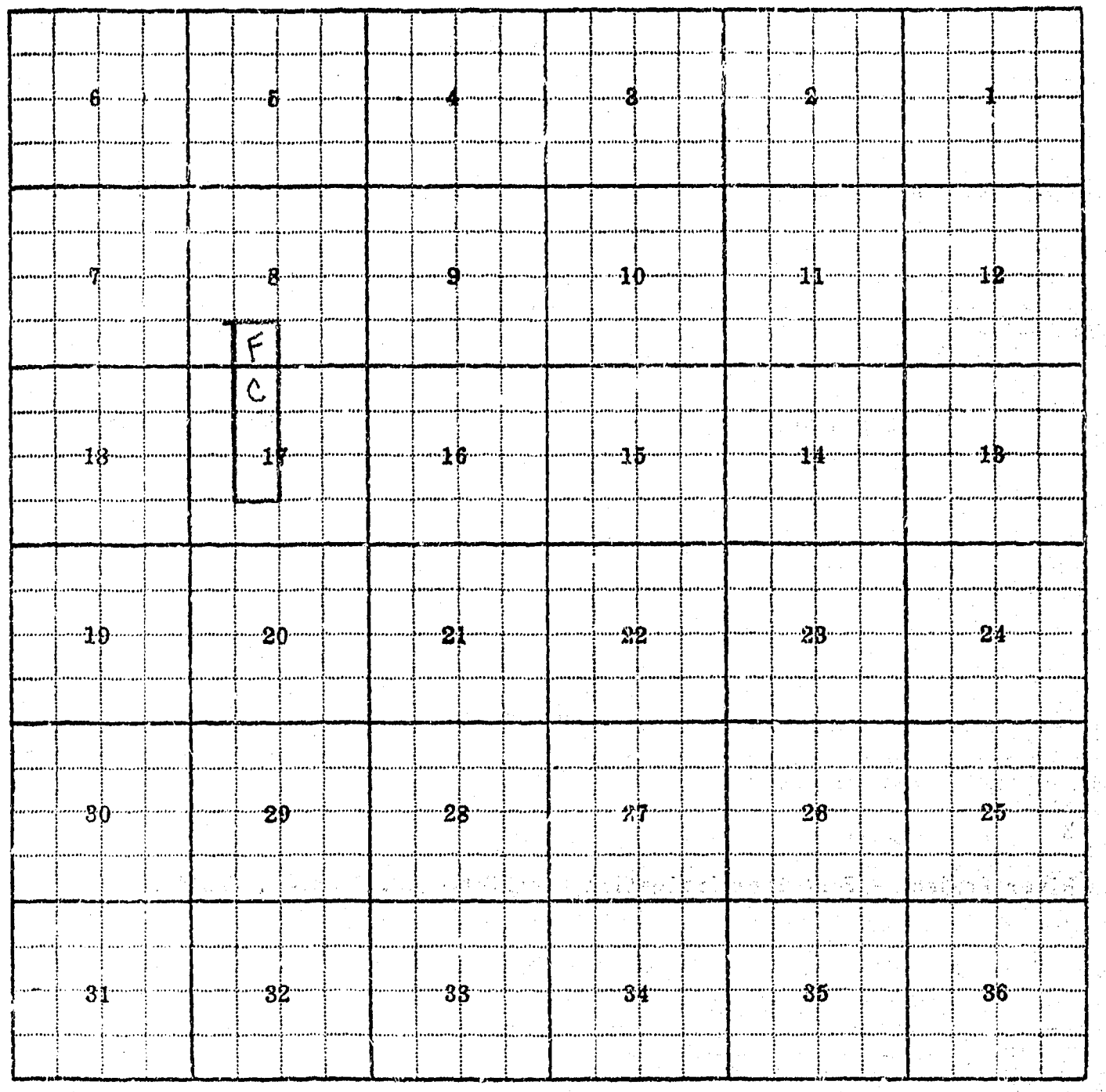

Land Ownership 8-F, 17-C

F-1-A—5M—1-62—7448

County Cascade

Farm Checked: Date 6-28-60

By Robert Peter

STATE OF MONTANA
STATE ENGINEERS OFFICE
Water Resources Survey

T. 20N. R. 1W. Plat No. 18

Photo No. 2G-133

Legal Land Owner James & Ethel Kinkaid Address Sun River

Operator Same Address

Water is delivered by:— 1. Private System; 2. Ditch Company; 3. State Project; X4. Federal Project; 5. Irrigation District

App. No. Decree No.	NAME OF APPROPRIATOR TO WHOM DECREED	NAME OF STREAM	Date App. Date Priority	Miner's Inches	In Use	NAME OF DITCH (Water Delivered By)	No.	R/F	Present Irr. Acres	Irrigable Acres
SEE										
PROJECT										
RIGHTS		Sun River				Fort Shaw Canal	4	R	25	0

NOTE: R—Denotes Regular Irrigation. F—Flood Irrigation.

Adequate Supply: Yes X No Explain

Remarks

Sun River Project - Fort Shaw Irrigation District - 8.30 Acres, Section 31
16.70 Acres, Section 31

River Basin Missouri

Also in: Plat No.	Twp.	Rge.	Plat No.	Twp.	Rge.	Plat No.	Twp.	Rge.
Plat No.	Twp.	Rge.	Plat No.	Twp.	Rge.	Plat No.	Twp.	Rge.

Information From:

Herb Sharp

6	5	4	3	2	1
7	8	9	10	11	12
18	17	16	15	14	13
19	20	21	22	23	24
30	29	28	27	26	25
B 31	32	33	34	35	36

Land Ownership 31-B

F-1-A—5M—1-62—7148

County Cascade

Farm Checked: Date 6-29-60

By Robert Peter

STATE OF MONTANA
STATE ENGINEERS OFFICE
Water Resources Survey

T. 20N. R. 1W. Plat No. 18

Photo No. 3G-24, 3G-22

Legal Land Owner Robt. & Hazel Lynes Address

Operator Same Address

Water is delivered by:— 1. Private System; 2. Ditch Company, 3. State Project; 4. Federal Project; 5. Irrigation District

App. No. Decree No.	NAME OF APPROPRIATOR TO WHOM DECREED	NAME OF STREAM	Date App. Date Priority	Miner's Inches	In Use	NAME OF DITCH (Water Delivered By)	No.	R/F	Present Irr. Acres	Irrigable Acres
	NO IRRIGATION									
A-1493	Annie E. Bull	Coulee	5- 1-98	80	Stock					

NOTE: R—Denotes Regular Irrigation. F—Flood Irrigation.

Adequate Supply: Yes..... No..... Explain

Remarks

River Basin Missouri

Also in: Plat No. Twp. Rge.	Plat No. Twp. Rge.	Plat No. Twp. Rge.
Plat No. Twp. Rge.	Plat No. Twp. Rge.	Plat No. Twp. Rge.

Information From:
Field Survey

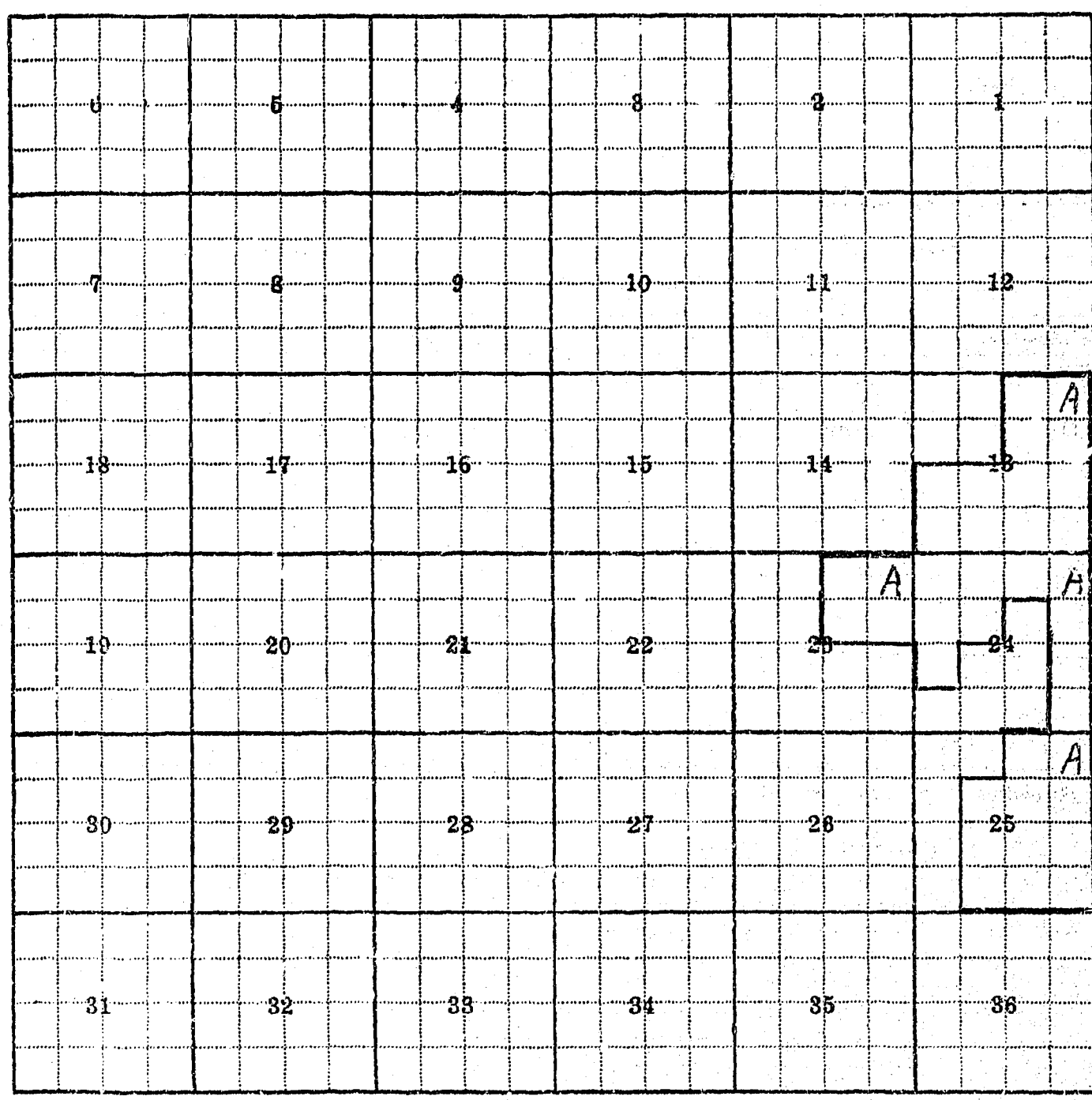

Land Ownership 13-A, 23-A, 24-A, 25-A

F-1-A—5M—1-62—7448

County Cascade

Farm Checked: Date 6-29-60

By Robert Peter

STATE OF MONTANA
STATE ENGINEERS OFFICE
Water Resources Survey

T. 20N. R.1W. Plat No. 18

Photo No. 2G-219, 2G-218

Legal Land Owner Melvin & Ruth Merja Address Sun River

Operator Same Address

Water is delivered by:— 1. Private System; 2. Ditch Company; 3. State Project; X 4. Federal Project; 5. Irrigation District

App. No. Decree No.	NAME OF APPROPRIATOR TO WHOM DECREED	NAME OF STREAM	Date App. Date Priority	Miner's Inches	In Use	NAME OF DITCH (Water Delivered By)	No.	R/F	Present Irr. Acres	Irrigable Acres
SEE										
PROJECT										
RIGHTS		Sun River				Fort Shaw Canal	4	R	73.30	0

NOTE: R—Denotes Regular Irrigation. F—Flood Irrigation.

Adequate Supply: Yes X No Explain

Remarks

Sun River Project - Fort Shaw Irrigation District - 33.00 Acres
40.30 Acres, Section 16

River Basin Missouri

Also in: Plat No. Twp. Rge.	Plat No. Twp. Rge.	Plat No. Twp. Rge.
Plat No. Twp. Rge.	Plat No. Twp. Rge.	Plat No. Twp. Rge.

Information From:

Herb Sharp

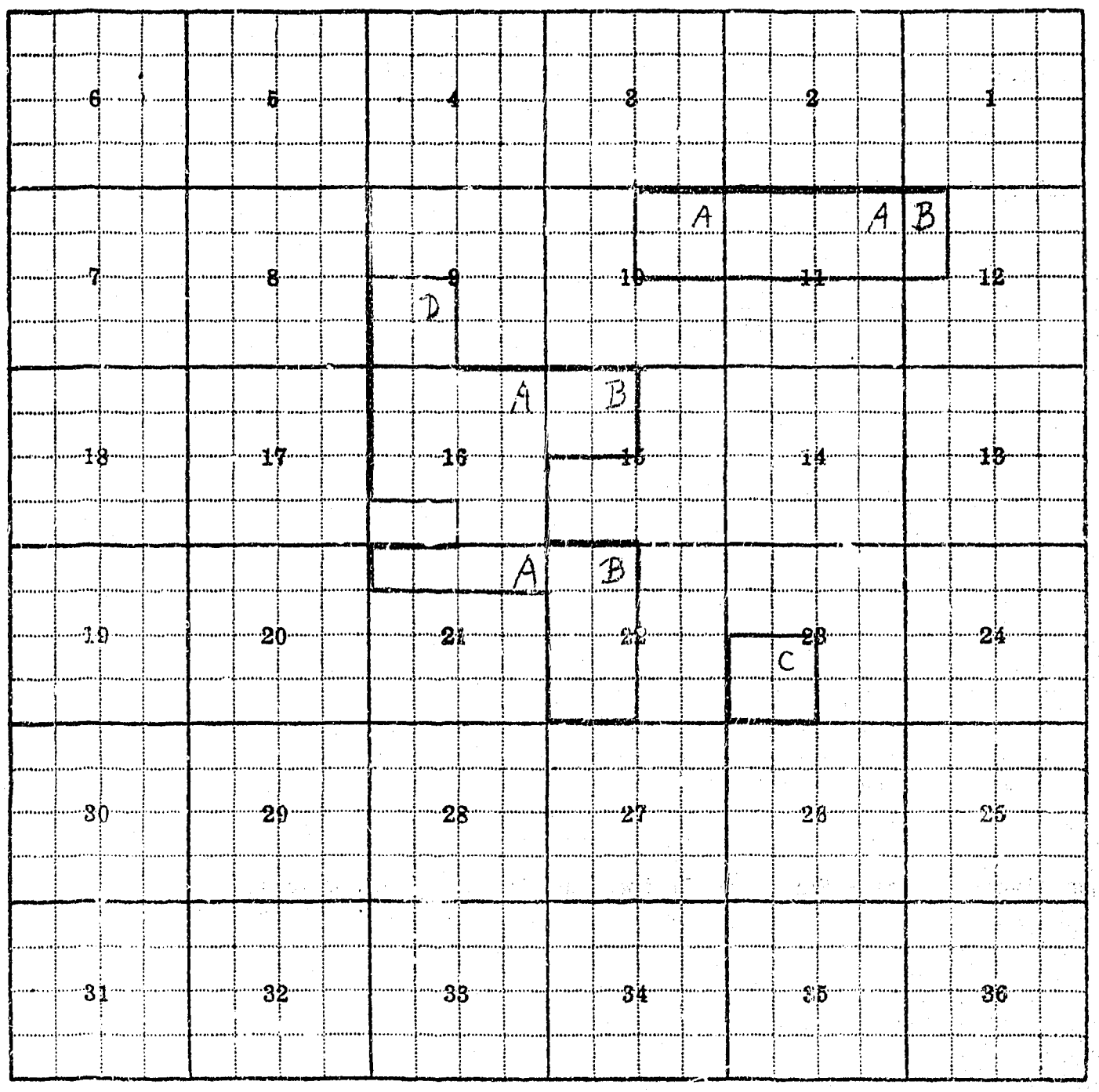

Land Ownership 9-D, 10-A, 11-A, 12-B, 15-B, 16-A, 21-A, 22-B, 23-C

F-1-A—5M—1-62—7448

County Cascade

Farm Checked: Date 6-29-60

By Robert Peter

STATE OF MONTANA
STATE ENGINEERS OFFICE
Water Resources Survey

T 20N R 1W Plat No. 18

Photo No. 2G-219

Legal Land Owner Montana, State of Address

Operator Melvin Merja Address Sun River

Water is delivered by:— 1. Private System; 2. Ditch Company; 3. State Project; X 4. Federal Project; 5. Irrigation District

App. No. Decree No.	NAME OF APPROPRIATOR TO WHOM DECREED	NAME OF STREAM	Date App. Date Priority	Miner's Inches	In Use	NAME OF DITCH (Water Delivered By)	No.	R/F	Present Irr. Acres	Irrigable Acres
SEE										
PROJECT										
RIGHTS		Sun River				Fort Shaw Canal	4	R	4	0

NOTE: R—Denotes Regular Irrigation. F—Flood Irrigation.

Adequate Supply: Yes X No Explain

Remarks

Merja operates land in Section 16

River Basin Missouri

Also in: Plat No. Twp. Rge.	Plat No. Twp. Rge.	Plat No. Twp. Rge.
Plat No. Twp. Rge.	Plat No. Twp. Rge.	Plat No. Twp. Rge.

Information From:

Herb Sharp

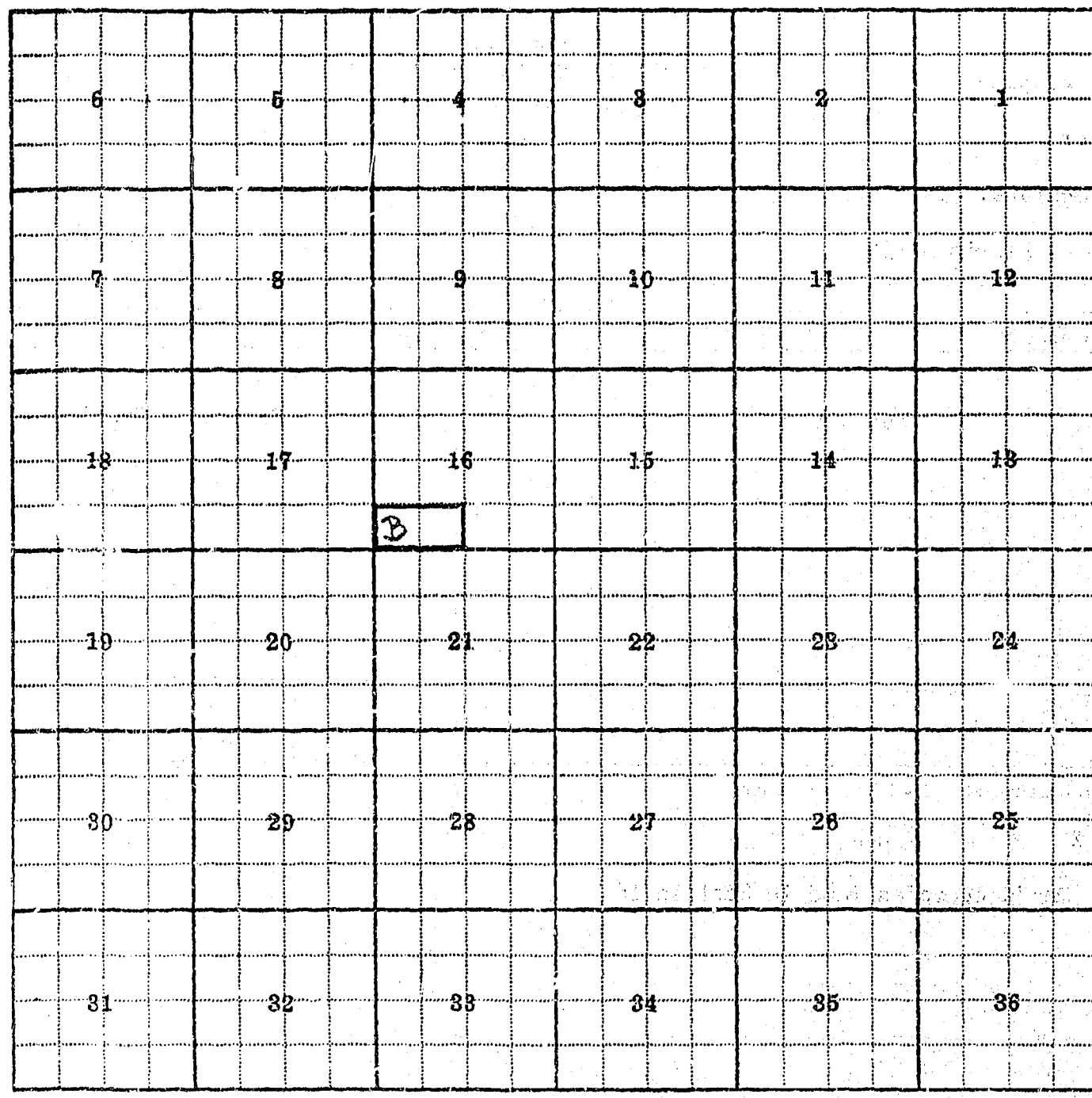

Land Ownership 16-B

F-1-A—5M—1-62—7448

County Cascade

Farm Checked: Date 6-29-60

By Robert Peter

STATE OF MONTANA
STATE ENGINEERS OFFICE
Water Resources Survey

T 20N R 1W Plat No. 18

Photo No. 2G-131

Legal Land Owner Montana, State of (Rieckhoff Estate) Address

Operator Clark Standfield Address

Water is delivered by:— 1. Private System; 2. Ditch Company; 3. State Project; X 4. Federal Project; 5. Irrigation District

App. No. Decree No.	NAME OF APPROPRIATOR TO WHOM DECREED	NAME OF STREAM	Date App. Date Priority	Miner's Inches	In Use	NAME OF DITCH (Water Delivered By)	No.	R/F	Present Irr. Acres	Irrigable Acres
SEE										
PROJECT										
RIGHTS		Sun River				Fort Shaw Canal	4	R	7.30	0

NOTE: R—Denotes Regular Irrigation. F—Flood Irrigation

Adequate Supply: Yes X No Explain

Remarks

Sun River Project - Fort Shaw Irrigation District - 7.30 Acres, Section 19

River Basin Missouri

Also in: Plat No. Twp. Rge. | Plat No. Twp. Rge. | Plat No. Twp. Rge.
Plat No. Twp. Rge. | Plat No. Twp. Rge. | Plat No. Twp. Rge.

Information From:
Herb Sharp

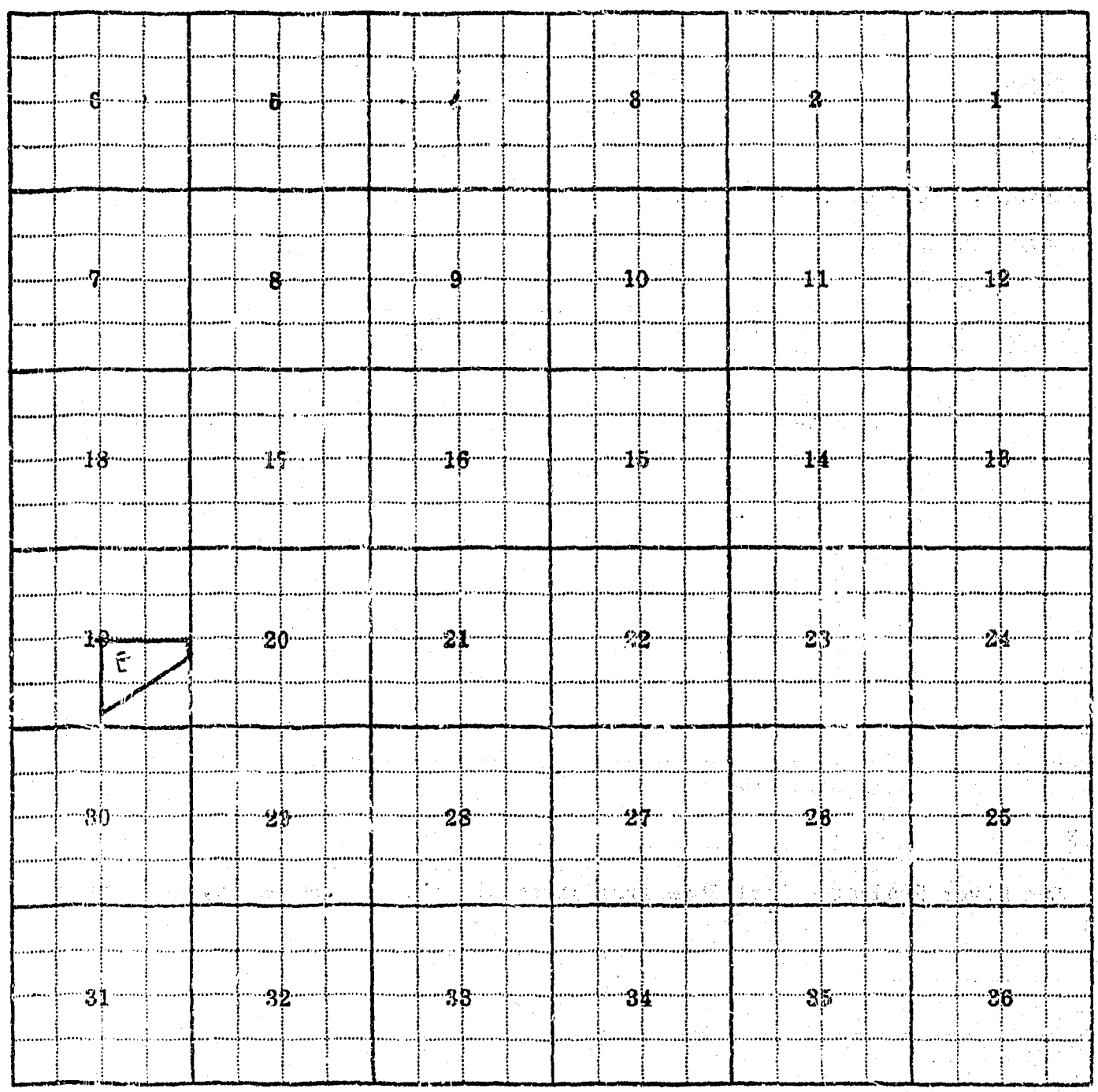

Land Ownership 19-E