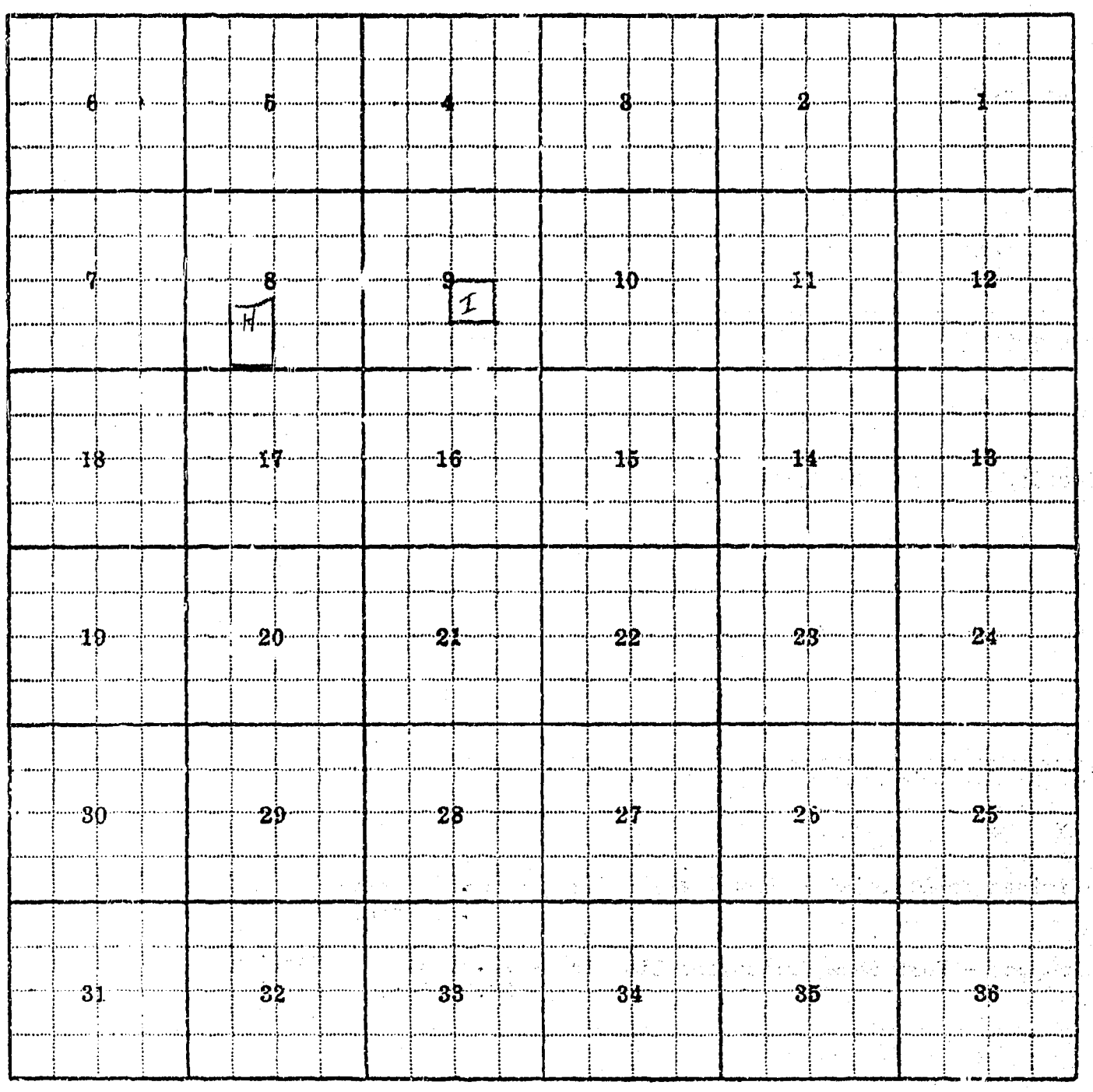

Land Ownership 8-H, 9-I

F-1-A—5M—1-62—7448

County Cascade

Farm Checked: Date 7-13-60

By Robert Peter

STATE OF MONTANA
STATE ENGINEERS OFFICE
Water Resources Survey

T 20N R 2W Plat No 17

Photo No 1G - 105; 1G - 104

Legal Land Owner Warren & Grace Harding Address

Operator Address

Water is delivered by:— 1. Private System; 2. Ditch Company; 3. State Project; X 4. Federal Project; 5. Irrigation District

App. No. Decree No.	NAME OF APPROPRIATOR TO WHOM DECREED	NAME OF STREAM	Date App. Date Priority	Miner's Inches	In Use	NAME OF DITCH (Water Delivered By)	No.	R/F	Present Irr. Acres	Irrigable Acres
SEE										
PROJECT										
RIGHTS		North Fork of Sun								
		River				Greenfield (Big Coulee)	4	R	245	0

NOTE: R—Denotes Regular Irrigation. F—Flood Irrigation.

Adequate Supply: Yes X No Explain

Remarks

Sun River Project - Greenfield Irrigation District - 249 Acres (73 came from Willard & Mable Moss)

River Basin Missouri

Also in: Plat No. Twp. Rge.	Plat No. Twp. Rge.	Plat No. Twp. Rge.
Plat No. Twp. Rge.	Plat No. Twp. Rge.	Plat No. Twp. Rge.

Information From:
Gil Johnson

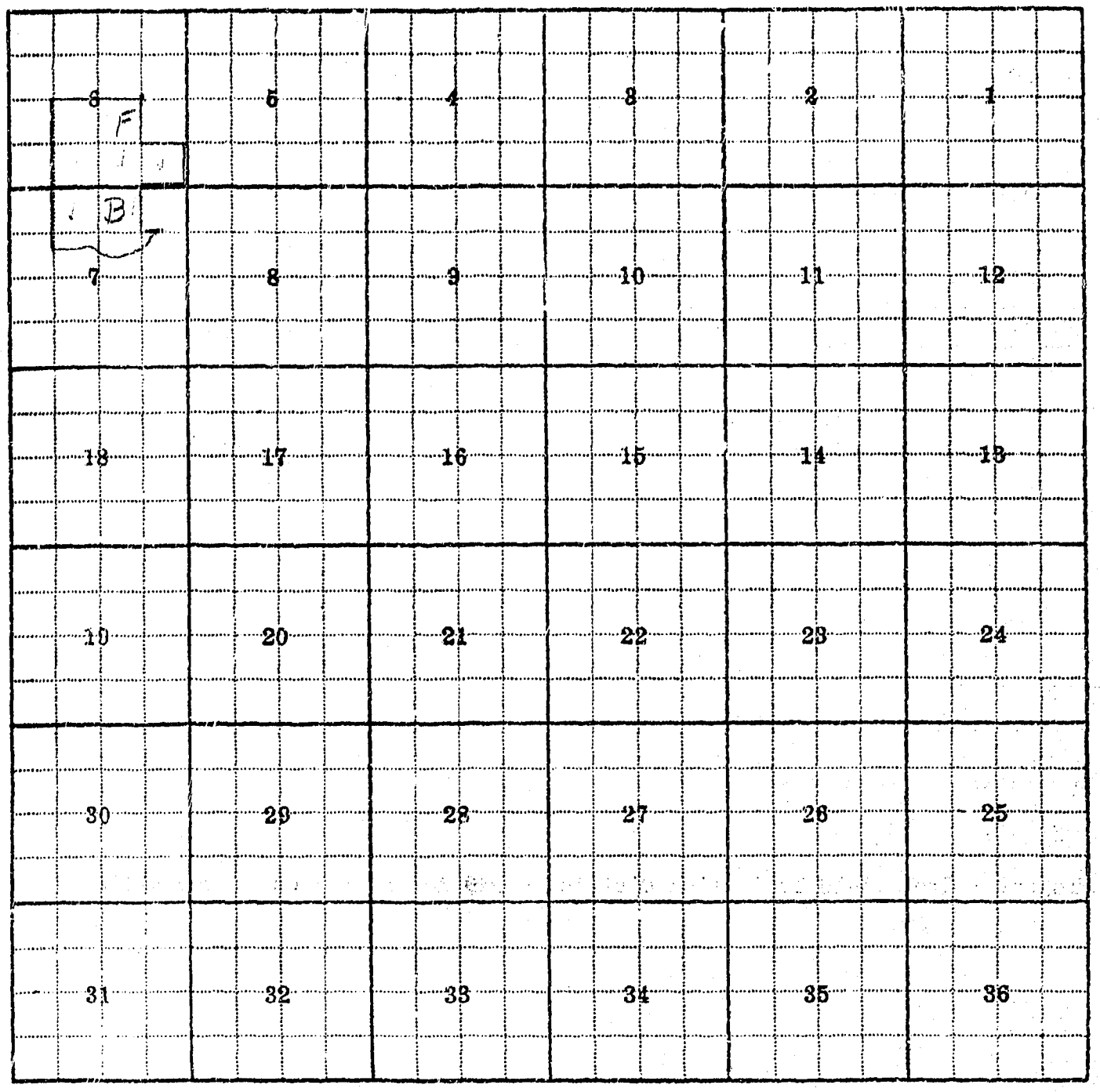

Land Ownership 6-F, 7-B

F-1-A—5M—1-62- 7448

County Cascade

Farm Checked: Date 7-14-60

By Robert Peter

STATE OF MONTANA
STATE ENGINEERS OFFICE
Water Resources Survey

T. 20N R. 2W Plat No. 17

Photo No. 1G - 29

Legal Land Owner John F. Hartwig Address Fort Shaw

Operator Same Address

Water is delivered by:— 1. Private System; 2. Ditch Company; 3. State Project; X 4. Federal Project; 5. Irrigation District

App. No. Decree No.	NAME OF APPROPRIATOR TO WHOM DECREED	NAME OF STREAM	Date App. Date Priority	Miner's Inches	In Use	NAME OF DITCH (Water Delivered By)	No.	R/F	Present Irr. Acres	Irrigable Acres
SEE										
PROJECT										
RIGHTS		Sun River				Fort Shaw Canal	4	R	19.30	0

NOTE: R—Denotes Regular Irrigation. F—Flood Irrigation.

Adequate Supply: Yes X No Explain

Remarks

~~Sun River Irrigation District - Fort Shaw Division - 17.90 Acres, Section 1~~
~~1.40 acres, Section 1~~

Sun River Project - Fort Shaw Irrigation District - 17.90 Acres, Section 1
1.40 Acres, Section 1

River Basin Missouri

Also in: Plat No. Twp. Rge.	Plat No. Twp. Rge.	Plat No. Twp. Rge.
Plat No. Twp. Rge.	Plat No. Twp. Rge.	Plat No. Twp. Rge.

Information From: Herb Sharp

6	5	4	3	2	1 F
7	8	9	10	11	12
18	17	16	15	14	13
19	20	21	22	23	24
30	29	28	27	26	25
31	32	33	34	35	36

Land Ownership 1-F

F-1-A—5M—1-62—7448

County Cascade

Farm Checked: Date 7-7-60

By Robert Peter

STATE OF MONTANA
STATE ENGINEER'S OFFICE
Water Resources Survey

T. 20N R. 2W Plat No. 17

Photo No. 1G - 29

Legal Land Owner Kathryn Hoffman Address Fort Shaw

Operator Same Address

Water is delivered by:— X1. Private System; 2. Ditch Company; 3. State Project; 4. Federal Project; 5. Irrigation District

App. No. Decree No.	NAME OF APPROPRIATOR TO WHOM DECREED	NAME OF STREAM	Date App. Date Priority	Miner's Inches	In Use	NAME OF DITCH (Water Delivered By)	No.	R/F	Present Irr. Acres	Irrigable Acres
SEE										
COMPANY										
RIGHTS		Sun River				Rocky Reef Ditch	1	R	7	0
A-1091	H. P. Henrichsen	Unnamed Spring	8-25-08	200	Stock					

NOTE: R—Denotes Regular Irrigation. F—Flood Irrigation.

Adequate Supply: Yes X No Explain

Remarks

26 Shares, Rocky Reef Ditch Company

River Basin Missouri

Also in: Plat No. Twp. Rge.	Plat No. Twp. Rge.	Plat No. Twp. Rge.
Plat No. Twp. Rge.	Plat No. Twp. Rge.	Plat No. Twp. Rge.

Information From:

Kathryn Hoffman

6	5	4	3	B 2	1
7	8	9	10	11	12
18	17	16	15	14	13
19	20	21	22	23	24
30	29	28	27	26	25
31	32	33	34	35	36

Land Ownership 2-B

F-1-A—5M—1-62—7448

County Cascade

Farm Checked: Date 6-23-60

By Robert Peter

STATE OF MONTANA
STATE ENGINEERS OFFICE
Water Resources Survey

T. 2 N. R. 2W. Plat No. 17

Photo No. 1G-28

Legal Land Owner Clifford J. & Anna M. Huffman Address Fort Shaw

Operator Melvin Taule Address

Water is delivered by:— 1. Private System; 2. Ditch Company; 3. State Project; X 4. Federal Project; 5. Irrigation District

App. No. Decree No.	NAME OF APPROPRIATOR TO WHOM DECREED	NAME OF STREAM	Date App. Date Priority	Miner's Inches	In Use	NAME OF DITCH (Water Delivered By)	No.	R/F	Present Irr. Acres	Irrigable Acres
SEE										
PROJECT										
RIGHTS		Sun River				Fort Shaw Canal	4	R	150	0

NOTE: R—Denotes Regular Irrigation. F—Flood Irrigation.

Adequate Supply: Yes X No Explain

Remarks

Sun River Project - Fort Shaw Irrigation District - 34.40 Acres, Section 12
54.92 Acres, Section 12
56.90 Acres, Section 12
28.90 Acres, Section 12

River Basin Missouri

Also in: Plat No. Twp. Rge.	Plat No. Twp. Rge.	Plat No. Twp. Rge.
Plat No. Twp. Rge.	Plat No. Twp. Rge.	Plat No. Twp. Rge.

Information From:

Herb Sharp

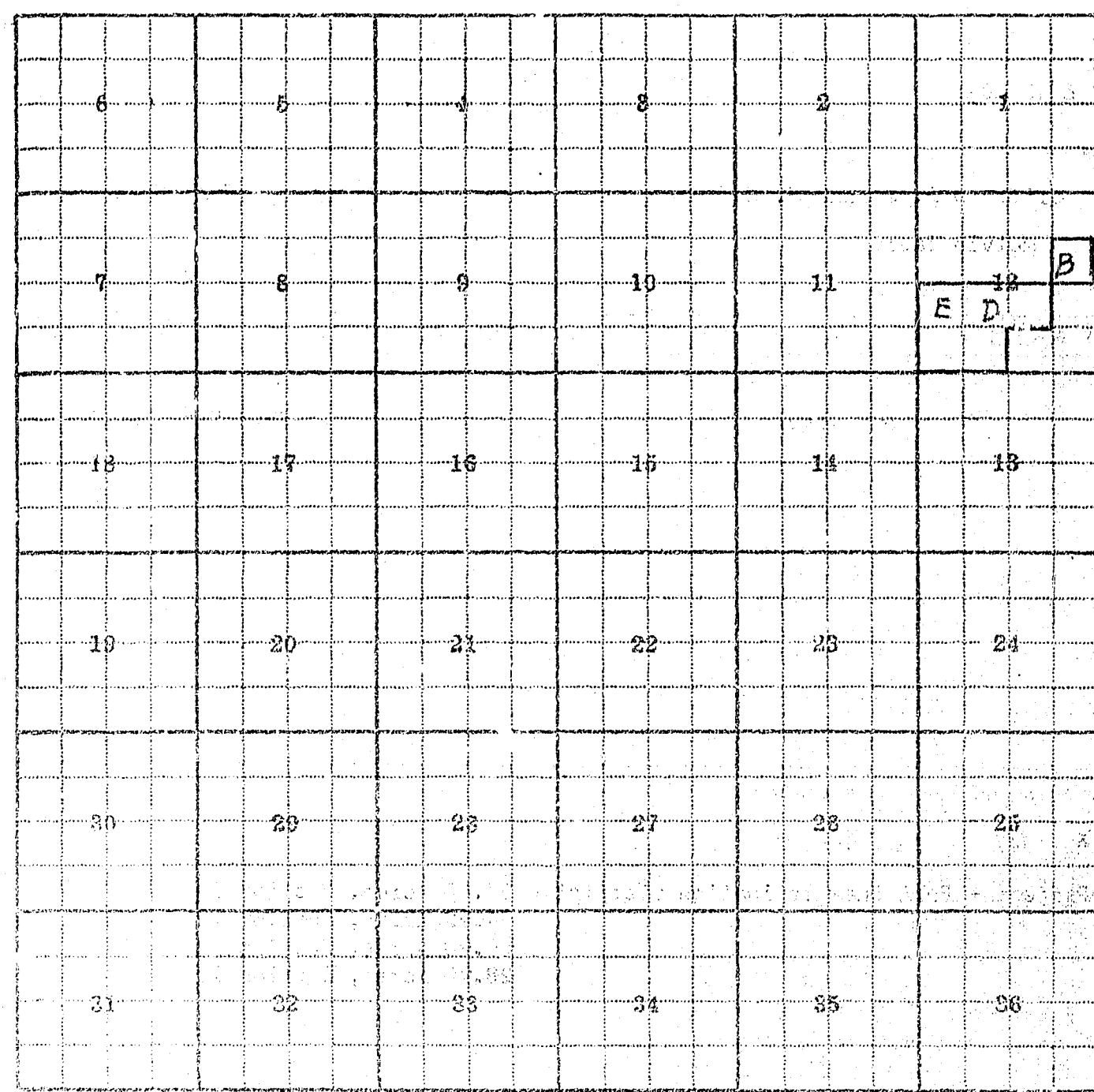

Land Ownership 12-B, 12-D, 12-E -------- 12-B, Clifford J. & Anna M. Huffman
12-D, Clifford J. & Anna M. Huffman
12-E, Clifford J. Huffman only

F-1-A—5M—1-62—7448

County Cascade

Farm Checked: Date 7-8-60

By Robert Peter

STATE OF MONTANA
STATE ENGINEERS OFFICE
Water Resources Survey

T 20N R 2W Plat No. 17

Photo No. 1G - 29

Legal Land Owner Eskild & Abby Hyland (c/o Caleb G. Hatler) Address Fort Shaw

Operator Same Address

Water is delivered by:— 1. Private System; 2. Ditch Company; 3. State Project; X 4. Federal Project; 5. Irrigation District

App. No. Decree No.	NAME OF APPROPRIATOR TO WHOM DECREED	NAME OF STREAM	Date App. Date Priority	Miner's Inches	In Use	NAME OF DITCH (Water Delivered By)	No.	B/F	Present Irr. Acres	Irrigable Acres
SEE										
PROJECT										
RIGHTS		Sun River				Fort Shaw Canal	4	R	23.80	0

NOTE: R—Denotes Regular Irrigation. F—Flood Irrigation.

Adequate Supply: Yes X No Explain

Remarks

Sun River Project - Fort Shaw Irrigation District - 23.80 Acres, Section 1

River Basin Missouri

Also in: Plat No. Twp. Rge.	Plat No. Twp. Rge.	Plat No. Twp. Rge.
Plat No. Twp. Rge.	Plat No. Twp. Rge.	Plat No. Twp. Rge.

Information From:

Herb Sharp

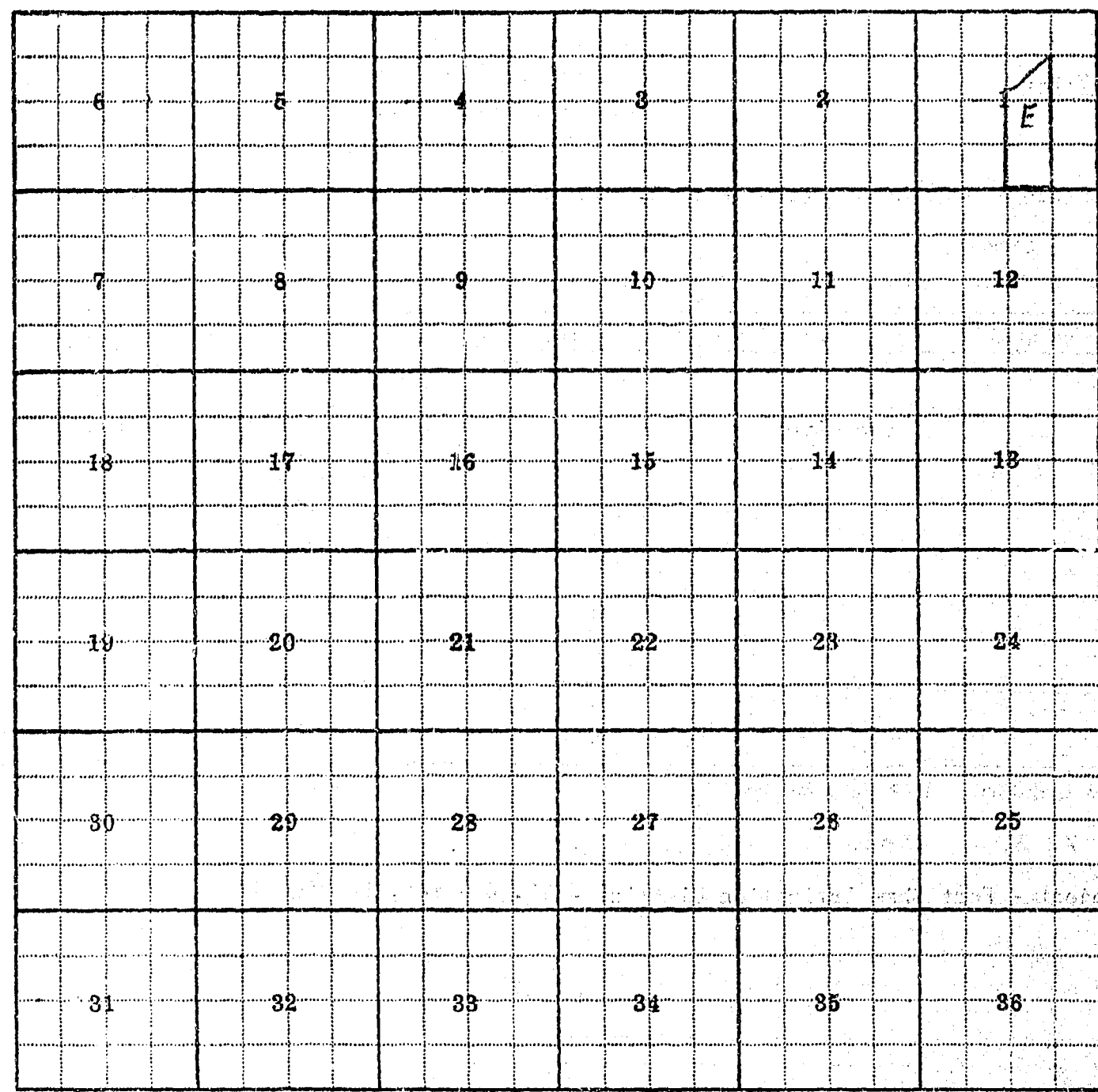

Land Ownership 1-E

F-1-A—5M—1-62—7448

County Cascade

Farm Checked: Date 6-21-60

By Robert Peter

STATE OF MONTANA
STATE ENGINEERS OFFICE
Water Resources Survey

T. 20N R. 2W Plat No. 17

Photo No. 1G - 48

Legal Land Owner W.J. Ibison Address Simms

Operator Same Address

Water is delivered by:— 1. Private System; 2. Ditch Company; 3. State Project; X4. Federal Project; 5. Irrigation District

App. No. Decree No.	NAME OF APPROPRIATOR TO WHOM DECREED	NAME OF STREAM	Date App. Date Priority	Miner's Inches	In Use	NAME OF DITCH (Water Delivered By)	No.	R/F	Present Irr. Acres	Irrigable Acres
SEE										
PROJECT										
RIGHTS		Sun River				Fort Shaw Canal	4	R	66	0

NOTE: R—Denotes Regular Irrigation. F—Flood Irrigation.

Adequate Supply: Yes X No Explain

Remarks

Sun River Project - Fort Shaw Irrigation District - 66.00 Acres, Section 3 & 10

River Basin Missouri

Also in: Plat No. Twp. Rge. | Plat No. Twp. Rge. | Plat No. Twp. Rge.
Plat No. Twp. Rge. | Plat No. Twp. Rge. | Plat No. Twp. Rge.

Information From:
Sarg Balzarini

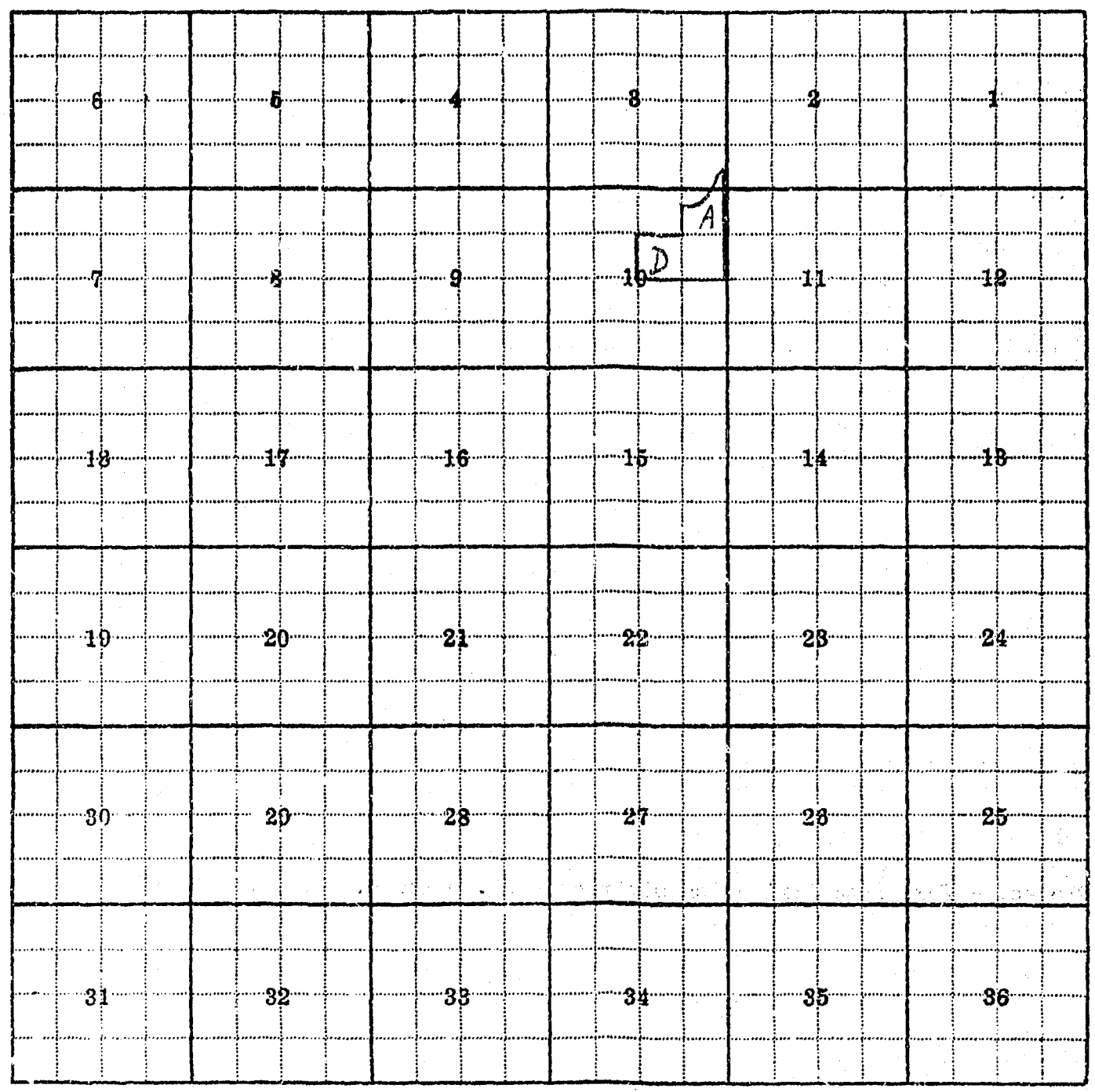

Land Ownership 10-A , 10-D

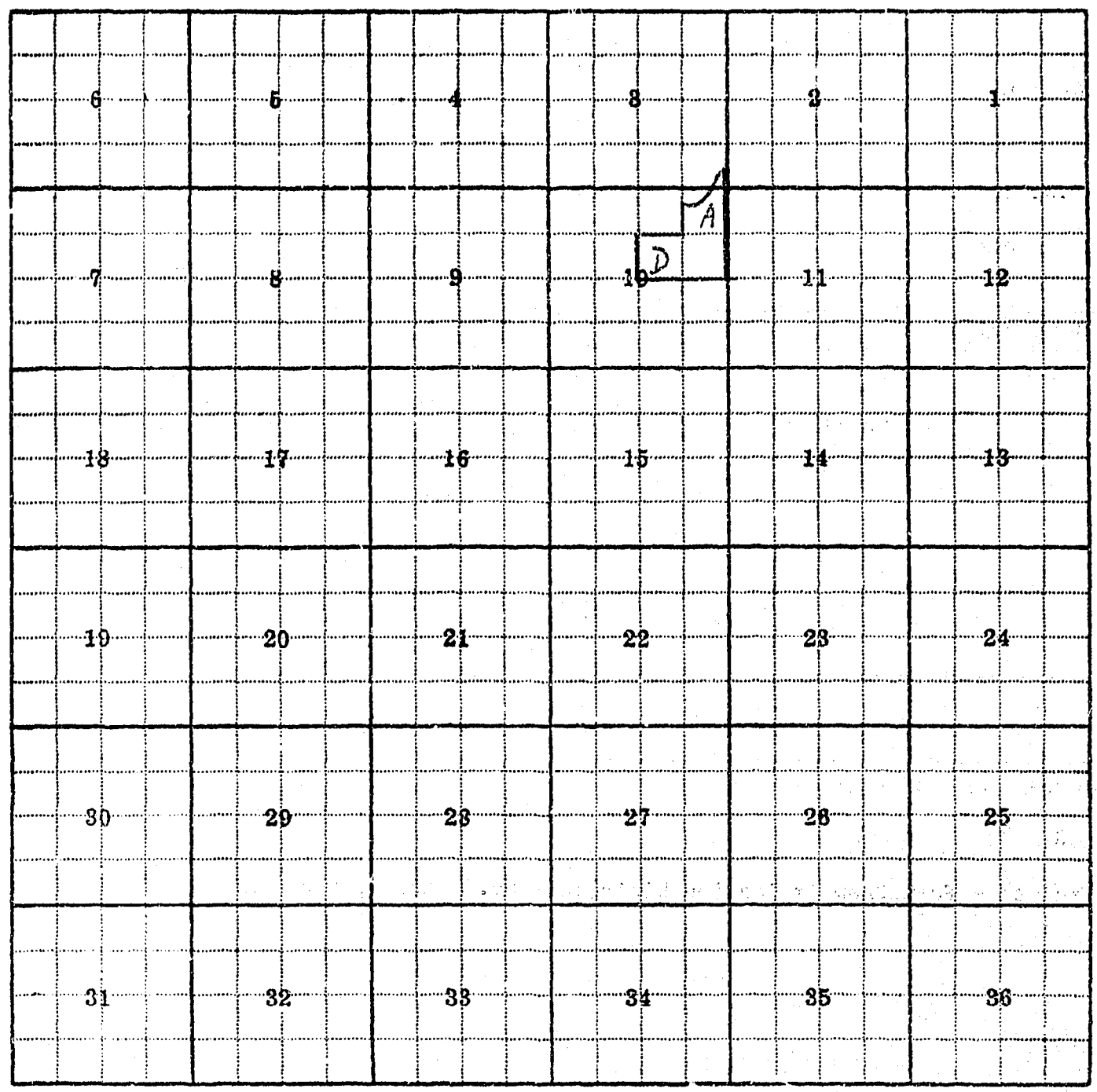

Land Ownership 10-A , 10-D

F-1-A—5M—1-62—7448

County Cascade

Farm Checked: Date 6-21-60

By Robert Peter

STATE OF MONTANA
STATE ENGINEERS OFFICE
Water Resources Survey

T. 20N R. 2W Plat No. 17

Photo No. 1G-48

Legal Land Owner John Irvine Address Fort Shaw

Operator Same Address

Water is delivered by:— 1. Private System; 2. Ditch Company; 3. State Project; X 4. Federal Project; 5. Irrigation District

App. No. Decree No.	NAME OF APPROPRIATOR TO WHOM DECREED	NAME OF STREAM	Date App. Date Priority	Miner's inches	In Use	NAME OF DITCH (Water Delivered By)	No.	R/F	Present Irr. Acres	Irrigable Acres
SEE										
PROJECT										
RIGHTS		Sun River				Fort Shaw Canal	4	R	72.40	0

NOTE: R—Denotes Regular Irrigation. F—Flood Irrigation.

Adequate Supply: Yes X No Explain

Remarks

Sun River Project - Fort Shaw Irrigation District - 72.40 Acres, Section 9

River Basin Missouri

Information From: John Irvine

Also in: Plat No. Twp. Rge.	Plat No. Twp. Rge.	Plat No. Twp. Rge.
Plat No. Twp. Rge.	Plat No. Twp. Rge.	Plat No. Twp. Rge.

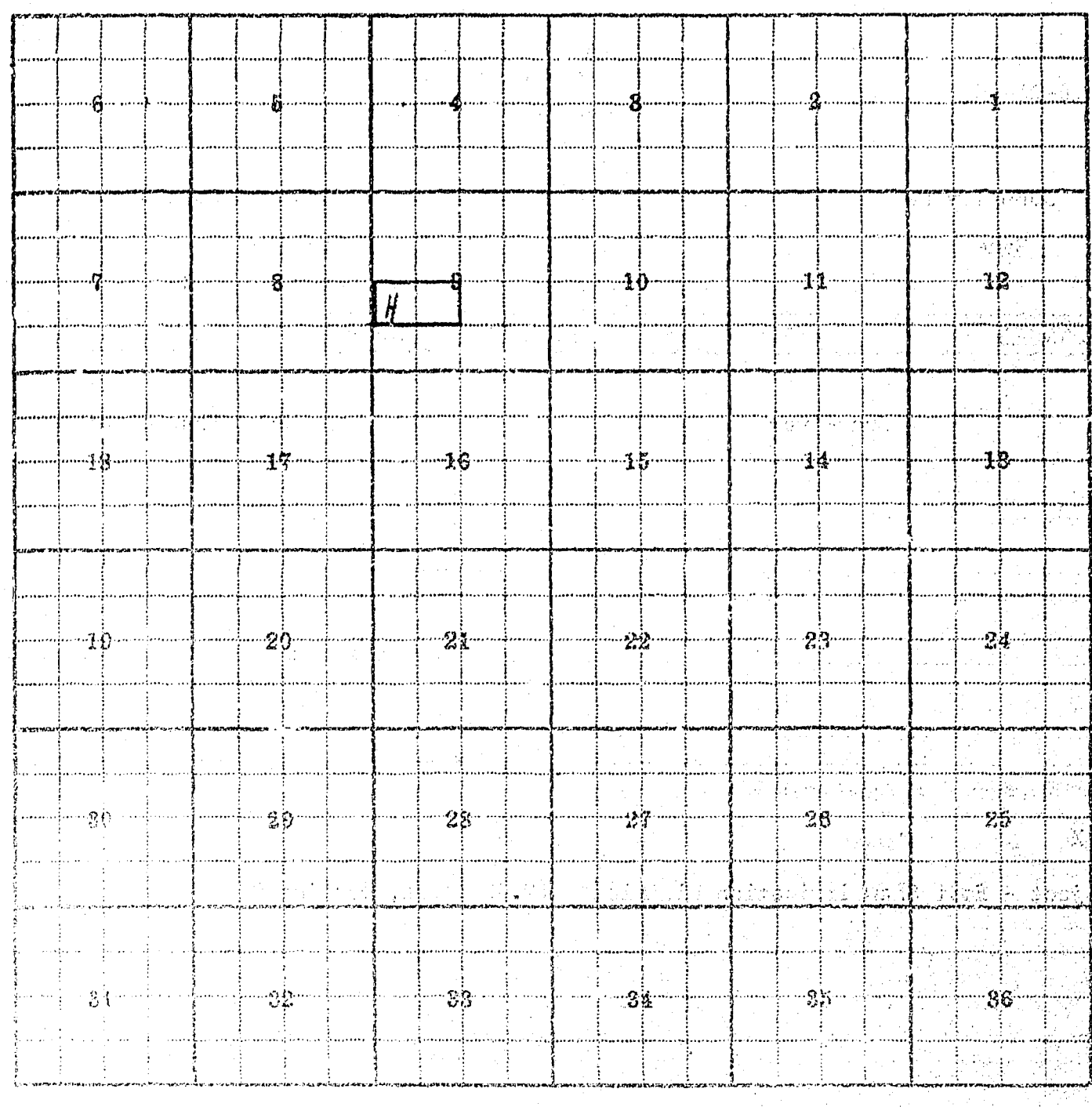

Land Ownership 9-H

F-1-A—5M—1-62--7448

County Cascade

Farm Checked: Date 6-24-60

By Robert Peter

STATE OF MONTANA
STATE ENGINEERS OFFICE
Water Resources Survey

T 20N R 2W Plat No. 17

Photo No. 1G - 25

Legal Land Owner S.W. & Verna M. Jenkins Address Sun River

Operator Same Address

Water is delivered by:— 1. Private System; 2. Ditch Company; 3. State Project; X4. Federal Project; 5. Irrigation District

App. No. Decree No.	NAME OF APPROPRIATOR TO WHOM DECREED	NAME OF STREAM	Date App. Date Priority	Miner's Inches	In Use	NAME OF DITCH (Water Delivered By)	No.	R/F	Present Irr. Acres	Irrigable Acres
SEE										
PROJECT										
RIGHTS		Sun River				Fort Shaw Canal	4	R	20	0

NOTE: R—Denotes Regular Irrigation. F—Flood Irrigation.

Adequate Supply: Yes X No . Explain

Remarks

Sun River Project - Fort Shaw Irrigation District - 50.20 Acres, Section 25 & See below *
38.75 Acres, Section 25 & See below

* Located in Township 20N, Range 1W

River Basin Missouri

Also in: Plat No. Twp. Rge.	Plat No. Twp. Rge.	Plat No. Twp. Rge.
Plat No. Twp. Rge.	Plat No. Twp. Rge.	Plat No. Twp. Rge.

Information From: Herb Sharp

6	5	4	3	2	1
7	8	9	10	11	12
18	17	16	15	14	13
19	20	21	22	23	24
30	29	28	27	26	25 A
31	32	33	34	35	36

Land Ownership 25-A

F-1-A—5M—1-62—7448

County Cascade

Farm Checked: Date 6-23-60

By Robert Peter

STATE OF MONTANA
STATE ENGINEERS OFFICE
Water Resources Survey

T. 20N R. 2W Plat No. 17

Photo No. 16 - 27

Legal Land Owner Joseph Jennings Address Fort Shaw

Operator Same Address

Water is delivered by:— 1. Private System; 2. Ditch Company; 3. State Project; X4. Federal Project; 5. Irrigation District

App. No. Decree No.	NAME OF APPROPRIATOR TO WHOM DECREED	NAME OF STREAM	Date App. Date Priority	Miner's Inches	In Use	NAME OF DITCH (Water Delivered By)	No.	R/F	Present Irr. Acres	Irrigable Acres
SEE										
PROJECT										
RIGHTS		Sun River				Fort Shaw Canal	4	R	57	-0

NOTE: R—Denotes Regular Irrigation. F—Flood Irrigation.

Adequate Supply: Yes X No Explain

Remarks

Sun River Project - Fort Shaw Irrigation District - 57.00 Acres - Section 13

River Basin Missouri

Also in: Plat No. Twp. Rge.	Plat No. Twp. Rge.	Plat No. Twp. Rge.
Plat No. Twp. Rge.	Plat No. Twp. Rge.	Plat No. Twp. Rge.

Information From:
J. W. Jennings

6	5	4	3	2	1
7	8	9	10	11	12
18	17	16	15	14	13 D
19	20	21	22	23	24
30	29	28	27	26	25
31	32	33	34	35	36

Land Ownership 13-D

F-1-A—5M—1-62—7448

County Cascade

Farm Checked: Date 6-17-60

By Robert Peter

STATE OF MONTANA
STATE ENGINEERS OFFICE
Water Resources Survey

T20N R 2W Plat No. 17

Photo No. 1G-104

Legal Land Owner Clyde L. Johnston Address Simms

Operator Same Address

Water is delivered by:— 1. Private System; 2. Ditch Company; 3. State Project; X 4. Federal Project; 5. Irrigation District

App. No. Decree No.	NAME OF APPROPRIATOR TO WHOM DECREED	NAME OF STREAM	Date App. Date Priority	Miner's Inches	In Use	NAME OF DITCH (Water Delivered By)	No.	R/F	Present Irr. Acres	Irrigable Acres
SEE										
PROJECT										
RIGHTS		Sun River				Fort Shaw Canal	4	R	56.90	0

NOTE: R—Denotes Regular Irrigation. F—Flood Irrigation.

Adequate Supply: Yes X No Explain

Remarks

Sun River Project - Fort Shaw Irrigation District - 42.15 Acres, Section 8
14.75 Acres, Section 8

River Basin Missouri

Also in: Plat No. Twp. Rge.	Plat No. Twp. Rge.	Plat No. Twp. Rge.
Plat No. Twp. Rge.	Plat No. Twp. Rge.	Plat No. Twp. Rge.

Information From:
Sarg Balzarini

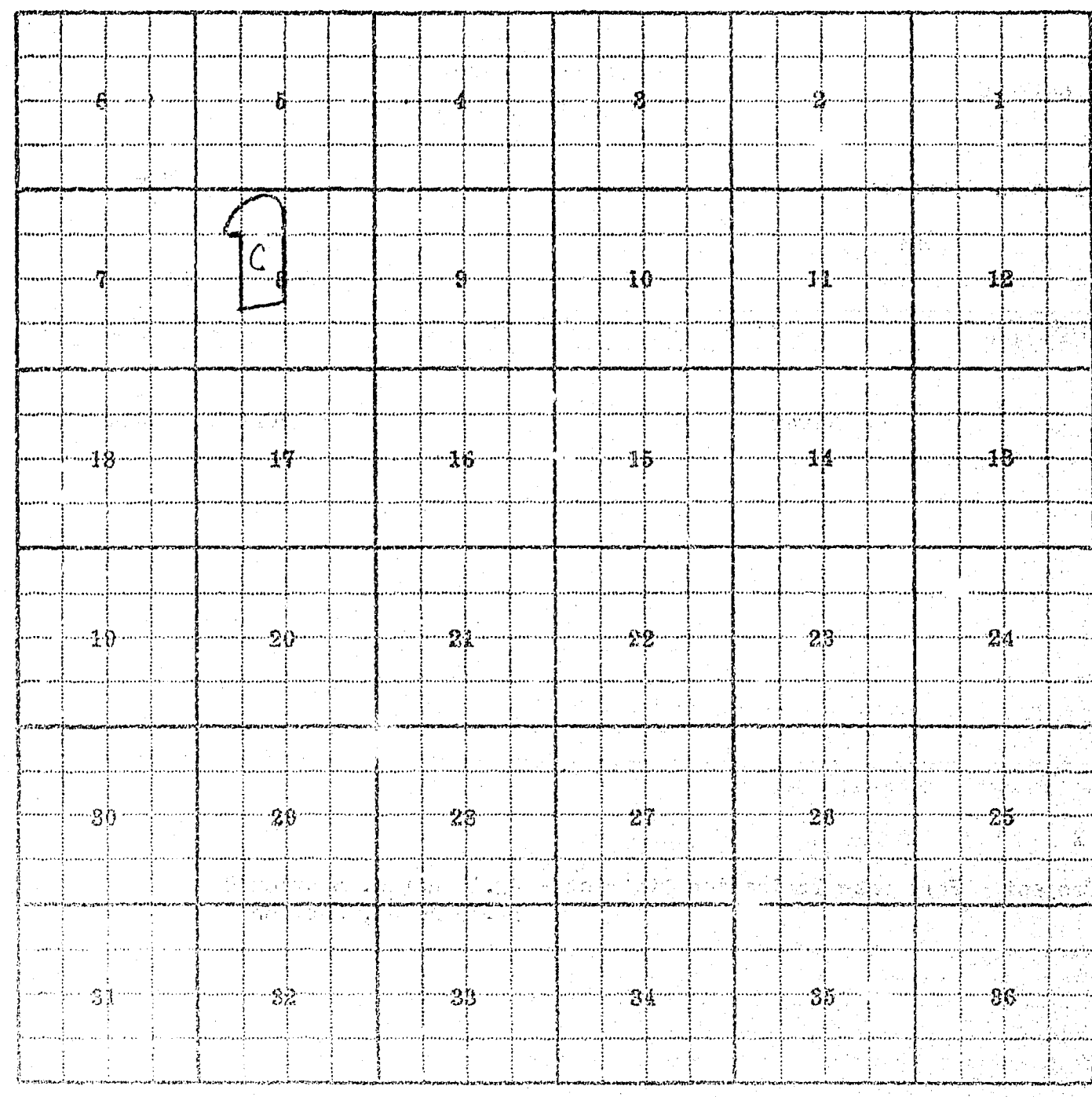

Land Ownership 8-C

F-1-A—5M—1-62—7448

County Cascade

Farm Checked: Date 6-22-60

By Robert Peter

STATE OF MONTANA
STATE ENGINEERS OFFICE
Water Resources Survey

T 20N R 2W Plat No 17

Photo No 16-104

Legal Land Owner Erma Johnston Address Simms

Operator Clyde Johnston Address

Water is delivered by:— 1. Private System; 2. Ditch Company; 3. State Project; X 4. Federal Project; 5. Irrigation District

App. No. Decree No.	NAME OF APPROPRIATOR TO WHOM DECREED	NAME OF STREAM	Date App. Date Priority	Miner's Inches	In Use	NAME OF DITCH (Water Delivered By)	No.	R/F	Present Irr. Acres	Irrigable Acres
SEE										
PROJECT										
RIGHTS		Sun River				Fort Shaw Canal	4	R	30.30	0

NOTE: R—Denotes Regular Irrigation. F—Flood Irrigation.

Adequate Supply: Yes X No Explain

Remarks

Sun River Project - Fort Shaw Irrigation District - 30.30 Acres, Section 8

River Basin Missouri

Also in: Plat No Twp Rge | Plat No Twp Rge | Plat No Twp Rge
Plat No Twp Rge | Plat No Twp Rge | Plat No Twp Rge

Information From:
Sarg Balzarini, Ditch Rider

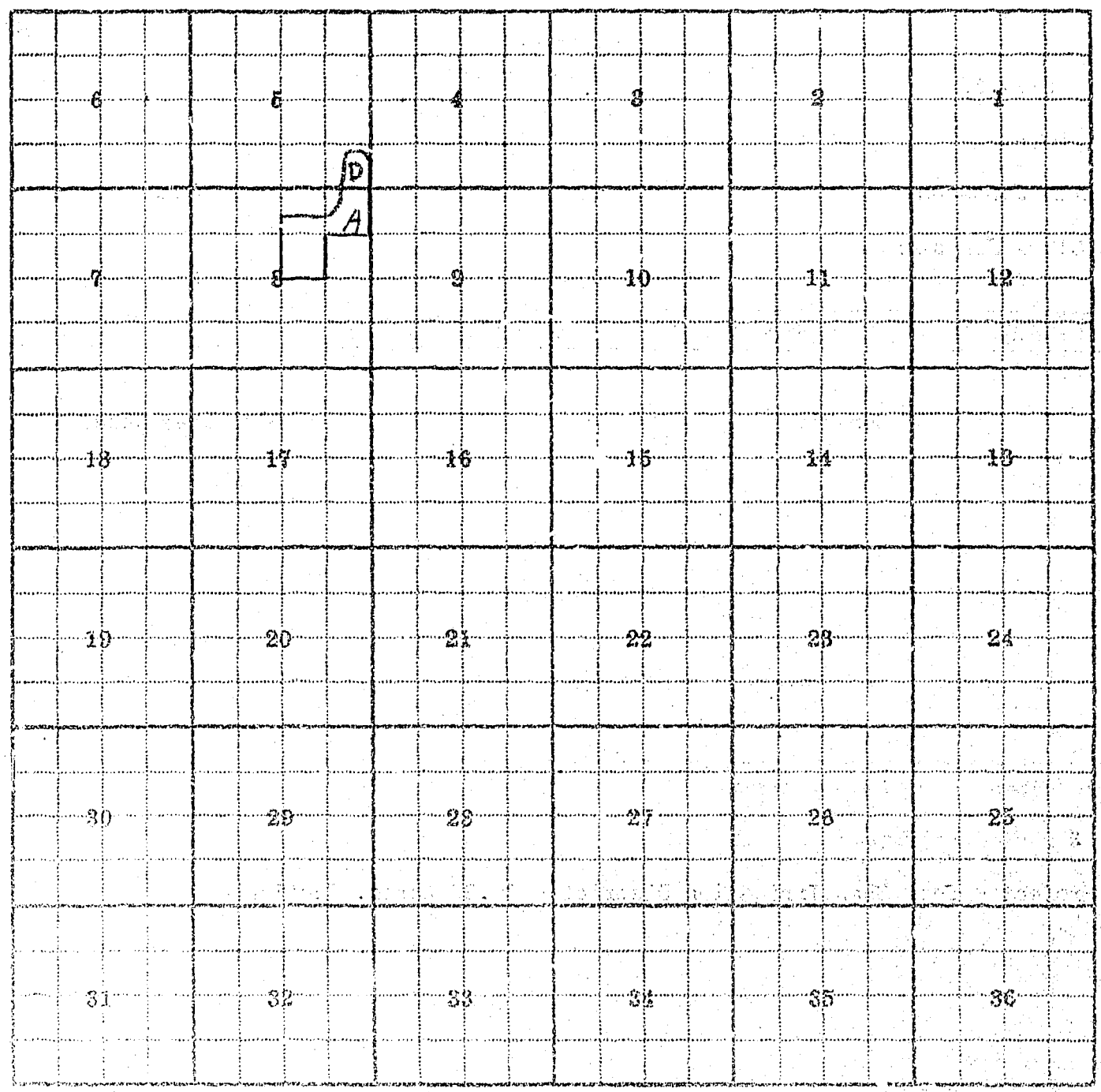

Land Ownership 5-D, 8-A

F-1-A—5M—1-62—7443

County Cascade

Farm Checked: Date 7-13-60

By Robert Peter

STATE OF MONTANA
STATE ENGINEERS OFFICE
Water Resources Survey

T. 20N R. 2W Plat No. 17

Photo No. 1G - 105

Legal Land Owner Robert & Marie Kennon Address Simms

Operator Same Address

Water is delivered by:— 1. Private System; 2. Ditch Company; 3. State Project; X4. Federal Project; 5. Irrigation District

App. No. Decree No.	NAME OF APPROPRIATOR TO WHOM DECREED	NAME OF STREAM	Date App. Date Priority	Miner's Inches	In Use	NAME OF DITCH (Water Delivered By)	No.	R/F	Present Irr. Acres	Irrigable Acres
SEE										
PROJECT										
RIGHTS		North Fork of Sun								
		River				Greenfield (Big Coulee)	4	R	82	0

NOTE: R—Denotes Regular Irrigation. F—Flood Irrigation.

Adequate Supply: Yes X No Explain

Remarks

~~54 Acres--Greenfields Division~~

Sun River Project - Greenfield Irrigation District - 54 Acres

River Basin Missouri

Also in: Plat No. Twp. Rge.	Plat No. Twp. Rge.	Plat No. Twp. Rge.
Plat No. Twp. Rge.	Plat No. Twp. Rge.	Plat No. Twp. Rge.

Information From:

Robert Kennon

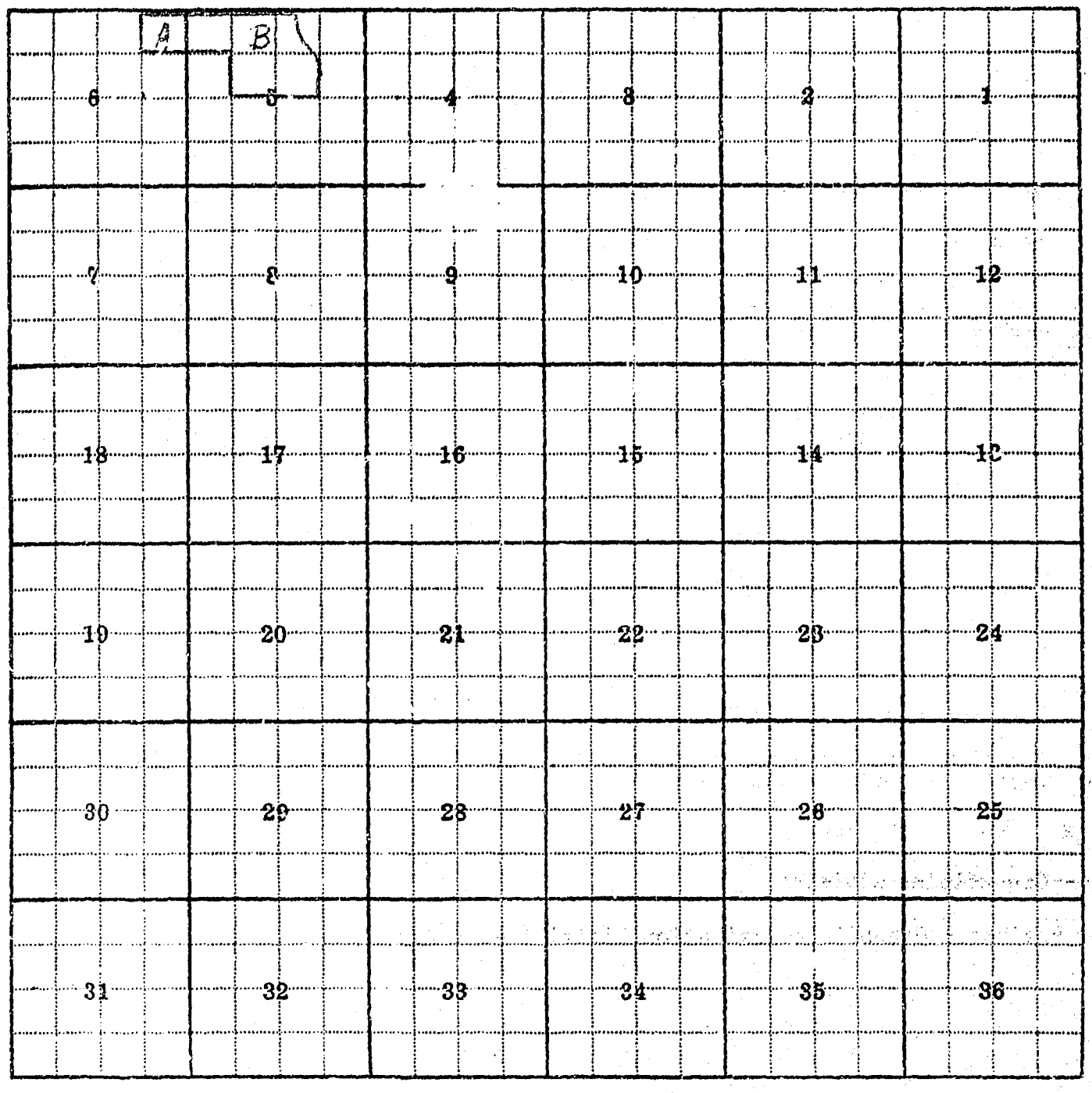

Land Ownership 5-B, 6-A

F-1-A--5M--1-62--7448

County Cascade

Farm Checked: Date 6-21-60

By Robert Peter

STATE OF MONTANA
STATE ENGINEERS OFFICE
Water Resources Survey

T. 20N R. 2W Plat No. 17

Photo No. 1G-104

Legal Land Owner J. C. Kessinger Address Simms

Operator Same Address

Water is delivered by:— 1. Private System; 2. Ditch Company; 3. State Project; X 4. Federal Project; 5. Irrigation District

App. No. Decree No.	NAME OF APPROPRIATOR TO WHOM DECREED	NAME OF STREAM	Date App. Date Priority	Miner's Inches	In Use	NAME OF DITCH (Water Delivered By)	No.	R/F	Present Irr. Acres	Irrigable Acres
SEE										
PROJECT										
RIGHTS		Sun River				Fort Shaw Canal	4	R	70	0

NOTE: R—Lenotes Regular Irrigation. F—Flood Irrigation.

Adequate Supply: Yes X No Explain

Remarks

Sun River Project - Fort Shaw Irrigation District - 70.00 Acres, Section 17

River Basin Missouri

Also in: Plat No. Twp. Rge. | Plat No. Twp. Rge. | Plat No. Twp. Rge.
Plat No. Twp. Rge. | Plat No. Twp. Rge. | Plat No. Twp. Rge.

Information From:
H.A. Tessman, Ditch Rider

6	5	4	3	2	1
7	8	9	10	11	12
18	E 17	16	15	14	13
19	20	21	22	23	24
30	29	28	27	26	25
31	32	33	34	35	36

Land Ownership 17-E

F-1-A—5M—1-62—7448

County Cascade

Farm Checked: Date 6-14-60

By Robert Peter

STATE OF MONTANA
STATE ENGINEERS OFFICE
Water Resources Survey

T 20N R 2W Plat No 17

Photo No 1G-104

Legal Land Owner Emil & Leo Klick Address Augusta

Operator Same Address

Water is delivered by:— 1. Private System; 2. Ditch Company; 3. State Project; X 4. Federal Project; 5. Irrigation District

App. No. Decree No.	NAME OF APPROPRIATOR TO WHOM DECREED	NAME OF STREAM	Date App. Date Priority	Miner's Inches	In Use	NAME OF DITCH (Water Delivered By)	No.	R/F	Present Irr. Acres	Irrigable Acres
SEE										
PROJECT										
RIGHTS		Sun River				Fort Shaw Canal	4	R	110	0

NOTE: R—Denotes Regular Irrigation. F—Flood Irrigation.

Adequate Supply: Yes X No Explain

Remarks

Sun River Project - Fort Shaw Irrigation District - 38.79 Acres, Section 8
34.66 Acres, Section 8

River Basin Missouri

Also in: Plat No. Twp. Rge. | Plat No. Twp. Rge. | Plat No. Twp. Rge.
Plat No. Twp. Rge. | Plat No. Twp. Rge. | Plat No. Twp. Rge.

Information From:
Sarg Balzarini



Land Ownership 8-F

F-1-A—5M—1-62—7448

County Cascade

Farm Checked: Date 6-23-60

By Robert Peter

STATE OF MONTANA
STATE ENGINEERS OFFICE
Water Resources Survey

T. 20N R. 2W Plat No. 17

Photo No. 1G-27, 1G-25

Legal Land Owner Edgar W. & Martha E. Kreamelmeyer Address Sun River

Operator Same Address

Water is delivered by:— 1. Private System; 2. Ditch Company; 3. State Project; X 4. Federal Project; 5. Irrigation District

App. No. Decree No.	NAME OF APPROPRIATOR TO WHOM DECREED	NAME OF STREAM	Date App. Date Priority	Miner's Inches	In Use	NAME OF DITCH (Water Delivered By)	No.	R/F	Present Irr. Acres	Irrigable Acres
SEE										
PROJECT										
RIGHTS		Sun River				Fort Shaw Canal	4	R	69	0

NOTE: R—Denotes Regular Irrigation. F—Flood Irrigation.

Adequate Supply: Yes X No Explain

Remarks

Sun River Project - Fort Shaw Irrigation District - 39.00 Acres, Section 24 & 25

River Basin Missouri

Also in: Plat No. Twp. Rge. | Plat No. Twp. Rge. | Plat No. Twp. Rge.
Plat No. Twp. Rge. | Plat No. Twp. Rge. | Plat No. Twp. Rge.

Information From:
Herb Sharp

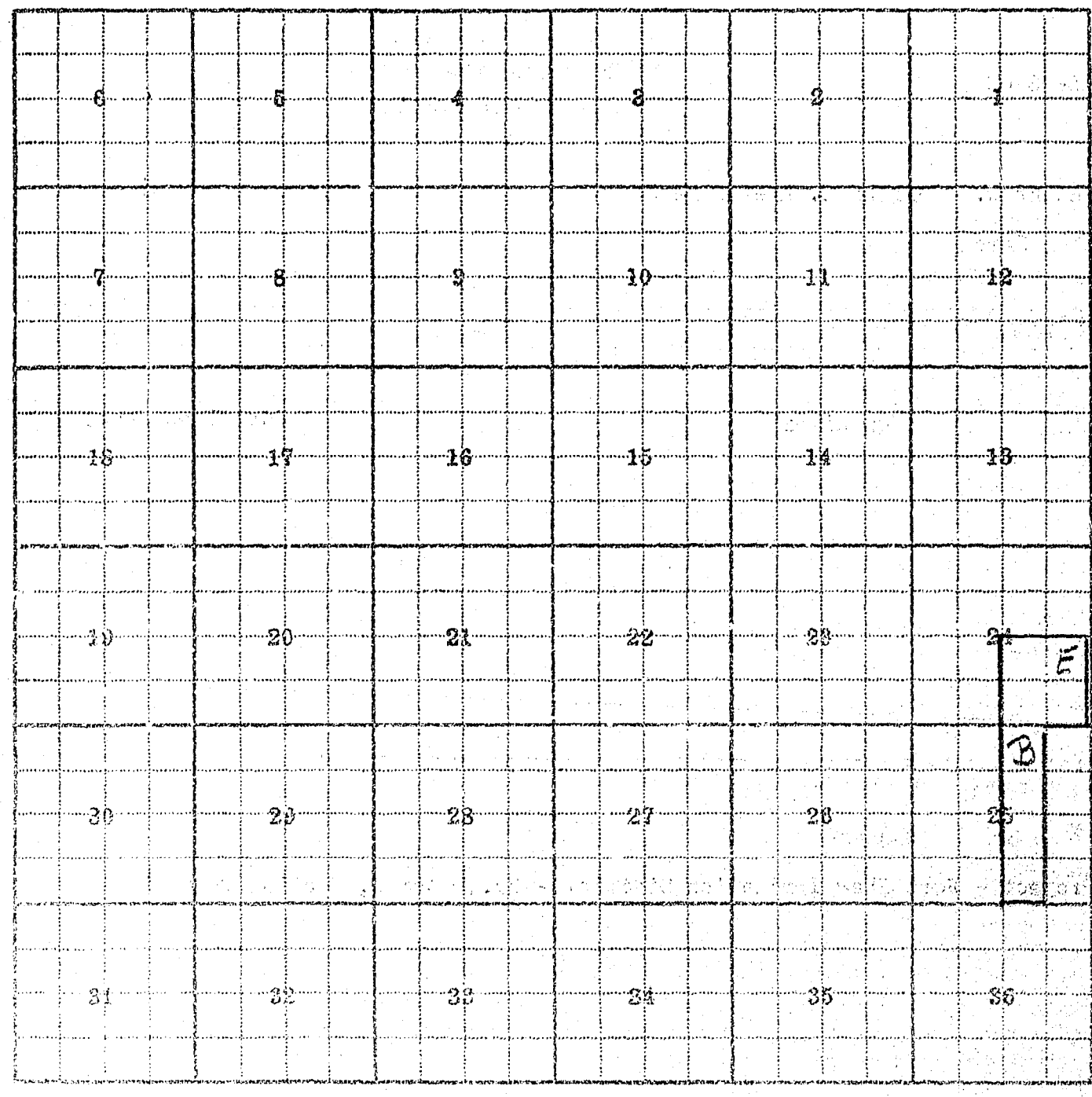

Land Ownership 24-E, 25-B

F-1-A—5M—1-62—7448

County Cascade

Farm Checked: Date 6-16-60

By Robert Peter

STATE OF MONTANA
STATE ENGINEERS OFFICE
Water Resources Survey

T. 20N R. 2W Plat No. 17

Photo No. 1G-104

Legal Land Owner E.D. & Elizabeth Lame Address Simms

Operator Same Address

Water is delivered by:— 1. Private System; 2. Ditch Company; 3. State Project; X 4. Federal Project; 5. Irrigation District

App. No. Decree No.	NAME OF APPROPRIATOR TO WHOM DECREED	NAME OF STREAM	Date App. Date Priority	Miner's Inches	In Use	NAME OF DITCH (Water Delivered By)	No.	R/F	Present Irr. Acres	Irrigable Acres
SEE										
PROJECT										
RIGHTS		Sun River				Fort Shaw Canal	4	R	40	0

NOTE: R—Denotes Regular Irrigation. F—Flood Irrigation.

Adequate Supply: Yes X No Explain

Remarks

Sun River Project - Fort Shaw Irrigation District - 40.00 Acres, Section 18

River Basin Missouri

Also in: Plat No. Twp. Rge.	Plat No. Twp. Rge.	Plat No. Twp. Rge.
Plat No. Twp. Rge.	Plat No. Twp. Rge.	Plat No. Twp. Rge.

Information From:
H. A. Tessman

6	5	4	3	2	1
7	8	9	10	11	12
D 18	17	16	15	14	13
19	20	21	22	23	24
30	29	28	27	26	25
31	32	33	34	35	36

Land Ownership 18-D

F-1-A—5M—1-62—7448

County Cascade

Farm Checked: Date 7-14-60

By Robert Peter

STATE OF MONTANA
STATE ENGINEERS OFFICE
Water Resources Survey

T 20N R 2W Plat No. 17

Photo No. 1G - 29, 1G - 47

Legal Land Owner Samuel & Betty E. Lenz Address Great Falls

Operator Same Address

Water is delivered by:— X 1. Private System; 2. Ditch Company; 3. State Project; 4. Federal Project; 5. Irrigation District

App. No. Decree No.	NAME OF APPROPRIATOR TO WHOM DECREED	NAME OF STREAM	Date App. Date Priority	Miner's Inches	In Use	NAME OF DITCH (Water Delivered By)	No.	R/F	Present Irr. Acres	Irrigable Acres
SEE										
COMPANY										
RIGHTS		Sun River				Rocky Reef Ditch	1	R	148	0
A-1315	Frank W. Bird	Sun River	3-17-09	800	Yes					
A-1328	Frank A. Logan	Sun River	7- 2-08	800	Yes					

NOTE: R--Denotes Regular Irrigation. F—Flood Irrigation.

Adequate Supply: Yes X No Explain

Remarks

Lenz owns these rights - they go on form in 21N 2W. 73 shares in Rocky Reef Ditch Company

River Basin Missouri

Also in: Plat No. Twp. Rge.	Plat No. Twp. Rge.	Plat No. Twp. Rge.
Plat No. Twp. Rge.	Plat No. Twp. Rge.	Plat No. Twp. Rge.

Information From:

Sam Lenz

			A		A
6	5	4	3	2	1
7	8	9	10	11	12
18	17	16	15	14	13
19	20	21	22	23	24
30	29	28	27	26	25
31	32	33	34	35	36

Land Ownership 2-A, 3-A

F-1-A—5M—1-62—7448

County Cascade

Farm Checked: Date 6-21-60

By Robert Peter

STATE OF MONTANA
STATE ENGINEERS OFFICE
Water Resources Survey

T 20N R 2W Plat No 17

Photo No 1G - 28, 1-G - 29

Legal Land Owner Fred & Margaret Lindberg Address Simms

Operator Same Address

Water is delivered by:— 1. Private System; 2. Ditch Company; 3. State Project; X4. Federal Project; 5. Irrigation District

App. No. Decree No.	NAME OF APPROPRIATOR TO WHOM DECREED	NAME OF STREAM	Date App. Date Priority	Miner's Inches	In Use	NAME OF DITCH (Water Delivered By)	No.	R/F	Present Irr. Acres	Irrigable Acres
SEE										
PROJECT										
RIGHTS		Sun River				Fort Shaw Canal	4	R	74.55	7.07

NOTE: R—Denotes Regular Irrigation. F—Flood Irrigation.

Adequate Supply: Yes X No Explain

Remarks

Sun River Project - Fort Shaw Irrigation District - 74.55 Acres, Section 2 & 11

River Basin Missouri

Also in: Plat No Twp Rge | Plat No Twp Rge | Plat No Twp Rge
Plat No Twp Rge | Plat No Twp Rge | Plat No Twp Rge

Information From:
Herb Sharp

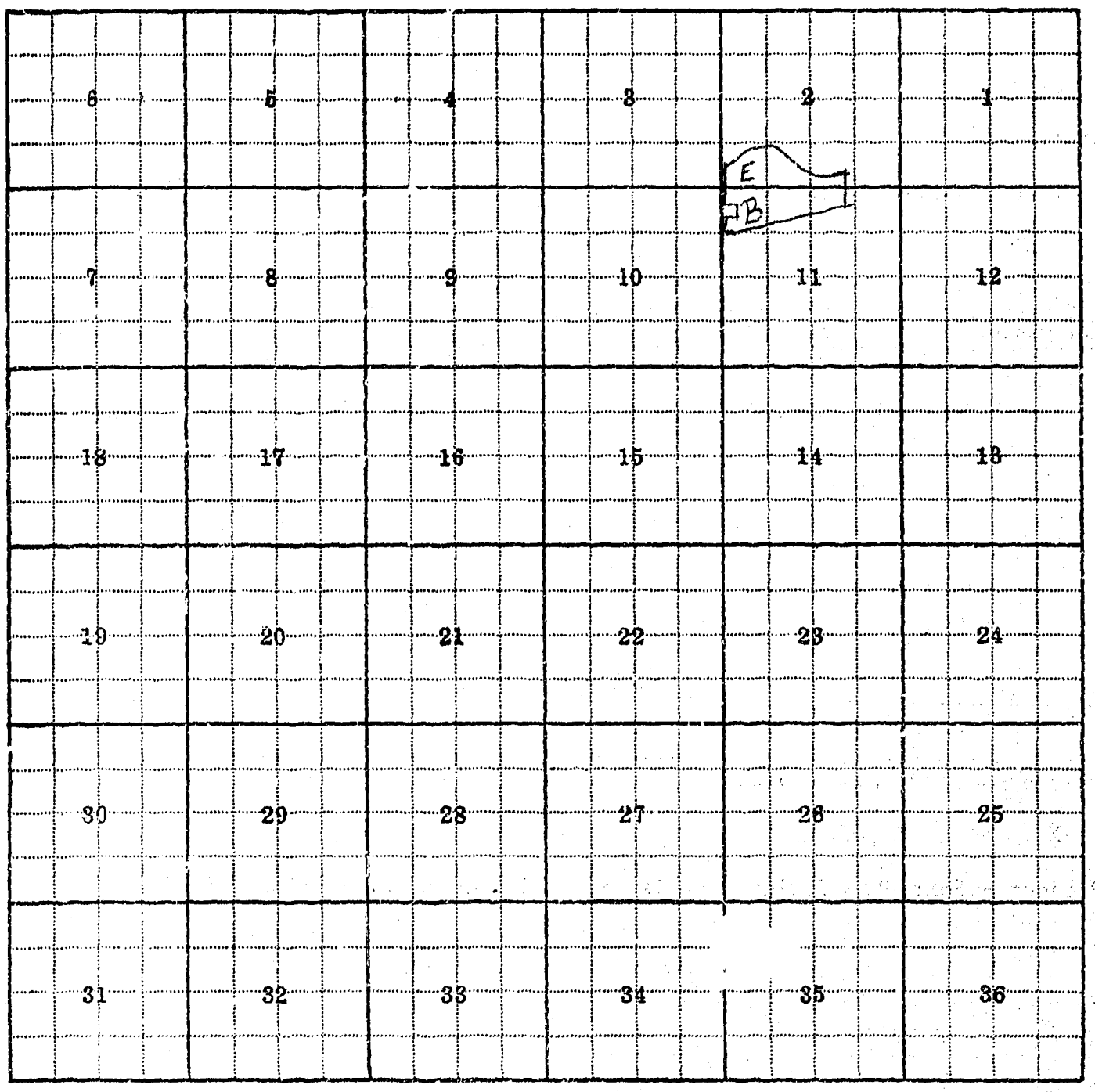

Land Ownership 2-E, 11-B

F-1-A—5M—1-62—7448

County Cascade

Farm Checked: Date 6-21-60

By Robert Peter

STATE OF MONTANA
STATE ENGINEERS OFFICE
Water Resources Survey

T. 20N. R. 2W. Plat No. 17

Photo No. 1G - 48, 1G - 28
1G - 47, 1G - 104

Legal Land Owner Robt. T. & Delores M. Lindberg Address Simms

Operator Same Address

Water is delivered by:— 1. Private System; 2. Ditch Company; 3. State Project; X 4. Federal Project; 5. Irrigation District

App. No. Decree No.	NAME OF APPROPRIATOR TO WHOM DECREED	NAME OF STREAM	Date App. Date Priority	Miner's Inches	In Use	NAME OF DITCH (Water Delivered By)	No.	R/F	Present Irr. Acres	Irrigable Acres
SEE										
PROJECT										
RIGHTS		Sun River				Fort Shaw Canal	4	R	174.60	0

NOTE: R—Denotes Regular Irrigation. F—Flood Irrigation.

Adequate Supply: Yes X No. Explain

Remarks

Sun River Project - Fort Shaw Irrigation District - 41.05 Acres, Section 18
40.00 Acres, Section 11
32.40 Acres, Section 11
20.00 Acres, Section 09
41.15 Acres, Section 18
174.60

River Basin Missouri

Also in: Plat No. Twp. Rge.	Plat No. Twp. Rge.	Plat No. Twp. Rge.
Plat No. Twp. Rge.	Plat No. Twp. Rge.	Plat No. Twp. Rge.

Information From:

Sarg

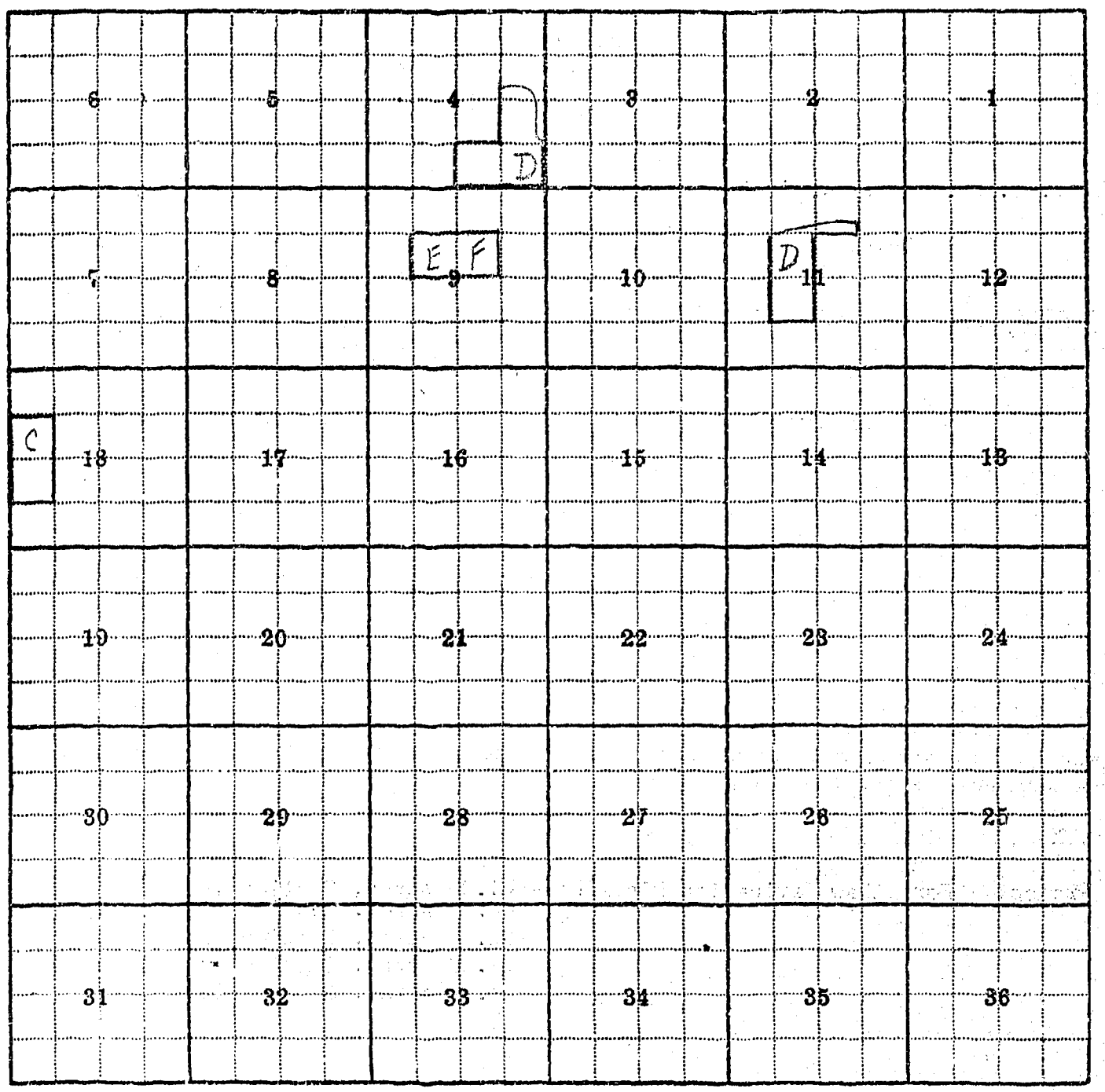

Land Ownership 4-D, 9-E, 9-F, 11-D, 18-C

4-D)) Robert T. Lindberg only, 9-F Delores M. Lindberg only
9-E))
11-D)) 18-C Robert T. & Delores M. Lindberg

F-1-A—5M—1-62—7448

County Cascade

Farm Checked: Date 7-7-60

By Robert Peter

STATE OF MONTANA
STATE ENGINEERS OFFICE
Water Resources Survey

T. 20N R. 2W Plat No. 17

Photo No. 1G - 29

Legal Land Owner Roy E. & Josephine B. Maney Address Fort Shaw

Operator Same Address

Water is delivered by:— X 1. Private System; 2. Ditch Company; 3. State Project; 4. Federal Project; 5. Irrigation District

App. No. Decree No.	NAME OF APPROPRIATOR TO WHOM DECREED	NAME OF STREAM	Date App. Date Priority	Miner's Inches	In Use	NAME OF DITCH (Water Delivered By)	No.	R/F	Present Irr. Acres	Irrigable Acres
SEE										
COMPANY										
RIGHTS		Sun River				Rocky Reef Ditch	1	R	27	0

NOTE: R—Denotes Regular Irrigation. F—Flood Irrigation.

Adequate Supply: Yes X No Explain

Remarks

26 Shares - Rocky Reef Ditch Company

River Basin Missouri

Also in: Plat No. Twp. Rge.	Plat No. Twp. Rge.	Plat No. Twp. Rge.
Plat No. Twp. Rge.	Plat No. Twp. Rge.	Plat No. Twp. Rge.

Information From:

Kathryn Hoffman



Land Ownership 2-C

F-1-A—5M—1-62—7448

County Cascade

Farm Checked: Date 6-28-60

By Robert Peter

STATE OF MONTANA
STATE ENGINEERS OFFICE
Water Resources Survey

T. 20N R. 2W Plat No. 17

Photo No. 1G - 27

Legal Land Owner Wm. B. & Rose Marker Address Fort Shaw

Operator Same Address

Water is delivered by:— 1. Private System; 2. Ditch Company; 3. State Project; X4. Federal Project; 5. Irrigation District

App. No. Decree No.	NAME OF APPROPRIATOR TO WHOM DECREED	NAME OF STREAM	Date App. Date Priority	Miner's Inches	In Use	NAME OF DITCH (Water Delivered By)	No.	R/F	Present Irr. Acres	Irrigable Acres
SEE										
PROJECT									23.90	
RIGHTS		Sun River				Fort Shaw Canal	4	R	~~24.30~~	0

NOTE: R—Denotes Regular Irrigation. F—Flood Irrigation.

Adequate Supply: Yes X No Explain

Remarks

Sun River Project - Fort Shaw Irrigation District - 10.40 Acres - Section 13
13.90 Acres - Section 14

River Basin Missouri

Also in: Plat No. Twp. Rge.	Plat No. Twp. Rge.	Plat No. Twp. Rge.
Plat No. Twp. Rge.	Plat No. Twp. Rge.	Plat No. Twp. Rge.

Information From:
Herb Sharp

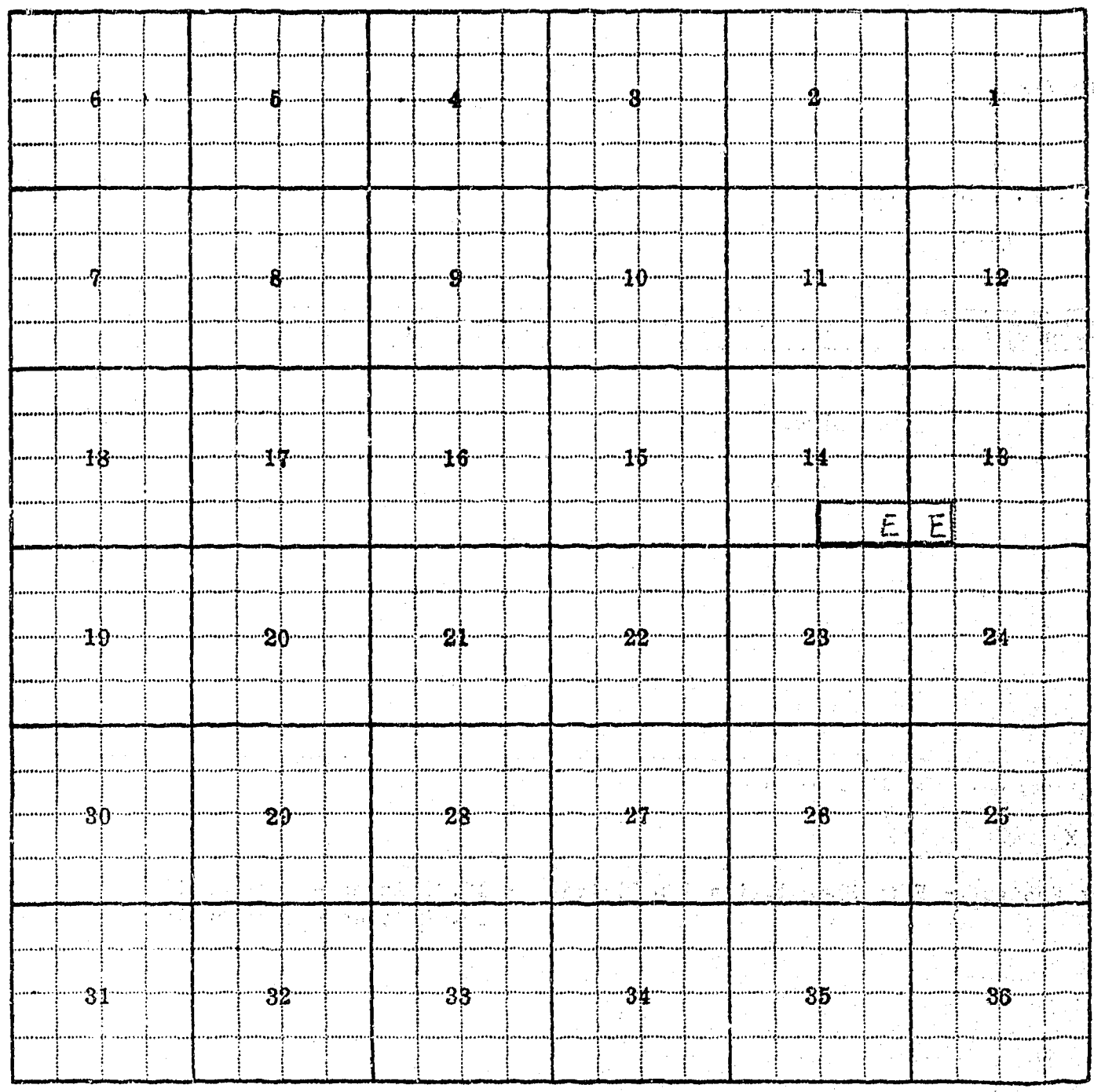

Land Ownership 13-E, 14-E

F-1-A—5M—1-62—7448

County Cascade

Farm Checked: Date 7-7-60

By Robert Peter

STATE OF MONTANA
STATE ENGINEERS OFFICE
Water Resources Survey

T. 20N. R. 2W. Plat No. 17

Photo No. 1G - 28, 29

Legal Land Owner Theodore C. & Kathleen Miller Address Fort Shaw

Operator Same Address

Water is delivered by:— 1. Private System; 2. Ditch Company; 3. State Project; X4. Federal Project; 5. Irrigation District

App. No. Decree No.	NAME OF APPROPRIATOR TO WHOM DECREED	NAME OF STREAM	Date App. Date Priority	Miner's Inches	In Use	NAME OF DITCH (Water Delivered By)	No.	R/F	Present Irr. Acres	Irrigable Acres
SEE										
PROJECT										
RIGHTS		Sun River				Fort Shaw Canal	4	R	64.62	0

NOTE: R—Denotes Regular Irrigation. F—Flood Irrigation.

Adequate Supply: Yes X No Explain

Remarks

~~Sun River Irrigation District --- Fort Shaw Division --- 24.62 Acres, Section 2 & 11 -- Add 40 Acres to Miller Assessment~~

Sun River Project - Fort Shaw Irrigation District - 24.62 Acres, Section 2 & 11
Add 40 Acres to Miller Assessment

River Basin Missouri

Also in: Plat No. Twp. Rge.	Plat No. Twp. Rge.	Plat No. Twp. Rge.
Plat No. Twp. Rge.	Plat No. Twp. Rge.	Plat No. Twp. Rge.

Information From:
Herb Sharp

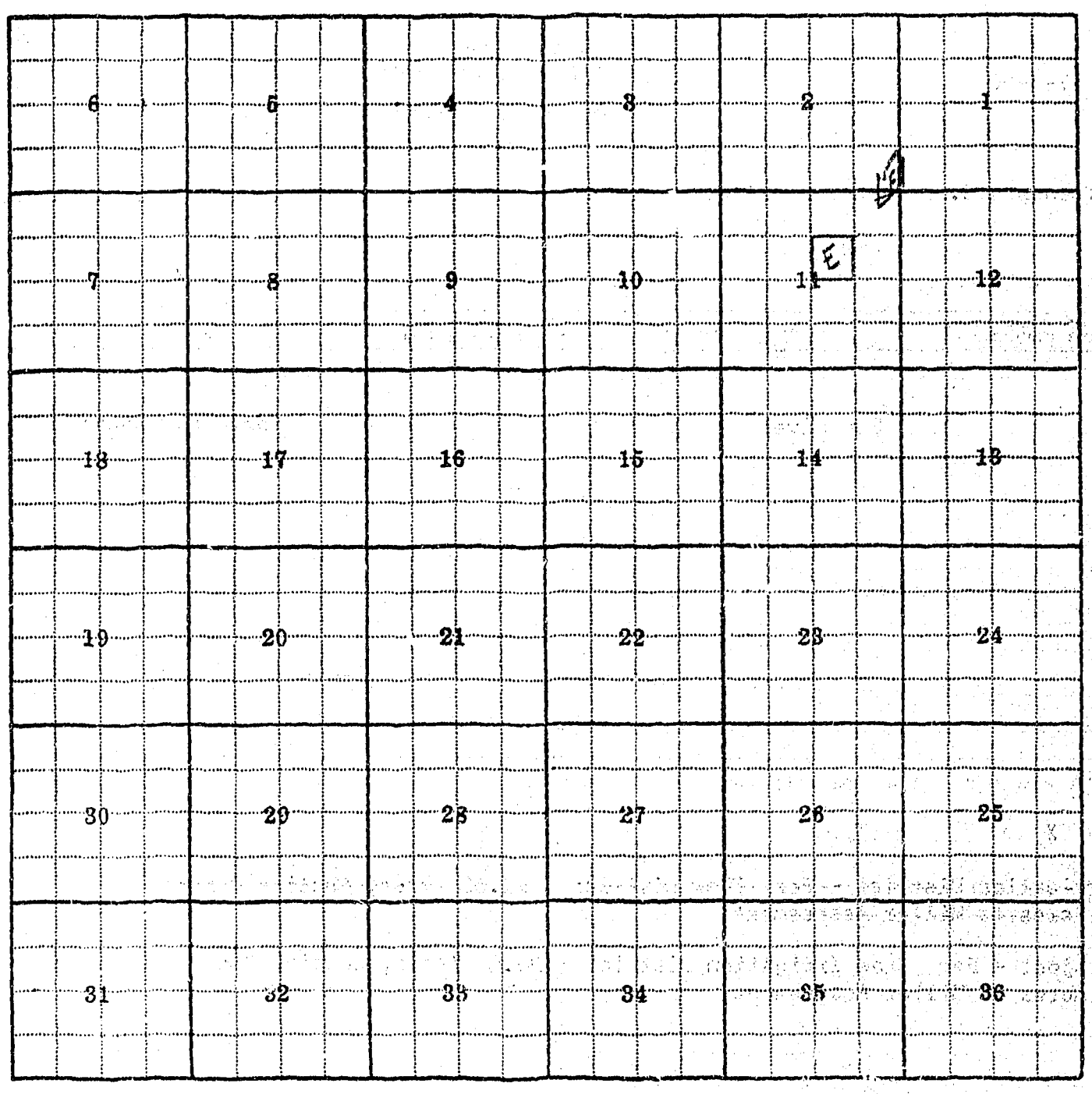

Land Ownership 2-F,11-E

F-1-A—5M—1-62—7448

County Cascade

Farm Checked: Date 7-13-60

By George Brandt & Dave Pouliot

STATE OF MONTANA
STATE ENGINEERS OFFICE
Water Resources Survey

T. 20N R. 2W Plat No. 17

Photo No. 16 - 25

Legal Land Owner Montana, State of Address

Operator Seaton Ranch Co. Address

Water is delivered by:— 1. Private System; 2. Ditch Company; 3. State Project; X4. Federal Project; 5. Irrigation District

App. No. Decree No.	NAME OF APPROPRIATOR TO WHOM DECREED	NAME OF STREAM	Date App. Date Priority	Miner's Inches	In Use	NAME OF DITCH (Water Delivered By)	No.	R/F	Present Irr. Acres	Irrigable Acres
SEE										
PROJECT										
RIGHTS		Sun River				Fort Shaw Canal	4	R	10	0

NOTE: R—Denotes Regular Irrigation. F—Flood Irrigation.

Adequate Supply: Yes ..... No ..... Explain .....

Remarks .....

River Basin Missouri

Also in: Plat No. ..... Twp. ..... Rge.	Plat No. ..... Twp. ..... Rge.	Plat No. ..... Twp. ..... Rge. .....
Plat No. ..... Twp. ..... Rge.	Plat No. ..... Twp. ..... Rge.	Plat No. ..... Twp. ..... Rge. .....

Information From:

Ed Seaton

6	5	4	3	2	1
7	8	9	10	11	12
18	17	16	15	14	13
19	20	21	22	23	24
30	29	28	27	26	25
31	32	33	34	35	36 A

Land Ownership 36-A

F-1-A—5M—1-62—7448

County Cascade

Farm Checked: Date 7-13-60

By Robert Peter

STATE OF MONTANA
STATE ENGINEERS OFFICE
Water Resources Survey

T. 20N R. 2W Plat No. 17

Photo No. 16 - 105

Legal Land Owner Willard & Mabel R. Moss Address

Operator Same Address

Water is delivered by:— 1. Private System; 2. Ditch Company; 3. State Project; X 4. Federal Project; 5. Irrigation District

App. No Decree No	NAME OF APPROPRIATOR TO WHOM DECREED	NAME OF STREAM	Date App. Date Priority	Miner's Inches	In Use	NAME OF DITCH (Water Delivered By)	No.	R/F	Present Irr. Acres	Irrigable Acres
SEE										
PROJECT										
RIGHTS		North Fork of Sun								
		River				Greenfield (Big Coulee)	4	R	70	0

NOTE: R—Denotes Regular Irrigation. F—Flood Irrigation.

Adequate Supply: Yes X No Explain

Remarks

Sun River Project - Greenfield Irrigation District - 109 Acres - 73 acres went to Warren & Grace Harding

The average shown under project is also shown on form for Willard N. Moss

River Basin Missouri

Also in: Plat No. Twp. Rge.	Plat No. Twp. Rge.	Plat No. Twp. Rge.
Plat No. Twp. Rge.	Plat No. Twp. Rge.	Plat No. Twp. Rge.

Information From:
Willard Moss

C 6	5	4	3	2	1
7	8	9	10	11	12
18	17	16	15	14	13
19	20	21	22	23	24
30	29	28	27	26	25
31	32	33	34	35	36

Land Ownership 6-C

F-1-A—5M—1-62—7448

County Cascade

Farm Checked: Date 7-13-60

By Robert Peter

STATE OF MONTANA
STATE ENGINEERS OFFICE
Water Resources Survey

T. 20N R. 2W Plat No. 17

Photo No. 1G - 105

Legal Land Owner Willard N. Moss Address Simms

Operator Same Address

Water is delivered by:-- 1. Private System; 2. Ditch Company; 3. State Project; X 4. Federal Project; 5. Irrigation District

App. No. Decree No.	NAME OF APPROPRIATOR TO WHOM DECREED	NAME OF STREAM	Date App. Date Priority	Miner's Inches	In Use	NAME OF DITCH (Water Delivered By)	No.	R/F	Present Irr. Acres	Irrigable Acres
SEE										
PROJECT										
RIGHTS		North Fork of Sun								
		River				Greenfield (Big Coulee)	4	R	40	0

NOTE: R—Denotes Regular Irrigation. F—Flood Irrigation.

Adequate Supply: Yes X No Explain

Remarks

Sun River Project - Greenfield Irrigation District - 109 Acres - 73 acres went to Warren & Grace Harding

The average shown under project is also shown on form for Willard & Mable Moss

River Basin Missouri

Also in: Plat No. Twp. Rge.	Plat No. Twp. Rge.	Plat No. Twp. Rge.
Plat No. Twp. Rge.	Plat No. Twp. Rge.	Plat No. Twp. Rge.

Information From:

Willard Moss

D 6	5	4	3	2	1
7	8	9	10	11	12
18	17	16	15	14	13
19	20	21	22	23	24
30	29	28	27	26	25
31	32	33	34	35	36

Land Ownership 6-D

F-1-A—5M—1-62—7448

County Cascade

Farm Checked: Date 7-8-60

By Robert Peter

Legal Land Owner W. B. MacDonald

Operator Same

STATE OF MONTANA
STATE ENGINEERS OFFICE
Water Resources Survey

T 20N R 2W Plat No. 17

Photo No. 1G-100

Address

Address

Water is delivered by:— 1. Private System; 2. Ditch Company; 3. State Project; 4. Federal Project; 5. Irrigation District

App. No. Decree No.	NAME OF APPROPRIATOR TO WHOM DECREED	NAME OF STREAM	Date App. Date Priority	Miner's Inches	In Use	NAME OF DITCH (Water Delivered By)	No.	R/F	Present Irr. Acres	Irrigable Acres
	NO IRRIGATION									
A-1209	Nathaniel Price	Unnamed Spring	5- 1-99	50	Stock					

NOTE: R—Denotes Regular Irrigation. F—Flood Irrigation.

Adequate Supply: Yes..... No..... Explain.....

Remarks.....

River Basin Missouri

Also in: Plat No..... Twp..... Rge..... Plat No..... Twp..... Rge..... Plat No..... Twp..... Rge.....
Plat No..... Twp..... Rge..... Plat No..... Twp..... Rge..... Plat No..... Twp..... Rge.....

Information From:

Field Survey



Legal Ownership 31-D

F-1-A—5M—1-62—7448

County Cascade

Farm Checked: Date 6-21-60

By Robert Peter

STATE OF MONTANA
STATE ENGINEERS OFFICE
Water Resources Survey

T.20N R. 2W Plat No. 17

Photo No. 1G - 48

Legal Land Owner Karl A. & Marie Nash Address Fort Shaw

Operator Same Address

Water is delivered by:— 1. Private System; 2. Ditch Company; 3. State Project; X4. Federal Project; 5. Irrigation District

App. No. Decree No.	NAME OF APPROPRIATOR TO WHOM DECREED	NAME OF STREAM	Date App. Date Priority	Miner's Inches	In Use	NAME OF DITCH (Water Delivered By)	No.	R/F	Present Irr. Acres	Irrigable Acres
SEE										
PROJECT										
RIGHTS		Sun River				Fort Shaw Canal	4	R	31.70	0

NOTE: R—Denotes Regular Irrigation F—Flood Irrigation.

Adequate Supply: Yes X No Explain

Remarks

Sun River Project - Fort Shaw Irrigation District - 31.70 Acres, Section 9

River Basin Missouri

Also in: Plat No. Twp. Rge.	Plat No. Twp. Rge.	Plat No. Twp. Rge.
Plat No. Twp. Rge.	Plat No. Twp. Rge.	Plat No. Twp. Rge.

Information From:

Herb Sharp

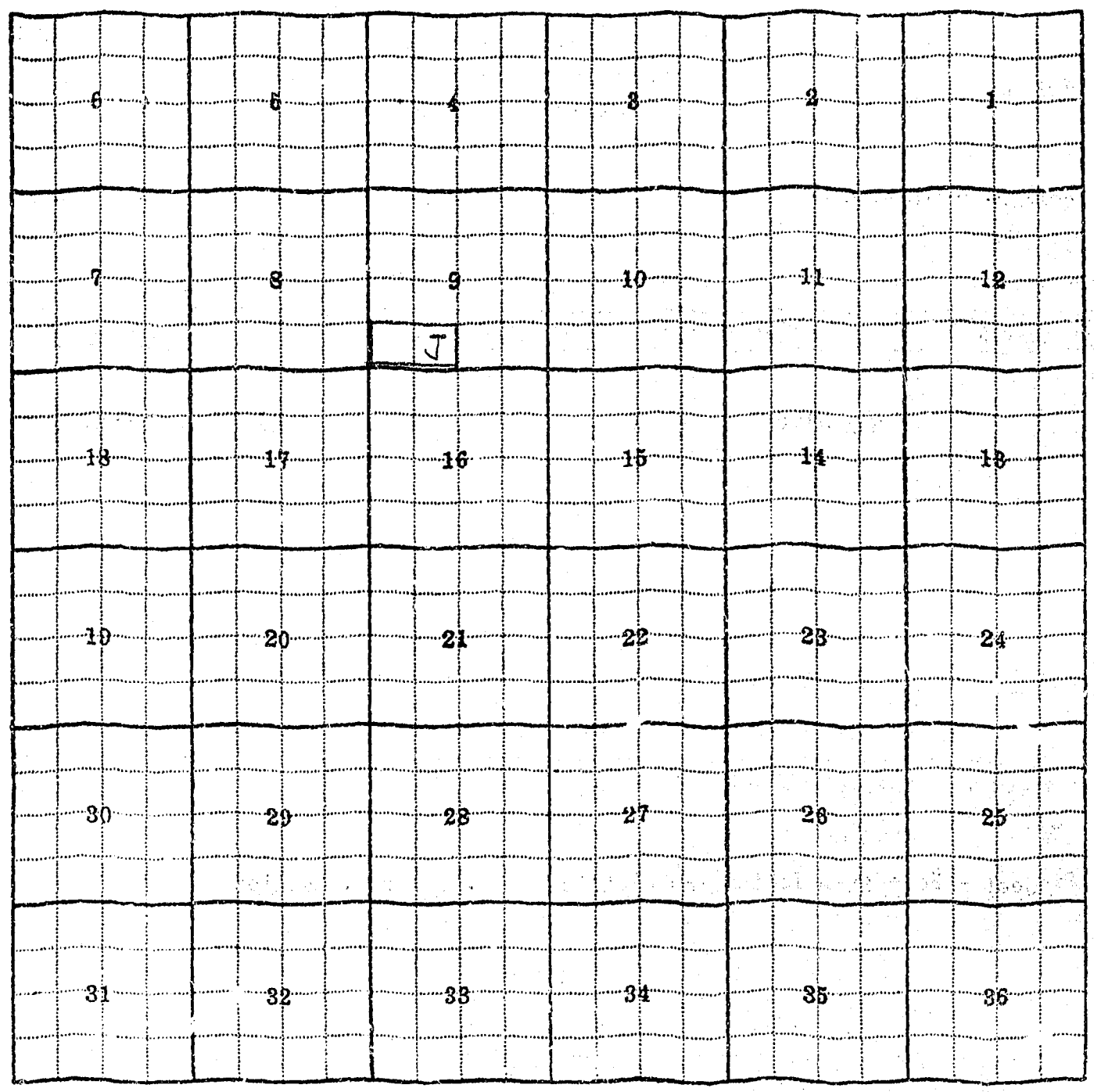

Land Ownership 9-J

F-1-A—5M—1-62—7448

County Cascade

Farm Checked: Date 6-23-60

By Robert Peter

STATE OF MONTANA
STATE ENGINEERS OFFICE
Water Resources Survey

T. 20N R. 2W Plat No. 17

Photo No. 16-28

Legal Land Owner Marcus M. & Anna B. Nichols Address Great Falls

Operator Melvin Taule Address

Water is delivered by:— 1. Private System; 2. Ditch Company; 3. State Project; X. Federal Project; 5. Irrigation District

App. No. Decree No.	NAME OF APPROPRIATOR TO WHOM DECREED	NAME OF STREAM	Date App. Date Priority	Miner's Inches	In Use	NAME OF DITCH (Water Delivered By)	No.	R/F	Present Irr. Acres	Irrigable Acres
SEE										
PROJECT										
RIGHTS		Sun River				Fort Shaw Canal	4	R	70	0

NOTE: R—Denotes Regular Irrigation. F—Flood Irrigation.

Adequate Supply: Yes X No Explain

Remarks

Sun River Project - Fort Shaw Irrigation District - 27.70 Acres, Section 12
80.00 Acres, Section 12

River Basin Missouri

Also in: Plat No. Twp. Rge.	Plat No. Twp. Rge.	Plat No. Twp. Rge.
Plat No. Twp. Rge.	Plat No. Twp. Rge.	Plat No. Twp. Rge.

Information From:

Herb Sharp

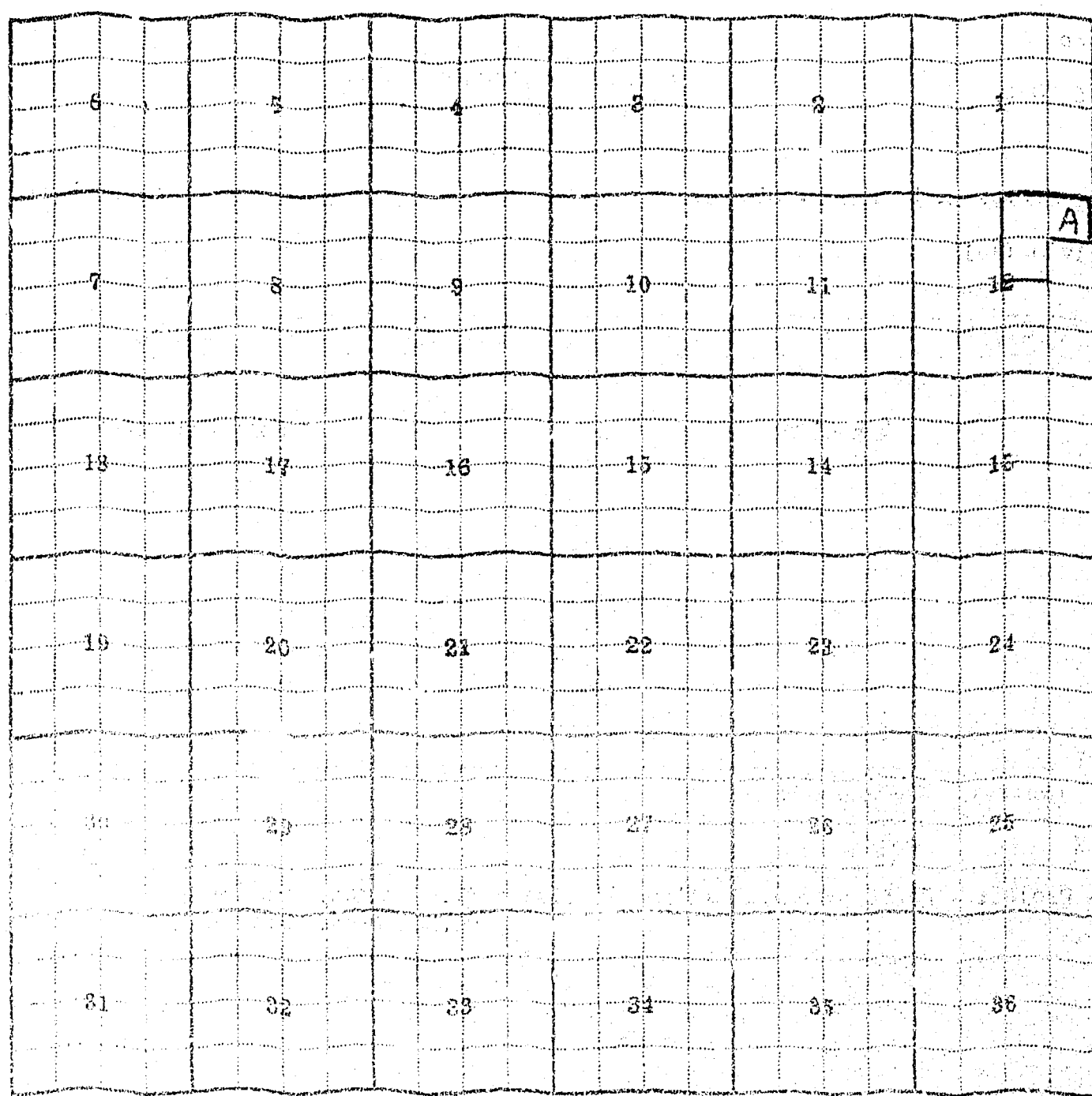

Land Ownership 12-A

F-1-A—5M—1-62—7448

County Cascade

Farm Checked: Date 6-21-60

By Robert Peter

STATE OF MONTANA
STATE ENGINEERS OFFICE
Water Resources Survey

T. 20N R. 2W Plat No. 17

Photo No. 10-28

Legal Land Owner Alice Mae & Harold Norris Address Fort Shaw

Operator Same Address

Water is delivered by:— 1. Private System; 2. Ditch Company; 3. State Project; X 4. Federal Project; 5. Irrigation District

App. No. Decree No.	NAME OF APPROPRIATOR TO WHOM DECREED	NAME OF STREAM	Date App. Date Priority	Miner's Inches	In Use	NAME OF DITCH (Water Delivered By)	No.	R/F	Present Irr. Acres	Irrigable Acres
SEE										
PROJECT										
RIGHTS		Sun River				Fort Shaw Canal	4	R	75	0

NOTE: R—Denotes Regular Irrigation. F—Flood Irrigation.

Adequate Supply: Yes X No Explain

Remarks

Sun River Project - Fort Shaw Irrigation District - 28.19 Acres, Section 11 - (See Below)
58.55 Acres, Section 11 - (See Below)

Plat No. 8, Township 21, Range 1W

River Basin Missouri

Information From:
Field Survey

Also in: Plat No. Twp. Rge.	Plat No. Twp. Rge.	Plat No. Twp. Rge.
Plat No. Twp. Rge.	Plat No. Twp. Rge.	Plat No. Twp. Rge.

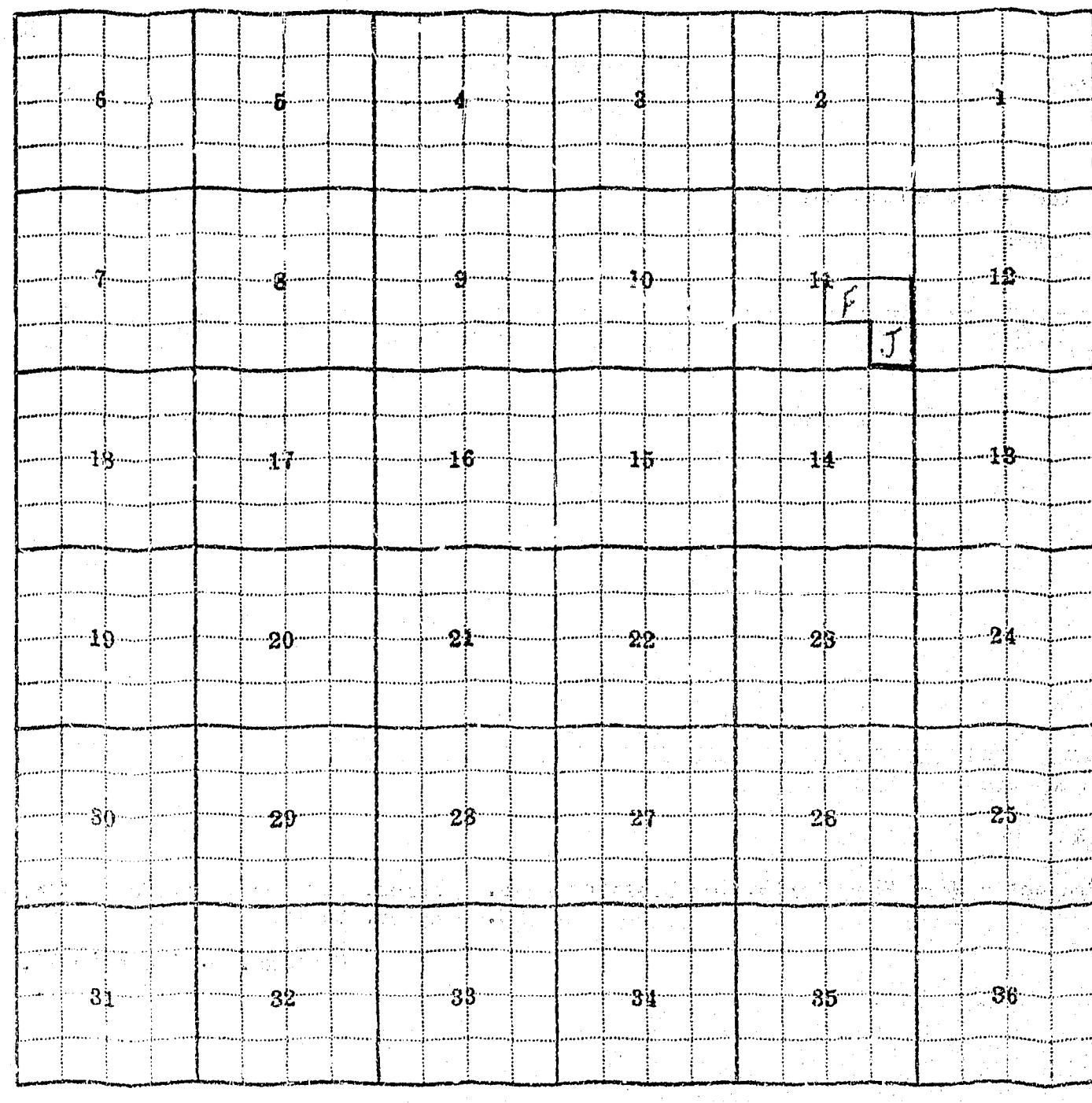

Land Ownership 11-F = Harold M. Norris only
11-J = Alice Mae Norris only