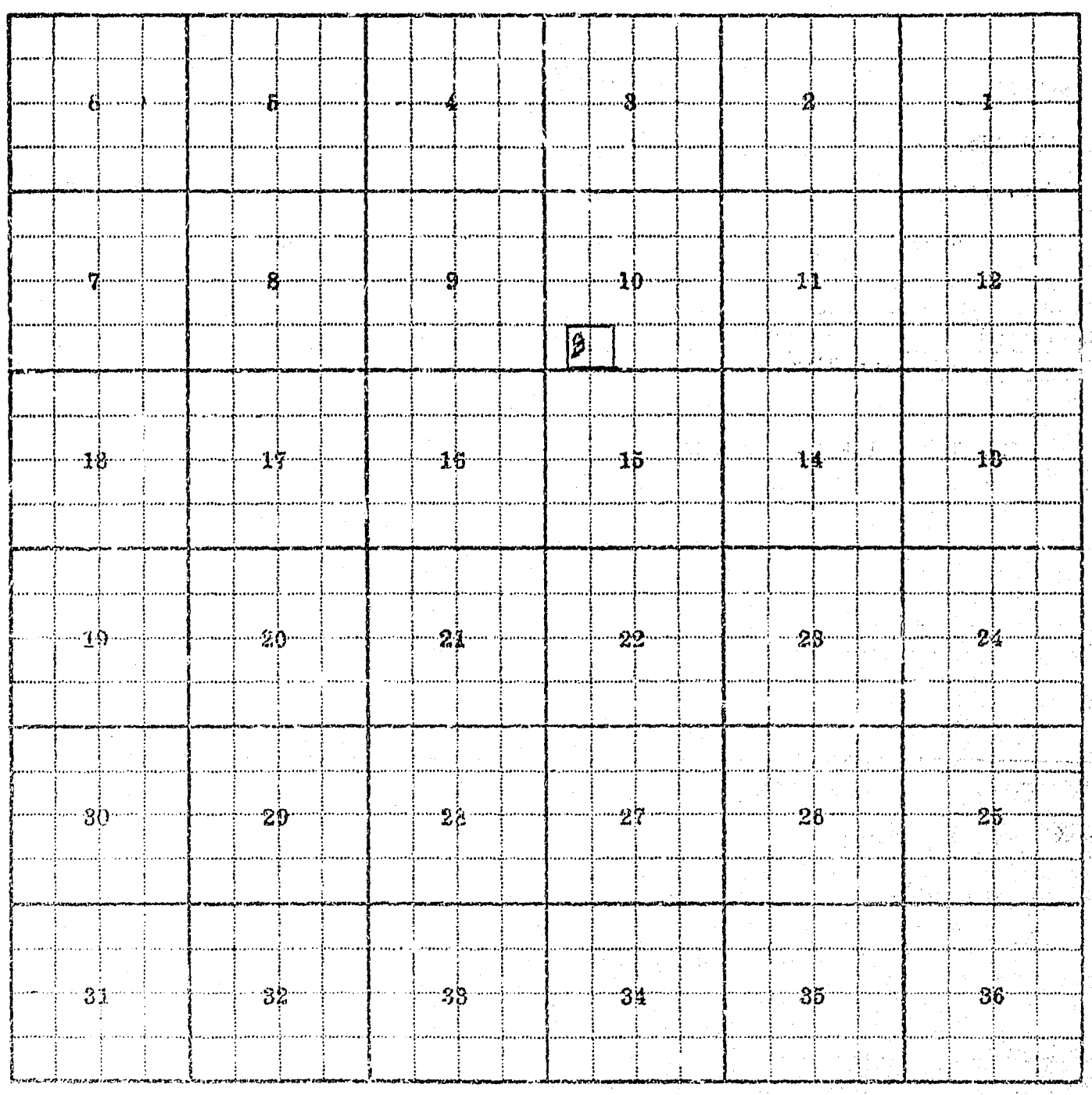

Land Ownership 10-B

F-1-A—5M—1-62—7448

County Cascade

Farm Checked: Date 7-27-60

By Bill Kirkland & Dave Pouliot

STATE OF MONTANA
STATE ENGINEERS OFFICE
Water Resources Survey

T 20N R 3E Plat No. 21

Photo No. 5G-152

Legal Land Owner Wm. B. Finley, Jr. Address

Operator Address

Water is delivered by:—X 1. Private System; 2. Ditch Company; 3. State Project; 4. Federal Project; 5. Irrigation District

App. No. Decree No.	NAME OF APPROPRIATOR TO WHOM DECREED	NAME OF STREAM	Date App. Date Priority	Miner's Inches	In Use	NAME OF DITCH (Water Delivered By)	No.	R/F	Present Irr. Acres	Irrigable Acres
USE		Missouri				Finley Pump	1	R	5	0

NOTE: R—Denotes Regular Irrigation. F—Flood Irrigation.

Adequate Supply: Yes X No Explain City of Great Falls

Remarks

River Basin Missouri

Also in: Plat No. Twp. Rge.	Plat No. Twp. Rge.	Plat No. Twp. Rge.
Plat No. Twp. Rge.	Plat No. Twp. Rge.	Plat No. Twp. Rge.

Information From:
Henry Langstock

6	5	4	3	2	1
7	8	9	10	11	12
18	17	16	15	14	13
19	20	21	22	23	24
30	29	28	27	26	25
31	32	33	34	35	36

Land Ownership 36-A

F-1-A—5M—1-62—7448

County Cascade

Farm Checked: Date 6-15-60

By George Brandt & Dave Pouliot

STATE OF MONTANA
STATE ENGINEERS OFFICE
Water Resources Survey

T. 20N. R. 3E. Plat No. 21

Photo No. 4G-81

Legal Land Owner Bert A. Goettel Address Great Falls

Operator Same Address 1st Ave. S.W.

Water is delivered by:— X1. Private System; 2. Ditch Company; 3. State Project; 4. Federal Project; 5. Irrigation District

App. No. Decree No.	NAME OF APPROPRIATOR TO WHOM DECREED	NAME OF STREAM	Date App. Date Priority	Miner's Inches	In Use	NAME OF DITCH (Water Delivered By)	No.	R/F	Present Irr. Acres	Irrigable Acres
USE		Sun River				Hermanson Pump	1	R	(3)	0

NOTE: R—Denotes Regular Irrigation. F—Flood Irrigation.

Adequate Supply: Yes X No Explain City of Great Falls

Remarks

22 years

River Basin Missouri

Also in: Plat No. Twp. Rge. | Plat No. Twp. Rge. | Plat No. Twp. Rge.
Plat No. Twp. Rge. | Plat No. Twp. Rge. | Plat No. Twp. Rge.

Information From: H. Hermanson



Land Ownership 9-

F-1-A—5M—1-62—7448

County Cascade

Farm Checked: Date 8-3-60

By Bill Kirkland & Dave Pouliot

STATE OF MONTANA
STATE ENGINEERS OFFICE
Water Resources Survey

T. 20N. R. 3E. Plat No. 21

Photo No. 4G-200

Legal Land Owner Herman & Joseph Hepp Address

Operator Same Address

Water is delivered by:— X 1. Private System; 2. Ditch Company; 3. State Project; 4. Federal Project; 5. Irrigation District

App. No. Decree No.	NAME OF APPROPRIATOR TO WHOM DECREED	NAME OF STREAM	Date App. Date Priority	Miner's Inches	In Use	NAME OF DITCH (Water Delivered By)	No.	R/F	Present Irr. Acres	Irrigable Acres
USE		Sun River				Hepp Sprinkler	1	R	255	0

NOTE: R—Denotes Regular Irrigation. F—Flood Irrigation.

Adequate Supply: Yes X No Explain

Remarks

This system has been in use fifty years

River Basin Missouri

Also in: Plat No. Twp. Rge.	Plat No. Twp. Rge.	Plat No. Twp. Rge.
Plat No. Twp. Rge.	Plat No. Twp. Rge.	Plat No. Twp. Rge.

Information From:

Joseph Hepp

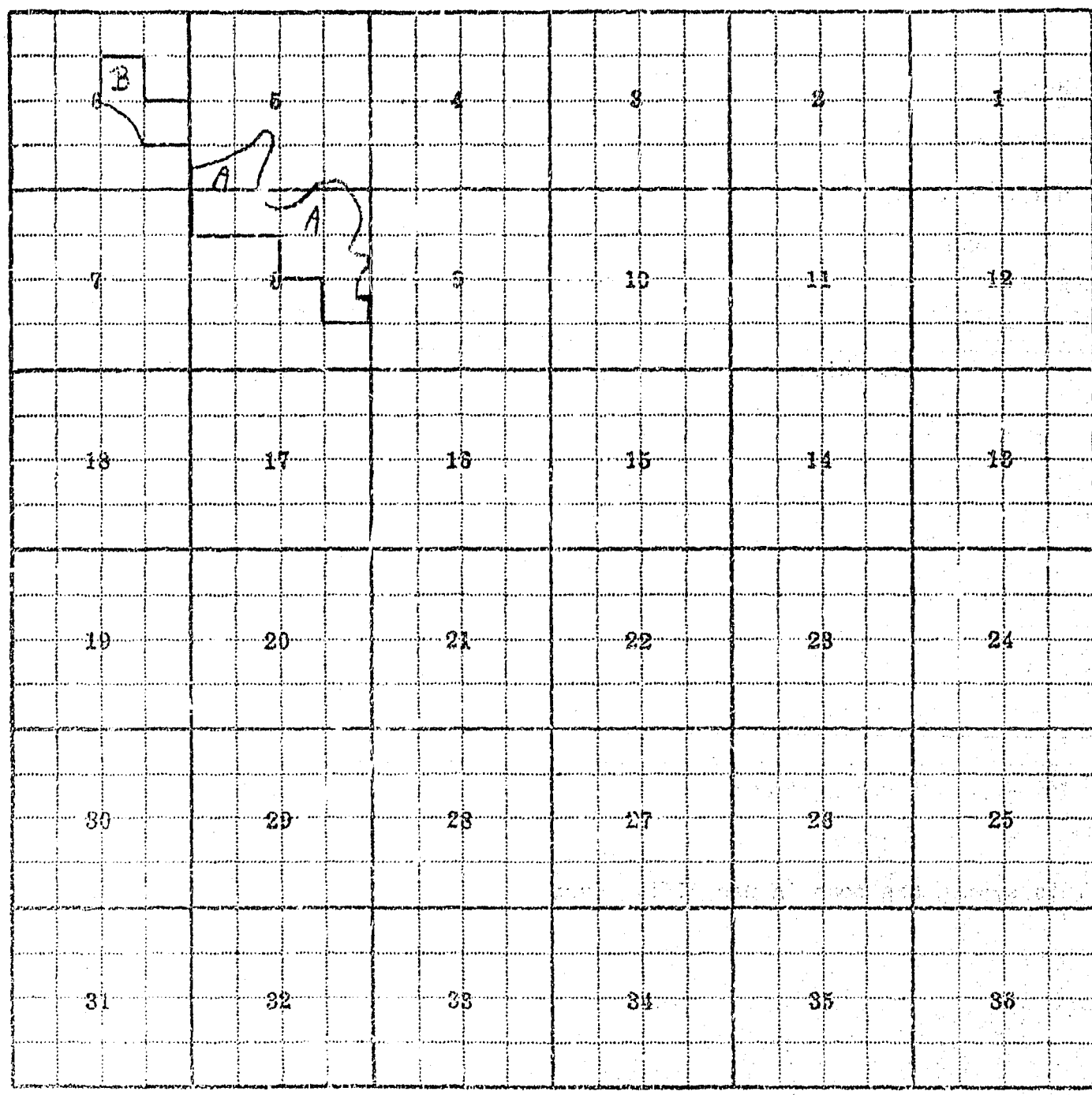

Land Ownership 5-A, 6-B, 8-A

F 1-A—5M—1-62—7448

County Cascade

Farm Checked: Date 6-15-60

By George Brandt & Dave Pouliot

STATE OF MONTANA
STATE ENGINEERS OFFICE
Water Resources Survey

T. 20N. R. 3E. Plat No. 21

Photo No. 4G-81

Legal Land Owner H. Hermanson & Son Address Great Falls

Operator Same Address 1st Ave. S.W.

Water is delivered by:— X 1. Private System; 2. Ditch Company; 3. State Project; 4. Federal Project; 5. Irrigation District

App. No. Decree No.	NAME OF APPROPRIATOR TO WHOM DECREED	NAME OF STREAM	Date App. Date Priority	Miner's Inches	In Use	NAME OF DITCH (Water Delivered By)	No.	R/F	Present Irr. Acres	Irrigable Acres
USE		Sun River				Hermanson Pump	1	R	2	0

NOTE: R—Denotes Regular Irrigation. F—Flood Irrigation.

Adequate Supply: Yes X No Explain City of Great Falls

Remarks

22 years

River Basin Missouri

Also in: Plat No. Twp. Rge. | Plat No. Twp. Rge. | Plat No. Twp. Rge.
Plat No. Twp. Rge. | Plat No. Twp. Rge. | Plat No. Twp. Rge.

Information From:

H. Hermanson

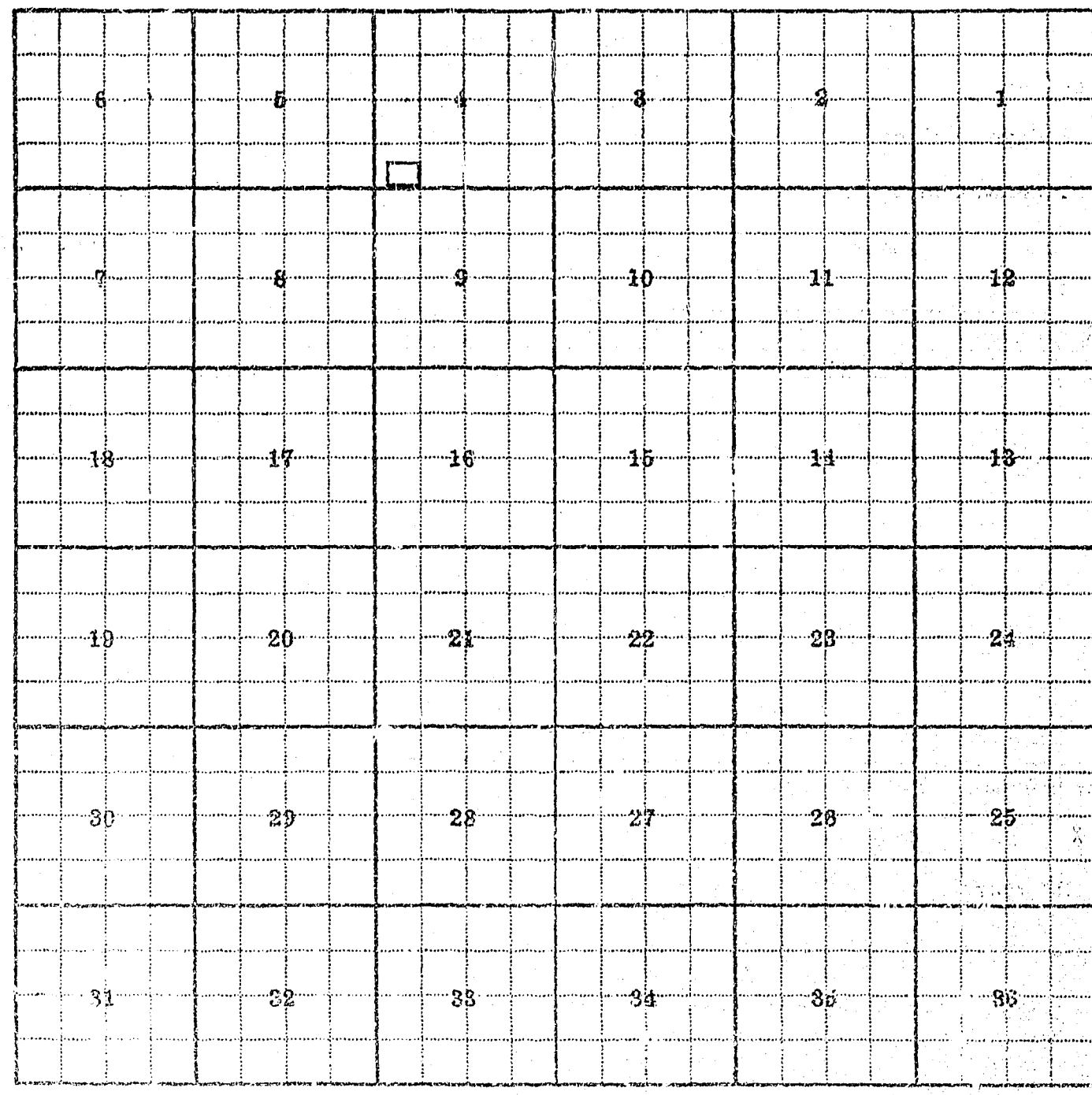

Land Ownership 4-

F-1-A—5M—1-62—7448

County Cascade

Farm Checked: Date 7-27-60

By Dave Pouliot & Bill Kirkland

STATE OF MONTANA
STATE ENGINEERS OFFICE
Water Resources Survey

T 20N R 3E Plat No. 21

Photo No. 5G-153

Legal Land Owner Henry Langstock Address

Operator Address

Water is delivered by:— χ1. Private System; 2. Ditch Company; 3. State Project; 4. Federal Project; 5. Irrigation District

App. No. Decree No.	NAME OF APPROPRIATOR TO WHOM DECREED	NAME OF STREAM	Date App. Date Priority	Miner's Inches	In Use	NAME OF DITCH (Water Delivered By)	No.	R/F	Present Irr. Acres	Irrigable Acres
USE		Missouri River				Langstock Pump	1	R	½	2½

NOTE: R—Denotes Regular Irrigation. F—Flood Irrigation.

Adequate Supply: Yes X No Explain City of Great Falls

Remarks

River Basin Missouri

Also in: Plat No. Twp. Rge.	Plat No. Twp. Rge.	Plat No. Twp. Rge.
Plat No. Twp. Rge.	Plat No. Twp. Rge.	Plat No. Twp. Rge.

Information From:
Henry Langstock

6	6	4	3	2	1
7	8	9	10	11	12
18	17	16	15	14	13
19	20	21	22	23	24
30	29	28	27	26	25
31	32	33	34	35	36

Land Ownership 25-B

F-1-A—5M—1 62—7448

County ....Cascade.....

Farm Checked: Date.....6-15-60....

By...Dave Pouliot & George Brandt

STATE OF MONTANA
STATE ENGINEERS OFFICE
Water Resources Survey

T.20N.....R...3E..... Plat No.....21...

Photo No.....5G-81.....

Legal Land Owner.....Eugene L. Lee..... Address.....Great Falls.....

Operator.....Same..... Address.....

Water is delivered by:— X1. Private System; 2. Ditch Company; 3. State Project; 4. Federal Project; 5. Irrigation District

App. No. Decree No.	NAME OF APPROPRIATOR TO WHOM DECREED	NAME OF STREAM	Date App. Date Priority	Miner's Inches	In Use	NAME OF DITCH (Water Delivered By)	No.	R/F	Present Irr. Acres	Irrigable Acres
USE		Sun River					1	R	1	19

NOTE: R—Denotes Regular Irrigation. F—Flood Irrigation.

Adequate Supply: Yes....X.... No..... Explain.....City of Great Falls.....

Remarks.....

.....Lived here 10 years.....

.....River Basin.....Missouri.....

Also in: Plat No..... Twp..... Rge.....	Plat No..... Twp..... Rge.....	Plat No..... Twp..... Rge.....
Plat No..... Twp..... Rge.....	Plat No..... Twp..... Rge.....	Plat No..... Twp..... Rge.....

Information From:

Eugene Lee

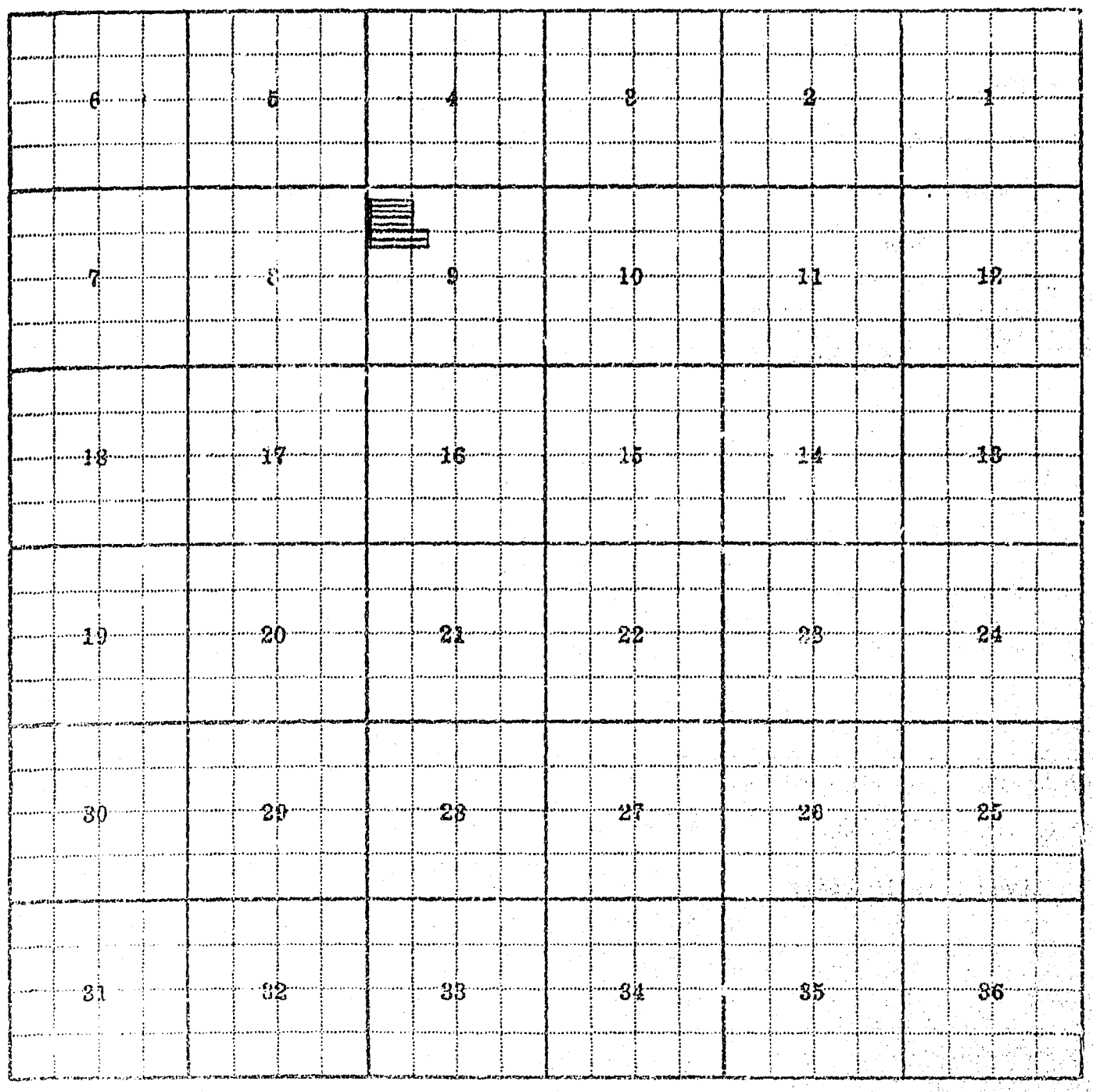

Land Ownership 9- (Lots 3,4,5,6,7, - Block 15)
(Lots 1,2,3, - Block 22)
(Lots 8,part of Lot 9, 10, 11 - Block 16)
Sun River Park Addition

F-1-A—5M—1-62—7448

County Cascade

Farm Checked: Date 6-17-60

By George Brandt & Dave Pouliot

STATE OF MONTANA
STATE ENGINEERS OFFICE
Water Resources Survey

T 20N R 3E Plat No 21

Photo No 5G-80

Legal Land Owner Midkiff Green Acre Tracts Address Great Falls

Operator See attached list Address

Water is delivered by:— X 1. Private System; 2. Ditch Company; 3. State Project; 4. Federal Project; 5. Irrigation District

App. No. Decree No.	NAME OF APPROPRIATOR TO WHOM DECREED	NAME OF STREAM	Date App. Date Priority	Miner's Inches	In Use	NAME OF DITCH (Water Delivered By)	No.	R/F	Present Irr. Acres	Irrigable Acres
USE		Sun River				Midkiff Green Acres Pump	1	R	45	0

NOTE: R—Denotes Regular Irrigation. F—Flood Irrigation.

Adequate Supply: Yes X No Explain City of Great Falls

Remarks

This is a cooperative

River Basin Missouri

Also in: Plat No. Twp. Rge.	Plat No. Twp. Rge.	Plat No. Twp. Rge.
Plat No. Twp. Rge.	Plat No. Twp. Rge.	Plat No. Twp. Rge.

Information From:

Joe Mattoci, Secretary



Land Ownership 4 (In SW¼)

MIDKIFF'S GREEN ACRE TRACT INC.

October, 1937

3 Ac.	Pat Hoen	West of 34	410 N.W.
1 Ac.	Frank Kocher	West of 34	416 N.W.
1 Ac.	Feller	West of 34	
3 Ac.	Barnes	Between 2nd & 3rd St.	
1 Ac.	Donald Frey	506 31 NW	
1 Ac.	G.E. McQuire	34 St. NW	
1 Ac.	Joe Mattocci	3200 5th Ave. NW	
1 Ac.	Billy Sallin	421 34th NW	
2 Ac.	Dean Morton	501 34th St. NW	
1 Ac.	H.M. Jones	420 31 NW	
1 Ac.	Roy Nottingham	508 31 NW	
1 Ac.	D. L. Collins	505 34 NW	
1 Ac.	Nick Roth	3204 5th Ave., NW	
3 Ac.	E. S. Renning	3300 5th Ave., NW (Across Street)	
1-3/4 Ac.			
	Donald McDermend	3124 5th Ave., NW	
1 Ac.	Mrs. Roy Tiffany	3205 5th Ave., NW	
1-1/4 Ac.			
	Nores Nelson	3125 5th Ave., NW	
1 Ac.	Rolland Robbins	511 34 NW	
1 Ac.	Ed Pluhar	513 34 NW	
1 Ac.	Carl Lawson	3112 5th Ave., NW	
1 Ac.	Tom Vining	3302 5th Ave., NW	
1 Ac.	A. C. Stuekeuschneider	34 NW	
1 Ac.	C. E. Heikes	415 34 NW	
1 Ac.	Pat Hoen, Jr.	34 NW	
1-3/4 Ac.			
	Don Cooper	425 34 NW	
1 Ac.	Terry Pipinich	3105 5th Ave., NW	
1 Ac.	Stewerd Milles	3322 4th Ave., NW	
1 Ac.	Oran Shavlis	3201 5th Ave., NW	
1 Ac.	Ilva Lattin	521 34 NW	
1 Ac.	Fred Vender	413 34 NW	
1-2/3 Ac.			
	Edward Walker	3325 4th Ave., NW	

5" Outlet ---- In use more than 22 years

F-1-A--5M--1-62—7448

County Cascade

Farm Checked: Date 8-3-60

By Dave Pouliot

STATE OF MONTANA
STATE ENGINEERS OFFICE
Water Resources Survey

T. 20N R. 3E Plat No. 21

Photo No. 5G-155

Legal Land Owner New Meadows Country Club Address Great Falls

Operator Address

Water is delivered by:— X 1. Private System; 2. Ditch Company; 3. State Project; 4. Federal Project; 5. Irrigation District

App. No. Decree No.	NAME OF APPROPRIATOR TO WHOM DECREED	NAME OF STREAM	Date App. Date Priority	Miner's Inches	In Use	NAME OF DITCH (Water Delivered By)	No.	R/F	Present Irr. Acres	Irrigable Acres
USE		Sun River				Sprinkler System	1	R	20	0
USE		Missouri River				Sprinkler System	1	R	120	0

NOTE: R—Denotes Regular Irrigation. F—Flood Irrigation.

Adequate Supply: Yes No Explain City of Great Falls

Remarks

River Basin Missouri

Also in: Plat No. Twp. Rge. | Plat No. Twp. Rge. | Plat No. Twp. Rge.
Plat No. Twp. Rge. | Plat No. Twp. Rge. | Plat No. Twp. Rge.

Information From: Field Survey

6	5	4	3	2	1
7	8	9	10	11	12
18	17	16	15	A 14	13
19	20	21	22	23	24
30	29	28	27	26	25
31	32	33	34	35	36

Land Ownership 14-A

F-1-A—5M—1-62—7448

County Cascade

Farm Checked: Date 6-15-60

By George Brandt & Dave Pouliot

STATE OF MONTANA
STATE ENGINEERS OFFICE
Water Resources Survey

T. 20N. R. 3E. Plat No. 21

Photo No. 4G-81

Legal Land Owner Oscar Alfred & Margaret Nitz Address Great Falls, 1st Ave. S.W.

Operator — Address

Water is delivered by:— X 1. Private System; 2. Ditch Company; 3. State Project; 4. Federal Project; 5. Irrigation District

App. No. Decree No.	NAME OF APPROPRIATOR TO WHOM DECREED	NAME OF STREAM	Date App. Date Priority	Miner's Inches	In Use	NAME OF DITCH (Water Delivered By)	No.	R/F	Present Irr. Acres	Irrigable Acres
USE		Sun River				Hermanson Pump	1	R	1	0

NOTE: R—Denotes Regular Irrigation. F—Flood Irrigation.

Adequate Supply: Yes X No Explain City of Great Falls

Remarks

22 years

River Basin Missouri

Also in: Plat No. Twp. Rge.	Plat No. Twp. Rge.	Plat No. Twp. Rge.
Plat No. Twp. Rge.	Plat No. Twp. Rge.	Plat No. Twp. Rge.

Information From:

Mr. Hermanson

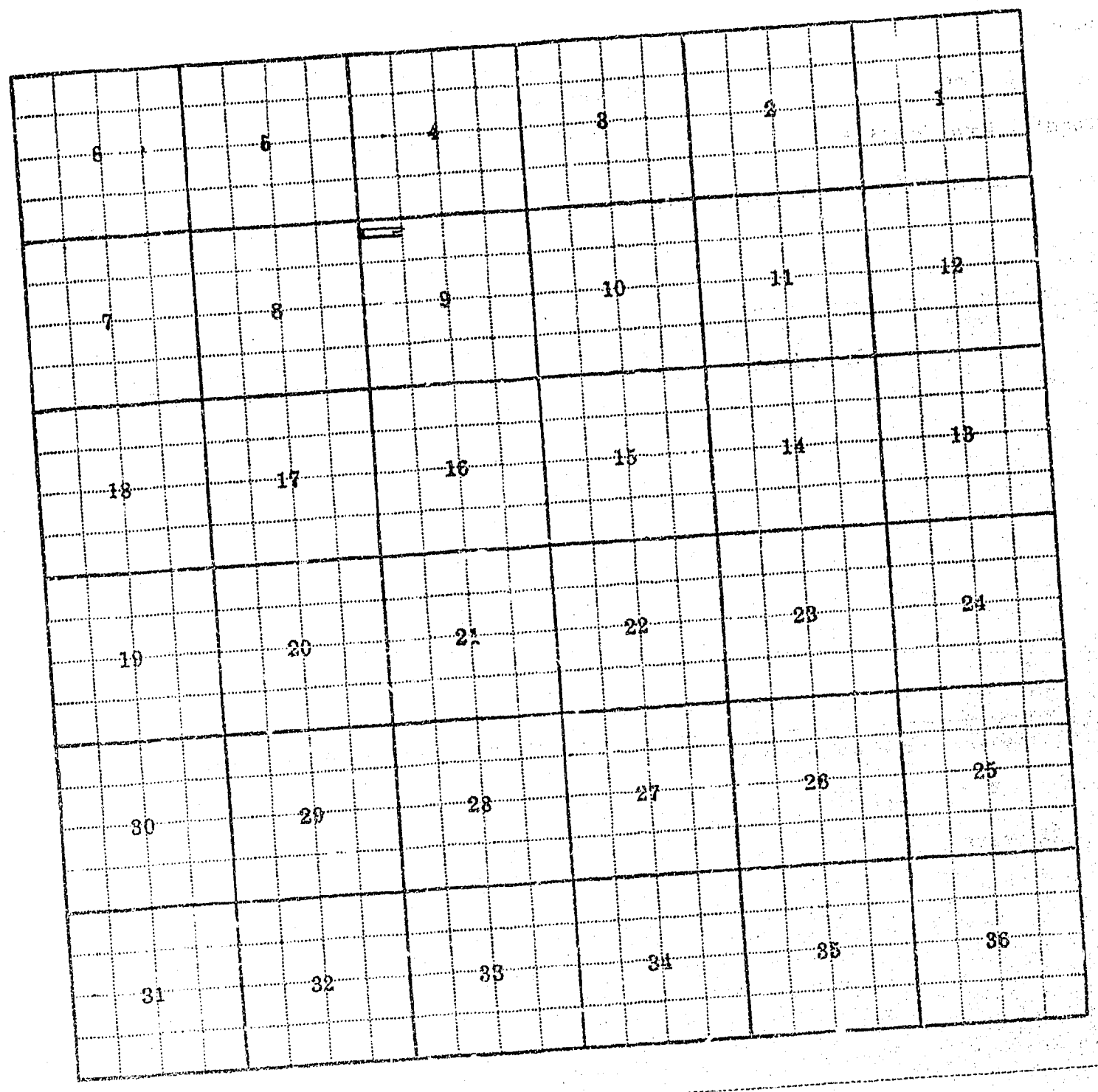

Land Ownership 9-

F-1-A—5M—1-62—7446

County Cascade

Farm Checked: Date 8-3-60

By Dave Pouliot & Bill Kirkland

STATE OF MONTANA
STATE ENGINEERS OFFICE
Water Resources Survey

T. 20N. R. 3E. Plat No. 21

Photo No. 4G-200

Legal Land Owner Pioneer Dairy Company Address Great Falls

Operator Same Address

Water is delivered by:— X 1. Private System; 2. Ditch Company; 3. State Project; 4. Federal Project; 5. Irrigation District

App. No. Decree No.	NAME OF APPROPRIATOR TO WHOM DECREED	NAME OF STREAM	Date App. Date Priority	Miner's Inches	In Use	NAME OF DITCH (Water Delivered By)	No.	R/F	Present Irr. Acres	Irrigable Acres
D- 11	Kenneth B. McIver	Sun River	4-15-01	200	Yes	Pioneer Ditch	1	R	~~100~~ 105	0
A- 554	Kenneth McIver	McIver Creek (Spring)	2- 1-89	200	Yes				30 ~~40~~	0

NOTE: R—Denotes Regular Irrigation. F—Flood Irrigation.

Adequate Supply: Yes X No Explain

Remarks

River Basin Missouri

Also in: Plat No. 20 Twp. 20N Rge. 2E.	Plat No. Twp. Rge.	Plat No. Twp. Rge.
Plat No. Twp. Rge.	Plat No. Twp. Rge.	Plat No. Twp. Rge.

Information From:

Foreman

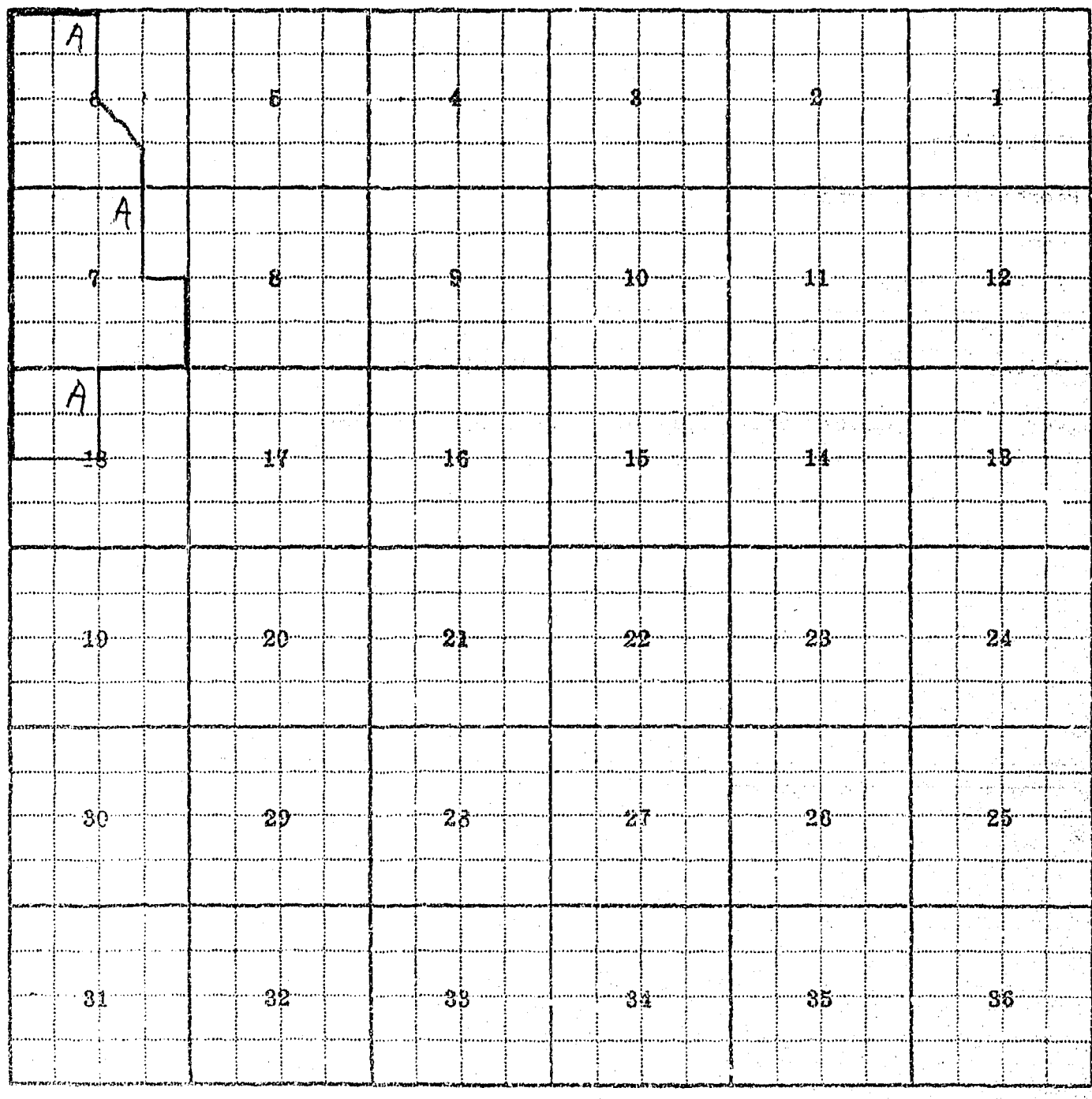

Land Ownership 6-A, 7-A, 18-A

F-1-A—5M—1-62—7448

County Cascade

Farm Checked: Date 6-16-60

By George Brandt & Dave Pouliot

STATE OF MONTANA
STATE ENGINEERS OFFICE
Water Resources Survey

T. 20N R. 3E Plat No. 21

Photo No. 5G-81

Legal Land Owner Nick Poncelet Address Great Falls

Operator Same Address

Water is delivered by:— X 1. Private System; 2. Ditch Company, 3. State Project; 4. Federal Project; 5. Irrigation District

App. No. Decree No.	NAME OF APPROPRIATOR TO WHOM DECREED	NAME OF STREAM	Date App. Date Priority	Miner's Inches	In Use	NAME OF DITCH (Water Delivered By)	No.	R/F	Present Irr. Acres	Irrigable Acres
USE		Sun River				Poncelet Pump	1	R	0	15

NOTE: R—Denotes Regular Irrigation. F—Flood Irrigation.

Adequate Supply: Yes X No Explain

Remarks

Pumping for 52 years

River Basin Missouri

Information From: Field Survey

Also in: Plat No. Twp. Rge.	Plat No. Twp. Rge.	Plat No. Twp. Rge.
Plat No. Twp. Rge.	Plat No. Twp. Rge.	Plat No. Twp. Rge.

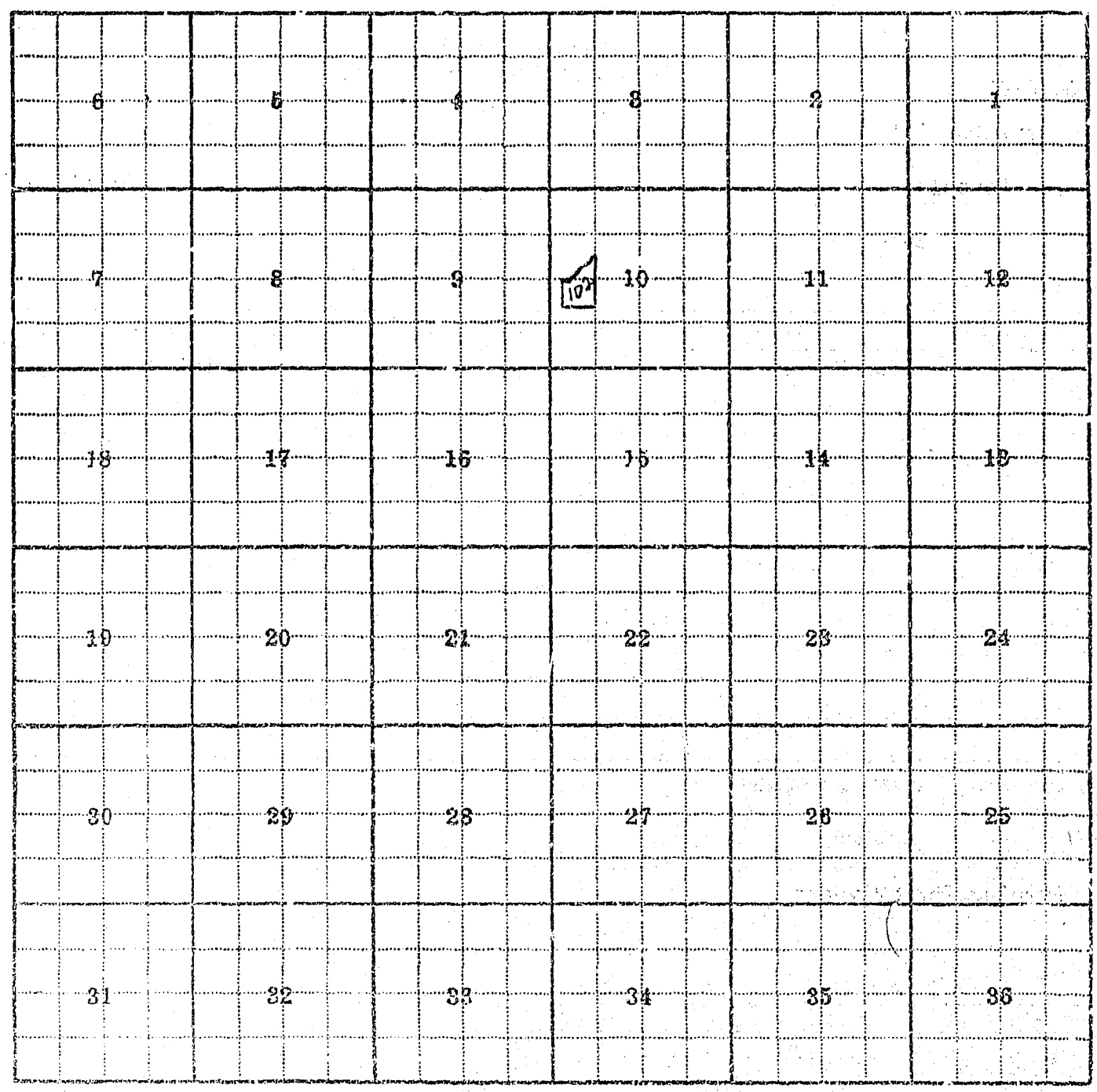

Land Ownership 10 (102)

F-1-A—5M—1-62—7448

County Cascade

Farm Checked: Date 8-3-60

By Dave Pouliot & Bill Kirkland

STATE OF MONTANA
STATE ENGINEERS OFFICE
Water Resources Survey

T 20N R 3E Plat No. 21

Photo No. 5G-153

Legal Land Owner Albert & Laura Prinzing Address

Operator Address

Water is delivered by:— 1. Private System; 2. Ditch Company; 3. State Project; 4. Federal Proj. 5. Irrigation District

App. No. Decree No.	NAME OF APPROPRIATOR TO WHOM DECREED	NAME OF STREAM	Date App. Date Priority	Miner's Inches	In Use	NAME OF DITCH (Water Delivered By)	No.	R/F	Present Irr. Acres	Irrigable Acres
	STOCK WATER									
A- 771	Montana Poultry Co.,									
	Jessie H. Russell	Sand Coulee Creek	5-15-96	36	Stock					

NOTE: R—Denotes Regular Irrigation. F—Flood Irrigation.

Adequate Supply: Yes No Explain

Remarks

River Basin Missouri

Also in: Plat No. Twp. Rge.	Plat No. Twp. Rge.	Plat No. Twp. Rge.
Plat No. Twp. Rge.	Plat No. Twp. Rge.	Plat No. Twp. Rge.

Information From:
Field Survey

6	5	4	3	2	1
7	8	9	10	11	12
18	17	16	15	14	13
19	20	21	22	23	24
30	29	28	27	26	25
31	32	33	34	35	36

Land Ownership 25 -D

F-1-A—5M—1-62—7448

County Cascade

Farm Checked: Date 8-3-60

By Bill Kirkland & Dave Pouliot

STATE OF MONTANA
STATE ENGINEERS OFFICE
Water Resources Survey

T 20N R 3E Plat No 21

Photo No 5G-81

Legal Land Owner Robinson Dairy Address

Operator Address

Water is delivered by:—X 1. Private System; 2. Ditch Company; 3. State Project; 4. Federal Project; 5. Irrigation District

App. No. Decree No.	NAME OF APPROPRIATOR TO WHOM DECREED	NAME OF STREAM	Date App. Date Priority	Miner's Inches	In Use	NAME OF DITCH (Water Delivered By)	No.	R/F	Present Irr. Acres	Irrigable Acres
USE		Sun River				Robinson Ditch &				
						Sprinkler	1	R	80	0
									150	

NOTE: R—Denotes Regular Irrigation. F—Flood Irrigation.

Adequate Supply: Yes X No Explain 30 acres in City of Great Falls

Remarks

River Basin Missouri

Also in: Plat No. Twp. Rge.	Plat No. Twp. Rge.	Plat No. Twp. Rge.
Plat No. Twp. Rge.	Plat No. Twp. Rge.	Plat No. Twp. Rge.

Information From:

Mr. Robinson

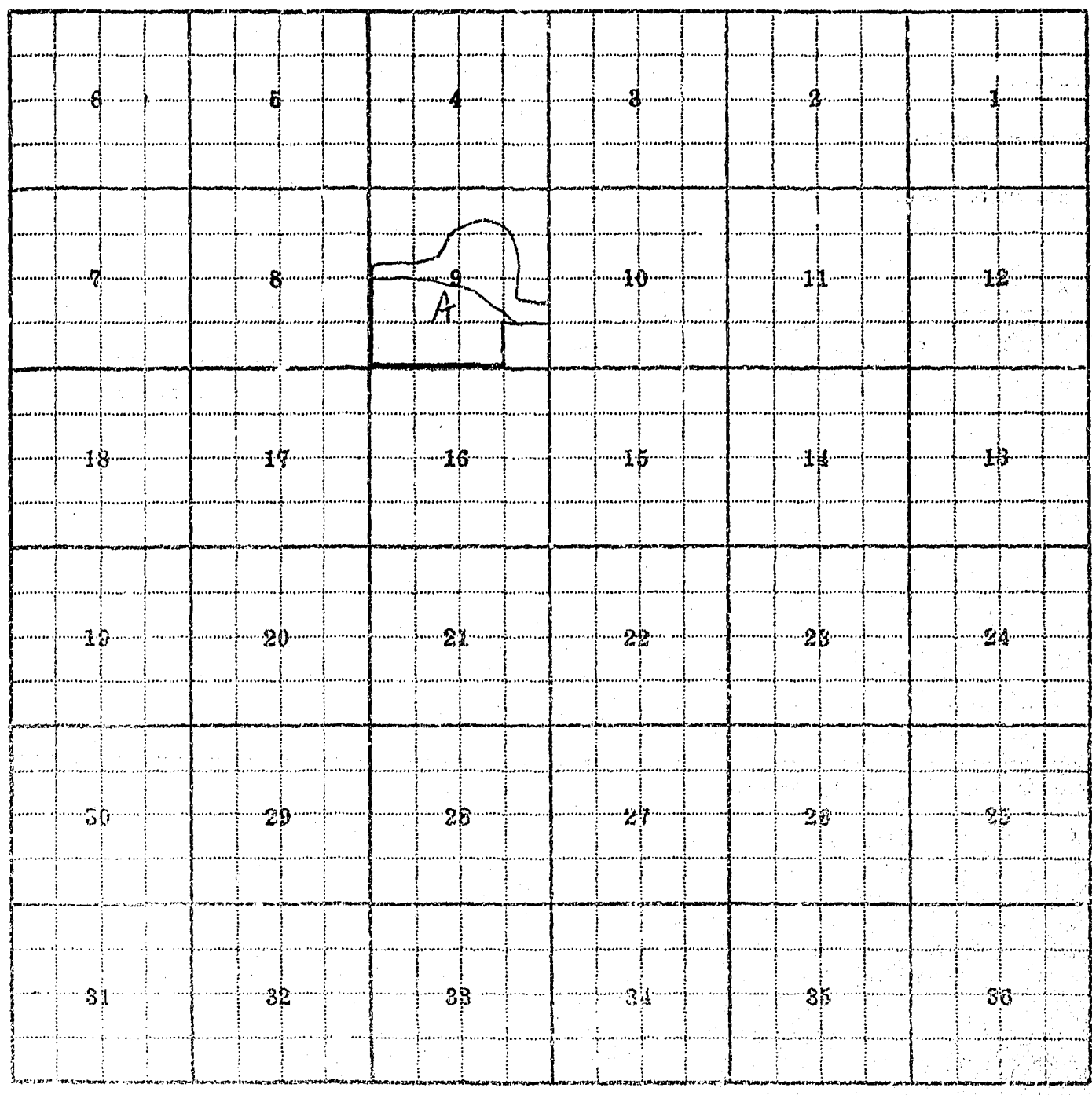

Land Ownership 9-A

F-1-A—5M—1-62—7448

County Cascade

Farm Checked: Date 6-15-60

By George Brandt & Dave Pouliot

STATE OF MONTANA
STATE ENGINEERS OFFICE
Water Resources Survey

T. 20N. R. 3E. Plat No. 21

Photo No. 5G-81

Legal Land Owner Thomas F. J. Scallan Address Great Falls

Operator Ralph Wilkinson Address

Water is delivered by:—X 1. Private System; 2. Ditch Company; 3. State Project; 4. Federal Project; 5. Irrigation District

App. No. Decree No.	NAME OF APPROPRIATOR TO WHOM DECREED	NAME OF STREAM	Date App. Date Priority	Miner's Inches	In Use	NAME OF DITCH (Water Delivered By)	No.	R/F	Present Irr. Acres	Irrigable Acres
USE		Sun River					1	R	(7)	3

NOTE: R—Denotes Regular Irrigation. F—Flood Irrigation.

Adequate Supply: Yes X No X Explain Some times they have to adjust pipe up or down as to river level.

Remarks

Pump in operation about 38 years. Pump delivers to a ditch and then is used to flood irrigate.

City of Great Falls

River Basin Missouri

Also in: Plat No. Twp. Rge.	Plat No. Twp. Rge.	Plat No. Twp. Rge.
Plat No. Twp. Rge.	Plat No. Twp. Rge.	Plat No. Twp. Rge.

Information From:

Ralph Wilkinson & Edward Scallan



Land Ownership 9 - (Lots 4 & 5 - Block 16) - (Sun River Park Addition)

F-1-A—5M—1-62—7448

County Cascade

Farm Checked: Date 8-3-60

By Bill Kirkland & Da' Pouliot

STATE OF MONTANA
STATE ENGINEERS OFFICE
Water Resources Survey

T 20N R 3E Plat No. 21

Photo No. 5G-81

Legal Land Owner Andy Schile Address

Operator Address

Water is delivered by:— x 1. Private System; 2. Ditch Company; 3. State Project; 4. Federal Project; 5. Irrigation District

App. No. Decree No.	NAME OF APPROPRIATOR TO WHOM DECREED	NAME OF STREAM	Date App. Date Priority	Miner's Inches	In Use	NAME OF DITCH (Water Delivered By)	No.	R/F	Present Irr. Acres	Irrigable Acres
USE		Sun River				Schile Sprinkler	1	R	8	0

NOTE: R—Denotes Regular Irrigation. F—Flood Irrigation.

Adequate Supply: Yes X No Explain City of Great Falls

Remarks

River Basin Missouri

Also in: Plat No. Twp. Rge. | Plat No. Twp. Rge. | Plat No. Twp. Rge.
Plat No. Twp. Rge. | Plat No. Twp. Rge. | Plat No. Twp. Rge.

Information From: Andy Schile

6	5	4	3	2	1
7	8	9	10	11	12
18	17	16	15	14	13
19	20	21	22	23	24
30	29	28	27	26	25
31	32	33	34	35	36

Land Ownership 10

F-1-A—5M—1-62—7448

County Cascade

Farm Checked: Date 6-17-60

By George Brandt & Dave Pouliot

STATE OF MONTANA
STATE ENGINEERS OFFICE
Water Resources Survey

T 20N R 3E Plat No 21

Photo No 5G-81

Legal Land Owner Frank & Edna Schrupp Address Great Falls

Operator Same Address

Water is delivered by:— X1. Private System; 2. Ditch Company; 3. State Project; 4. Federal Project; 5. Irrigation District

App. No. Decree No.	NAME OF APPROPRIATOR TO WHOM DECREED	NAME OF STREAM	Date App. Date Priority	Miner's Inches	In Use	NAME OF DITCH (Water Delivered By)	No.	R/F	Present Irr. Acres	Irrigable Acres
USE		Sun River				Schrupp Pump	1	R	4	0

NOTE: R—Denotes Regular Irrigation. F—Flood Irrigation.

Adequate Supply: Yes X No Explain City of Great Falls

Remarks

Has pumped since 1928 and pump was in operation some time before that.

River Basin Missouri

Also in: Plat No. Twp. Rge. | Plat No. Twp. Rge. | Plat No. Twp. Rge.
Plat No. Twp. Rge. | Plat No. Twp. Rge. | Plat No. Twp. Rge.

Information From:
Frank Schrupp



Land Ownership 9 (Block 19 - Lot 4) Sun River Park

F-1-A—5M—1-62—7448

County Cascade

Farm Checked: Date 8-3-60

By Bill ~~Brandt~~ Kirkland & Dave Pouliot

STATE OF MONTANA
STATE ENGINEERS OFFICE
Water Resources Survey

T 20N R 3E Plat No. 21

Photo No. 5G-153

Legal Land Owner Walter Stafford Address

Operator Address

Water is delivered by:— 1. Private System; 2. Ditch Company; 3. State Project; 4. Federal Project; 5. Irrigation District

App. No. Decree No.	NAME OF APPROPRIATOR TO WHOM DECREED	NAME OF STREAM	Date App. Date Priority	Miner's Inches	In Use	NAME OF DITCH (Water Delivered By)	No.	R/F	Present Irr. Acres	Irrigable Acres
	STOCK--WATER									
A-1651	Whitman G. Jones	Coulee	7- 2-12	150	Stock					

NOTE: R—Denotes Regular Irrigation. F—Flood Irrigation.

Adequate Supply: Yes No Explain

Remarks

River Basin Missouri

Also in: Plat No. Twp. Rge. | Plat No. Twp. Rge. | Plat No. Twp. Rge.
Plat No. Twp. Rge. | Plat No. Twp. Rge. | Plat No. Twp. Rge.

Information From: Field Survey

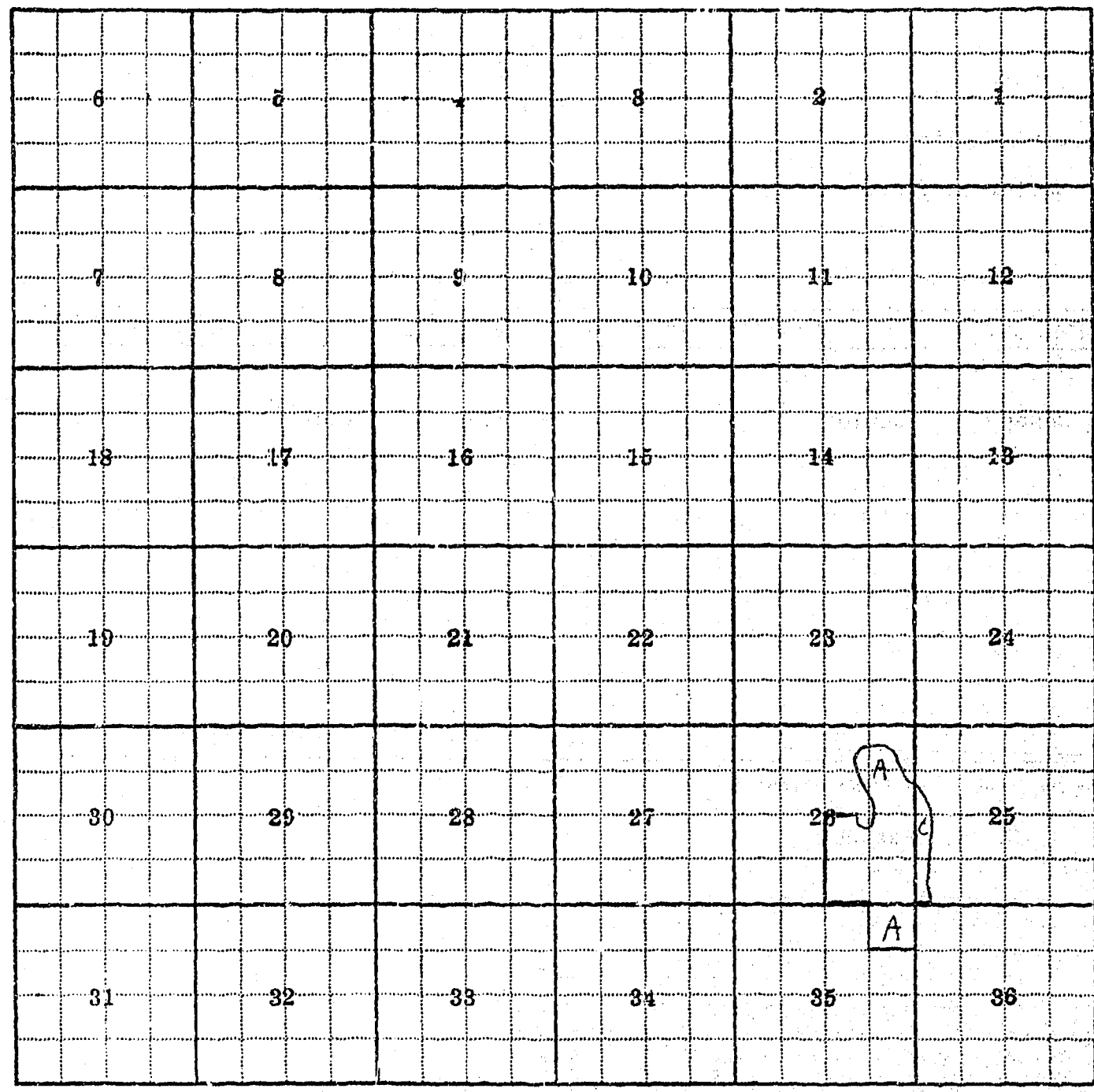

Land Ownership 25-C, 26-A, 35-A

F-1-A—5M—1-62—7448

County Cascade

Farm Checked: Date 6-15-60

By George Brandt & Dave Pouliot

STATE OF MONTANA
STATE ENGINEERS OFFICE
Water Resources Survey

T 20N R 3E Plat No 21

Photo No 4G-81

Legal Land Owner Mike Steimetz Address Great Falls, 1st Ave. S.W.

Operator Address

Water is delivered by:— X 1. Private System; 2. Ditch Company; 3. State Project; 4. Federal Project; 5. Irrigation District

App. No. Decree No.	NAME OF APPROPRIATOR TO WHOM DECREED	NAME OF STREAM	Date App. Date Priority	Miner's Inches	In Use	NAME OF DITCH (Water Delivered By)	No.	R/F	Present Irr. Acres	Irrigable Acres
USE		Sun River				Hermanson Pump	1	R	1	0

NOTE: R—Denotes Regular Irrigation. F—Flood Irrigation.

Adequate Supply: Yes X No Explain City of Great Falls

Remarks

22 years pumping

River Basin Missouri

Also in: Plat No. Twp. Rge. | Plat No. Twp. Rge. | Plat No. Twp. Rge.
Plat No. Twp. Rge. | Plat No. Twp. Rge. | Plat No. Twp. Rge.

Information From:
Mr. Hermanson

6	5	4	3	2	1
7	8	9	10	11	12
18	17	16	15	14	13
19	20	21	22	23	24
30	29	28	27	26	25
31	32	33	34	35	36

Land Ownership 4

F-1-A—5M—1-62—7443

County Cascade

Farm Checked: Date 8-3-60

By Dave Pouliot

STATE OF MONTANA
STATE ENGINEERS OFFICE
Water Resources Survey

T. 20N. R. 3E. Plat No. 21

Photo No. 5G-81

Legal Land Owner Willard W. & Edna M. Washburn Address Great Falls

Operator Address

Water is delivered by:— X 1. Private System; 2. Ditch Company; 3. State Project; 4. Federal Project; 5. Irrigation District

App. No. Decree No.	NAME OF APPROPRIATOR TO WHOM DECREED	NAME OF STREAM	Date App. Date Priority	Miner's Inches	In Use	NAME OF DITCH (Water Delivered By)	No.	R/F	Present Irr. Acres	Irrigable Acres
USE		Sun River				Washburn Pump	1	R	5	0

NOTE: R—Denotes Regular Irrigation. F—Flood Irrigation.

Adequate Supply: Yes X No Explain City at Great Falls

Remarks

River Basin Missouri

Also in: Plat No. Twp. Rge.	Plat No. Twp. Rge.	Plat No. Twp. Rge.
Plat No. Twp. Rge.	Plat No. Twp. Rge.	Plat No. Twp. Rge.

Information From: Mr. Washburn



Land Ownership 9- (Lots 1 & 2 South of Sunset Road)

F-1-A—5M—1-62--7448

County Cascade

Farm Checked: Date 8-3-60

By Dave Pouliot

STATE OF MONTANA
STATE ENGINEERS OFFICE
Water Resources Survey

T. 20N R. 3E Plat No. 21

Photo No. 5G-81

Legal Land Owner Mrs. Ed Waters Address Great Falls

Operator Address

Water is delivered by:— X 1. Private System; 2. Ditch Company; 3. State Project; 4. Federal Project; 5. Irrigation District

App. No. Decree No.	NAME OF APPROPRIATOR TO WHOM DECREED	NAME OF STREAM	State App. Date Priority	Miner's Inches	In Use	NAME OF DITCH (Water Delivered By)	No.	R/F	Present Irr. Acres	Irrigable Acres
USE		Sun River				Waters Pump	1	R	5	0

NOTE: R—Denotes Regular Irrigation. F—Flood Irrigation.

Adequate Supply: Yes X No Explain City of Great Falls

Remarks

River Basin Missouri

Also in: Plat No. Twp. Rge. | Plat No. Twp. Rge. | Plat No. Twp. Rge.
Plat No. Twp. Rge. | Plat No. Twp. Rge. | Plat No. Twp. Rge.

Information From:
Mrs. Waters



Land Ownership 9 (Lots 1, 2, 3, Block 19)

F-1-A—5M—1-62—7448

County Cascade

Farm Checked: Date 6-15-60

By George Brandt & Dave Pouliot

STATE OF MONTANA
STATE ENGINEERS OFFICE
Water Resources Survey

T 20N R 3E Plat No. 21

Photo No. 5G-81
4G-200

Legal Land Owner Ralph P. Wilkinson Address Great Falls

Operator Same Address

Water is delivered by:— X1. Private System; 2. Ditch Company; 3. State Project; 4. Federal Project; 5. Irrigation District

App. No. Decree No.	NAME OF APPROPRIATOR TO WHOM DECREED	NAME OF STREAM	Date App. Date Priority	Miner's Inches	In Use	NAME OF DITCH (Water Delivered By)	No.	R/F	Present Irr. Acres	Irrigable Acres
USE		Sun River				Wilkinson Pump	1	R	4	0
USE		Sun River				Wilkinson Pump	1	R	10	0

NOTE: R—Denotes Regular Irrigation. F—Flood Irrigation.

Adequate Supply: Yes X No ... Explain City of Great Falls

Remarks

Has been pumping about 10 years

River Basin Missouri

Also in: Plat No. ... Twp. ... Rge. ... Plat No. ... Twp. ... Rge. ... Plat No. ... Twp. ... Rge. ...
Plat No. ... Twp. ... Rge. ... Plat No. ... Twp. ... Rge. ... Plat No. ... Twp. ... Rge. ...

Information From:
Ralph Wilkinson

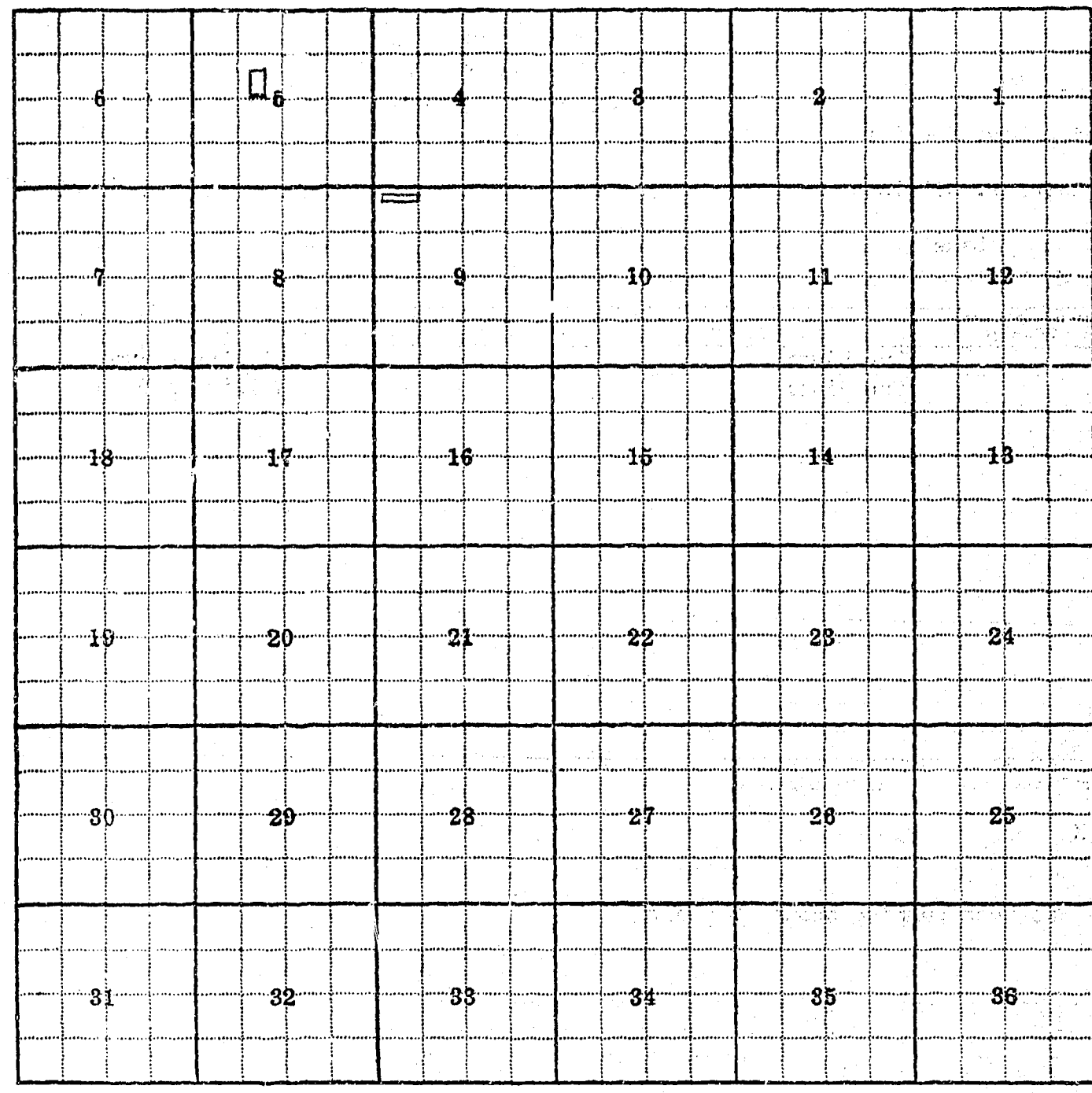

Land Ownership 5-(Sun River Garden Tracts)

9-(Lot 2, Block 15 - Sun River Park Addition)

F-1-A—5M—1-62—7448

County Cascade

Farm Checked: Date 8-3-60

By Bill Kirkland & Dave Pouliot

STATE OF MONTANA
STATE ENGINEERS OFFICE
Water Resources Survey

T. 20N. R. 3E. Plat No. 21

Photo No. 5G-200

Legal Land Owner Robt. & Grace Wilson Address

Operator Address

Water is delivered by:— X1. Private System; 2. Ditch Company; 3. State Project; 4 Federal Project; 5. Irrigation District

App. No. Decree No.	NAME OF APPROPRIATOR TO WHOM DECREED	NAME OF STREAM	Date App. Date Priority	Miner's Inches	In Use	NAME OF DITCH (Water Delivered By)	No.	R/F	Present Irr. Acres	Irrigable Acres
USE		Sun River				Wilson Sprinkler	1	R	21	0

NOTE: R—Denotes Regular Irrigation. F—Flood Irrigation.

Adequate Supply: Yes X No Explain

Remarks

Has been in use for over 60 years

River Basin Missouri

Also in: Plat No. Twp. Rge. | Plat No. Twp. Rge. | Plat No. Twp. Rge.
Plat No. Twp. Rge. | Plat No. Twp. Rge. | Plat No. Twp. Rge.

Information From:
Robt. Wilson

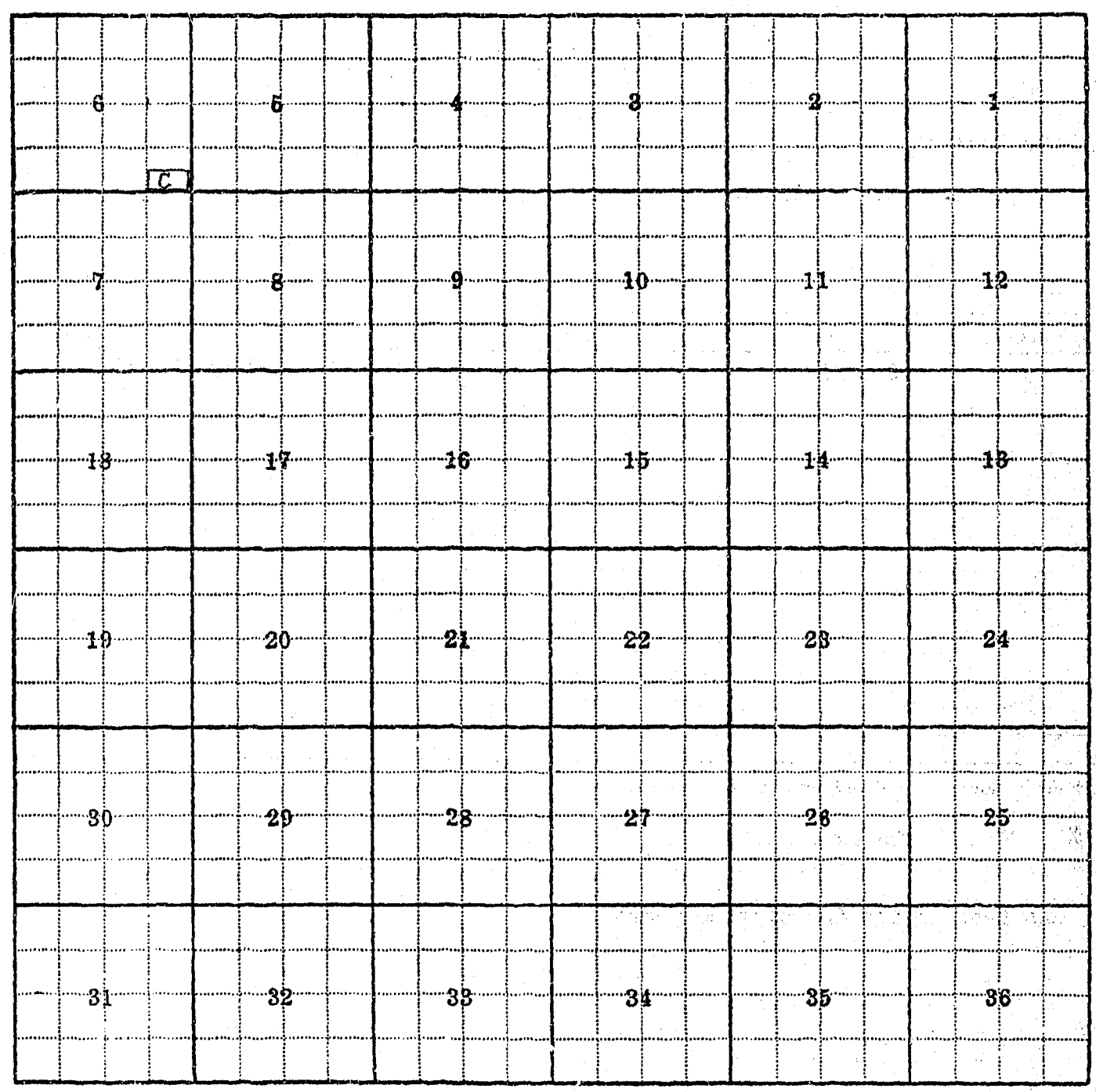

Land Ownership 6-C(Decree 11)

F-1-A

County Cascade

Farm Checked: Date 7-28-60

By Bill Kirkland & Dave Pouliot

STATE OF MONTANA
STATE ENGINEERS OFFICE
Water Resources Survey

T. 20N R. 4E Plat No. 22

Photo No. 2G-60; 2G-61

Legal Land Owner Eiridge F., Elias, & Emily Lyman Address

Operator Address

Water is deliverd by:— 1. Private System; 2. Ditch Company; 3. State Project; 4. Federal Project; 5. Irrigation District

If under Ditch Company, Irrigation District, or Government Project, state the number of shares or inches, acre feet, as the case may be in said system

App. No. Decree No.	NAME OF APPROPRIATOR TO WHOM DECREED	NAME OF STREAM	Date App. Date Priority	Miner's Inches	In Use	NAME OF DITCH (Water Delivered By)	No.	R/F	P/G/S	Present Irr. Acres	Irrigable Acres
	STOCK WATER										
A-764	Geo. F. Field	Sand Coulee Creek	May 1882	500	Stock						

NOTE: R—Denotes Regular Irrigation. F—Flood Irrigation. P—Water diverted by means of pumping. G—Water diverted by gravity. S—Stored Water.

Condition of System Topography River Basin Missouri

Adequate Supply: Yes No Explain

Remarks

Also in: Plat No. Twp. Rge.	Plat No. Twp. Rge.	Plat No. Twp. Rge.
Plat No. Twp. Rge.	Plat No. Twp. Rge.	Plat No. Twp. Rge.

Information From:

E. F. Lyman

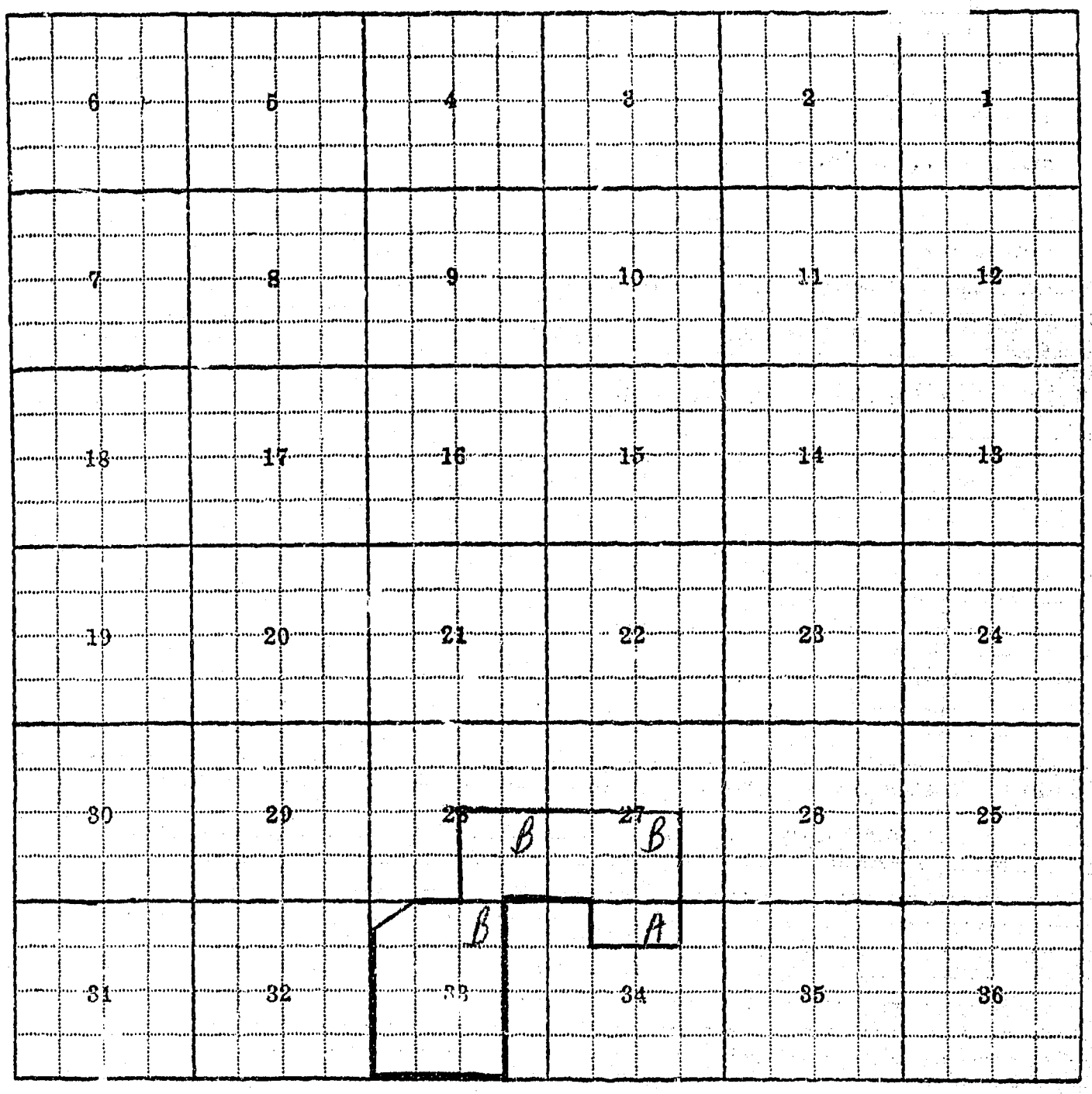

27-B, 28-B, 33-B, 34-A

F-1-A

County Cascade

STATE OF MONTANA
STATE ENGINEERS OFFICE
Water Resources Survey

T. 20N. R. 4E. Plat No. 22

Farm Checked: Date 7-23-60

Photo No. 2G-22; 2G-23

By Bill Kirkland & Dave Pouliot

Legal Land Owner Highland Cemetery Address

Operator Address

Water is deliverd by:— X1. Private System; 2. Ditch Company; 3. State Project; 4. Federal Project; 5. Irrigation District

If under Ditch Company, Irrigation District, or Government Project, state the number of shares or inches, acre feet, as the case may be in said system

App. No. Decree No.	NAME OF APPROPRIATOR TO WHOM DECREED	NAME OF STREAM	Date App. Date Priority	Miner's Inches	In Use	NAME OF DITCH (Water Delivered By)	No.	R/F	P/G/S	Present Irr. Acres	Irrigable Acres
Use		Missouri River					1	P	P	(40)	0

NOTE: R—Denotes Regular Irrigation. F—Flood Irrigation. P—Water diverted by means of pumping. G—Water diverted by gravity. S—Stored Water.

Condition of System Good Topography Bench land River Basin Missouri

Adequate Supply: Yes X No Explain

Remarks 75 H.P. 8" outlet. 540" per minute. Highland Cemetery - City of Great Falls

Also in: Plat No. Twp. Rge.	Plat No. Twp. Rge.	Plat No. Twp. Rge.
Plat No. Twp. Rge.	Plat No. Twp. Rge.	Plat No. Twp. Rge.

Information From:
Digger O'Dell


6
5
4
3
2
1
7
8
9
10
11
12
18
17
16
15
14
13
19
C
20
21
22
23
24
A
30
29
28
27
26
25
31
32
33
34
35
36

19-C, 30-A

F-1-A

County Cascade

Farm Checked: Date 7-28-60

By Bill Kirkland & Dave Pouliot

STATE OF MONTANA
STATE ENGINEERS OFFICE
Water Resources Survey

T. 20N R. 4E Plat No. 22

Photo No. 2G-21

Legal Land Owner Michael & Lulu Hortick Address

Operator Address

Water is delivered by:— 1. Private System; 2. Ditch Company; 3. State Project; 4. Federal Project; 5. Irrigation District

If under Ditch Company, Irrigation District, or Government Project, state the number of shares or inches, acre feet, as the case may be in said system

App. No. Decree No.	NAME OF APPROPRIATOR TO WHOM DECREED	NAME OF STREAM	Date App. Date Priority	Miner's Inches	In Use	NAME OF DITCH (Water Delivered By)	No.	R/F	P/G/S	Present Irr. Acres	Irrigable Acres
	DRY LAND										
A-595	E. A. Junkin	Missouri River	7-19-35	160	Mining						

NOTE: R—Denotes Regular Irrigation. F—Flood Irrigation. P—Water diverted by means of pumping. G—Water diverted by gravity. S—Stored Water.

Condition of System Topography River Basin Missouri

Adequate Supply: Yes No Explain

Remarks

Also in: Plat No. Twp. Rge. | Plat No. Twp. Rge. | Plat No. Twp. Rge.
Plat No. Twp. Rge. | Plat No. Twp. Rge. | Plat No. Twp. Rge.

Information From:
Michel Hortick

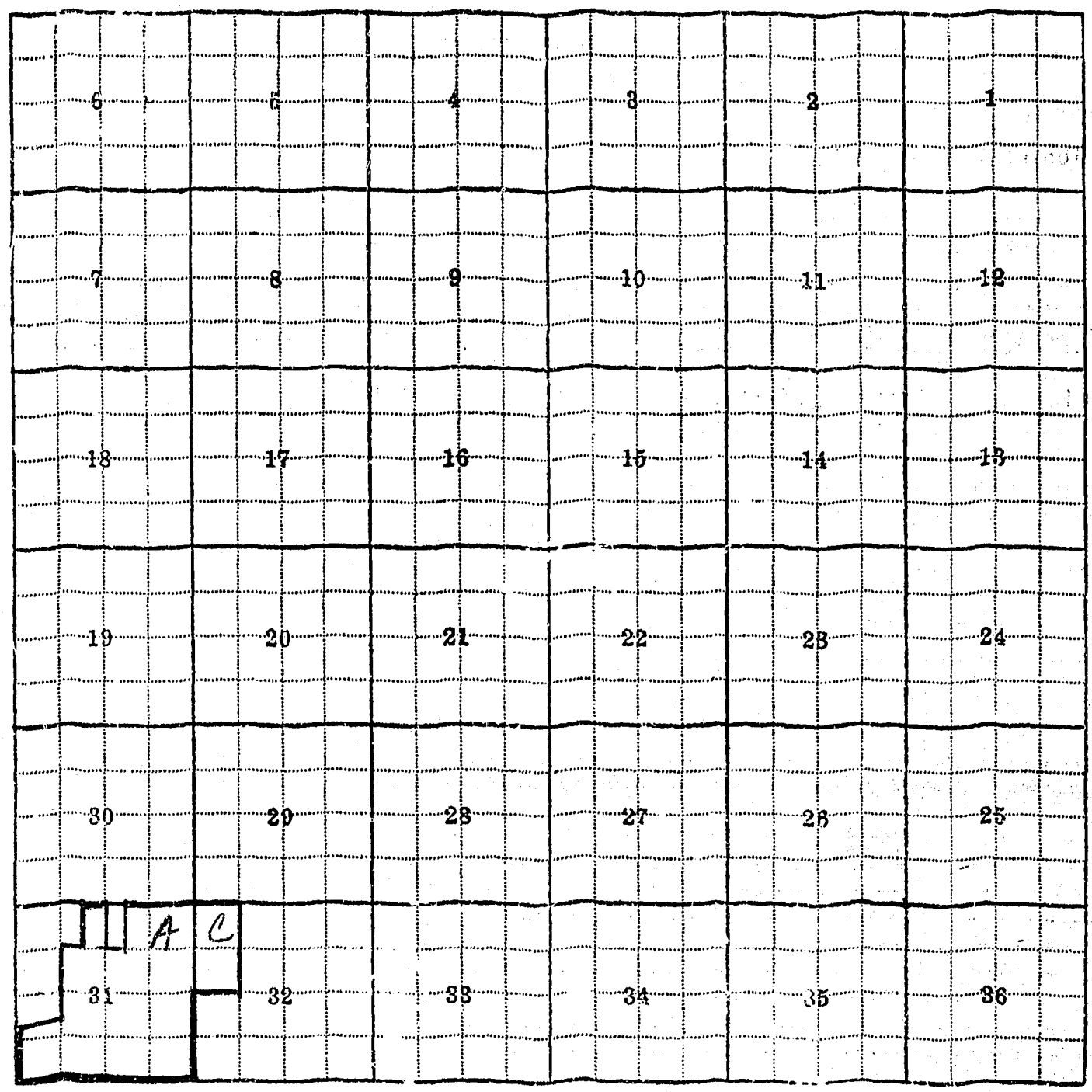
6
5
4
3
2
1
7
8
9
10
11
12
18
17
16
15
14
13
19
20
21
22
23
24
30
29
28
27
26
25
A
C
31
32
33
34
35
36

31-A, 32-C

F-1-A

County Cascade

Farm Checked: Date 7-28-60

By Bill Kirkland & Dave Pouliot

STATE OF MONTANA
STATE ENGINEERS OFFICE
Water Resources Survey

T. 20N. R. 4E. Plat No. 22

Photo No. 5G-90; 2G-60; 2G-59; 2G-22; 2G-23

Legal Land Owner L. Johnson, Inc. Address

Operator Address

Water is deliverd by:— 1. Private System; 2. Ditch Company; 3. State Project; 4. Federal Project; 5. Irrigation District

If under Ditch Company, Irrigation District, or Government Project, state the number of shares or inches, acre feet, as the case may be in said system

App. No. Decree No.	NAME OF APPROPRIATOR TO WHOM DECREED	NAME OF STREAM	Date App. Date Priority	Miner's Inches	In Use	NAME OF DITCH (Water Delivered By)	No.	R/F	P/G/S	Present Irr. Acres	Irrigable Acres
	STOCK WATER										
A-14	James B. Culley	Antelope Creek	4-15-93	1000	Yes						
A-762	James B. Culley	Sand Coulee Creek	4-15-93	1000	Yes						
A-766	Frank Gehring	Sand Coulee Creek	3-15-91	200	Yes						
A-767	Frank Gehring	Sand Coulee Creek	7-22-93	200	Yes						

NOTE: R—Denotes Regular Irrigation. F—Flood Irrigation. P—Water diverted by means of pumping. G—Water diverted by gravity. S—Stored Water.

Condition of System Topography River Basin Missouri

Adequate Supply: Yes No Explain

Remarks

Also in: Plat No. Twp. Rge.	Plat No. Twp. Rge.	Plat No. Twp. Rge.
Plat No. Twp. Rge.	Plat No. Twp. Rge.	Plat No. Twp. Rge.

Information From:

L. Johnson

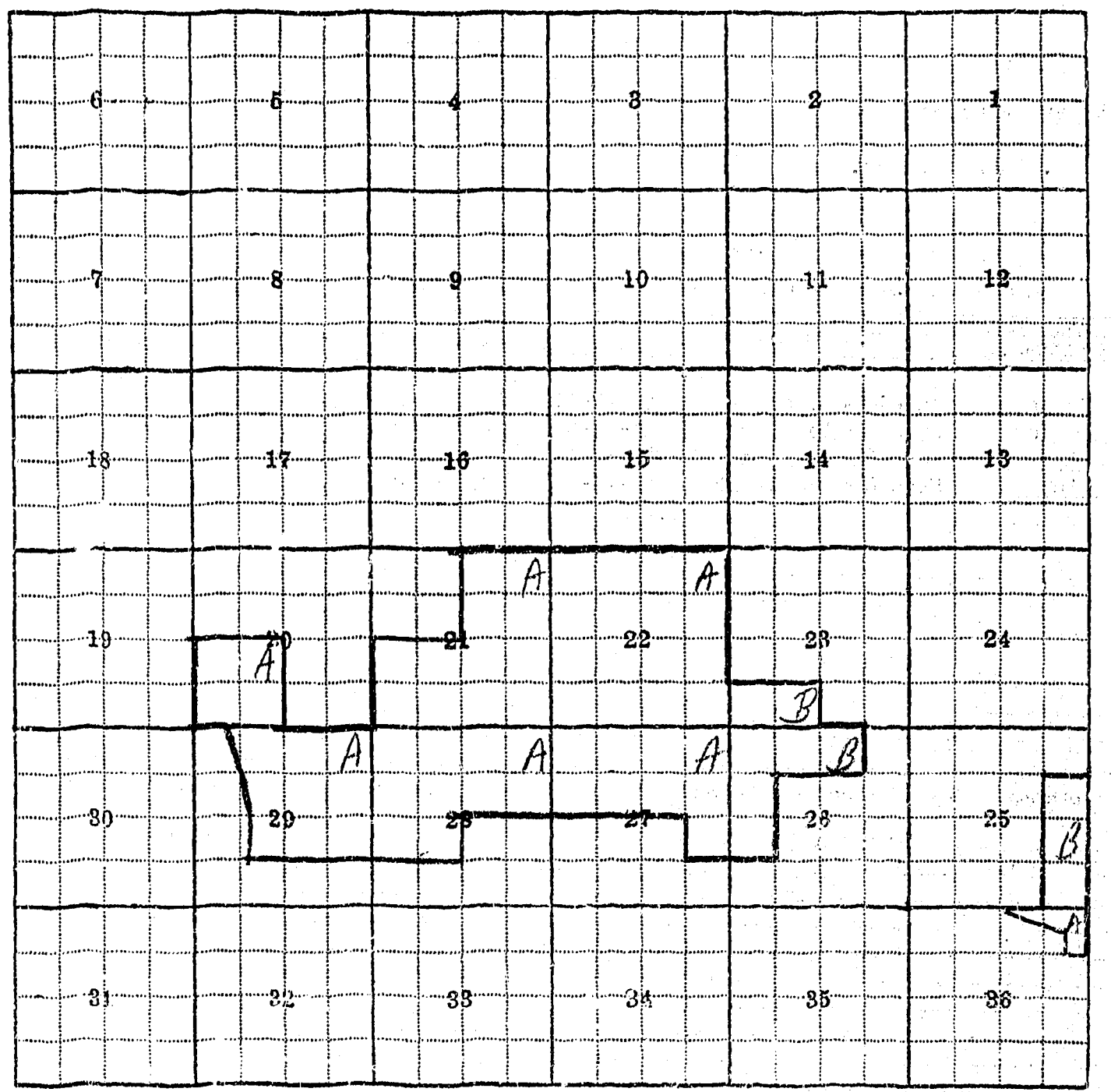

20-A, 21-A, 22-A, 23-B, 25-B, 26-B, 27-A, 28-A, 29-A, 30-A

23
T. 20N
R. 5E

F-1-A

County Cascade

Farm Checked: Date 7-26-60

By Bill Kirkland & Dave Pouliot

STATE OF MONTANA
STATE ENGINEERS OFFICE
Water Resources Survey

T. 20N R. 5E Plat No. 23

Photo No. 6G-48, 6G-49; 6G-118

Legal Land Owner Geneva Anderson et al Address

Operator Address

Water is deliverd by:— 1. Private System; Ditch Company; 3. State Project; 4. Federal Project; 5. Irrigation District

If under Ditch Company, Irrigation District, or Government Project, state the number of shares or inches acre feet, as the case may be in said system

App. No. Decree No.	NAME OF APPROPRIATOR TO WHOM DECREED	NAME OF STREAM	Date App. Date Priority	Miner's Inches	In Use	NAME OF DITCH (Water Delivered By)	No.	R/F	P/G/S	Present Irr. Acres	Irrigable Acres
	STOCK WATER										
4-1936	William Young	3 coulees in Sec. 10,									
		T. 20 N., R. 5E.	5-1-01	200	Stock						

NOTE: R—Denotes Regular Irrigation. F—Flood Irrigation. P—Water diverted by means of pumping. G—Water diverted by gravity. S—Stored Water.

Condition of System Topography River Basin Missouri

Adequate Supply: Yes No Explain

Remarks

Also in: Plat No. Twp. Rge.	Plat No. Twp. Rge.	Plat No. Twp. Rge.
Plat No. Twp. Rge.	Plat No. Twp. Rge.	Plat No. Twp. Rge.

Information From:

Field Survey

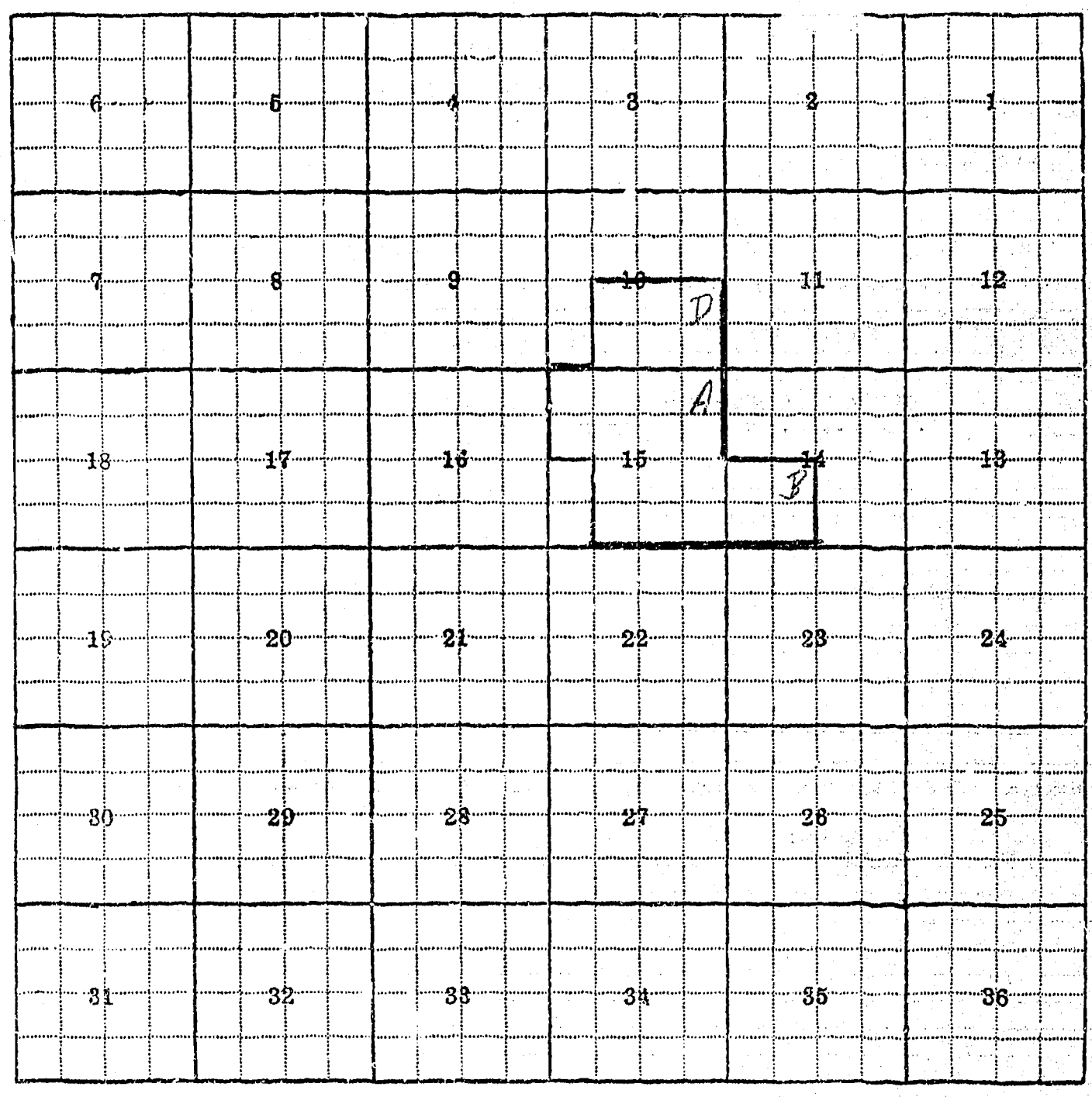
6
5
4
3
2
1
7
8
9
10
D
11
12
A
18
17
16
15
14
B
13
19
20
21
22
23
24
30
29
28
27
26
25
31
32
33
34
35
36

10-D, 14-B, 15-A

F-1-A

County Cascade

Farm Checked: Date 7-26-60

By Bill Kirkland & Dave Pouliot

STATE OF MONTANA
STATE ENGINEERS OFFICE
Water Resources Survey

T. 20N. R. 5E. Plat No. 23

Photo No. 6G-50, 6G-117

Legal Land Owner Walter Anderson Address

Operator Address

Water is deliverd by:— 1. Private System; 2. Ditch Company; 3. State Project; 4. Federal Project; 5. Irrigation District

If under Ditch Company, Irrigation District, or Government Project, state the number of shares or inches, acre feet, as the case may be in said system

App. No. Decree No.	NAME OF APPROPRIATOR TO WHOM DECREED	NAME OF STREAM	Date App. Date Priority	Miner's Inches	In Use	NAME OF DITCH (Water Delivered By)	No.	R/F	P/G/S	Present Irr. Acres	Irrigable Acres
	STOCK WATER										
A-308	Andrew Croghen	Dry Coulee	8-11-08	150	Stock						
A-1523	Fred Croghen	Coulee	1-30-10	20	Stock						

NOTE: R—Denotes Regular Irrigation. F—Flood Irrigation. P—Water diverted by means of pumping. G—Water diverted by gravity. S—Stored Water.

Condition of System Topography River Basin Missouri

Adequate Supply: Yes No Explain

Remarks

Also in: Plat No. Twp. Rge.	Plat No. Twp. Rge.	Plat No. Twp. Rge.
Plat No. Twp. Rge.	Plat No. Twp. Rge.	Plat No. Twp. Rge.

Information From:

Field Survey

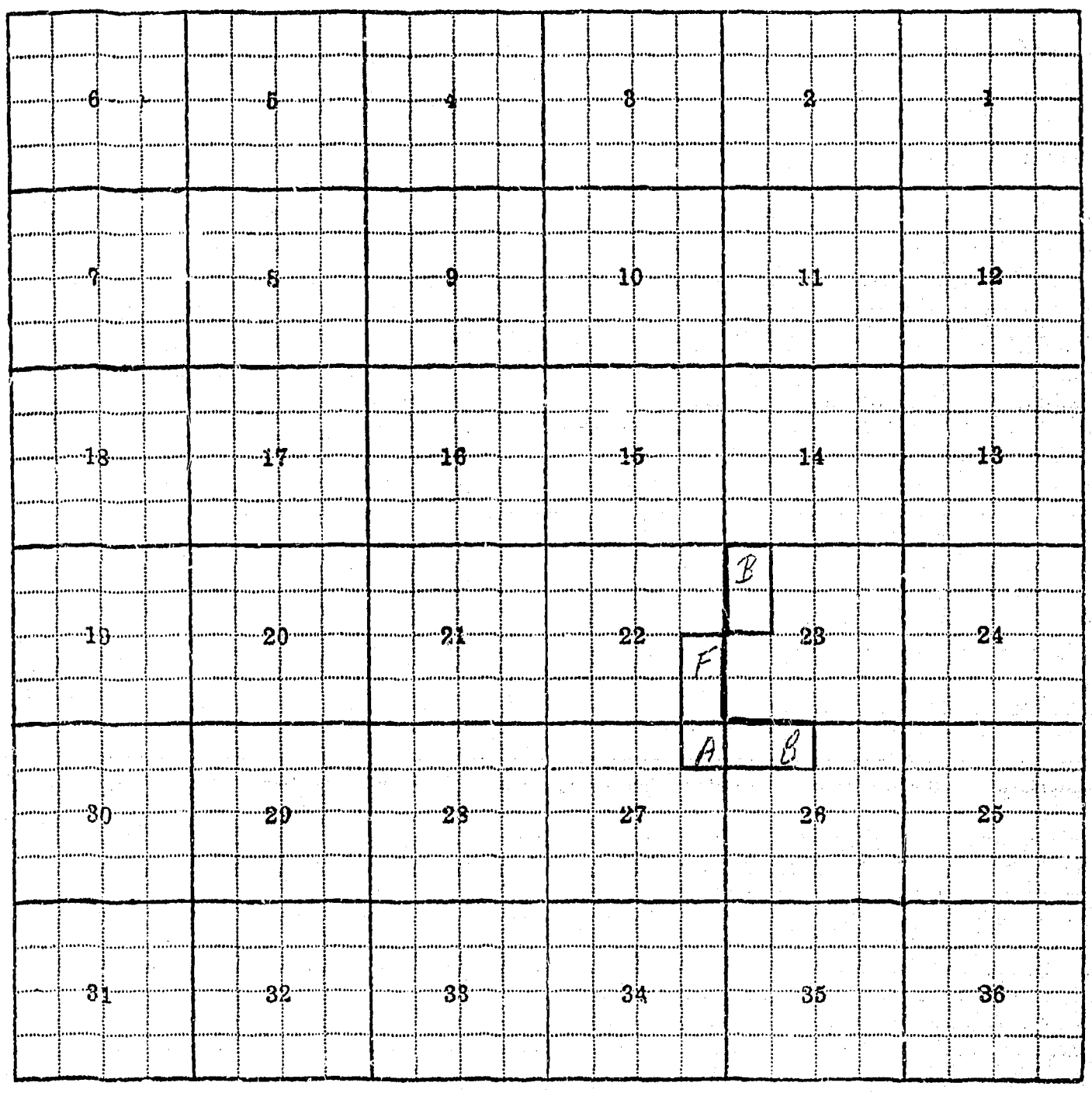

22-F, 23-B, 26-B, 27-A

F-1-A

County Cascade

Farm Checked: Date 7-26-60

By Bill Kirkland & Dave Pouliot

STATE OF MONTANA
STATE ENGINEERS OFFICE
Water Resources Survey

T. 20N R. 5E Plat No. 23

Photo No. 6G-50, 6G-13

Legal Land Owner Ralph & Elmer Bumgarner Address

Operator Address

Water is delivered by:— 1. Private System; 2. Ditch Company; 3. State Project; 4. Federal Project; 5. Irrigation District

If under Ditch Company, Irrigation District, or Government Project, state the number of shares or inches, acre feet, as the case may be in said system

App. No. Decree No.	NAME OF APPROPRIATOR TO WHOM DECREED	NAME OF STREAM	Date App. Date Priority	Miner's Inches	In Use	NAME OF DITCH (Water Delivered By)	No.	R/F	P/G/S	Present Irr. Acres	Irrigable Acres
	STOCK WATER										
A-1676	Lottie Knapp	Reservoir in Sec. 28,									
		T. 20N., R. 5E.	5-1-00	50	Stock						

NOTE: R—Denotes Regular Irrigation. F—Flood Irrigation. P—Water diverted by means of pumping. G—Water diverted by gravity. S—Stored Water.

Condition of System Topography River Basin Missouri

Adequate Supply: Yes No Explain

Remarks

Also in: Plat No. Twp. Rge.	Plat No. Twp. Rge.	Plat No. Twp. Rge.
Plat No. Twp. Rge.	Plat No. Twp. Rge.	Plat No. Twp. Rge.

Information From:

Field Survey

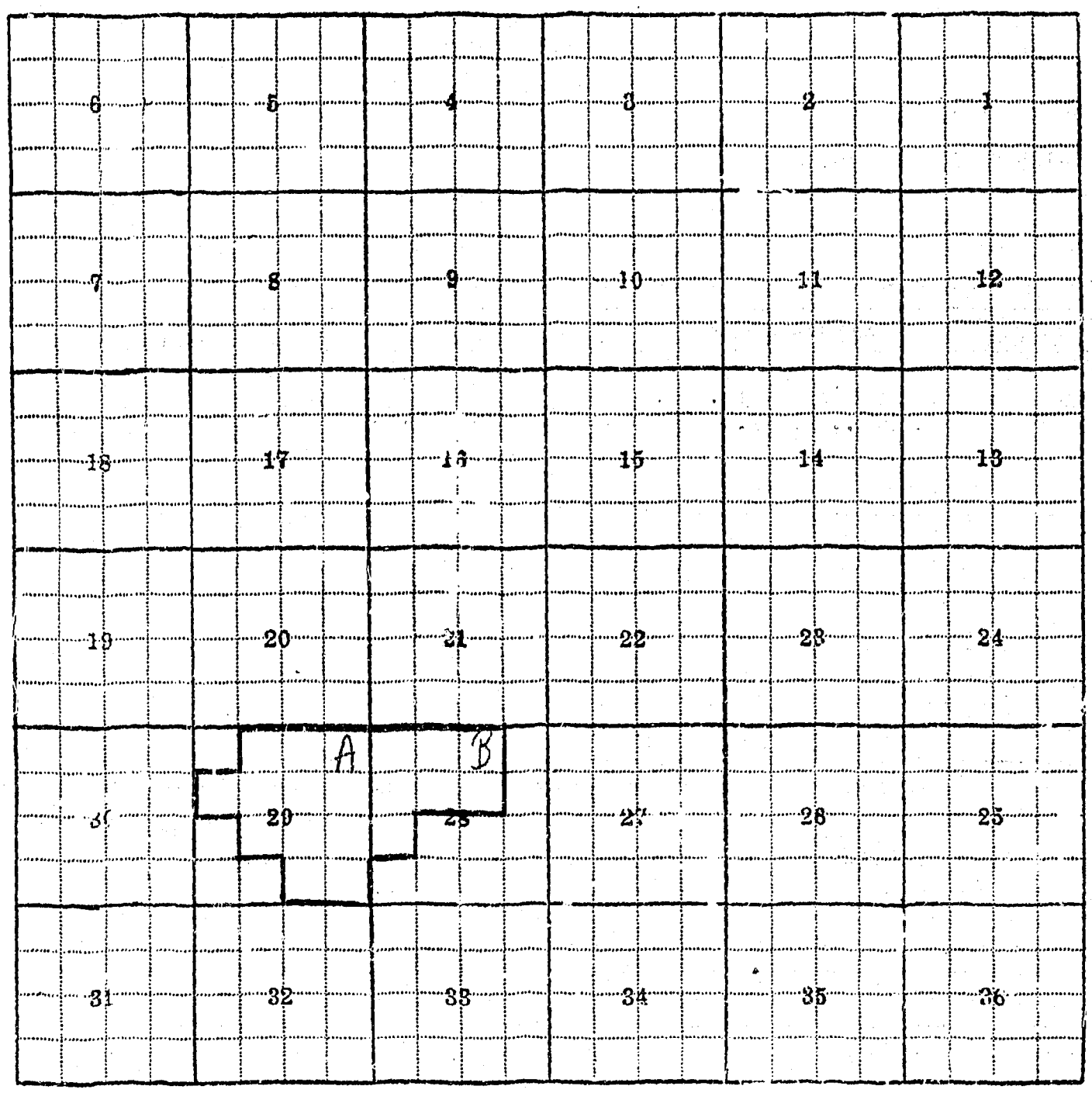
6
5
4
3
2
1
7
8
9
10
11
12
18
17
16
15
14
13
19
20
21
22
23
24
A
B
30
29
28
27
26
25
31
32
33
34
35
36

28-B, 29-A