F-1-A

County Cascade

Farm Checked: Date 7-26-60

By Bill Kirkland& Dave Pouliot

STATE OF MONTANA
STATE ENGINEERS OFFICE
Water Resources Survey

T 20N R 5E Plat No 23

Photo No 6G-118; 6G-119

Legal Land Owner Russell & Everett J. Bumgarner Address

Operator Address

Water is deliverd by:— 1. Private System; 2. Ditch Company; 3. State Project; 4. Federal Project; 5. Irrigation District

If under Ditch Company, Irrigation District, or Government Project, state the number of shares or inches, acre feet, as the case may be in said system

App. No. Decree No.	NAME OF APPROPRIATOR TO WHOM DECREED	NAME OF STREAM	Date App. Date Priority	Miner's Inches	In Use	NAME OF DITCH (Water Delivered By)	No.	R/F	P/G/S	Present Irr. Acres	Irrigable Acres
	STOCK WATER										
A-721	Fred G. Sumter	West Branch Red Coulee	4-1-00	100	Stock						

NOTE: R—Denotes Regular Irrigation. F—Flood Irrigation. P—Water diverted by means of pumping. G—Water diverted by gravity. S—Stored Water.

Condition of System Topography River Basin Missouri

Adequate Supply: Yes No Explain

Remarks

Also in: Plat No. Twp. Rge.	Plat No. Twp. Rge.	Plat No. Twp. Rge.
Plat No. Twp. Rge.	Plat No. Twp. Rge.	Plat No. Twp. Rge.

Information From:
Field Survey

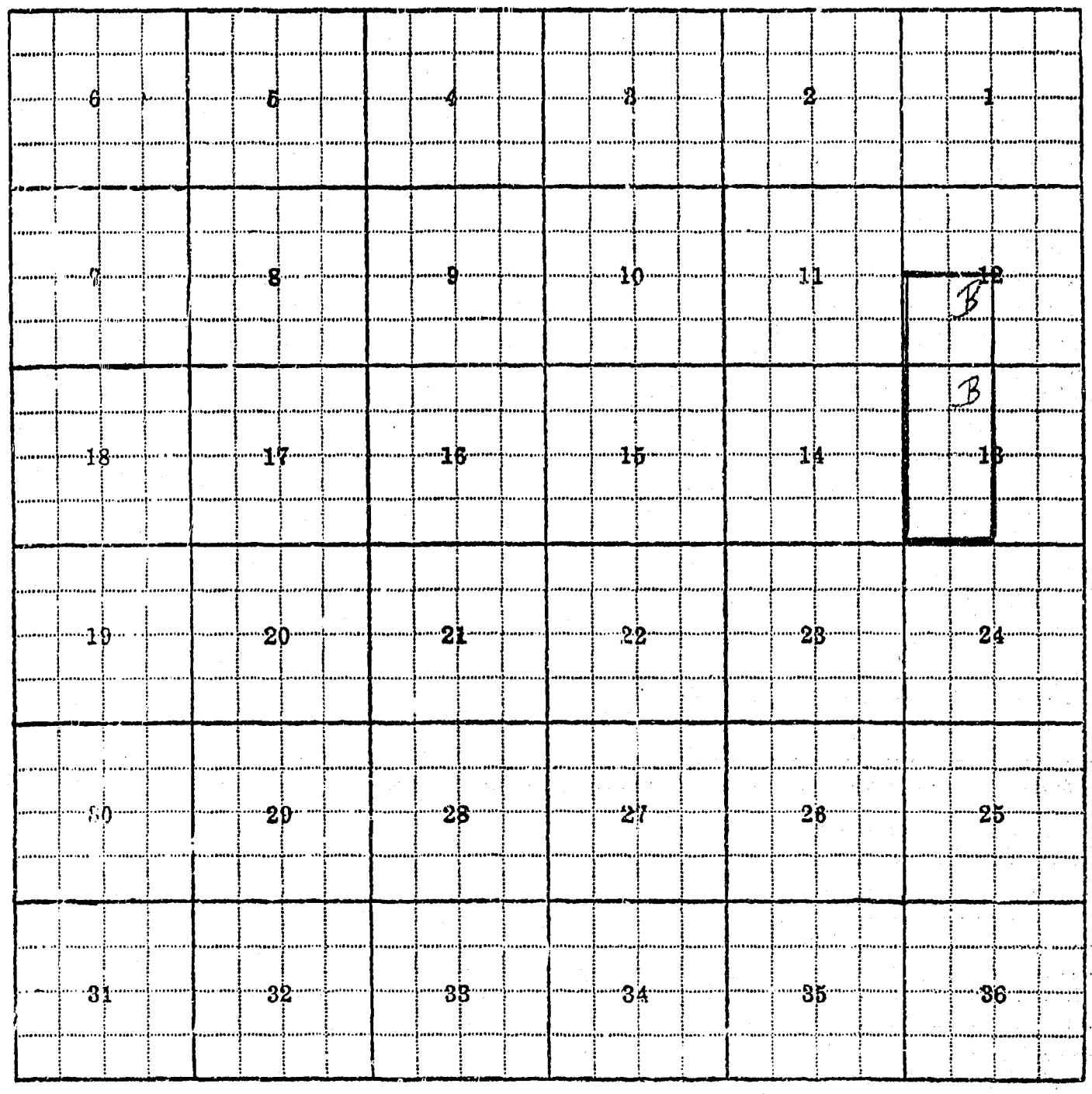
6
5
4
3
2
1
7
8
9
10
11
12
B
B
18
17
16
15
14
13
19
20
21
22
23
24
30
29
28
27
26
25
31
32
33
34
35
36

12-B, 13-B

F-1-A

County Cascade

Farm Checked: Date 7-26-60

By Bill Kirkland & Dave Pouliot

STATE OF MONTANA
STATE ENGINEERS OFFICE
Water Resources Survey

T. 20N. R. 5E. Plat No. 23

Photo No. 6G-15 ; 6G-16

Legal Land Owner Marjorie E. Cooper et al Address

Operator Address

Water is deliverd by:— 1. Private System; 2. Ditch Company; 3. State Project; 4. Federal Project; 5. Irrigation District

If under Ditch Company, Irrigation District, or Government Project, state the number of shares or inches, acre feet, as the case may be in said system

App. No. Decree No.	NAME OF APPROPRIATOR TO WHOM DECREED	NAME OF STREAM	Date App. Date Priority	Miner's Inches	In Use	NAME OF DITCH (Water Delivered By)	No.	R/F	P/G/S	Present Irr. Acres	Irrigable Acres
	STOCK WATER										
A-1537	Thos. E. Delaney	Dry coulee in Sec. 13									
		T. 20N., R4E.	10-20-00	850	Stock						

NOTE: R—Denotes Regular Irrigation. F—Flood Irrigation. P—Water diverted by means of pumping. G—Water diverted by gravity. S—Stored Water.

Condition of System Topography River Basin Missouri

Adequate Supply: Yes No Explain

Remarks

Also in: Plat No. Twp. Rge.	Plat No. Twp. Rge.	Plat No. Twp. Rge.
Plat No. Twp. Rge.	Plat No. Twp. Rge.	Plat No. Twp. Rge.

Information From:

Field Survey

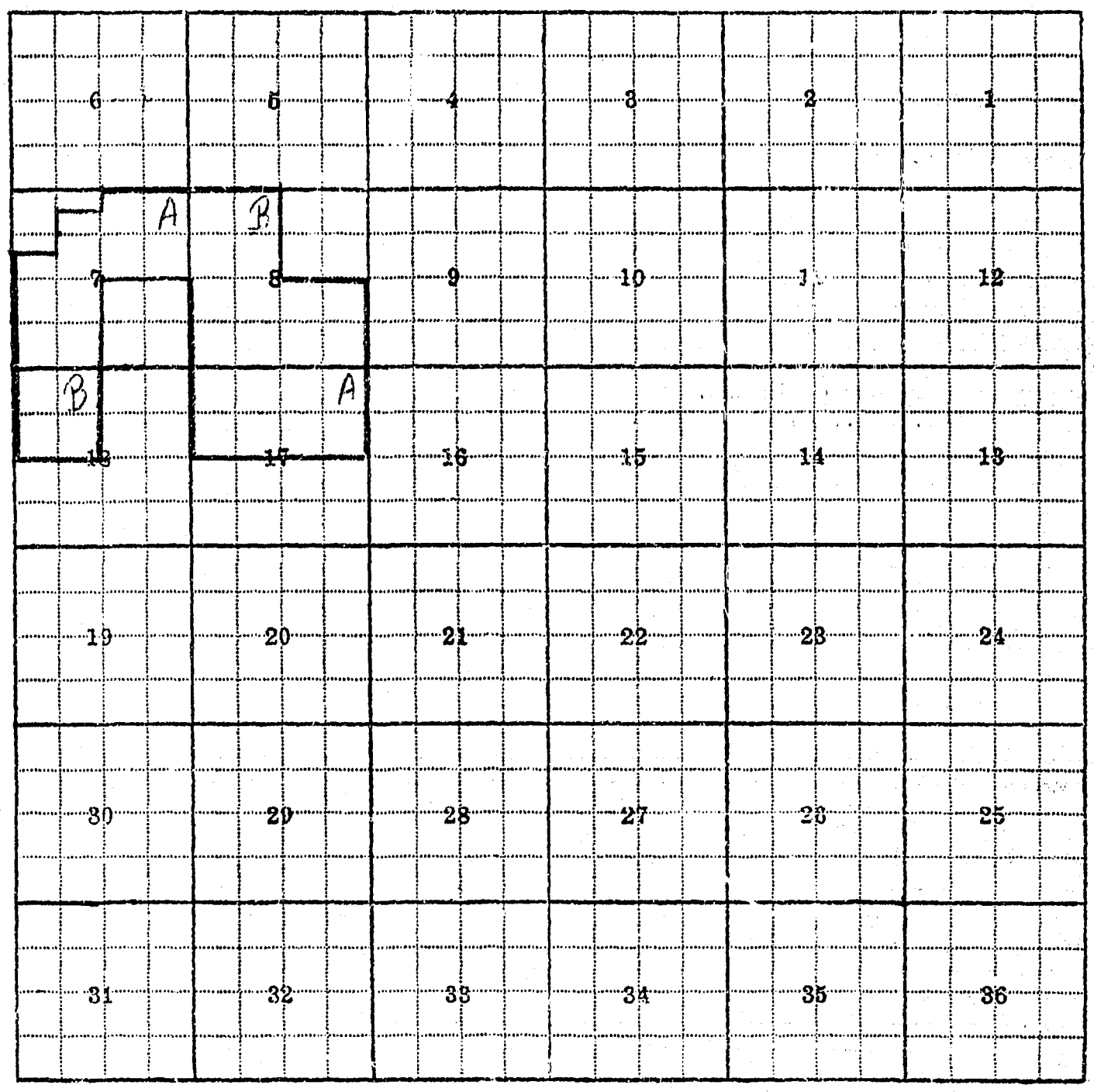
6
5
4
3
2
1
A
B
7
8
9
10
11
12
B
A
18
17
16
15
14
13
19
20
21
22
23
24
30
29
28
27
26
25
31
32
33
34
35
36

7-A, 8-B, 17-A, 18-B

F-1-A

County Cascade

Farm Checked: Date 7-26-60

By Bill Kirkland & Dave Pouliot

STATE OF MONTANA
STATE ENGINEERS OFFICE
Water Resources Survey

T. 20N R. 5E Plat No. 23

Photo No. 6G-117

Legal Land Owner Arthur L. & Iva B. Crane Address

Operator Address

Water is deliverd by:— 1. Private System; 2. Ditch Company; 3. State Project; 4. Federal Project; 5. Irrigation District

If under Ditch Company, Irrigation District, or Government Project, state the number of shares or inches, acre feet, as the case may be in said system

App. No. Decree No.	NAME OF APPROPRIATOR TO WHOM DECREED	NAME OF STREAM	Date App. Date Priority	Miner's Inches	In Use	NAME OF DITCH (Water Delivered By)	No.	R/.	P/G/S	Present Irr. Acres	Irrigable Acres
	STOCK WATER										
A-1901	Geo. G. Waite	Coulee in SW¼SW¼ Sec.									
		24, T.20N., R.5E.	4-15-02	100	Stock						

NOTE: R—Denotes Regular Irrigation. F—Flood Irrigation. P—Water diverted by means of pumping. G—Water diverted by gravity. S—Stored Water.

Condition of System Topography River Basin Missouri

Adequate Supply: Yes No Explain

Remarks

Also in: Plat No. Twp. Rge.	Plat No. Twp. Rge.	Plat No. Twp. Rge.
Plat No. Twp. Rge.	Plat No. Twp. Rge.	Plat No. Twp. Rge.

Information From:

Field Survey

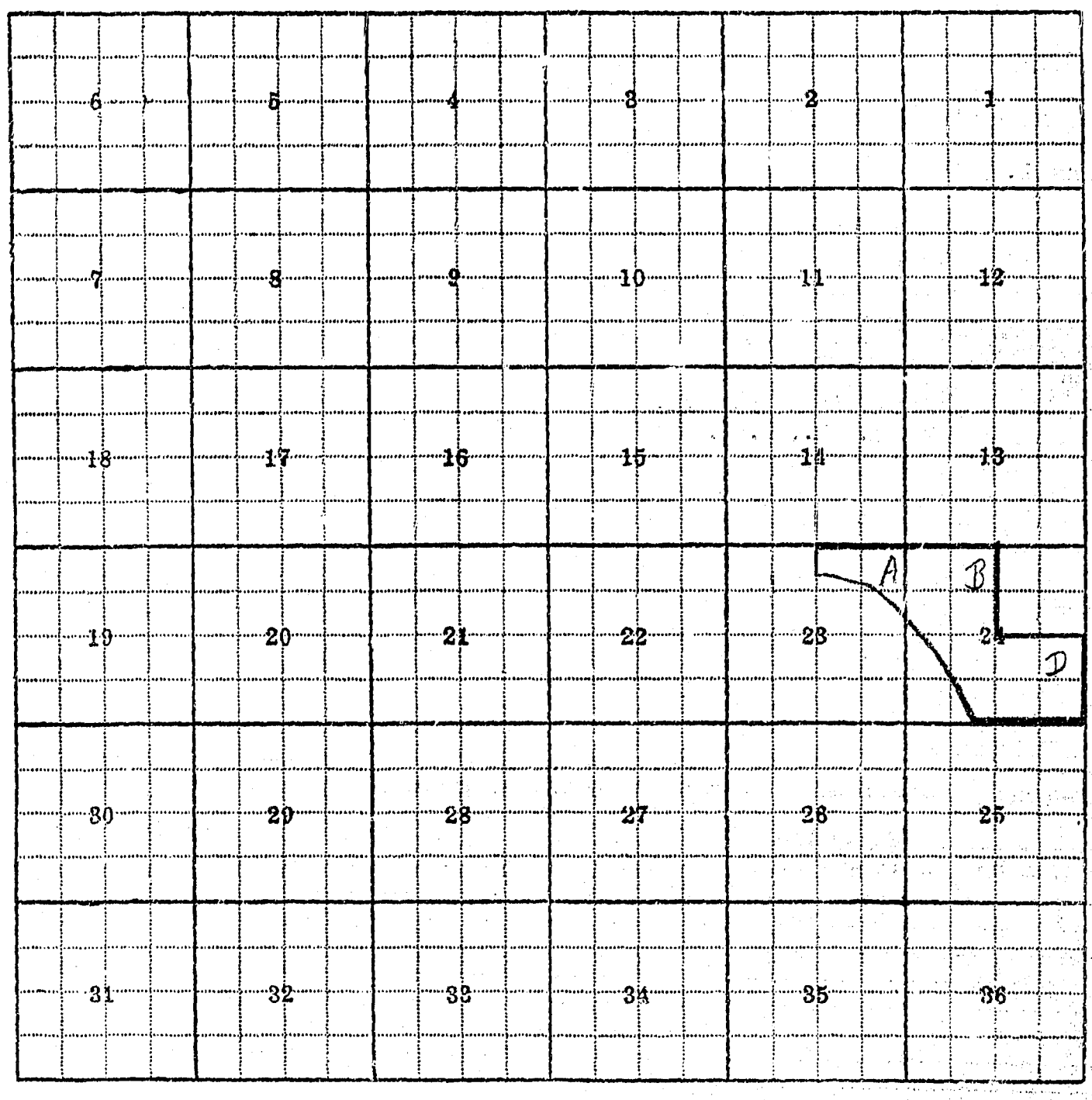
6
5
4
3
2
1
7
8
9
10
11
12
18
17
16
15
14
13
A
B
19
20
21
22
23
24
D
30
29
28
27
26
25
31
32
33
34
35
36

23-A, 24-B, 24-D

F-1-A

County Cascade

Farm Checked: Date 7-26-60

By Bill Kirkland & Dave Pouliot

STATE OF MONTANA
STATE ENGINEERS OFFICE
Water Resources Survey

T 20N R 3E Plat No. 23

Photo No. 6G-116

Legal Land Owner Bob Gordon Address

Operator Address

Water is deliverd by:— 1. Private System; 2. Ditch Company; 3. State Project; 4. Federal Project; 5. Irrigation District

If under Ditch Company, Irrigation District, or Government Project, state the number of shares or inches, acre feet, as the case may be in said system

App. No. Decree No.	NAME OF APPROPRIATOR TO WHOM DECREED	NAME OF STREAM	Date App. Date Priority	Miner's Inches	In Use	NAME OF DITCH (Water Delivered By)	No.	R/F	P/G/S	Present Irr. Acres	Irrigable Acres
	STOCK WATER										
A-187	R. S. Ball	Box Elder Creek	8-15-89	160	Stock						
A-195	Thos. McMahon	Box Elder Creek	11-21-92	1500	Stock						
A-196	Thos. McMahon	Box Elder Creek	2-14-95	500	Stock						

NOTE: R—Denotes Regular Irrigation. F—Flood Irrigation. P—Water diverted by means of pumping. G—Water diverted by gravity. S—Stored Water.

Condition of System Topography River Basin Missouri

Adequate Supply: Yes No Explain

Remarks

Also in: Plat No. Twp. Rge.	Plat No. Twp. Rge.	Plat No. Twp. Rge.
Plat No. Twp. Rge.	Plat No. Twp. Rge.	Plat No. Twp. Rge.

Information From:

Field Survey

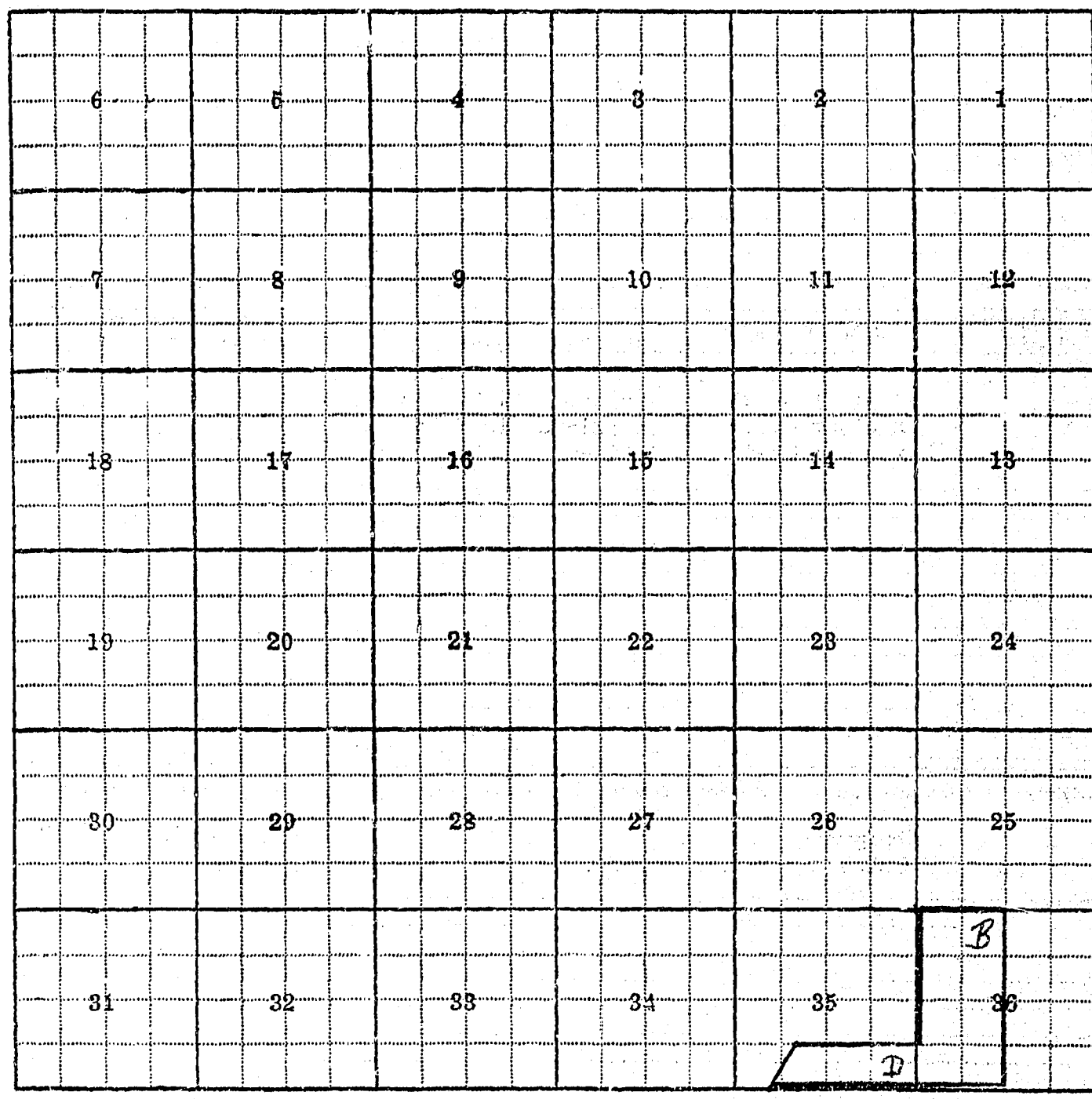
6
5
4
3
2
1
7
8
9
10
11
12
18
17
16
15
14
13
19
20
21
22
23
24
30
29
28
27
26
25
B
31
32
33
34
35
36
D

35-D, 36-B

F-1-A

County Cascade

Farm Checked: Date 7-26-60

By Bill Kirkland & Dave Pouliot

STATE OF MONTANA
STATE ENGINEERS OFFICE
Water Resources Survey

T. 20N. R. 5E. Plat No. 23

Photo No. 6G-12; 6G-13

Legal Land Owner L. Johnson, Inc. Address

Operator Address

Water is deliverd by:— 1. Private System; 2. Ditch Company; 3. State Project; 4. Federal Project; 5. Irrigation District

If under Ditch Company, Irrigation District, or Government Project, state the number of shares or inches, acre feet, as the case may be in said system

App. No. Decree No.	NAME OF APPROPRIATOR TO WHOM DECREED	NAME OF STREAM	Date App. Date Priority	Miner's Inches	In Use	NAME OF DITCH (Water Delivered By)	No.	R/F	P/G/S	Present Irr. Acres	Irrigable Acres
	STOCK WATER										
A-766	Frank Gehring	Sand Coulee Creek.	3-15-91	200	Stock						
A-767	Frank Gehring	Sand Coulee Creek	7-22-93	200	Stock						

NOTE: R—Denotes Regular Irrigation. F—Flood Irrigation. P—Water diverted by means of pumping. G—Water diverted by gravity. S—Stored Water.

Condition of System Topography River Basin Missouri

Adequate Supply: Yes No Explain

Remarks

Also in: Plat No. Twp. Rge. | Plat No. Twp. Rge. | Plat No. Twp. Rge.
Plat No. Twp. Rge. | Plat No. Twp. Rge. | Plat No. Twp. Rge.

Information From:

Field Survey

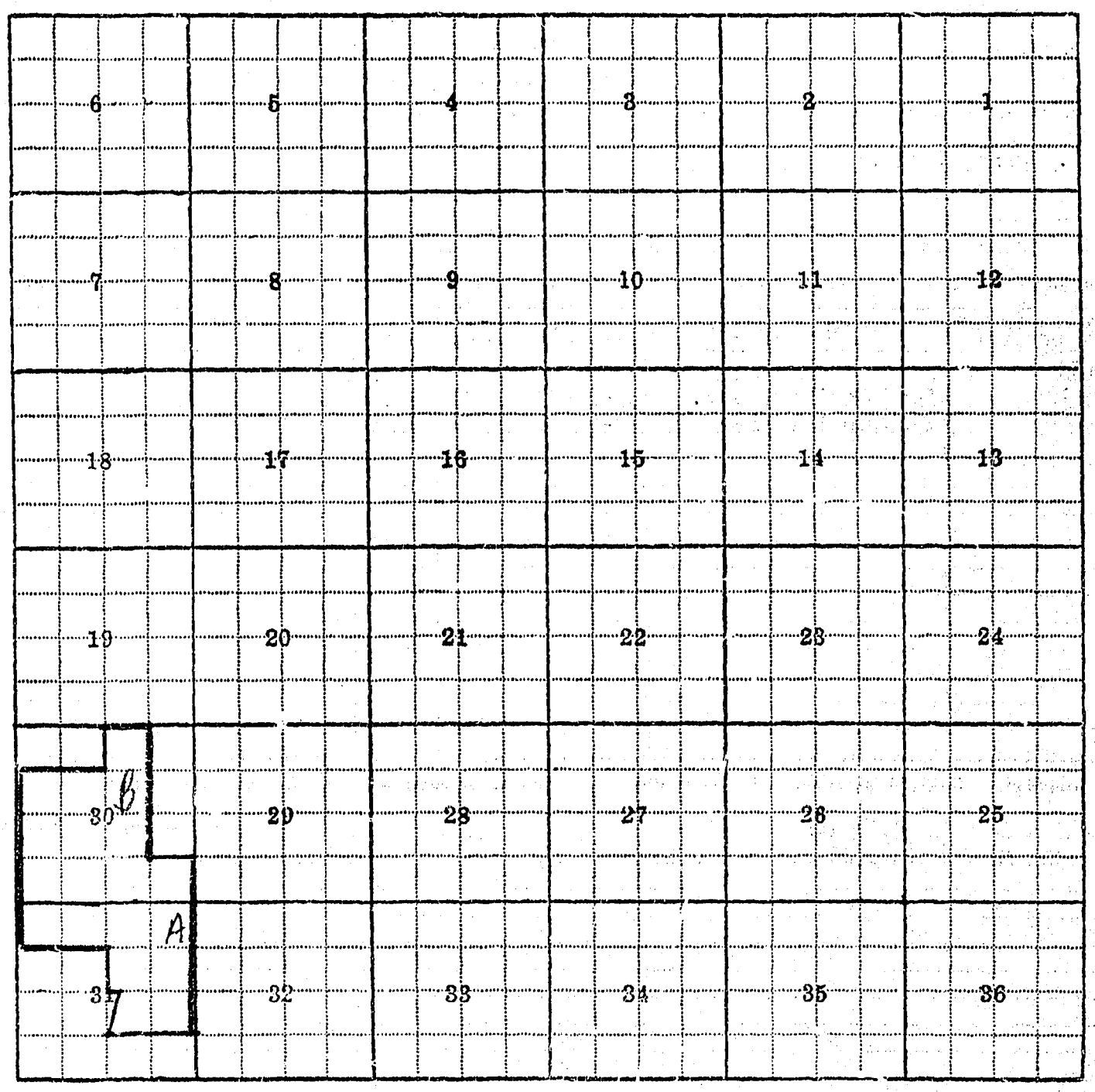
6
5
4
3
2
1
7
8
9
10
11
12
18
17
16
15
14
13
19
20
21
22
23
24
30
B
29
28
27
26
25
A
31
32
33
34
35
36

30-B, 31-A

F-1-A

County Cascade

Farm Checked: Date 7-26-60

By Bill Kirkland& Dave Pouliot

STATE OF MONTANA
STATE ENGINEERS OFFICE
Water Resources Survey

T. 20N R. 5E Plat No. 23

Photo No. 6G-120; 6G-48

Legal Land Owner Lloyd C. Keister Address

Operator Address

Water is deliverd by:— 1. Private System; 2. Ditch Company; 3. State Project; 4. Federal Project; 5. Irrigation District

If under Ditch Company, Irrigation District, or Government Project, state the number of shares or inches, acre feet, as the case may be in said system

App. No. Decree No.	NAME OF APPROPRIATOR TO WHOM DECREED	NAME OF STREAM	Date App. Date Priority	Miner's Inches	In Use	NAME OF DITCH (Water Delivered By)	No.	R/F	P/G/S	Present Irr. Acres	Irrigable Acres
	STOCK WATER										
A-201	Susie E. Shellquist	Box Elder & Long									
		Coulee	2-14-08	160	Stock						

NOTE: R—Denotes Regular Irrigation. F—Flood Irrigation. P—Water diverted by means of pumping. G—Water diverted by gravity. S—Stored Water.

Condition of System Topography River Basin Missouri

Adequate Supply: Yes No Explain

Remarks

Also in: Plat No. Twp. Rge.	Plat No. Twp. Rge.	Plat No. Twp. Rge.
Plat No. Twp. Rge.	Plat No. Twp. Rge.	Plat No. Twp. Rge.

Information From:

Field Survey

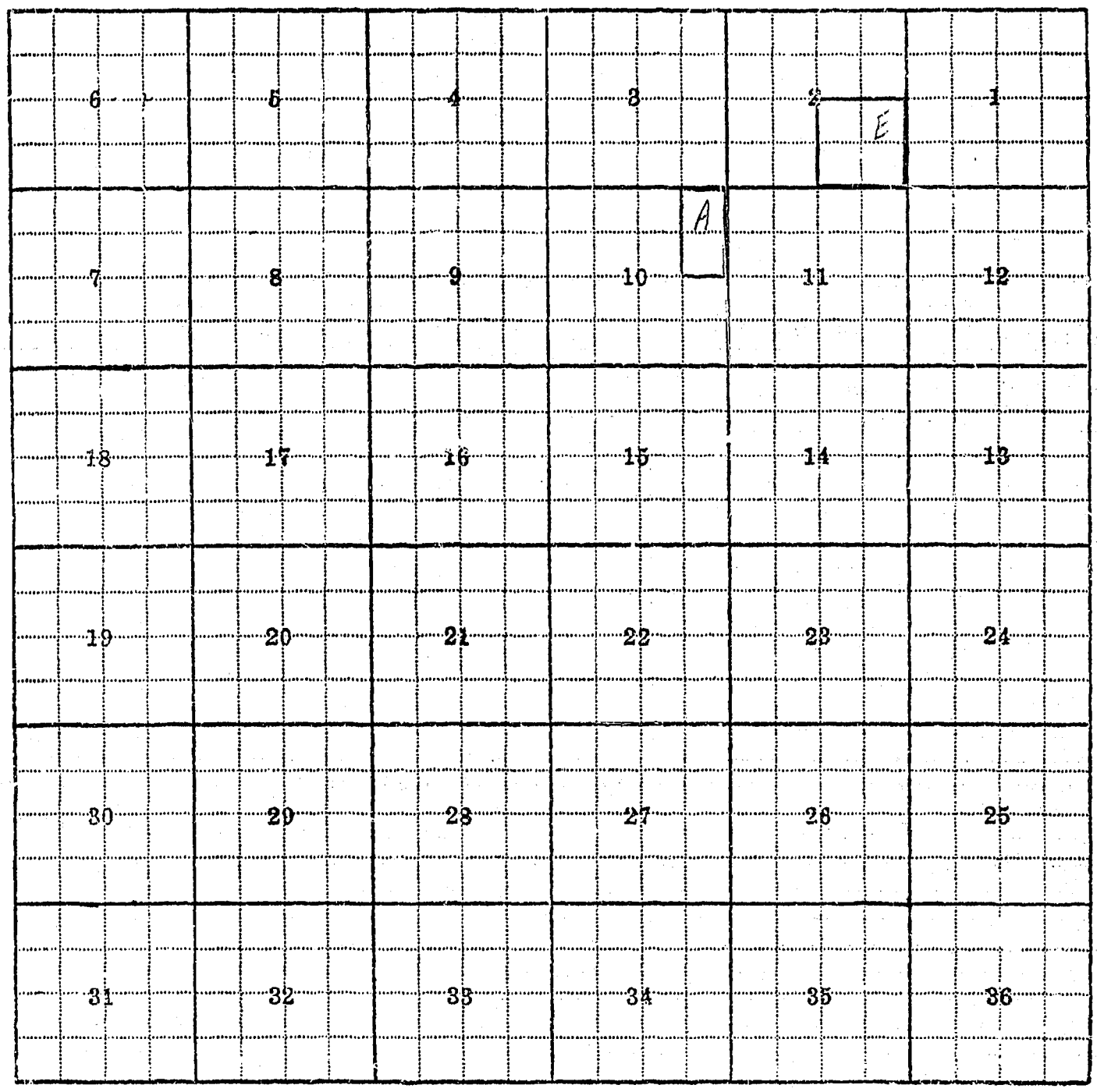
6
5
4
3
2
E
1
A
7
8
9
10
11
12
18
17
16
15
14
13
19
20
21
22
23
24
30
29
28
27
26
25
31
32
33
34
35
36

2-E. 10-A

F-1-A

County Cascade

Farm Checked: Date 7-26-60

By Bill Kirkland & Dave Pouliot

Legal Land Owner John D. & Muriel Larson

Operator

STATE OF MONTANA
STATE ENGINEERS OFFICE
Water Resources Survey

T 20N R 5E Plat No. 23

Photo No. 6G-48

Address

Address

Water is deliverd by:— 1. Private System; 2. Ditch Company; 3. State Project; 4. Federal Project; 5. Irrigation District

If under Ditch Company, Irrigation District, or Governmont Project, state the number of shares or inches, acre feet, as the case may be in said system

App. No. Decree No.	NAME OF APPROPRIATOR TO WHOM DECREED	NAME OF STREAM	Date App. Date Priority	Miner's Inches	In Use	NAME OF DITCH (Water Delivered By)	No.	R/F	P/G/S	Present Irr. Acres	Irrigable Acres
	STOCK WATER										
A-201	Susie E. Shellquist	Box Elder & Long Coulee	2-14-08	160	Stock						
A-1936	William Young	3 coulees in Sec. 10, T. 20 N., R.5E.	5-1-01	200	Stock						

NOTE: R—Denotes Regular Irrigation. F—Flood Irrigation. P—Water diverted by means of pumping. G—Water diverted by gravity. S—Stored Water.

Condition of System Topography River Basin Missouri

Adequate Supply: Yes No Explain

Remarks

Also in: Plat No. Twp. Rge. | Plat No. Twp. Rge. | Plat No. Twp. Rge.
Plat No. Twp. Rge. | Plat No. Twp. Rge. | Plat No. Twp. Rge.

Information From:
Field Survey

6	5	4	8	2	1
7	8	9	A 10	11	12
18	17	16	15	14	13
19	20	21	22	23	24
30	29	28	27	26	25
31	32	33	34	35	36

10-A

F-1-A

County Cascade

Farm Checked: Date 7-26-60

By Bill Kirkland & Dave Pouliot

STATE OF MONTANA
STATE ENGINEERS OFFICE
Water Resources Survey

T. 4 N. R. 5E Plat No. 23

Photo No. EG-49; EG-50

Legal Land Owner Jems Marlo Address

Operator Address

Water is deliverd by:— 1. Private System; 2. Ditch Company; 3. State Project; 4. Federal Project; 5. Irrigation District

If under Ditch Company, Irrigation District, or Government Project, state the number of shares or inches, acre feet, as the case may be in said system

App. No. Decree No.	NAME OF APPROPRIATOR TO WHOM DECREED	NAME OF STREAM	Date App. Date Priority	Miner's Inches	In Use	NAME OF DITCH (Water Delivered By)	No.	R/F	P/G/S	Present Irr. Acres	Irrigable Acres
	STOCK WATER										
A-199	John H. Pettit	Box Elder Creek	1-29-09	160	Stock						

NOTE: R—Denotes Regular Irrigation. F—Flood Irrigation. P—Water diverted by means of pumping. G—Water diverted by gravity. S—Stored Water.

Condition of System Topography River Basin Missouri

Adequate Supply: Yes No Explain

Remarks

Also in:								
Plat No.	Twp.	Rge.	Plat No.	Twp.	Rge.	Plat No.	Twp.	Rge.
Plat No.	Twp.	Rge.	Plat No.	Twp.	Rge.	Plat No.	Twp.	Rge.

Information From:

Field Survey

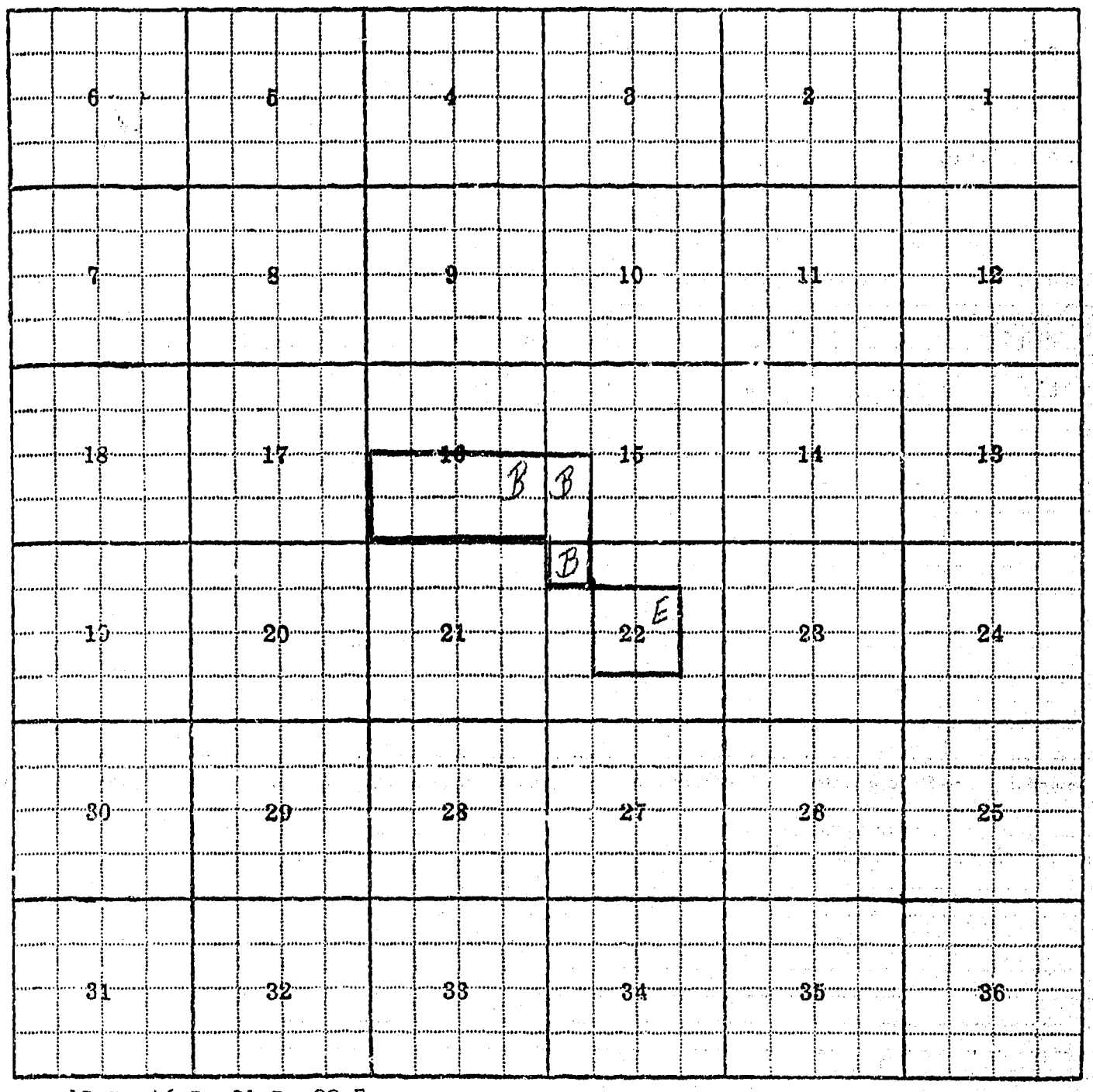

15-B, 16-B, 21-B, 22-E

F-1-A

County Cascade

Farm Checked: Date 7-26-60

By Bill Kirkland & Dave Pouliot

STATE OF MONTANA
STATE ENGINEERS OFFICE
Water Resources Survey

T. 20N R. 5E Plat No. 23

Photo No. 6G-50

Legal Land Owner Walter H. & Rosalie Eliz Matthews Address

Operator Address

Water is deliverd by:— 1. Private System; 2 Ditch Company; 3. State Project; 4. Federal Project; 5. Irrigation District

If under Ditch Company, Irrigation District, or Government Project, state the number of shares or inches, acre feet, as the case may be in said system

App. No. Decree No.	NAME OF APPROPRIATOR TO WHOM DECREED	NAME OF STREAM	Date App. Date Priority	Miner's Inches	In Use	NAME OF DITCH (Water Delivered By)	No.	R/F	P/G/S	Present Irr. Acres	Irrigable Acres
	STOCK WATER										
A-199	John H. Pettit	Box Elder Creek	1-29-09	160	Stock						

NOTE: R—Denotes Regular Irrigation. F—Flood Irrigation. P—Water diverted by means of pumping. G—Water diverted by gravity. S—Stored Water.

Condition of System Topography River Basin Missouri

Adequate Supply: Yes No Explain

Remarks

*Also in: Plat No. Twp. Rge.	Plat No. Twp. Rge.	Plat No. Twp. Rge.
Plat No. Twp. Rge.	Plat No. Twp. Rge.	Plat No. Twp. Rge.

Information From:

Field Survey

6	5	4	3	2	1
7	8	9	10	11	12
18	17	16	15	14	13
19	20	21	C 22	23	24
30	29	28	27	26	25
31	32	33	34	35	36

22-C

F-1-A

County Cascade

Farm Checked: Date 7-26-60

By Bill Kirkland & Dave Pouliot

STATE OF MONTANA
STATE ENGINEERS OFFICE
Water Resources Survey

T. 20N R. 5E Plat No. 23

Photo No. 6G-116; 6G-117

Legal Land Owner Walter Mehmke Address

Operator Address

Water is deliverd by:— 1. Private System; 2. Ditch Company; 3. State Project; 4. Federal Project; 5. Irrigation District

If under Ditch Company, Irrigation District, or Government Project, state the number of shares or inches, acre feet, as the case may be in said system

App. No. Decree No.	NAME OF APPROPRIATOR TO WHOM DECREED	NAME OF STREAM	Date App. Date Priority	Miner's Inches	In Use	NAME OF DITCH (Water Delivered By)	No.	R/F	P/G/S	Present Irr. Acres	Irrigable Acres
	STOCK WATER										
A-187	R. S. Ball	Box Elder Creek	3-15-89	160	Stock						

NOTE: R—Denotes Regular Irrigation. F—Flood Irrigation. P—Water diverted by means of pumping. G—Water diverted by gravity. S—Stored Water.

Condition of System Topography River Basin Missouri

Adequate Supply: Yes No Explain

Remarks

Also in:								
Plat No.	Twp.	Rge.	Plat No.	Twp.	Rge.	Plat No.	Twp.	Rge.
Plat No.	Twp.	Rge.	Plat No.	Twp.	Rge.	Plat No.	Twp.	Rge.

Information From:
Field Survey

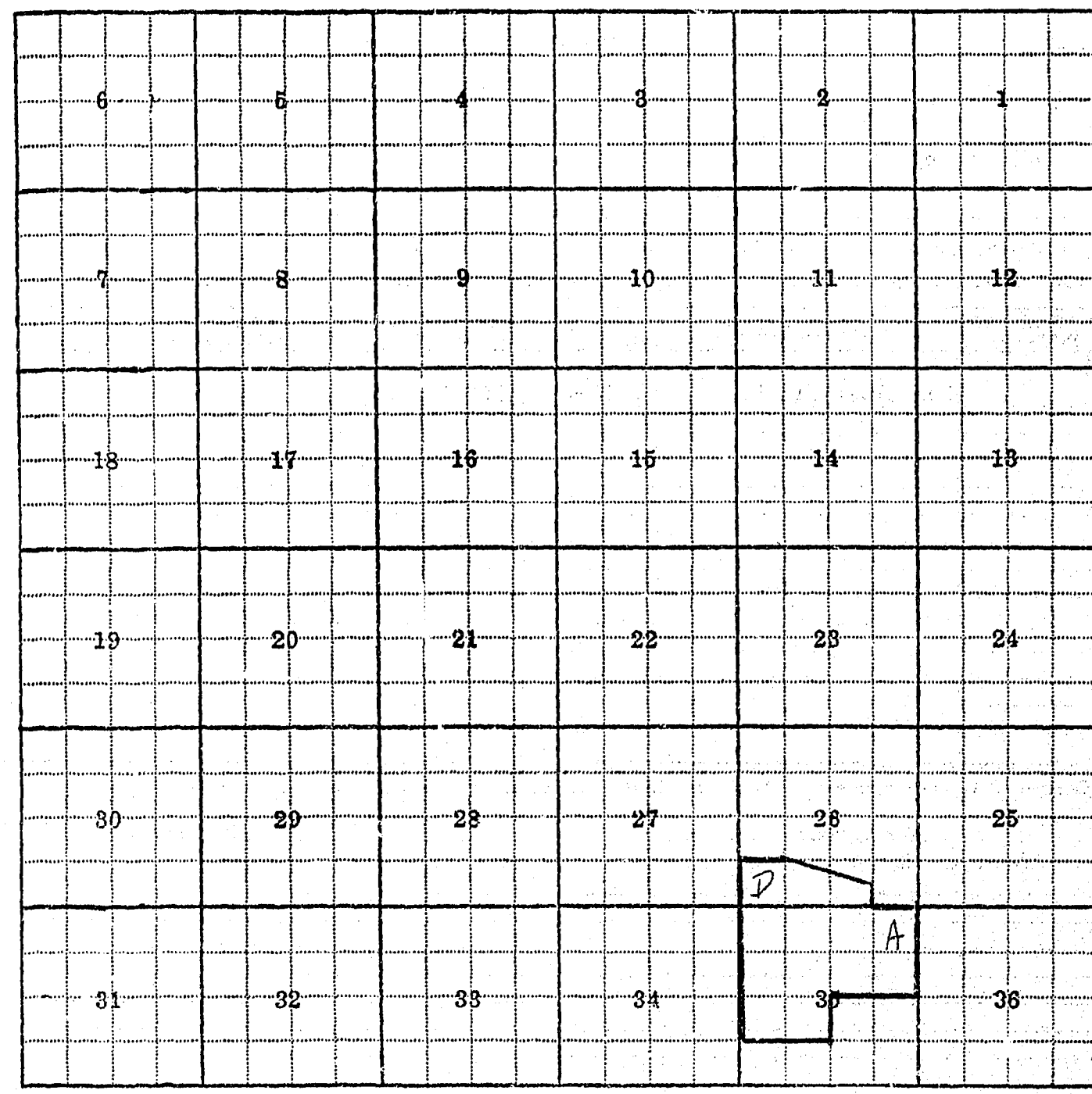
6
5
4
3
2
1
7
8
9
10
11
12
18
17
16
15
14
13
19
20
21
22
23
24
30
29
28
27
26
25
D
A
31
32
33
34
35
36

26-D, 35-A

F-1-A

County Cascade

Farm Checked: Date 7-26-60

By Bill Kirkland & Dave Pouliot

STATE OF MONTANA
STATE ENGINEERS OFFICE
Water Resources Survey

T.20N. R.5E. Plat No. 23

Photo No. 6G-117; 6G-50, 6G-52

Legal Land Owner Walter, Marguerite, Carl & Martha E. Mehmke Address

Operator Address

Water is deliverd by:— 1. Private System; 2. Ditch Company; 3. State Project; 4. Federal Project; 5. Irrigation District

If under Ditch Company, Irrigation District, or Government Project, state the number of shares or inches, acre feet, as the case may be in said system

App. No. Decree No.	NAME OF APPROPRIATOR TO WHOM DECREED	NAME OF STREAM	Date App. Date Priority	Miner's Inches	In Use	NAME OF DITCH (Water Delivered By)	No.	R/F	P/G/S	Present Irr. Acres	Irrigable Acres
	STOCK WATER										
A-1901	Geo. G. Waite	Coulee in SW¼SW¼ in Sec. 24, T. 20N, R.5E.	4-15-02	100	Stock						

NOTE: R—Denotes Regular Irrigation. F—Flood Irrigation. P—Water diverted by means of pumping. G—Water diverted by gravity. S—Stored Water.

Condition of System Topography River Basin Missouri

Adequate Supply: Yes No Explain

Remarks

Also in: Plat No. Twp. Rge.	Plat No. Twp. Rge.	Plat No. Twp. Rge.
Plat No. Twp. Rge.	Plat No. Twp. Rge.	Plat No. Twp. Rge.

Information From:

Field Survey

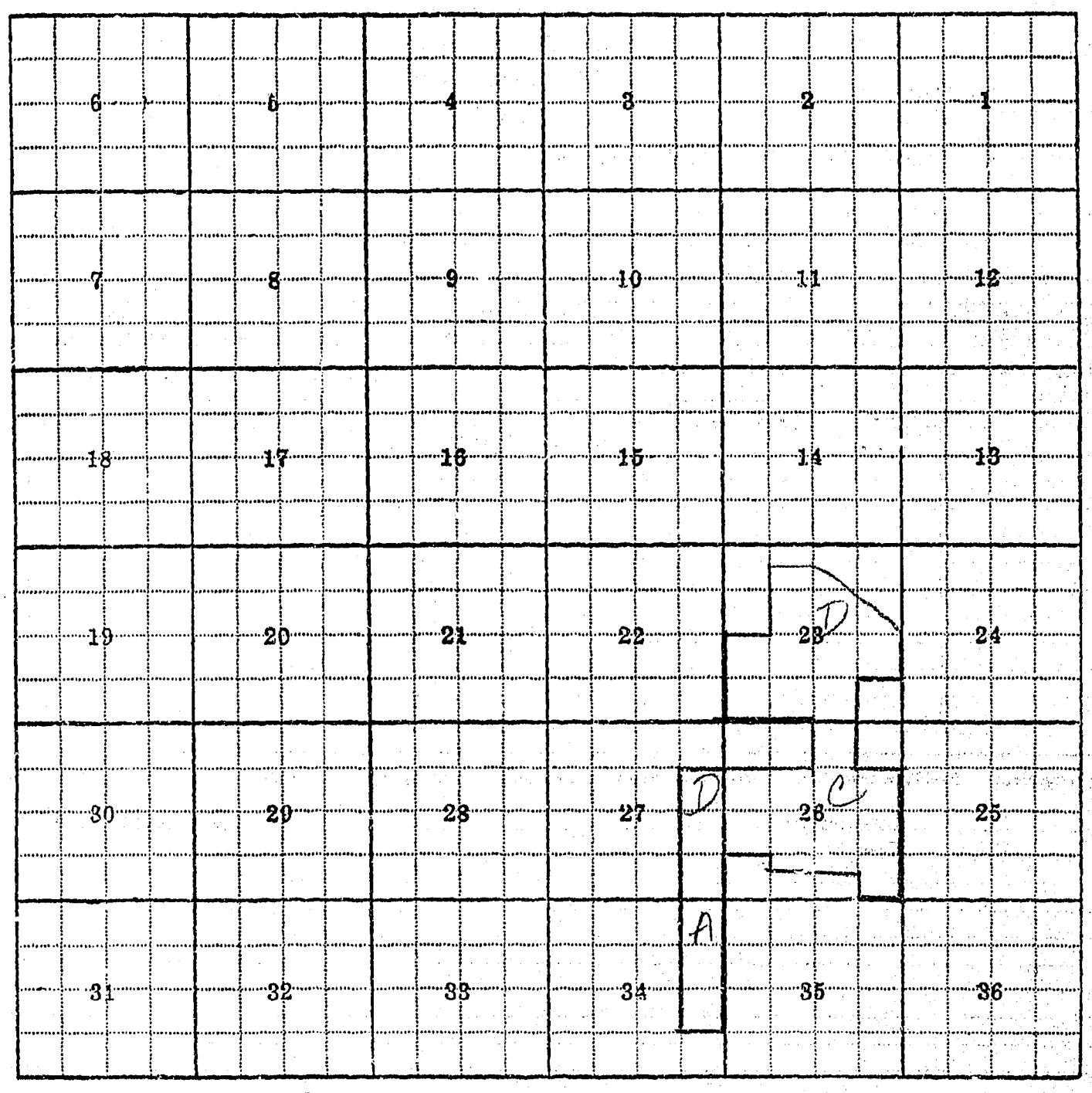

23-C, 26-C, 27-C, 34-A

F-1-A

County Cascade

Farm Checked: Date 7-26-60

By Bill Kirkland & Dave Pouliot

STATE OF MONTANA
STATE ENGINEERS OFFICE
Water Resources Survey

T. 20N R. 5E Plat No. 23

Photo No. 6G-116

Legal Land Owner Annie Peterson Address

Operator Address

Water is deliverd by:— 1. Private System; 2. Ditch Company; 3. State Project; 4. Federal Project; 5. Irrigation District

If under Ditch Company, Irrigation District, or Government Project, state the number of shares or inches, acre feet, as the case may be in said system

App. No. Decree No.	NAME OF APPROPRIATOR TO WHOM DECREED	NAME OF STREAM	Date App. Date Priority	Miner's Inches	In Use	NAME OF DITCH (Water Delivered By)	No.	R/F	P/G/S	Present Irr. Acres	Irrigable Acres
	STOCK WATER										
A-187	R. S. Ball	Box Elder Creek	3-15-89	160	Stock						

NOTE: R—Denotes Regular Irrigation. F—Flood Irrigation. P—Water diverted by means of pumping. G—Water diverted by gravity. S—Stored Water.

Condition of System Topography River Basin Missouri

Adequate Supply: Yes No Explain

Remarks

Also in: Plat No. Twp. Rge.	Plat No. Twp. Rge.	Plat No. Twp. Rge.
Plat No. Twp. Rge.	Plat No. Twp. Rge.	Plat No. Twp. Rge.

Information From:

Field Survey

6	5	4	3	2	1
7	8	9	10	11	12
18	17	16	15	14	13
19	20	21	22	23	24
30	29	28	27	26	25
31	32	33	34	35 B	36

35-B

F-1-A

County Cascade

STATE OF MONTANA
STATE ENGINEERS OFFICE
Water Resources Survey

T. 20N R. 5E Plat No. 23

Farm Checked: Date 7-26-60

Photo No. 6G-50

By Bill Kirkland & Dave Pouliot

Legal Land Owner A. V. Swanberg Address

Operator Address

Water is delivered by:— 1. Private System; 2. Ditch Company; 3. State Project; 4. Federal Project; 5. Irrigation District

If under Ditch Company, Irrigation District, or Government Project, state the number of shares or inches, acre feet, as the case may be in said system

App. No. Decree No.	NAME OF APPROPRIATOR TO WHOM DECREED	NAME OF STREAM	Date App. Date Priority	Miner's Inches	In Use	NAME OF DITCH (Water Delivered By)	No.	R/F	P/G/S	Present Irr. Acres	Irrigable Acres
	STOCK WATER										
A-352	H. Hurdman	Flat Coulee	2-3-09	100	Stock						

NOTE: R—Denotes Regular Irrigation. F—Flood Irrigation. P—Water diverted by means of pumping. G—Water diverted by gravity. S—Stored Water.

Condition of System Topography River Basin Missouri

Adequate Supply: Yes No Explain

Remarks

Also in: Plat No. Twp. Rge.	Plat No. Twp. Rge.	Plat No. Twp. Rge.
Plat No. Twp. Rge.	Plat No. Twp. Rge.	Plat No. Twp. Rge.

Information From:
Field Survey

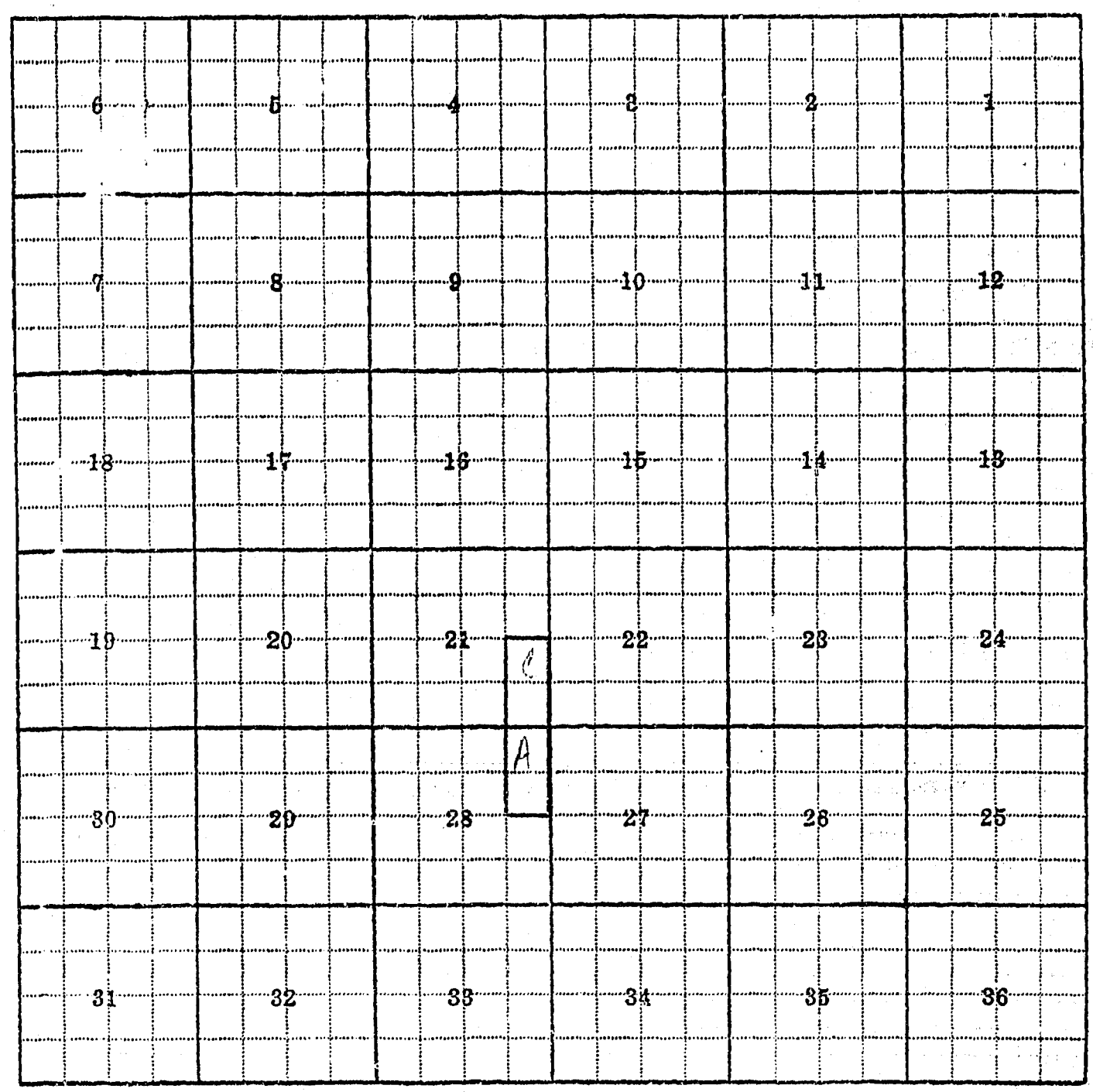
6
5
4
3
2
1
7
8
9
10
11
12
18
17
16
15
14
13
19
20
21
C
22
23
24
A
30
29
28
27
26
25
31
32
33
34
35
36

21-C, 28-A

F-1-A

County Cascade

Farm Checked: Date 7-26-60

By Bill Kirkland & Dave Pouliot

STATE OF MONTANA
STATE ENGINEERS OFFICE
Water Resources Survey

T. 20N R. 5E Plat No. 23

Photo No. 6G-50

Legal Land Owner Arvid & Annie Vehinen Address

Operator Address

Water is deliverd by:— 1. Private System; 2. Ditch Company; 3. State Project; 4. Federal Project; 5. Irrigation District

If under Ditch Company, Irrigation District, or Government Project, state the number of shares or inches, acre feet, as the case may be in said system

App. No. Decree No.	NAME OF APPROPRIATOR TO WHOM DECREED	NAME OF STREAM	Date App. Date Priority	Miner's Inches	In Use	NAME OF DITCH (Water Delivered By)	No.	R/F	P/G/S	Present Irr. Acres	Irrigable Acres
	STOCK WATER										
A-197	Frank C. Murray	Box Elder Creek	12-31-08	200	Stock						

NOTE: R—Denotes Regular Irrigation. F—Flood Irrigation. P—Water diverted by means of pumping. G—Water diverted by gravity. S—Stored Water.

Condition of System Topography River Basin Missouri

Adequate Supply: Yes No Explain

Remarks

Also in: Plat No. Twp. Rge.	Plat No. Twp. Rge.	Plat No. Twp. Rge.
Plat No. Twp. Rge.	Plat No. Twp. Rge.	Plat No. Twp. Rge.

Information From:

Field Survey

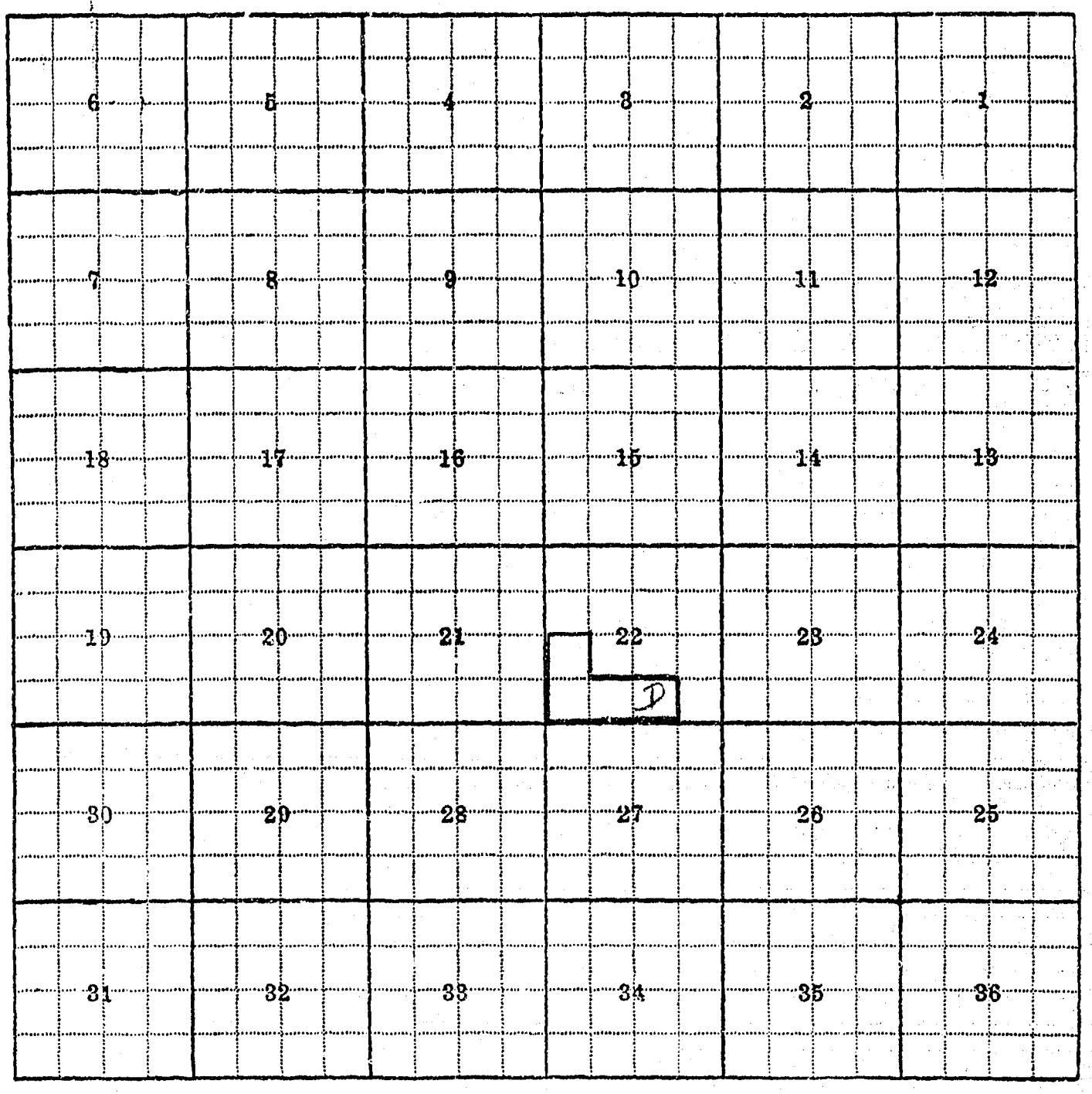
6
5
4
3
2
1
7
8
9
10
11
12
18
17
16
15
14
13
19
20
21
22
23
24
D
30
29
28
27
26
25
31
32
33
34
35
36

22-D

F-1-A

County Cascade

Farm Checked: Date 7-26-60

By Bill Kirkland& Dave Pouliot

STATE OF MONTANA
STATE ENGINEERS OFFICE
Water Resources Survey

T. 20N R. 5E. Plat No. 23

Photo No. 6G-50

Legal Land Owner Elmer & Videt Vehinen Address

Operator Address

Water is delivered by:— 1. Private System; 2. Ditch Company; 3. State Project; 4. Federal Project; 5. Irrigation District

If under Ditch Company, Irrigation District, or Government Project, state the number of shares or inches, acre feet, as the case may be in said system

App. No. Decree No.	NAME OF APPROPRIATOR TO WHOM DECREED	NAME OF STREAM	Date App. Date Priority	Miner's Inches	In Use	NAME OF DITCH (Water Delivered By)	No.	R/F	P/G/S	Present Irr. Acres	Irrigable Acres
	STOCK WATER										
A-193	Stephen Ligday	Box Elder Creek	2-16-08	200	Stock						

NOTE: R—Denotes Regular Irrigation. F—Flood Irrigation. P—Water diverted by means of pumping. G—Water diverted by gravity. S—Stored Water.

Condition of System Topography River Basin Missouri

Adequate Supply: Yes No Explain

Remarks

Also in: Plat No. Twp. Rge.	Plat No. Twp. Rge.	Plat No. Twp. Rge.
Plat No. Twp. Rge.	Plat No. Twp. Rge.	Plat No. Twp. Rge.

Information From:

Field Survey

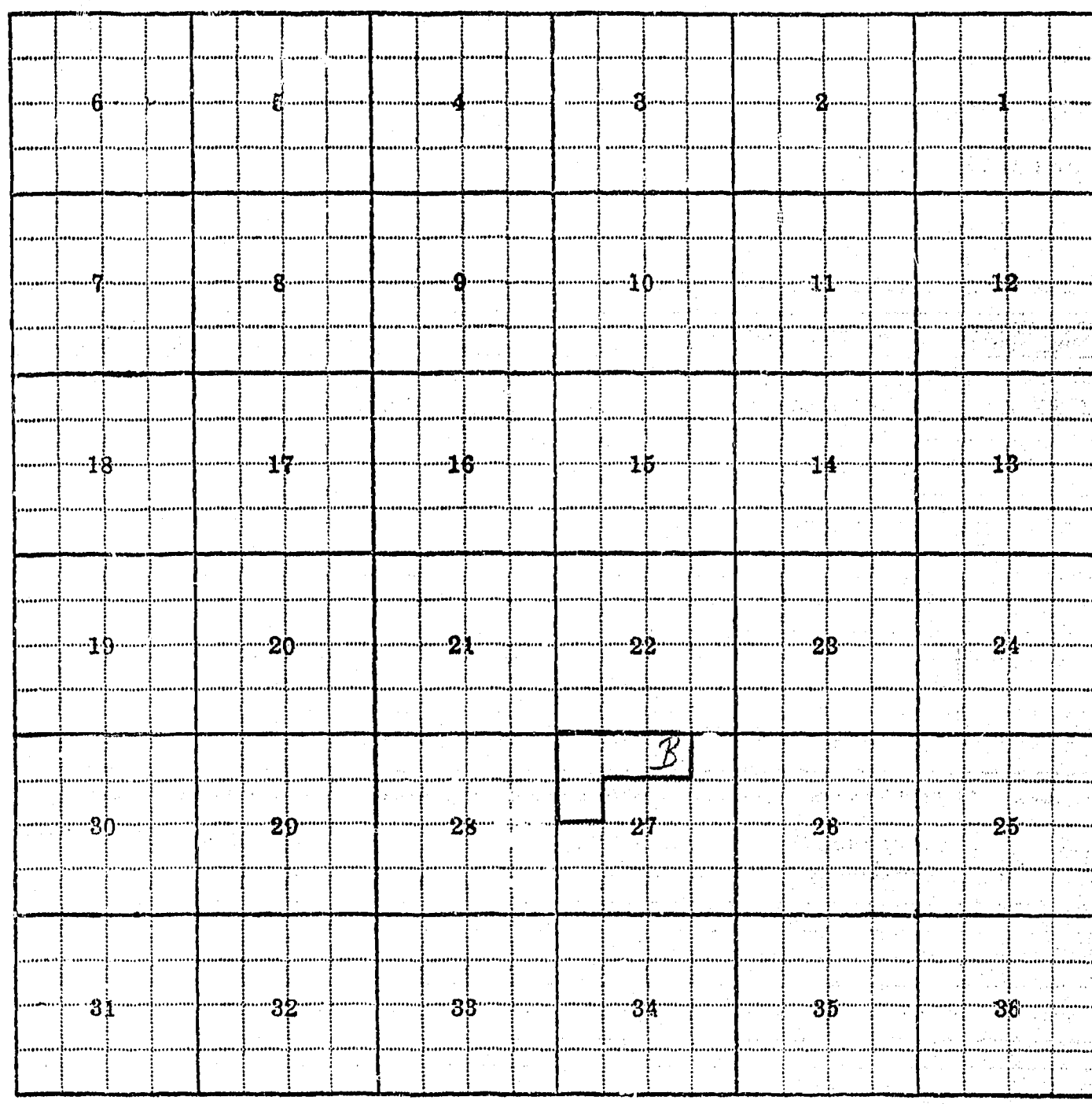
6
5
4
3
2
1
7
8
9
10
11
12
18
17
16
15
14
13
19
20
21
22
23
24
B
30
29
28
27
26
25
31
32
33
34
35
36

27-B

F-1-A

County Cascade

Farm Checked: Date 7-26-60

By Bill Kirkland & Dave Pouliot

STATE OF MONTANA
STATE ENGINEERS OFFICE
Water Resources Survey

T 20N R. 5E Plat No. 23

Photo No. 6G-120; 6G-47

Legal Land Owner Henna L. Waltari et al Address

Operator Address

Water is deliverd by:— 1. Private System; 2. Ditch Company; 3. State Project; 4. Federal Project; 5. Irrigation District

If under Ditch Company, Irrigation District, or Government Project, state the number of shares or inches, acre feet, as the case may be in said system

App. No. Decree No.	NAME OF APPROPRIATOR TO WHOM DECREED	NAME OF STREAM	Date App. Date Priority	Miner's Inches	In Use	NAME OF DITCH (Water Delivered By)	No.	R/F	P/G/S	Present Irr. Acres	Irrigable Acres
	STOCK WATER										
A-194	Elmer McCartney	Box Elder Creek	10-1-00	200	Stock						

NOTE: R—Denotes Regular Irrigation. F—Flood Irrigation. P—Water diverted by means of pumping. G—Water diverted by gravity. S—Stored Water.

Condition of System Topography River Basin Missouri

Adequate Supply: Yes No Explain

Remarks

Also in: Plat No. Twp. Rge. Plat No. Twp. Rge. Plat No. Twp. Rge.
Plat No. Twp. Rge. Plat No. Twp. Rge. Plat No. Twp. Rge.

Information From:

Field Survey

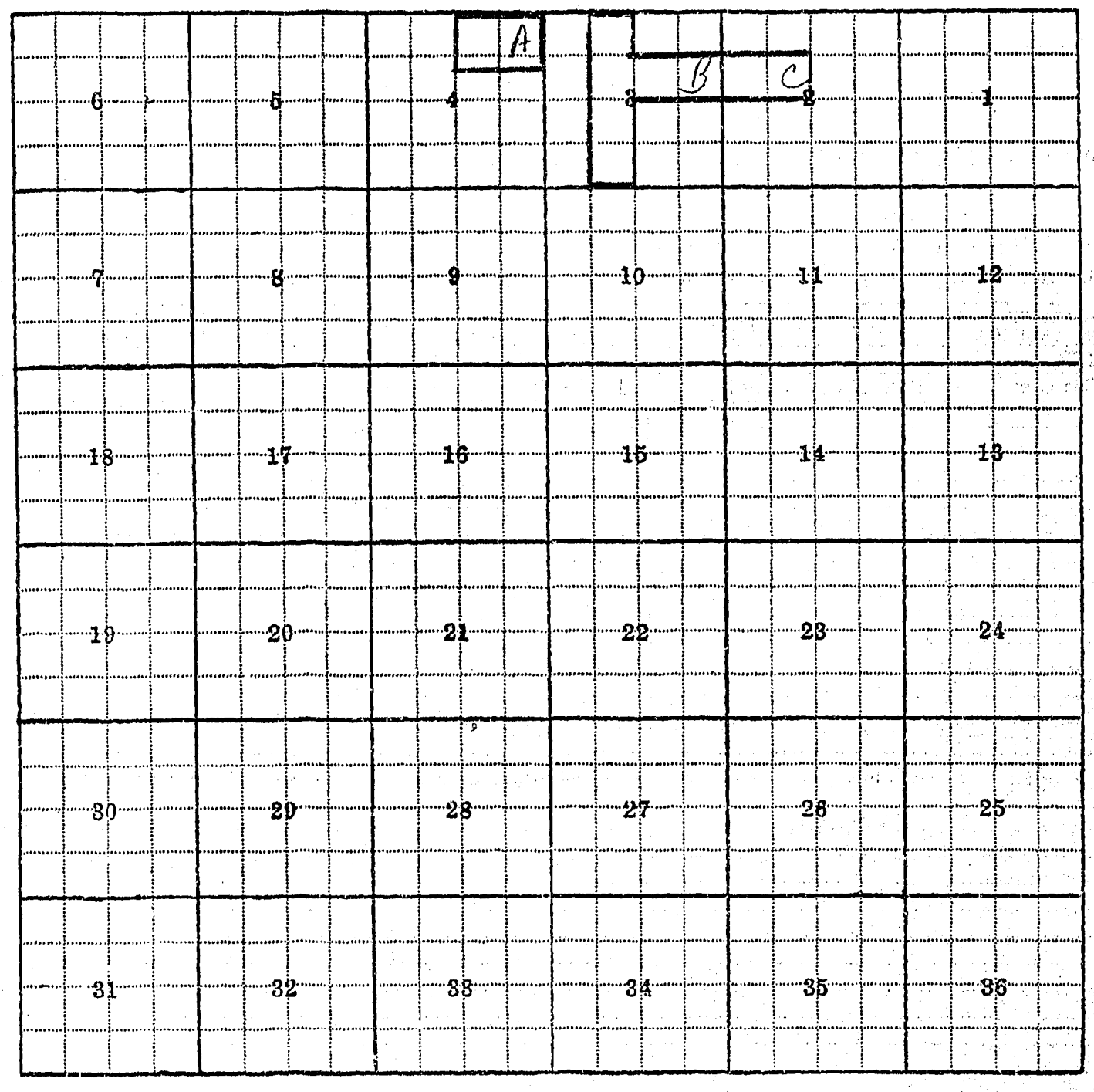
A
B
C
6
5
4
3
2
1
7
8
9
10
11
12
18
17
16
15
14
13
19
20
21
22
23
24
30
29
28
27
26
25
31
32
33
34
35
36

2-C, 3-B, 4-A

24
T 20N
R 6E

F-1-A—5M—1-62—7448

County Cascade

Farm Checked: Date 7-20-60

By Dave Pouliot & Bill Kirkland

Legal Land Owner Carlus Alexander Address

Operator Address

STATE OF MONTANA
STATE ENGINEERS OFFICE
Water Resources Survey

T 20N R 6E Plat No. 24

Photo No. 14G-137, 14G-138

Water is delivered by:— 1. Private System; 2. Ditch Company; 3. State Project; 4. Federal Project; 5. Irrigation District

App. No. Decree No.	NAME OF APPROPRIATOR TO WHOM DECREED	NAME OF STREAM	Date App. Date Priority	Miner's Inches	In Use	NAME OF DITCH (Water Delivered By)	No.	R/F	Present Irr. Acres	Irrigable Acres
	STOCK WATER									
A-1541	Sarah Depew	Coulee	4- 1-03	200	Stock					

NOTE: R—Denotes Regular Irrigation. F—Flood Irrigation.

Adequate Supply: Yes No Explain

Remarks

River Basin Missouri

Also in: Plat No. Twp. Rge.	Plat No. Twp. Rge.	Plat No. Twp. Rge.
Plat No. Twp. Rge.	Plat No. Twp. Rge.	Plat No. Twp. Rge.

Information From:
Field Survey

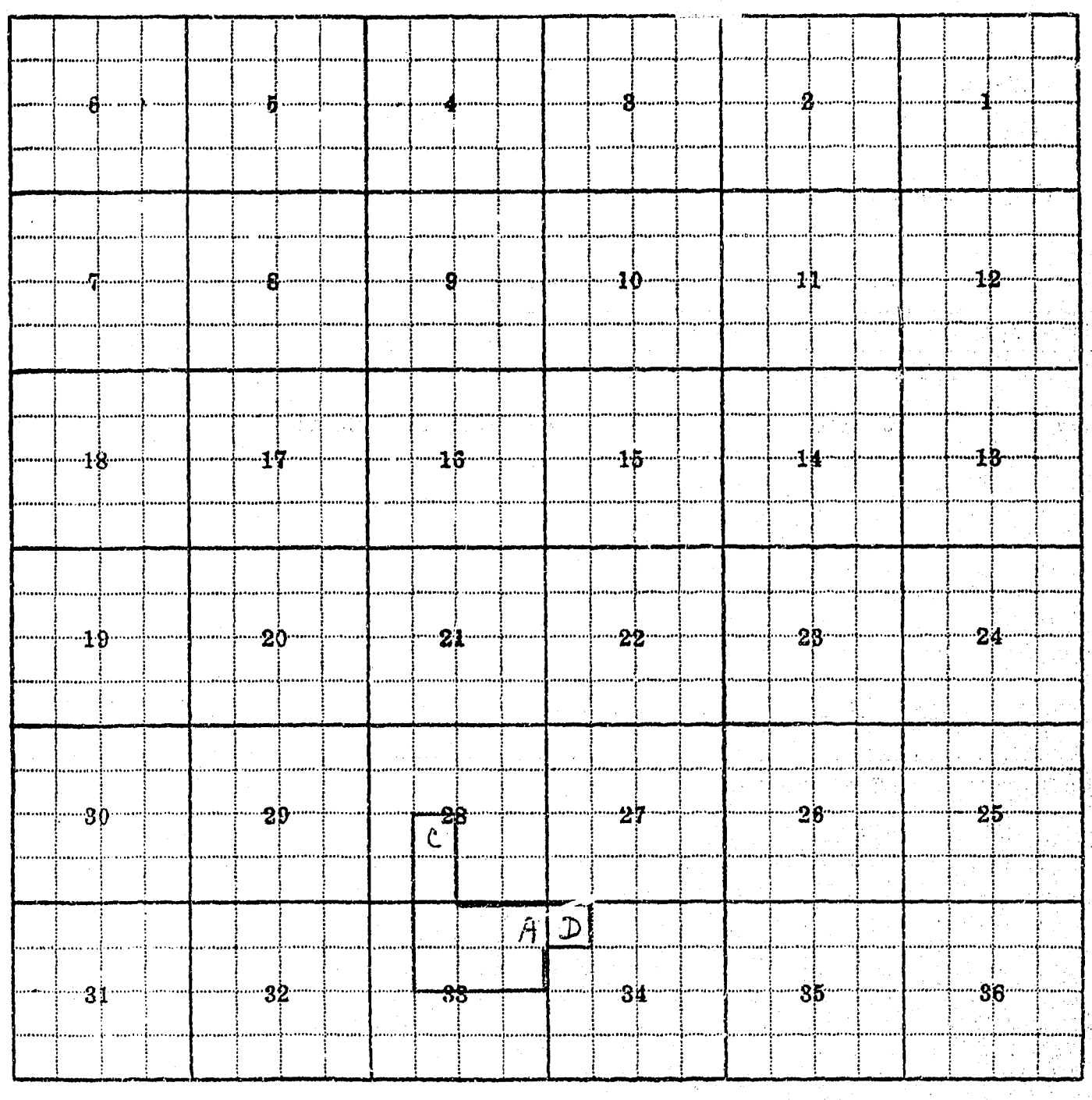

Land Ownership 28-C, 33-A, 34-D

F-1-A—5M—1-62—7448

County Cascade

Farm Checked: Date 7-20-60

By Dave Pouliot & Bill Kirkland

STATE OF MONTANA
STATE ENGINEERS OFFICE
Water Resources Survey

T. 20N R. 6E Plat No. 24

Photo No. 7G-7, 7G-19

Legal Land Owner Donald L. Bowman Address

Operator Address

Water is delivered by:— 1. Private System; 2. Ditch Company; 3. State Project; 4. Federal Project; 5. Irrigation District

App. No. Decree No.	NAME OF APPROPRIATOR TO WHOM DECREED	NAME OF STREAM	Date App. Date Priority	Miner's Inches	In Use	NAME OF DITCH (Water Delivered By)	No.	R/F	Present Irr. Acres	Irrigable Acres
	D R Y L A N D									
A- 88	Jacob Siefred, et al	Belt Creek	6-14-86	3000	No					
A- 90	Jacob H. Seifred, et al	Belt Creek	6-10-86	3000	No					
A- 282	John D. Hughes	Dead Man's Coulee	9- 1-00	500	No					
A- 716	Emory Judd	Rattlesnake Coulee & Reservoir	Sept.,1902	100	No					
A-1657	Emory Judd	Reservoir & Spring	Aug.,1903	200	No					
A-1902	William Walker	Coulee	5- 5-01	140	No					
A-1903	William Walker	Coulee	5-15-01	140	No					

NOTE: R—Denotes Regular Irrigation. F—Flood Irrigation.

Adequate Supply: Yes..... No..... Explain.....

Remarks.....

River Basin Missouri

Also in: Plat No..... Twp..... Rge..... Plat No..... Twp..... Rge..... Plat No..... Twp..... Rge.....
Plat No..... Twp..... Rge..... Plat No..... Twp..... Rge..... Plat No..... Twp..... Rge.....

Information From:
Field Survey

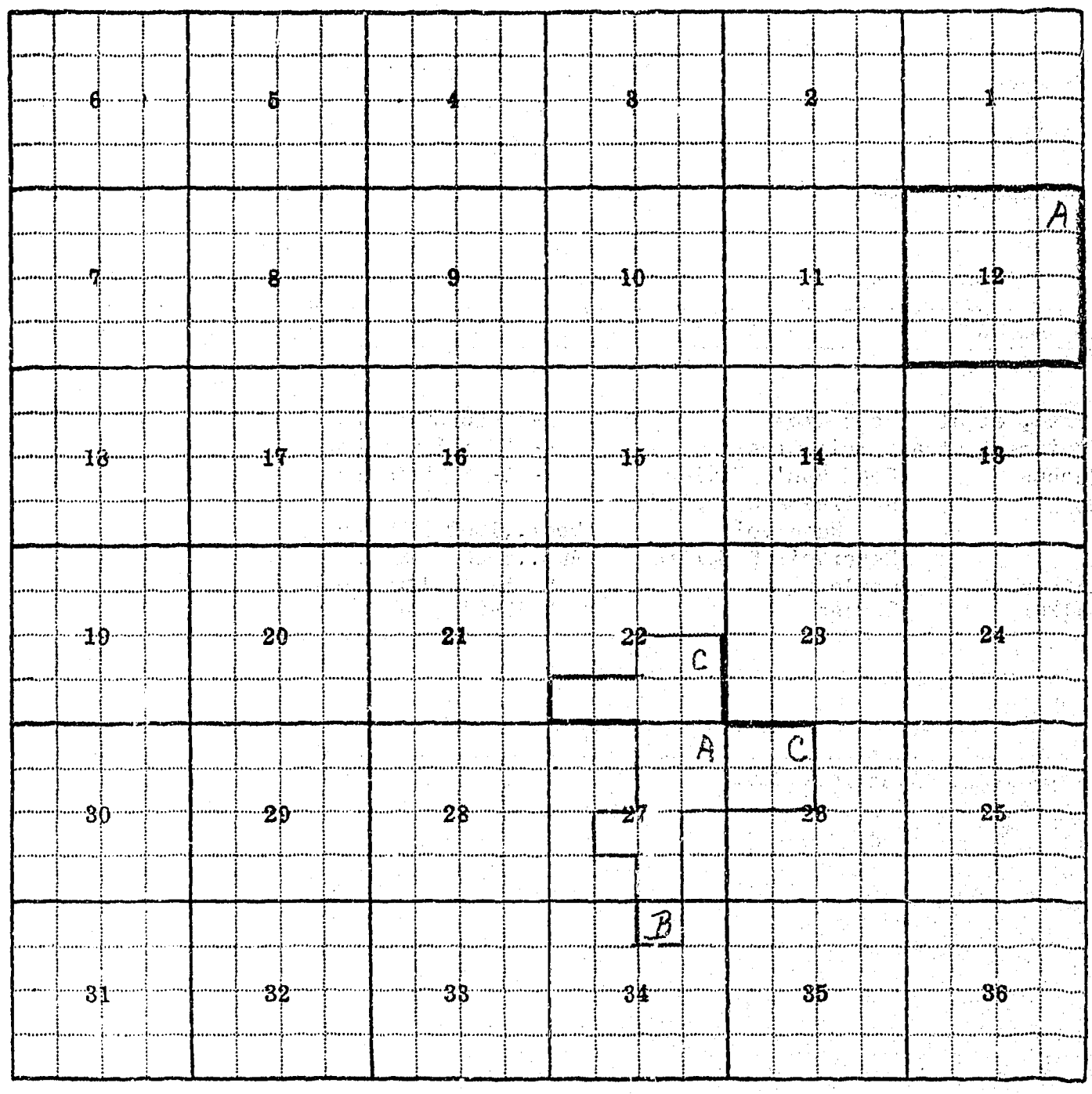

Land Ownership 12-A, 22-C, 26-C, 27-A, 34-B

F-1-A—5M—1-62—7448

County Cascade

Farm Checked: Date 7-20-60

By Dave Pouliot & Bill Kirkland

STATE OF MONTANA
STATE ENGINEERS OFFICE
Water Resources Survey

T 20N R 6E Plat No. 24

Photo No. 7G-21

Legal Land Owner Ruth A. Bowman Address

Operator Address

Water is delivered by:— 1. Private System; 2. Ditch Company; 3. State Project; 4. Federal Project; 5. Irrigation District

App. No. Decree No.	NAME OF APPROPRIATOR TO WHOM DECREED	NAME OF STREAM	Date App. Date Priority	Miner's Inches	In Use	NAME OF DITCH (Water Delivered By)	No.	R/F	Present Irr. Acres	Irrigable Acres
	STOCK WATER									
A- 96	John Wetzel, et al	Belt Creek	10-20-00	1000	Stock					
A- 97	J.B. Wetzel, et al	Belt Creek	2-24-06	1000	Stock					
A- 717	J. B. Young	Rattlesnake Coulee	11-15-13	160	Stock					
A- 103	John B. Young	Belt Creek	7-10-97	500	Stock					

NOTE: R—Denotes Regular Irrigation. F—Flood Irrigation.

Adequate Supply: Yes ..... No ..... Explain

Remarks

River Basin Missouri

Also in: Plat No. Twp. Rge.	Plat No. Twp. Rge.	Plat No. Twp. Rge.
Plat No. Twp. Rge.	Plat No. Twp. Rge.	Plat No. Twp. Rge.

Information From:

Field Survey

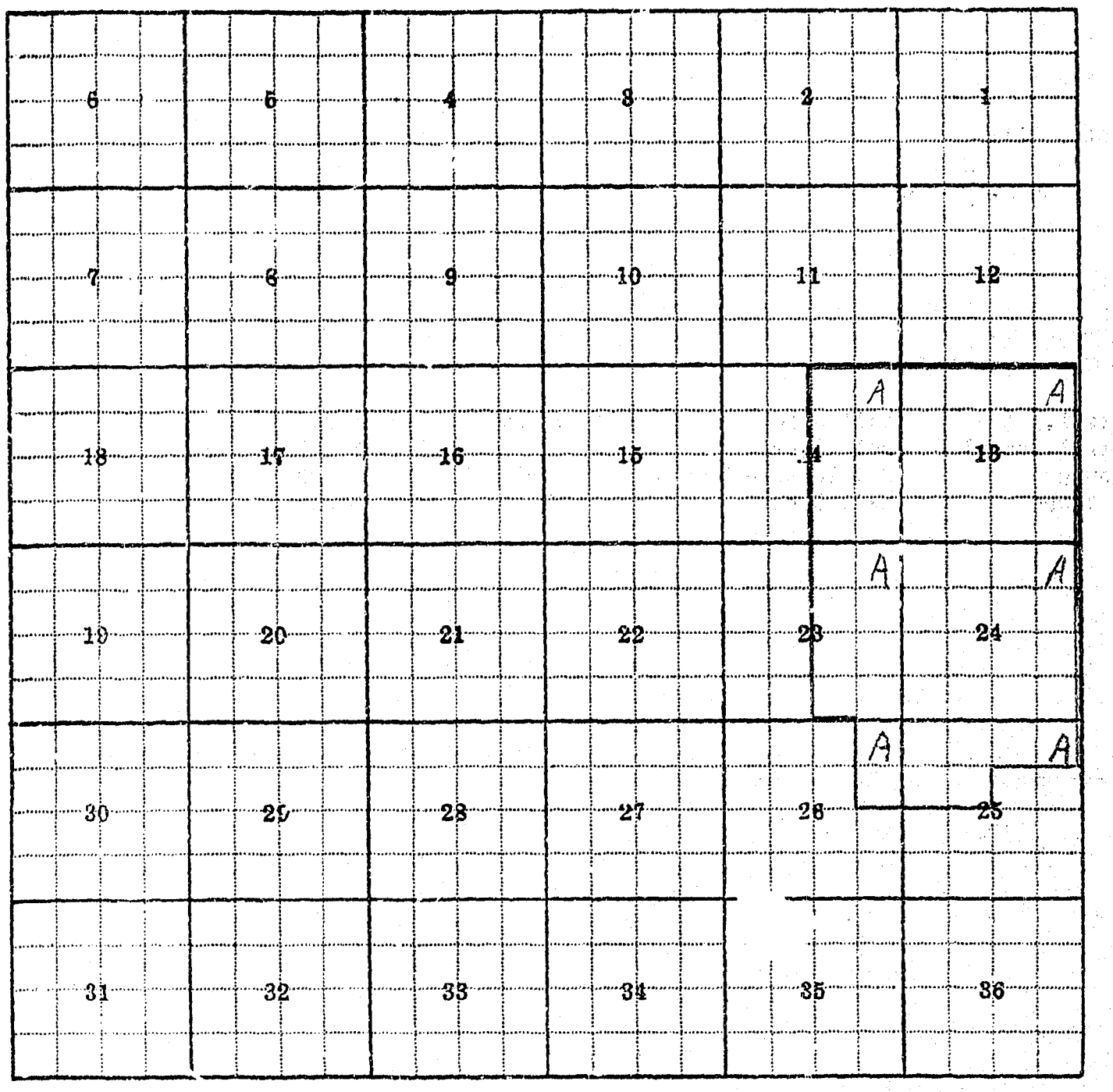

Land Ownership 13-A, 14-A, 23-A, 24-A, 25-A, 26-A

F-1-A—5M—1-62—7448

County Cascade

Farm Checked: Date 7-20-60

By Dave Pouliot & Bill Kirkland

STATE OF MONTANA
STATE ENGINEERS OFFICE
Water Resources Survey

T. 20N. R. 6E. Plat No. 24

Photo No. 6G-161

Legal Land Owner Judson & Marjorie Burrows Address

Operator Address

Water is delivered by:— 1. Private System; 2. Ditch Company; 3. State Project; 4. Federal Project; 5. Irrigation District

App. No. Decree No.	NAME OF APPROPRIATOR TO WHOM DECREED	NAME OF STREAM	Date App. Date Priority	Miner's Inches	In Use	NAME OF DITCH (Water Delivered By)	No.	R/F	Present Irr. Acres	Irrigable Acres
	STOCK WATER									
A-1061	Charles Frakovic	Unnamed Spring	7-28-02	100	Stock					
A-1828	Theodore Reicks	Coulee	1-13-11	100	Stock					

NOTE: R—Denotes Regular Irrigation. F—Flood Irrigation.

Adequate Supply: Yes..... No..... Explain.....

Remarks.....

River Basin Missouri

Also in: Plat No..... Twp..... Rge..... | Plat No..... Twp..... Rge..... | Plat No..... Twp..... Rge.....
Plat No..... Twp..... Rge..... | Plat No..... Twp..... Rge..... | Plat No..... Twp..... Rge.....

Information From:
Field Survey

6	5	4	3	2	1
7	8	9	10	11	12
18	17	16	15	14	13
C 19	20	21	22	23	24
30	29	28	27	26	25
31	32	33	34	35	36

Land Ownership 19-C

F-1-A—5M—1-62—7448

County Cascade

Farm Checked: Date 7-20-60

By Dave Pouliot & Bill Kirkland

STATE OF MONTANA
STATE ENGINEERS OFFICE
Water Resources Survey

T. 20N. R.6E. Plat No. 24

Photo No. 7G-19

Legal Land Owner Geo. & Anna Darko Address

Operator Address

Water is delivered by:— 1. Private System; 2. Ditch Company; 3. State Project; 4. Federal Project; 5. Irrigation District

App. No. Decree No.	NAME OF APPROPRIATOR TO WHOM DECREED	NAME OF STREAM	Date App. Date Priority	Miner's Inches	In Use	NAME OF DITCH (Water Delivered By)	No.	R/F	Present Irr. Acres	Irrigable Acres
	STOCK WATER									
A- 720	Steven Swingley	Red Coulee	5-19-06	240	Stock					
A-1560	Perrin Epperson	Coulee	8- 1-01	50	Stock					

NOTE: R—Denotes Regular Irrigation. F—Flood Irrigation.

Adequate Supply: Yes No Explain

Remarks

River Basin Missouri

Information From: Field Survey

Also in: Plat No. Twp. Rge.	Plat No. Twp. Rge.	Plat No. Twp. Rge.
Plat No. Twp. Rge.	Plat No. Twp. Rge.	Plat No. Twp. Rge.

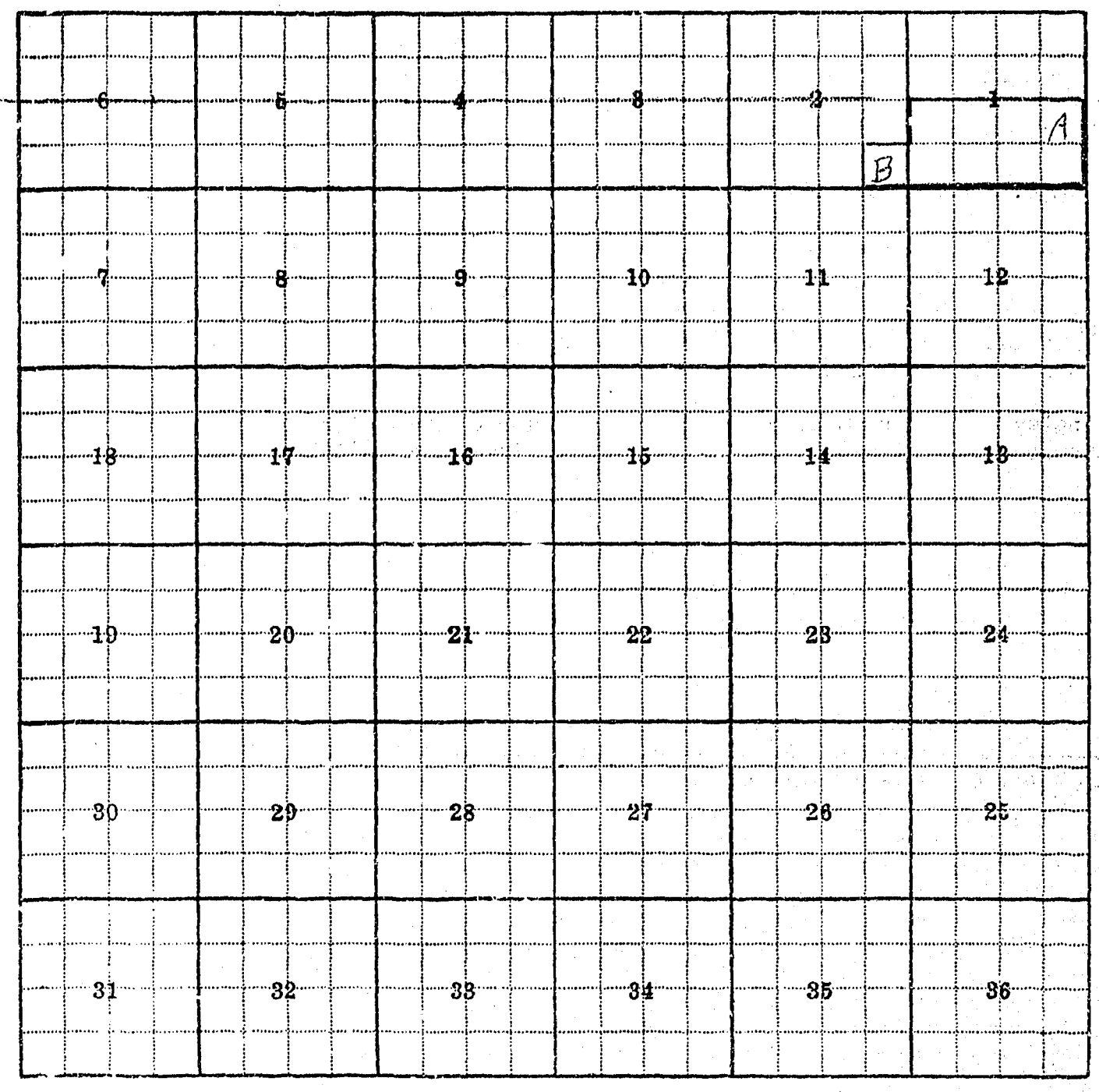

Land Ownership 1-A, 2-B

F-1-A—5M—1-62—7448

County Cascade

Farm Checked: Date 7-20-60

By Dave Pouliot & Bill Kirkland

STATE OF MONTANA
STATE ENGINEERS OFFICE
Water Resources Survey

T 20N R 6E Plat No. 24

Photo No. 7G-23

Legal Land Owner Nettie B. Fischer Address

Operator Address

Water is delivered by:— 1. Private System; 2. Ditch Company; 3. State Project; 4. Federal Project; 5. Irrigation District

App. No. Decree No.	NAME OF APPROPRIATOR TO WHOM DECREED	NAME OF STREAM	Date App. Date Priority	Miner's Inches	In Use	NAME OF DITCH (Water Delivered By)	No.	R/F	Present Irr. Acres	Irrigable Acres
	STOCK WATER									
A-1538	Jos. A. Demuth	Coulee	3-13-05	288	Stock					

NOTE: R—Denotes Regular Irrigation. F—Flood Irrigation.

Adequate Supply: Yes..... No..... Explain.....

Remarks.....

River Basin Missouri

Also in: Plat No. Twp. Rge.	Plat No. Twp. Rge.	Plat No. Twp. Rge.
Plat No. Twp. Rge.	Plat No. Twp. Rge.	Plat No. Twp. Rge.

Information From:

Field Survey

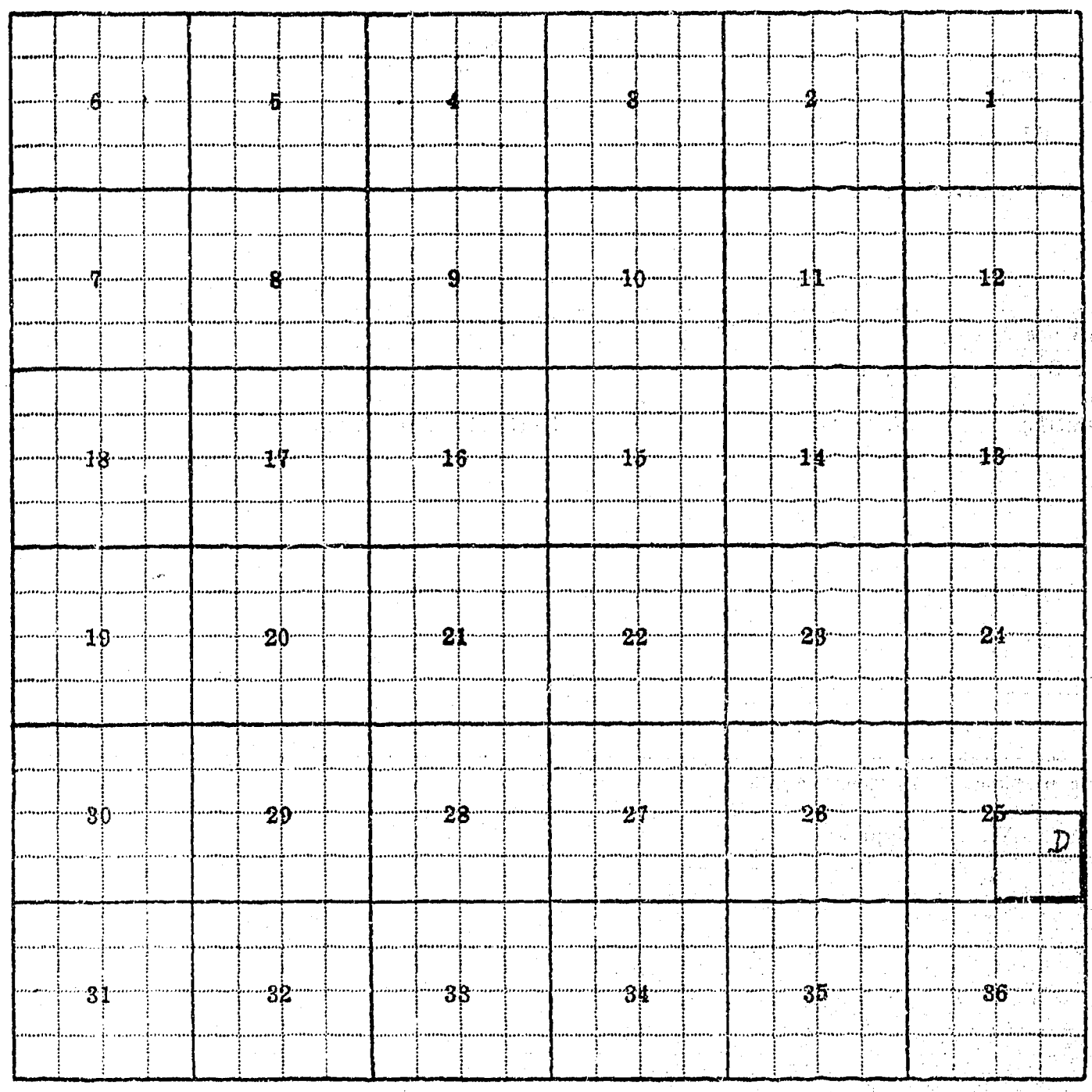

Land Ownership 25-D

F-1-A—5M—1-62—7448

County Cascade

Farm Checked: Date 7-20-60

By Dave Pouliot & Bill Kirkland

STATE OF MONTANA
STATE ENGINEERS OFFICE
Water Resources Survey

T 20N R 6E Plat No. 24

Photo No. 6G-161, 7G-7

Legal Land Owner Sigrid Halgren Address

Operator Address

Water is delivered by:— 1. Private System; 2. Ditch Company; 3. State Project; 4. Federal Project; 5. Irrigation District

App. No. Decree No.	NAME OF APPROPRIATOR TO WHOM DECREED	NAME OF STREAM	Date App. Date Priority	Miner's Inches	In Use	NAME OF DITCH (Water Delivered By)	No.	R/F	Present Irr. Acres	Irrigable Acres
	STOCK WATER									
A-1890	Emmie D. Taylor	Coulee	May, 1903	250	Stock					

NOTE: R—Denotes Regular Irrigation. F—Flood Irrigation.

Adequate Supply: Yes No Explain

Remarks

River Basin Missouri

Also in: Plat No. Twp. Rge. | Plat No. Twp. Rge. | Plat No. Twp. Rge.
Plat No. Twp. Rge. | Plat No. Twp. Rge. | Plat No. Twp. Rge.

Information From:
Field Survey

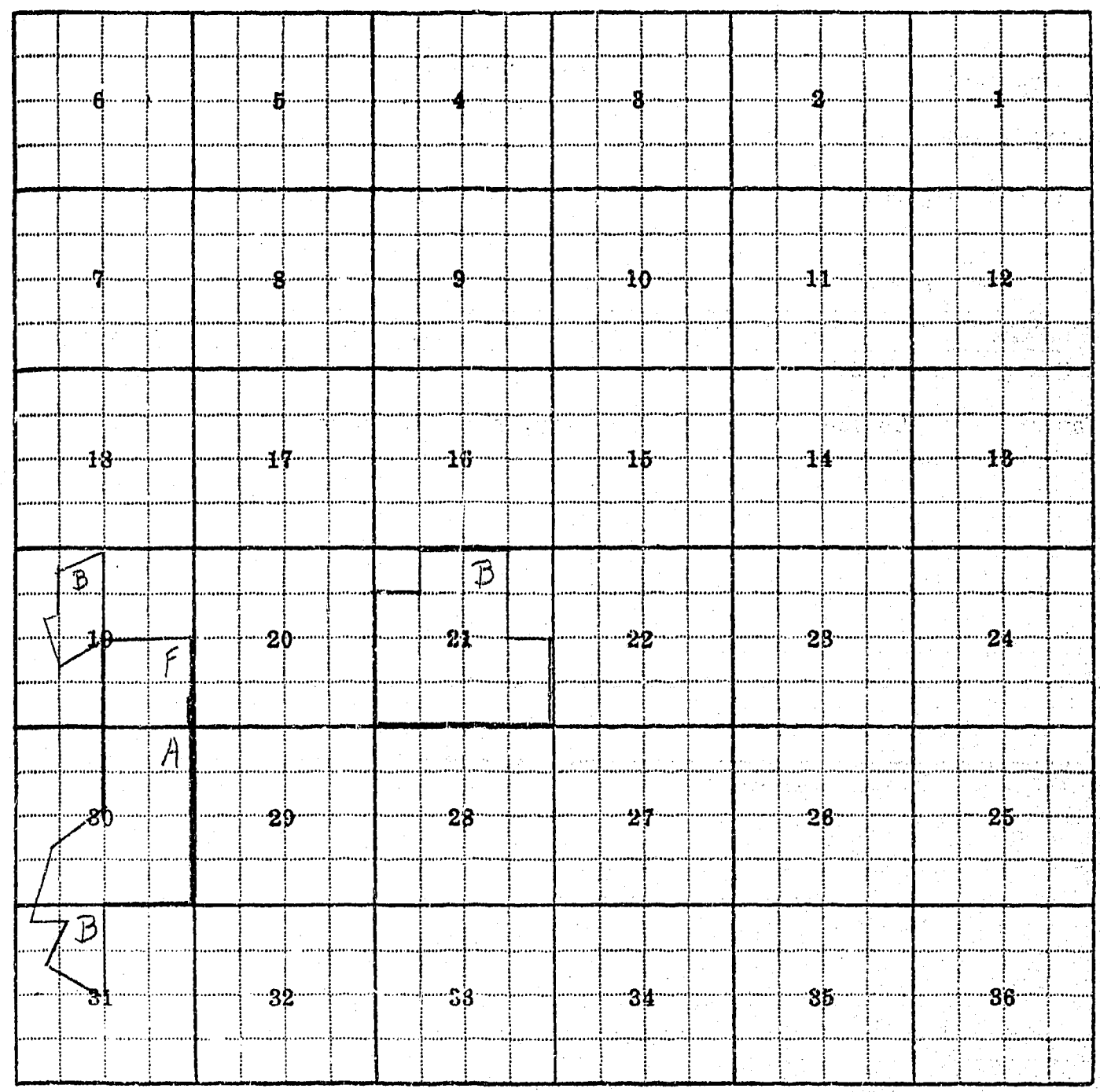

Land Ownership 19-B, 19-F, 21-B, 30-A, 31-B

F-1-A—5M—1-62—7448

County Cascade

Farm Checked: Date 7-21-60

By Dave Pouliot & Bill Kirkland

STATE OF MONTANA
STATE ENGINEERS OFFICE
Water Resources Survey

T. 20N R. 6E Plat No. 24

Photo No. 7G-22

Legal Land Owner Geo. & Marjorie McCafferty Address Belt

Operator Address

Water is delivered by:— X1. Private System; 2. Ditch Company; 3. State Project; 4. Federal Project; 5. Irrigation District

App. No. Decree No.	NAME OF APPROPRIATOR TO WHOM DECREED	NAME OF STREAM	Date App. Date Priority	Miner's Inches	In Use	NAME OF DITCH (Water Delivered By)	No.	R/F	Present Irr. Acres	Irrigable Acres
Use		Belt Creek				McCafferty Spring	1	R	8	0

NOTE: R—Denotes Regular Irrigation. F—Flood Irrigation.

Adequate Supply: Yes X No Explain

Remarks

River Basin Missouri

Also in: Plat No. Twp. Rge.	Plat No. Twp. Rge.	Plat No. Twp. Rge.
Plat No. Twp. Rge.	Plat No. Twp. Rge.	Plat No. Twp. Rge.

Information From:
Mr. Seabrook

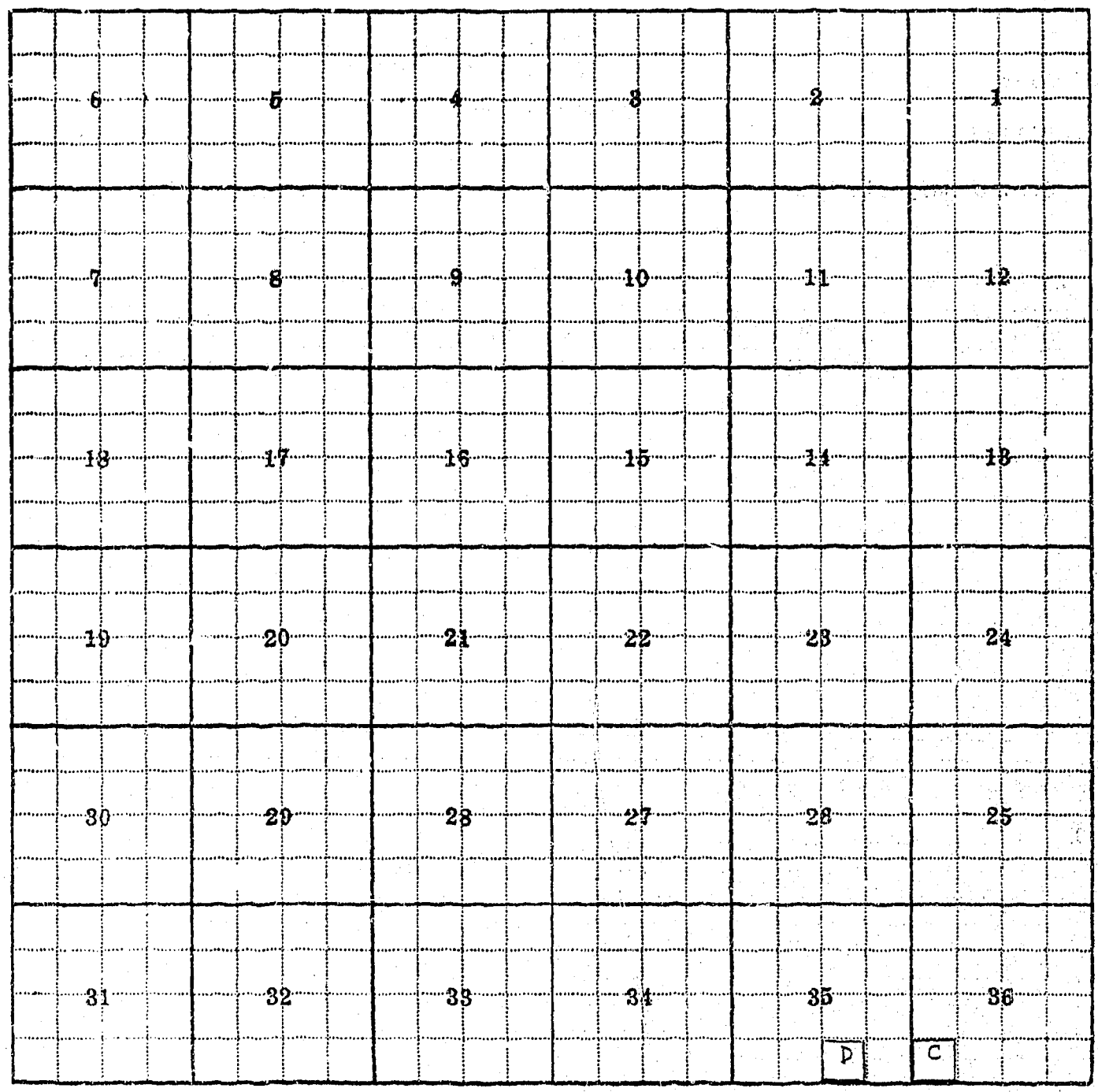

Land Ownership 35-D, 36-C

F-1-A—5M—1-62- 7418

County Cascade

Farm Checked. Date 7-28-50

By Dave Pouliot & Bill Kirkland

STATE OF MONTANA
STATE ENGINEERS OFFICE
Water Resources Survey

T. 20N. R. 7E. Plat No. 25

Photo No. 143-124, 125

Legal Land Owner Donald L. Bowman Address

Operator Address

Water is delivered by:— 1. Private System; 2. Ditch Company; 3. State Project; 4. Federal Project; 5. Irrigation District

App. No. Decree No.	NAME OF APPROPRIATOR TO WHOM DECREED	NAME OF STREAM	Date App. Date Priority	Miner's Inches	In Use	NAME OF DITCH (Water Delivered By)	No.	R/F	Present Irr. Acres	Irrigable Acres
	STOCK WATER									
A- 88	Jacob Siefred, et al	Belt Creek	6-14-86	3000	No					
A- 90	Jacob H. Siefred, etal	Belt Creek	6-10-86	3000	No					
A-1423	Cornelius Hackshaw	Big Willow Creek	5-20-85	250	No					
A-1426	D. M. Sovereign	Big Willow Creek	2-28-14	200	No					

NOTE: R—Denotes Regular Irrigation. F—Flood Irrigation.

Adequate Supply: Yes No Explain

Remarks

River Basin Missouri

Also in: Plat No. Twp. Rge.	Plat No. Twp. Rge.	Plat No. Twp. Rge.
Plat No. Twp. Rge.	Plat No. Twp. Rge.	Plat No. Twp. Rge.

Information From:

Field Survey

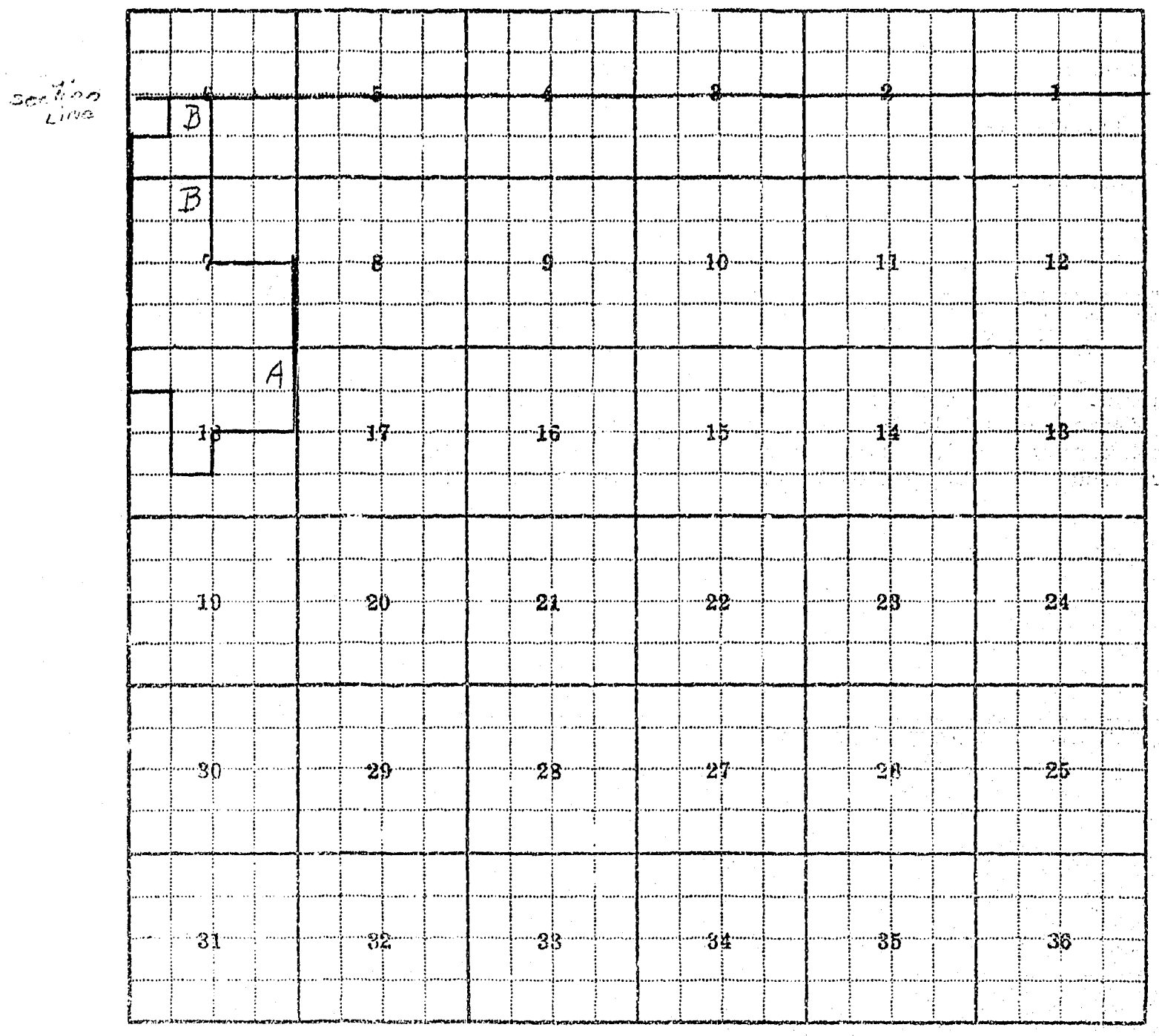

Land Ownership 6-B, 7-B, 18-A

F-1-A—5M—1-62—7448

County Cascade

Farm Checked: Date 7-28-60

By Dave Pouliot & Bill Kirkland

STATE OF MONTANA
STATE ENGINEERS OFFICE
Water Resources Survey

T. 20N. R. 7E. Plat No. 25

Photo No. 14G-121

Legal Land Owner Nettie B. Fischer Address

Operator Address

Water is delivered by:— 1. Private System; 2. Ditch Company; 3. State Project; 4. Federal Project; 5. Irrigation District

App. No. Decree No.	NAME OF APPROPRIATOR TO WHOM DECREED	NAME OF STREAM	Date App. Date Priority	Miner's Inches	In Use	NAME OF DITCH (Water Delivered By)	No.	R/F	Present Irr. Acres	Irrigable Acres
	STOCK WATER									
A- 302	Chas. G. Verre	Dog Coulee	6-30-06	40	No					
A-1538	Jos. A. Demuth	Dry Coulee	3-13-05	283	No					

NOTE: R—Denotes Regular Irrigation. F—Flood Irrigation.

Adequate Supply: Yes No Explain

Remarks

River Basin Missouri

Also in: Plat No. Twp. Rge. | Plat No. Twp. Rge. | Plat No. Twp. Rge.
Plat No. Twp. Rge. | Plat No. Twp. Rge. | Plat No. Twp. Rge.

Information From:
Field Survey

6	5	4	3	2	1
7	8	9	10	11	12
18	17	16	15	14	13
19	20	21	22	23	24
30	29	28	27	26	25
31	32	33	34	35	36

D

C

Land Ownership 30-D, 31-C

F-1-A--5M--1-62--7448

County Cascade

Farm Checked: Date 7-28-60

By Dave Pouliot & Bill Kirkland

STATE OF MONTANA
STATE ENGINEERS OFFICE
Water Resources Survey

T. 20N R. 7E Plat No. 25

Photo No. 14G-124, 14G-125
7G-110, 7G-109

Legal Land Owner Eugene & Phyllis M. Halmes Address

Operator Address

Water is delivered by:— 1. Private System; 2. Ditch Company; 3. State Project; 4. Federal Project; 5. Irrigation District

App. No. Decree No.	NAME OF APPROPRIATOR TO WHOM DECREED	NAME OF STREAM	Date App. Date Priority	Miner's Inches	In Use	NAME OF DITCH (Water Delivered By)	No.	R/F	Present Irr. Acres	Irrigable Acres
	STOCK WATER									
A- 314	Richard H. Wright	Dry Coulee	5- 1-04	160	Stock					
A-1420	John McGowan	North Willow Creek	11-25-98	40	Stock					

NOTE: R—Denotes Regular Irrigation. F—Flood Irrigation.

Adequate Supply: Yes No Explain

Remarks

River Basin Missouri

Also in: Plat No. Twp. Rge. | Plat No. Twp. Rge. | Plat No. Twp. Rge.
Plat No. Twp. Rge. | Plat No. Twp. Rge. | Plat No. Twp. Rge.

Information From:
Field Survey

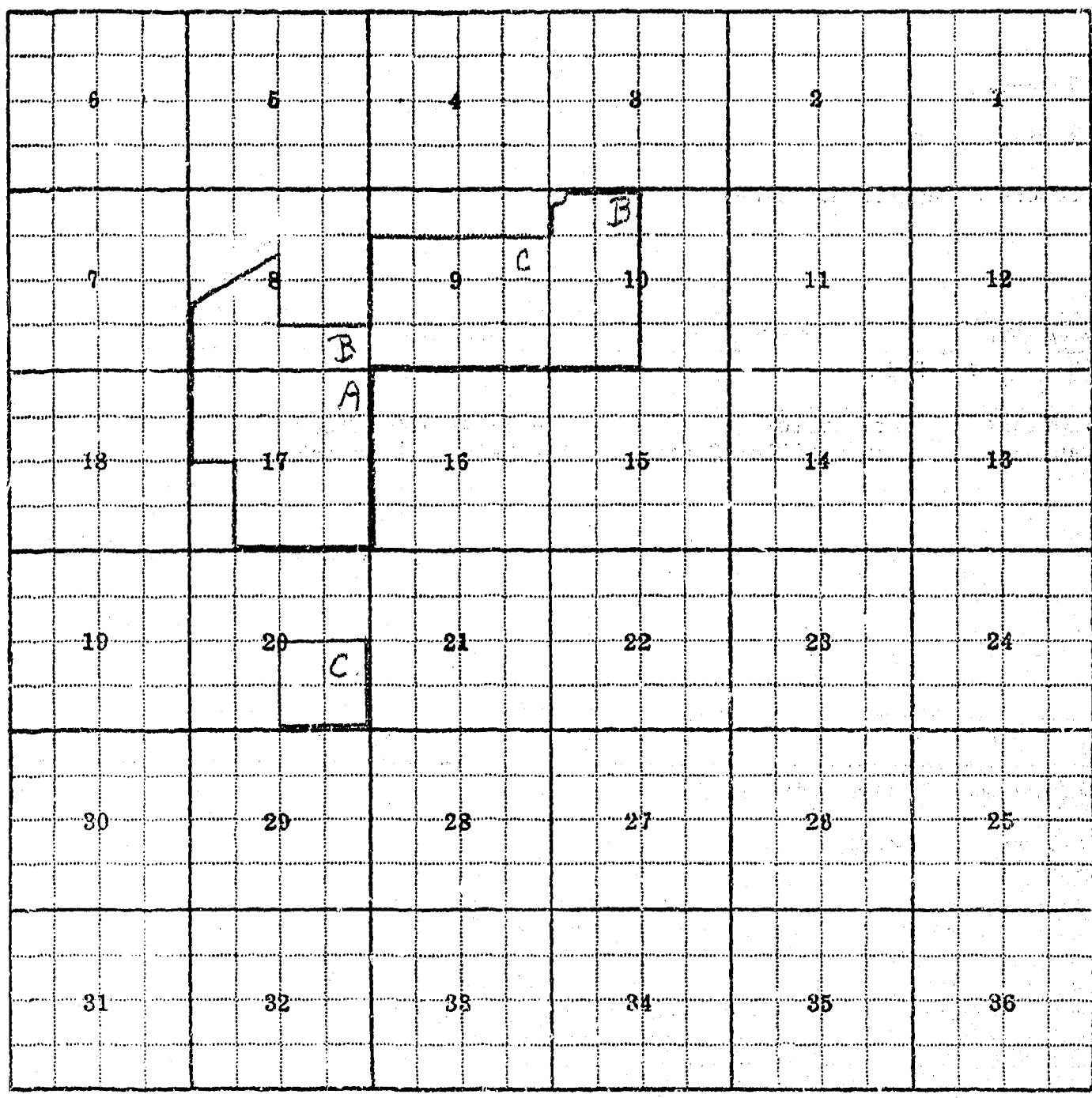

Land Ownership 8-B, 9-C, 10-B, 17-A, 20-C

F-1-A—5M—1-62—7448

County Cascade

Farm Checked: Date 7-28-60

By Dave Pouliot & Bill Kirkland

STATE OF MONTANA
STATE ENGINEERS OFFICE
Water Resources Survey

T 20N R 7E Plat No. 25

Photo No. 7G-110, 7G-194, 7G-111, 7G-193, 7G-112, 7G-192

Legal Land Owner Matt W. & Ruth M. Halmes Address

Operator Address

Water is delivered by:— 1. Private System; 2. Ditch Company; 3. State Project; 4. Federal Project; 5. Irrigation District

App. No. Decree No.	NAME OF APPROPRIATOR TO WHOM DECREED	NAME OF STREAM	Date App. Date Priority	Miner's Inches	In Use	NAME OF DITCH (Water Delivered By)	No.	R/F	Present Irr. Acres	Irrigable Acres
	STOCK WATER									
A-1076	Jennie Gould	Unnamed Spring	11-21-00	100	No					
A-1421	Henry H. Stanley	North Willow Creek	10- 4-99	150	No					
A-1427	James W. Gillette	East Fork-Big Willow Creek	4-22-83	1000	No					
A-1740	Roxana D. Mitchell	Coulee	9-15-98	200	No					
A-1786	Geo. W. Parker	Coulee	8-25-98	150	No					
A-1787	Lillian Parker	Coulee	8-25-98	150	No					
A-1869	Chas. Stephens	2 Coulees	5- 1-02	20	No					

NOTE: R—Denotes Regular Irrigation. F—Flood Irrigation.

Adequate Supply: Yes..... No..... Explain.....

Remarks.....

River Basin Missouri

Information From: Field Survey

Also in: Plat No. Twp. Rge.	Plat No. Twp. Rge.	Plat No. Twp. Rge.
Plat No. Twp. Rge.	Plat No. Twp. Rge.	Plat No. Twp. Rge.

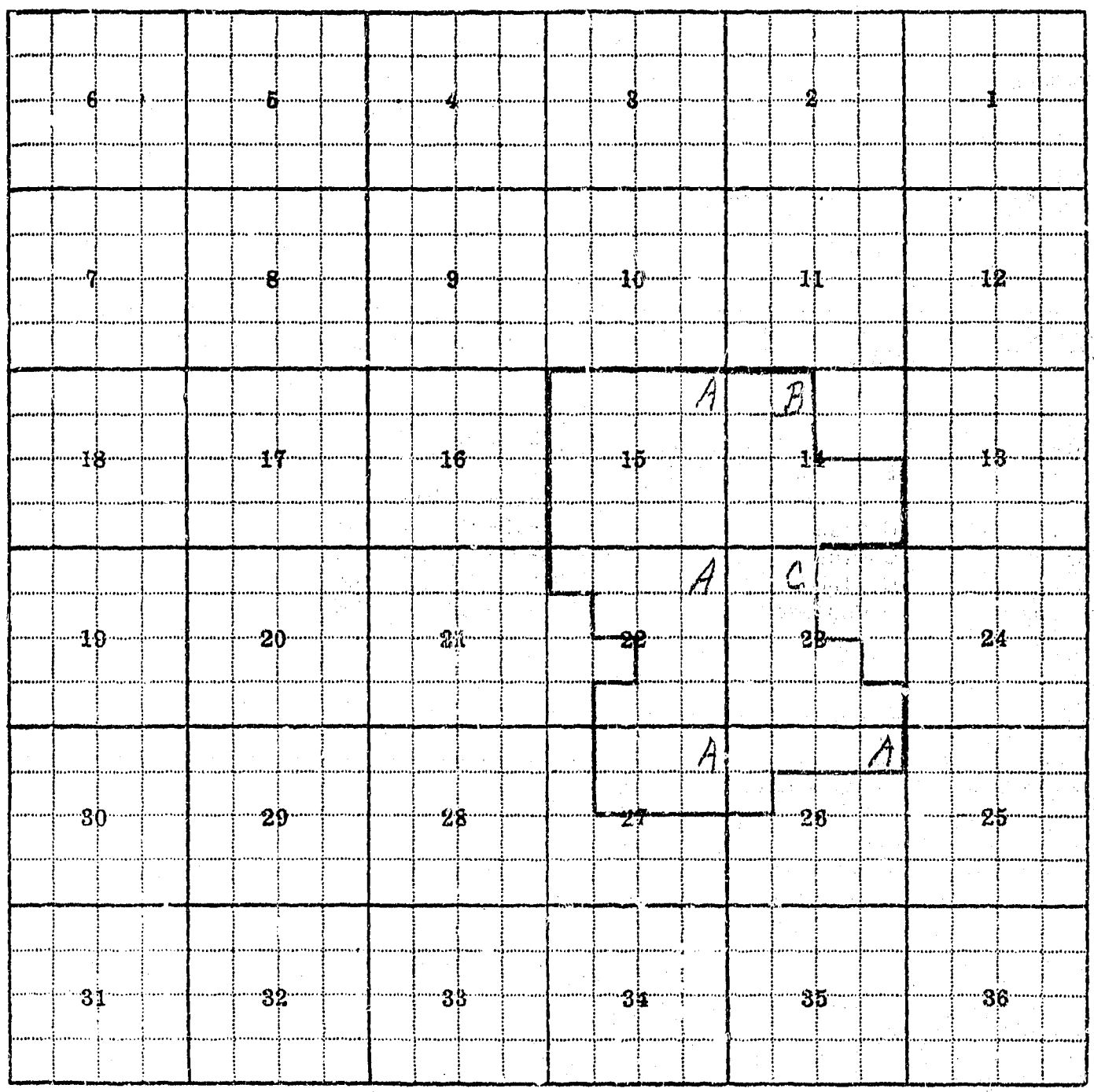

Land Ownership 14-B, 15-A, 22-A, 23-C, 26-A, 27-A

F-1-A—5M—1-62—7448

County Cascade

Farm Checked: Date 7-28-60

By Dave Pouliot & Bill Kirkland

STATE OF MONTANA
STATE ENGINEERS OFFICE
Water Resources Survey

T. 20N R. 7E Plat No. 25

Photo No. 14G-121, 7G-113, 7G-112

Legal Land Owner Joseph F. & Bernice M. Krenzelok Address

Operator Address

Water is delivered by:— 1. Private System; 2. Ditch Company; 3. State Project; 4. Federal Project; 5. Irrigation District

App. No. Decree No.	NAME OF APPROPRIATOR TO WHOM DECREED	NAME OF STREAM	Date App. Date Priority	Miner's Inches	In Use	NAME OF DITCH (Water Delivered By)	No.	R/F	Present Irr. Acres	Irrigable Acres
	STOCK WATER									
A- 206	James H. Gillette	Buck Brush Coulee	4-23-00	150	No					
A- 302	Chas. G. Verre	Dog Coulee	6-30-06	40	No					
A- 855	Anna Epperson	Spring Coulee	4-10-93	200	No					
A-1725	Hamilton J. McGuire	Coulee	4- 1-02	100	No					

NOTE: R—Denotes Regular Irrigation. F—Flood Irrigation.

Adequate Supply: Yes..... No..... Explain.....

Remarks.....

River Basin Missouri

Also in: Plat No..... Twp..... Rge..... | Plat No..... Twp..... Rge..... | Plat No..... Twp..... Rge.....
Plat No..... Twp..... Rge..... | Plat No..... Twp..... Rge..... | Plat No..... Twp..... Rge.....

Information From:
Field Survey

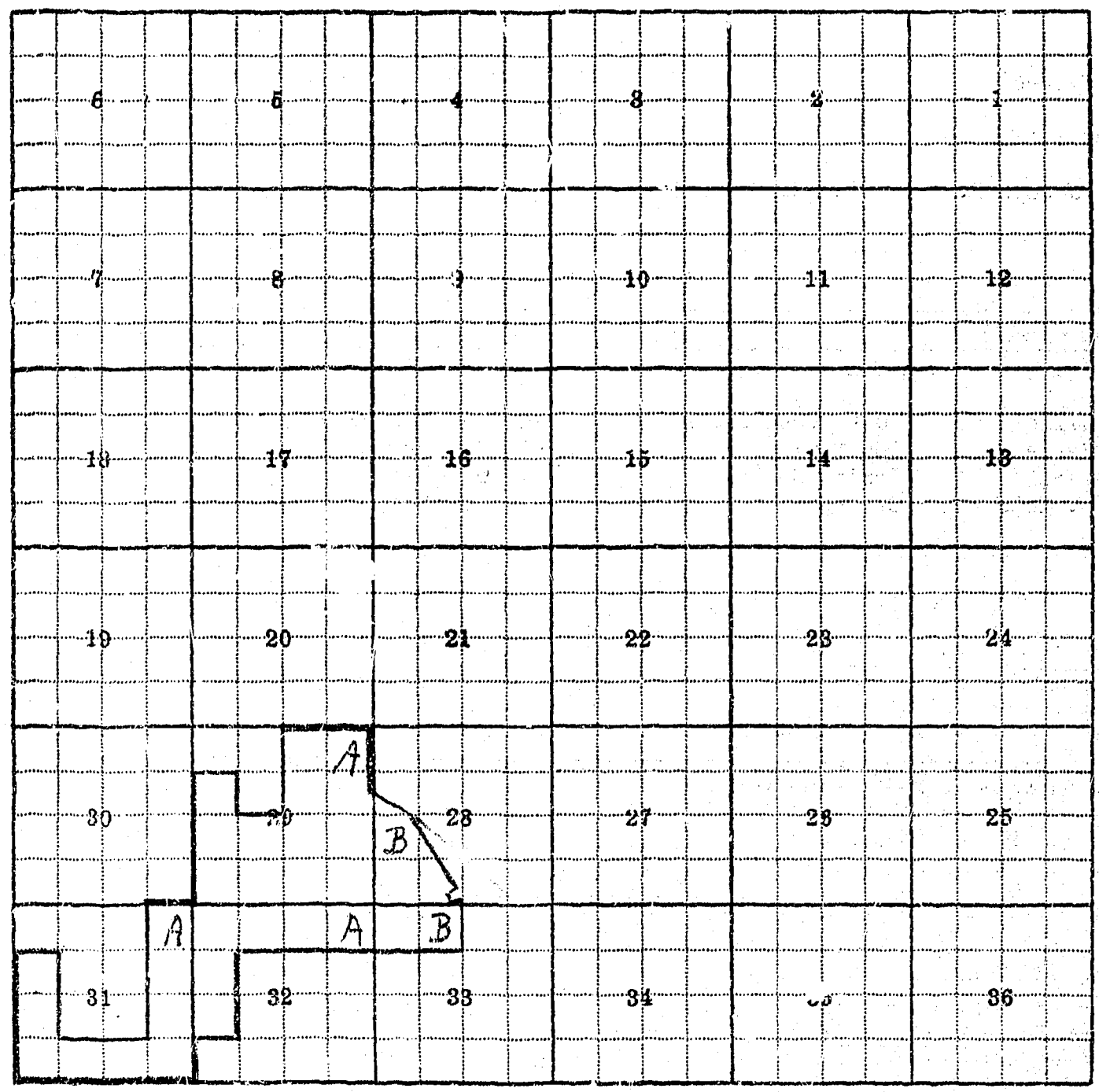

Land Ownership 28-B, 29-A, 31-A, 32-A, 33-B

F-1-A—5M—1-62—7468

County Cascade

Farm Checked: Date 7-28-60

By Dave Pouliot & Bill Kirkland

STATE OF MONTANA
STATE ENGINEERS OFFICE
Water Resources Survey

T. 20N R.7E Plat No. 25

Photo No. 7G-109

Legal Land Owner Alexander Lynch Address

Operator Address

Water is delivered by:— 1. Private System; 2. Ditch Company; 3. State Project; 4. Federal Project; 5. Irrigation District

App. No. Decree No.	NAME OF APPROPRIATOR TO WHOM DECREED	NAME OF STREAM	Date App. Date Priority	Miner's Inches	In Use	NAME OF DITCH (Water Delivered By)	No.	R/F	Present Irr. Acres	Irrigable Acres
	STOCK WATER									
A- 314	Richard H. Wright	Dry Coulee	5- 1-04	160	Stock					

NOTE: R—Denotes Regular Irrigation. F—Flood Irrigation.

Adequate Supply: Yes..... No..... Explain.....

Remarks.....

River Basin Missouri

Also in: Plat No. Twp. Rge.	Plat No. Twp. Rge.	Plat No. Twp. Rge.
Plat No. Twp. Rge.	Plat No. Twp. Rge.	Plat No. Twp. Rge.

Information From:
Field Survey

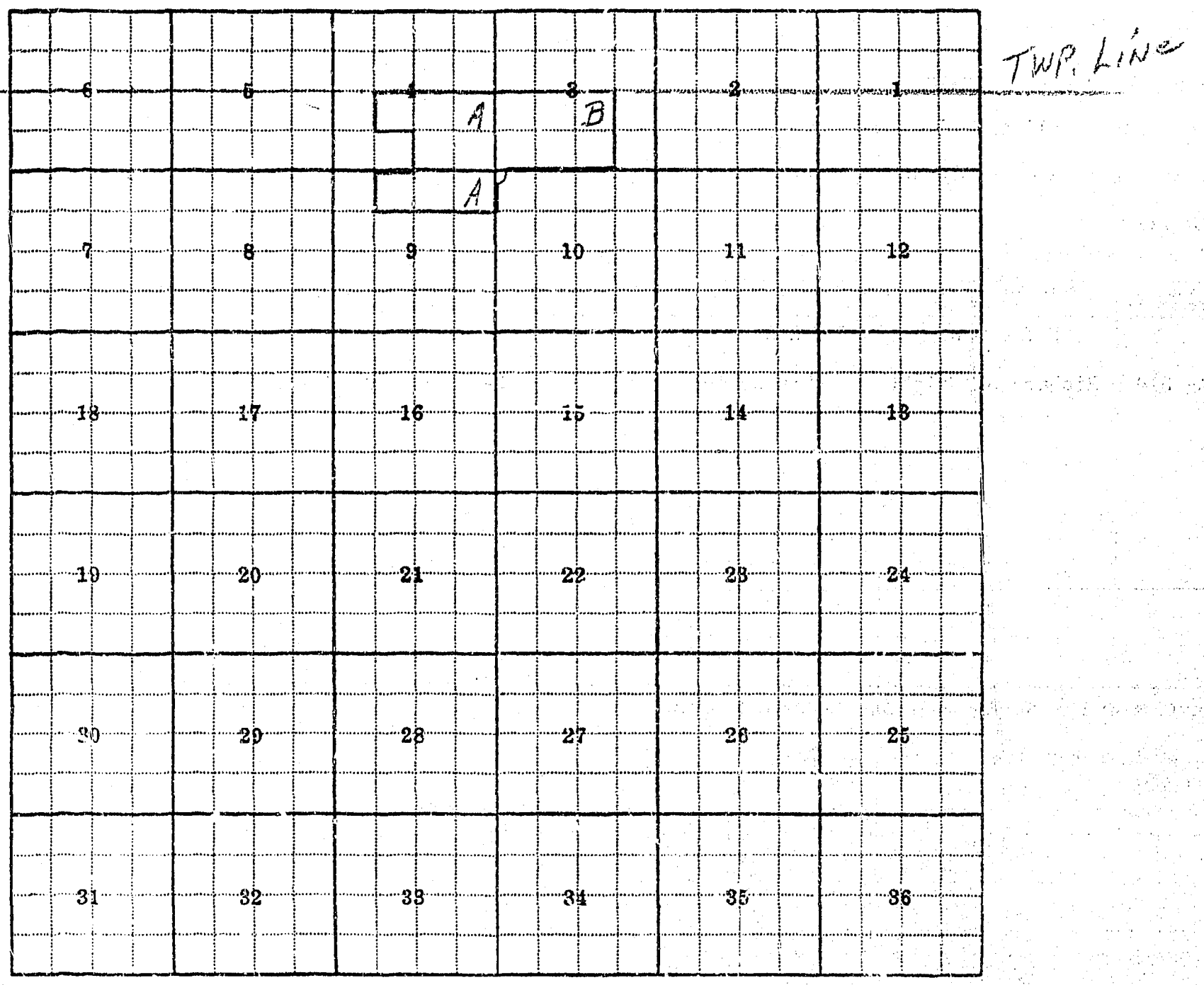

Land Ownership 3-B, 4-A, 9-A