F-1-A—5M—1-62—7443

County Cascade

Farm Checked: Date 8-11-60

By Robert Peter

STATE OF MONTANA
STATE ENGINEERS OFFICE
Water Resources Survey

T. 21N R. 1E Plat No. 9

Photo No. 3G-127

Legal Land Owner Pearle Hoen Address Vaughn

Operator Same Address

Water is delivered by:— 1. Private System; 2. Ditch Company; 3. State Project; X 4. Federal Project; 5. Irrigation District

App. No. Decree No.	NAME OF APPROPRIATOR TO WHOM DECREED	NAME OF STREAM	Date App. Date Priority	Miner's Inches	In Use	NAME OF DITCH (Water Delivered By)	No.	R/F	Present Irr. Acres	Irrigable Acres
SEE										
PROJECT										
RIGHTS		North Fork-Sun River				Greenfield Canal	4	R	129	0
A-1238	Walter Steeves	Unnamed Spring	10-21-40	40	No					

NOTE: R—Denotes Regular Irrigation. F—Flood Irrigation.

Adequate Supply: Yes X No Explain

Remarks

Sun River Irrigation Project - Greenfield Irrigation District - 129 Acres

River Basin Missouri

Also in: Plat No. Twp. Rge.	Plat No. Twp. Rge.	Plat No. Twp. Rge.
Plat No. Twp. Rge.	Plat No. Twp. Rge.	Plat No. Twp. Rge.

Information From:

Albert Hoen

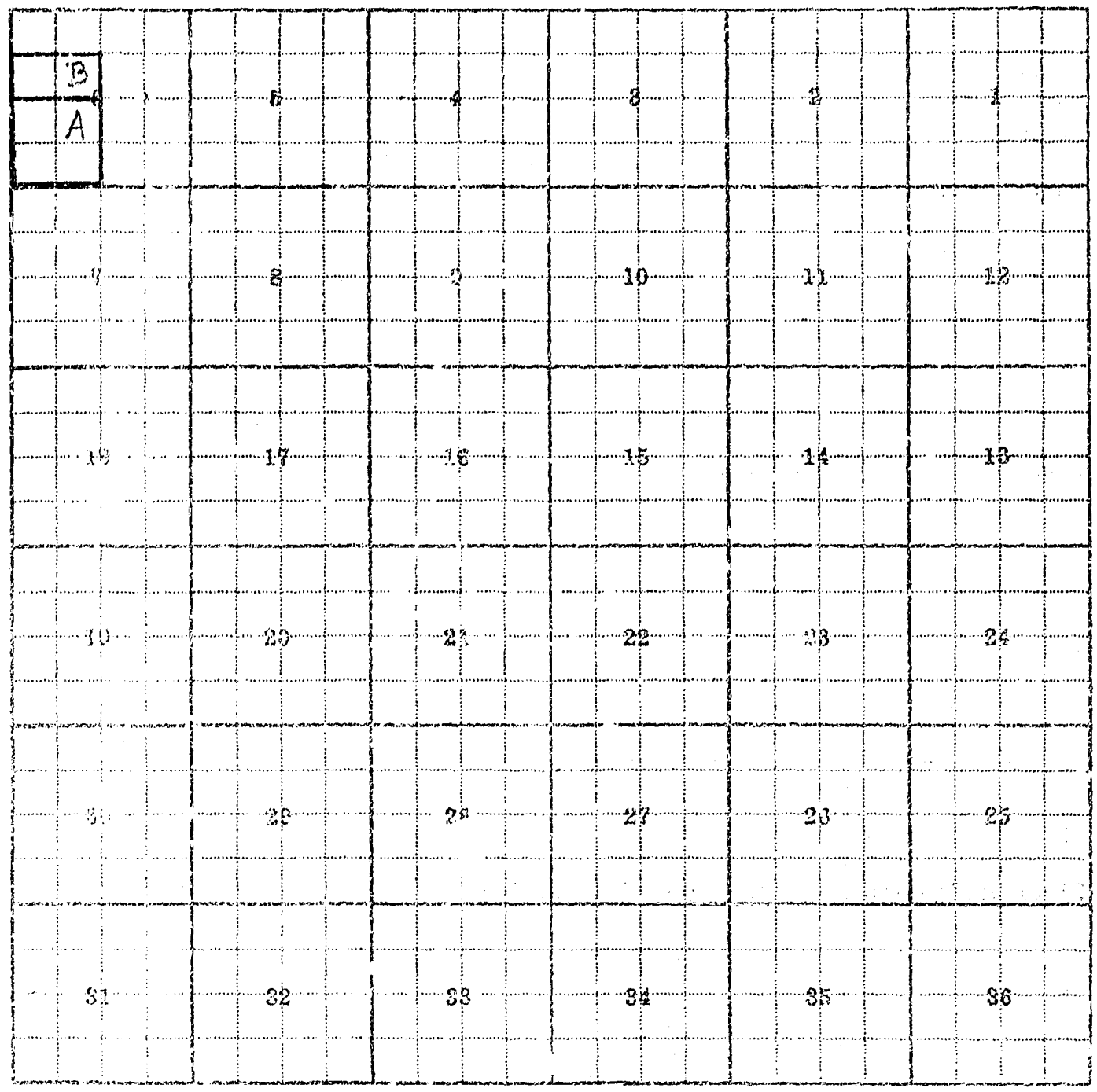

Land Ownership 6-A, 6-B

F-1-A—5M—1-62—7448

County Cascade

Farm Checked: Date 8-4-60

By Robert Peter

STATE OF MONTANA
STATE ENGINEERS OFFICE
Water Resources Survey

T. 21N R. 1E Plat No. 9

Photo No. 4G-17, 4G-15

Legal Land Owner Wade & Josephine Humble Address

Operator Same Address

Water is delivered by:— 1. Private System; X 2. Ditch Company; 3. State Project; 4. Federal Project; 5. Irrigation District

App. No. Decree No.	NAME OF APPROPRIATOR TO WHOM DECREED	NAME OF STREAM	Date App. Date Priority	Miner's Inches	In Use	NAME OF DITCH (Water Delivered By)	No.	R/F	Present Irr. Acres	Irrigable Acres
D- 16	Sun River Valley Ditch	Sun River	5- 1-68	1840	Yes)	Sun River Canal	2	R	35	0
	Sun River Valley Ditch	Sun River	5- 1-02	680	Yes)					

NOTE: R—Denotes Regular Irrigation. F—Flood Irrigation.

Adequate Supply: Yes X No Explain

Remarks

Sun River Valley Ditch Company - 10 Shares

River Basin Missouri

Also in: Plat No. Twp. Rge.	Plat No. Twp. Rge.	Plat No. Twp. Rge.
Plat No. Twp. Rge.	Plat No. Twp. Rge.	Plat No. Twp. Rge.

Information From:

Mrs. Rushton

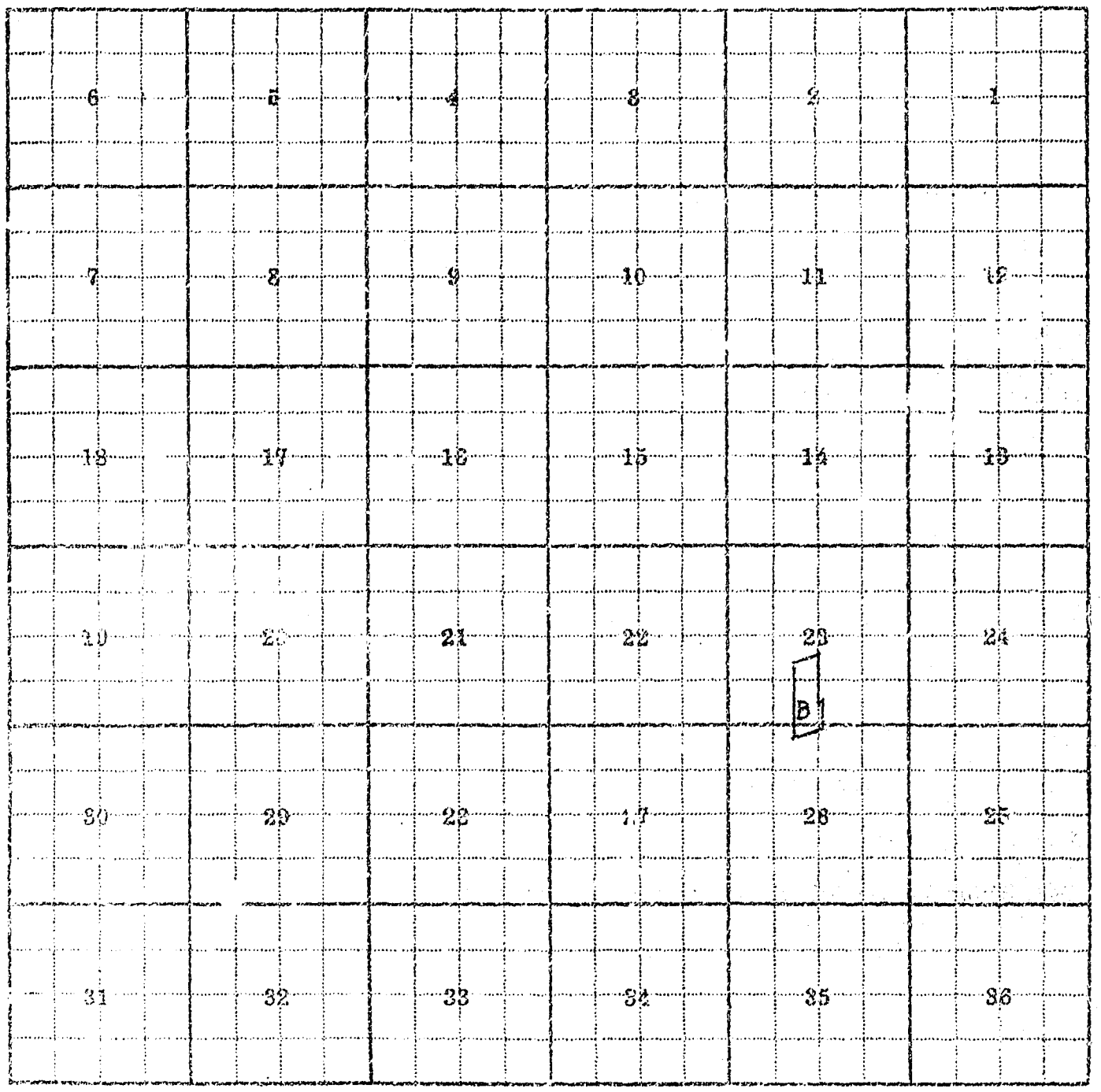

Land Ownership 23-B

F-1-A—5M—1-62—7448

County Cascade

Farm Checked: Date 8-11-60

By Robert Peter

STATE OF MONTANA
STATE ENGINEERS OFFICE
Water Resources Survey

T. 21N R. 1E Plat No. 9

Photo No. 3G-127, 3G-133

Legal Land Owner Chas. & Lola Kelleher Address

Operator Romain Address Chester

Water is delivered by:— X1. Private System; 2. Ditch Company; 3. State Project; 4. Federal Project; 5. Irrigation District

App. No. Decree No.	NAME OF APPROPRIATOR TO WHOM DECREED	NAME OF STREAM	Date App. Date Priority	Miner's Inches	In Use	NAME OF DITCH (Water Delivered By)	No.	P/F	Present Irr. Acres	Irrigable Acres
A- 204	V. P. Antonich	Briggs Coulee or Briggs Creek	4-11-32	600	Yes	Antonich Ditch	1	F	61	0
A- 516	V. P. Antonich	Largent Coulee	8- 8-39	600	No					
A- 623	Frank Richard	Muddy Creek	9-18-95	150	No					
A-1714	John Martinich	Coulee	8-26-29	1000	No					
A-1812	Thomas C. Power	Coulee & Spring	9-26-00	60	Stock					

NOTE: R—Denotes Regular Irrigation. F—Flood Irrigation.

Adequate Supply: Yes ..... No X Explain

Remarks

River Basin Missouri

Also in: Plat No. Twp. Rge.	Plat No. Twp. Rge.	Plat No. Twp. Rge.
Plat No. Twp. Rge.	Plat No. Twp. Rge.	Plat No. Twp. Rge.

Information From:
J.D. Wohlgemuth

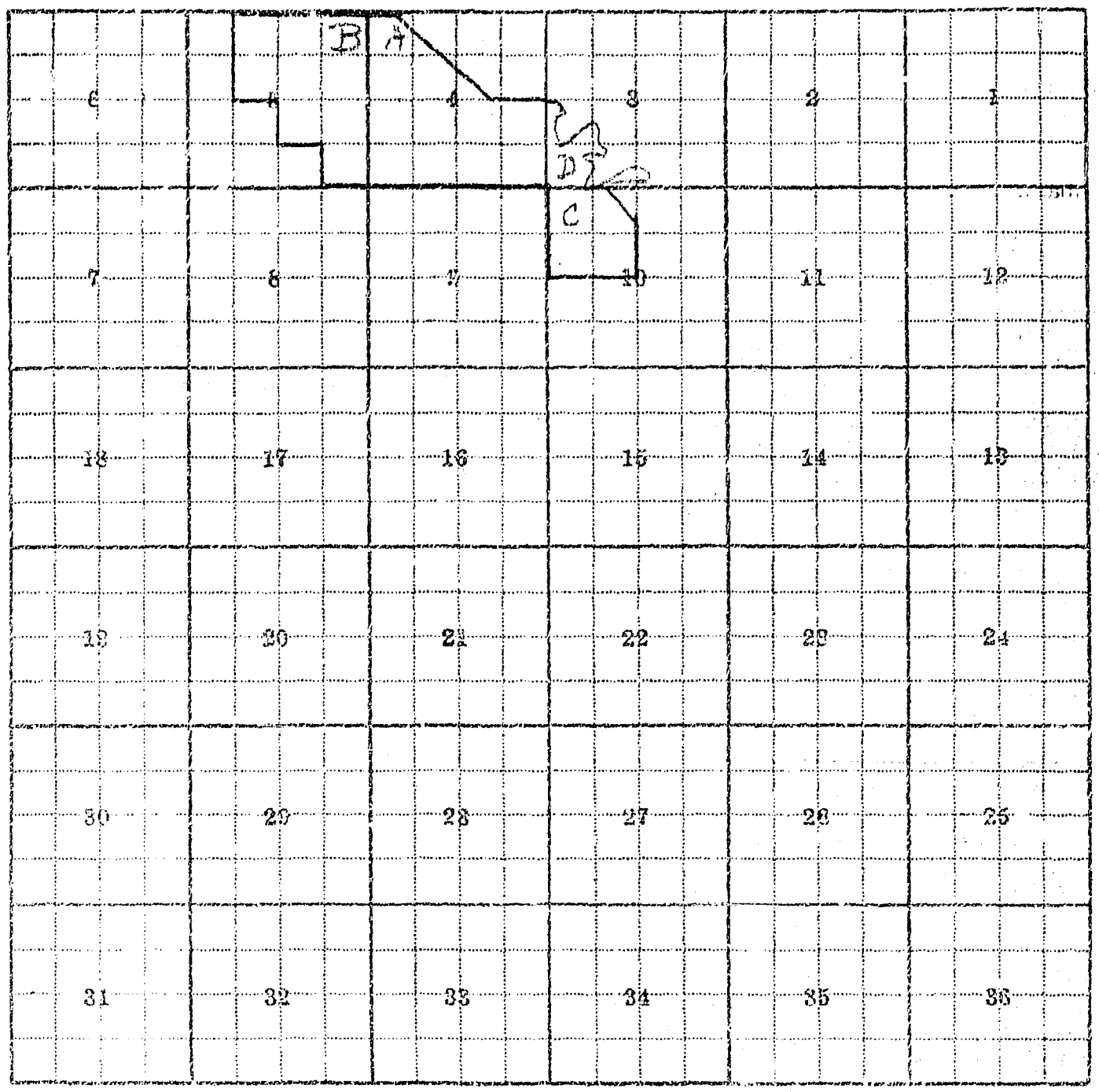

Land Ownership 3-D, 4-A, 5-B, 10-C

F-1-A—5M—1-62—7448

County Cascade

Farm Checked: Date 8-11-60

By Robert Peter

STATE OF MONTANA
STATE ENGINEERS OFFICE
Water Resources Survey

T. 21N R. 1E Plat No. 9

Photo No. 3G-133

Legal Land Owner Maurice Kelleher Address

Operator Romain (buying) Address Chester

Water is delivered by:— 1. Private System; 2. Ditch Company; 3. State Project; 4. Federal Project; 5. Irrigation District

App. No. Decree No.	NAME OF APPROPRIATOR TO WHOM DECREED	NAME OF STREAM	Date App. Date Priority	Miner's Inches	In Use	NAME OF DITCH (Water Delivered By)	No.	R/F	Present Irr. Acres	Irrigable Acres
		NO IRRIGATION								
A- 204	V. P. Antonich	Briggs Coulee or Briggs Creek	4-11-32	600	Yes					
A- 623	Frank Richard	Muddy Creek	9-18-95	150	No					

NOTE: R—Denotes Regular Irrigation. F—Flood Irrigation.

Adequate Supply: Yes ..... No ..... Explain .....

Remarks .....

River Basin Missouri

Also in: Plat No. ..... Twp. ..... Rge.	Plat No. ..... Twp. ..... Rge.	Plat No. ..... Twp. ..... Rge. .....
Plat No. ..... Twp. ..... Rge.	Plat No. ..... Twp. ..... Rge.	Plat No. ..... Twp. ..... Rge. .....

Information From:
J.D. Wohlgemuth

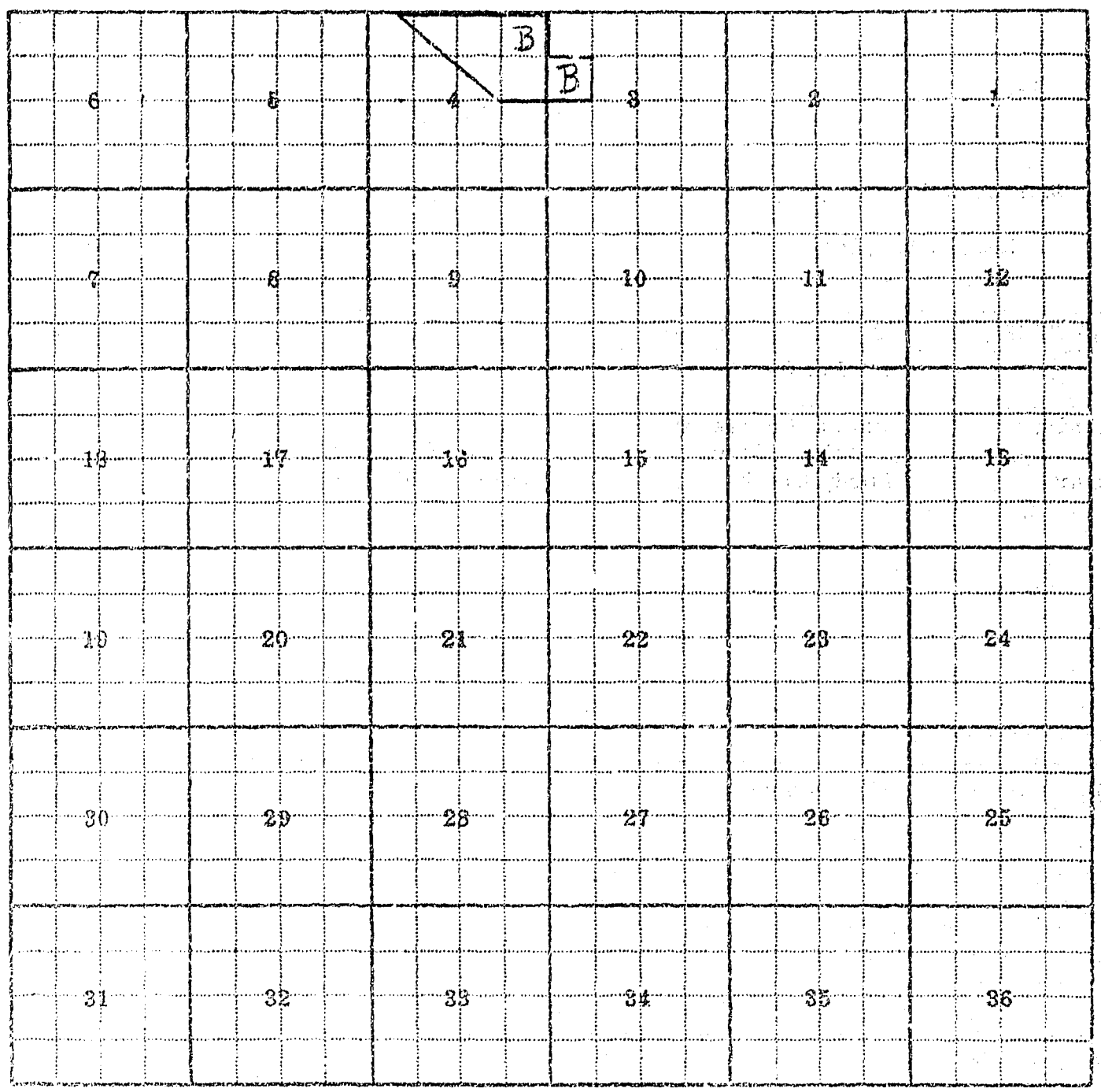

Land Ownership 3-B, 4-B

F-1-A—5M—1-62—7448

County Cascade

Farm Checked: Date 8-8-60

By Robert Peter

STATE OF MONTANA
STATE ENGINEERS OFFICE
Water Resources Survey

T. 21N R. 1E Plat No. 9

Photo No. 4G-17

Legal Land Owner G. K. Kotz Address

Operator James Offerdahl Address Vaughn

Water is delivered by:— 1. Private System; 2. Ditch Company; 3. State Project; 4. Federal Project; 5. Irrigation District

App. No. Decree No.	NAME OF APPROPRIATOR TO WHOM DECREED	NAME OF STREAM	Date App. Date Priority	Miner's Inches	In Use	NAME OF DITCH (Water Delivered By)	No.	R/F	Present Irr. Acres	Irrigable Acres
D-- 16	Sun River Valley Ditch	Sun River	5-1-68	1840	Yes	Sun River Canal	2	R	93	0
	Sun River Valley Ditch	Sun River	5-1-02	680	Part					

NOTE: R—Denotes Regular Irrigation. F—Flood Irrigation.

Adequate Supply: Yes X No Explain

Remarks

Sun River Valley Ditch Company - 44 Shares

River Basin Missouri

Also in: Plat No. Twp. Rge. | Plat No. Twp. Rge. | Plat No. Twp. Rge.
Plat No. Twp. Rge. | Plat No. Twp. Rge. | Plat No. Twp. Rge.

Information From:
James Offerdahl

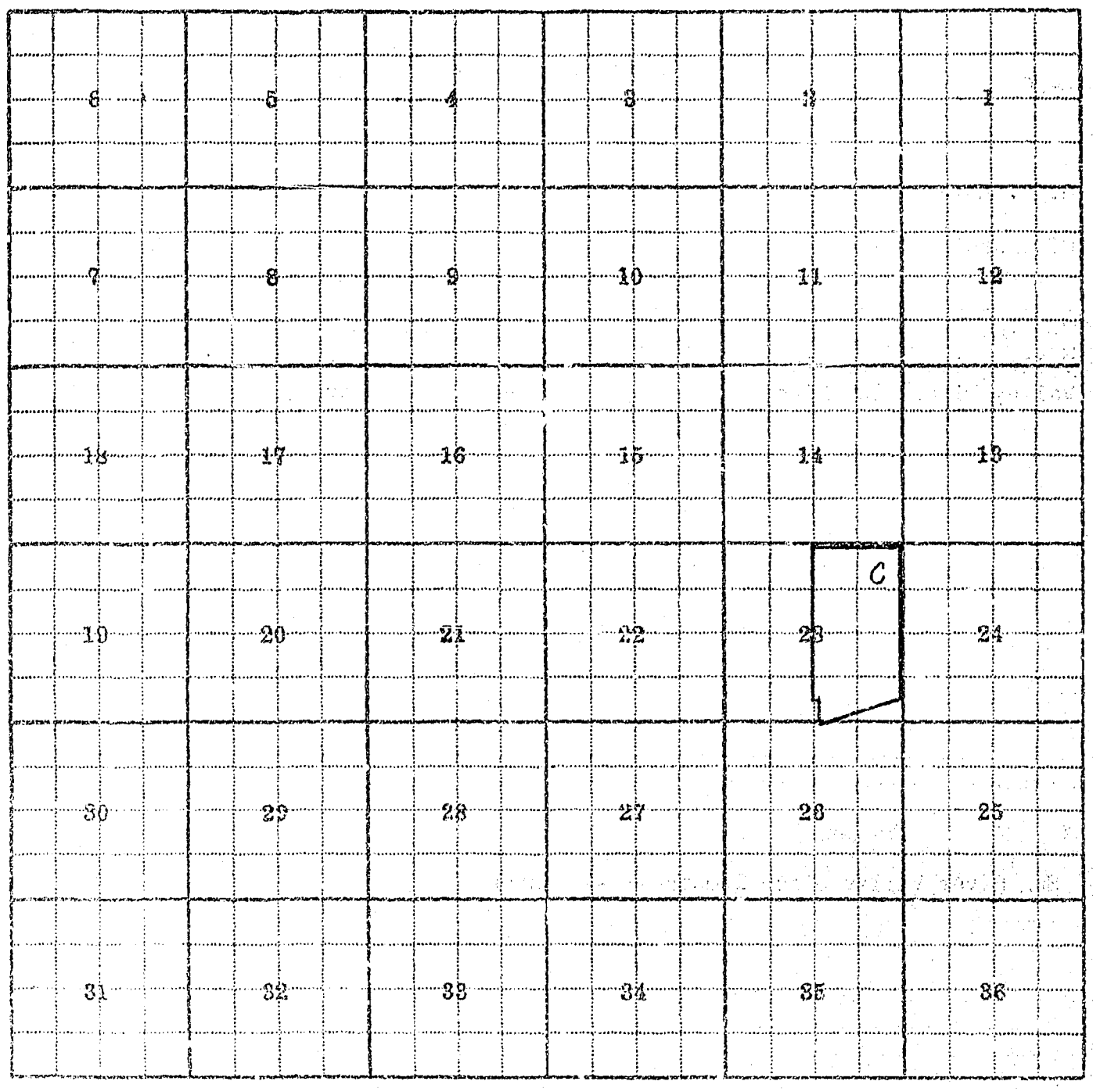

Land Ownership 23-C

F-1-A—5M—1-62—7448

County Cascade

Farm Checked: Date 8-8-60

By Robert Peter

STATE OF MONTANA
STATE ENGINEERS OFFICE
Water Resources Survey

T. 21N R. 1E Plat No. 9

Photo No. 3G-137

Legal Land Owner Helen Maguire Address

Operator Same Address

Water is delivered by:— X. Private System; 2. Ditch Company; 3. State Project; 4. Federal Project; 5. Irrigation District

App. No. Decree No.	NAME OF APPROPRIATOR TO WHOM DECREED	NAME OF STREAM	Date App. Date Priority	Miner's Inches	In Use	NAME OF DITCH (Water Delivered By)	No.	R/F	Present Irr. Acres	Irrigable Acres
D- 15	Sun River Stock & Land Company	Sun River	9-22-06	12C	No	Pump & Sun River Land & Livestock Ditch	1	R		8
A- 369	Chas. B. Power	Four Mile Coulee	12-14-04	5000	No					

NOTE: R—Denotes Regular Irrigation. F—Flood Irrigation.

Adequate Supply: Yes..... No..... Explain

Remarks

River Basin Missouri

Also in: Plat No. Twp. Rge.	Plat No. Twp. Rge.	Plat No. Twp. Rge.
Plat No. Twp. Rge.	Plat No. Twp. Rge.	Plat No. Twp. Rge.

Information From:

Field Survey

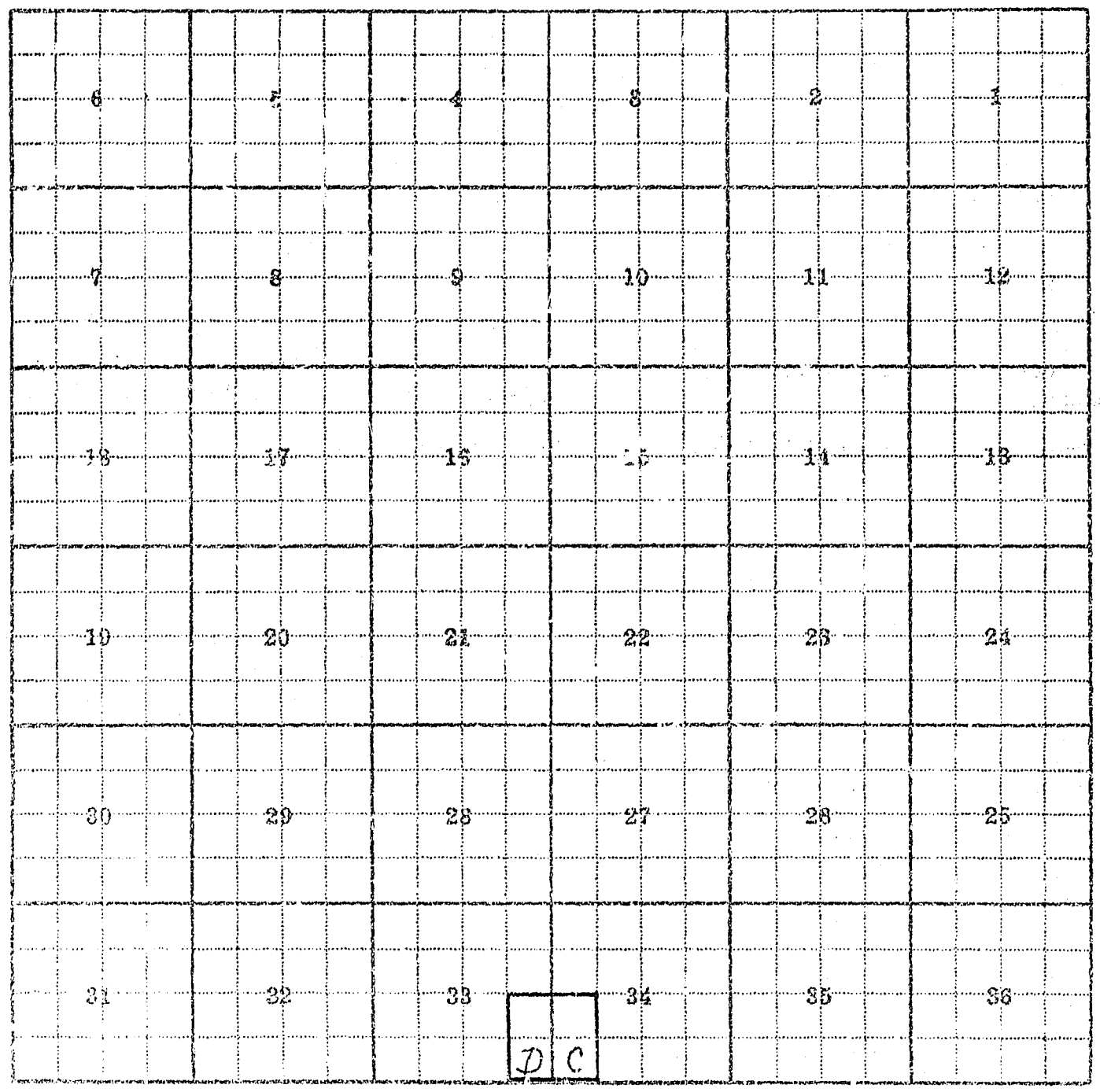

Land Ownership 33-D, 34-C

F-1-A—5M—1-62—1148

STATE OF MONTANA
STATE ENGINEERS OFFICE
Water Resources Survey

T. 21N R. 1E Plat No. 9

Photo No. 2G-137

County: Cascade

Farm Checked: Date 8-4-60

By: Robert Peter

Legal Land Owner: Milton & Maude Mann — Address: Great Falls

Operator: Phillip Eidel (buying) — Address:

Water is delivered by:— 1. Private System; X 2. Ditch Company; 3. State Project; 4. Federal Project; 5. Irrigation District

App. No. Decree No.	NAME OF APPROPRIATOR TO WHOM DECREED	NAME OF STREAM	Date App. Date Priority	Miner's Inches	In Use	NAME OF DITCH (Water Delivered By)	No.	R/F	Present Irr. Acres	Irrigable Acres
D- 16	Sun River Valley Ditch	Sun River	5-1-68	1840	Yes)	Sun River Canal	2	R	18	0
	Sun River Valley Ditch	Sun River	5-1-02	680	Yes)					

NOTE. R—Denotes Regular Irrigation. F—Flood Irrigation.

Adequate Supply: Yes X No. Explain

Remarks: Sun River Valley Ditch Company, 55 Shares

River Basin: Missouri

Information From: Henry Olsen

Also in: Plat No. Twp. Rge. | Plat No. Twp. Rge. | Plat No. Twp. Rge.
Plat No. Twp. Rge. | Plat No. Twp. Rge. | Plat No. Twp. Rge.

6	5	4	3	2	1
7	8	9	10	11	12
18	17	16	15	14	13
19	20	21	22	23	24
30	29	B 28	27	26	25
31	32	33	34	35	36

Land Ownership 28-B

F-1-A—5M—1-62—7448

County Cascade

Farm Checked: Date 8-4-60

By Robert Peter

STATE OF MONTANA
STATE ENGINEERS OFFICE
Water Resources Survey

T 21N R 1E Plat No. 9

Photo No. 3G-137, 3G-135

Legal Land Owner Milton & Maude Mann Address Vaughn

Operator Same Address

Water is delivered by:— 1. Private System; X 2. Ditch Company; 3. State Project; 4. Federal Project; 5. Irrigation District

App. No. Decree No.	NAME OF APPROPRIATOR TO WHOM DECREED	NAME OF STREAM	Date App. Date Priority	Miner's Inches	In Use	NAME OF DITCH (Water Delivered By)	No.	R/F	Present Irr. Acres	Irrigable Acres
D- 16	Sun River Valley Ditch	Sun River	5-1--68	1840	Yes)	Sun River Canal	2	R	103	0
			5-1--02	680	Part)					

NOTE: R—Denotes Regular Irrigation. F—Flood Irrigation.

Adequate Supply: Yes X No Explain

Remarks

Sun River Valley Ditch Company - 53 Shares

River Basin Missouri

Also in: Plat No. Twp. Rge. | Plat No. Twp. Rge. | Plat No. Twp. Rge.
Plat No. Twp. Rge. | Plat No. Twp. Rge. | Plat No. Twp. Rge.

Information From:
Henry Olsen

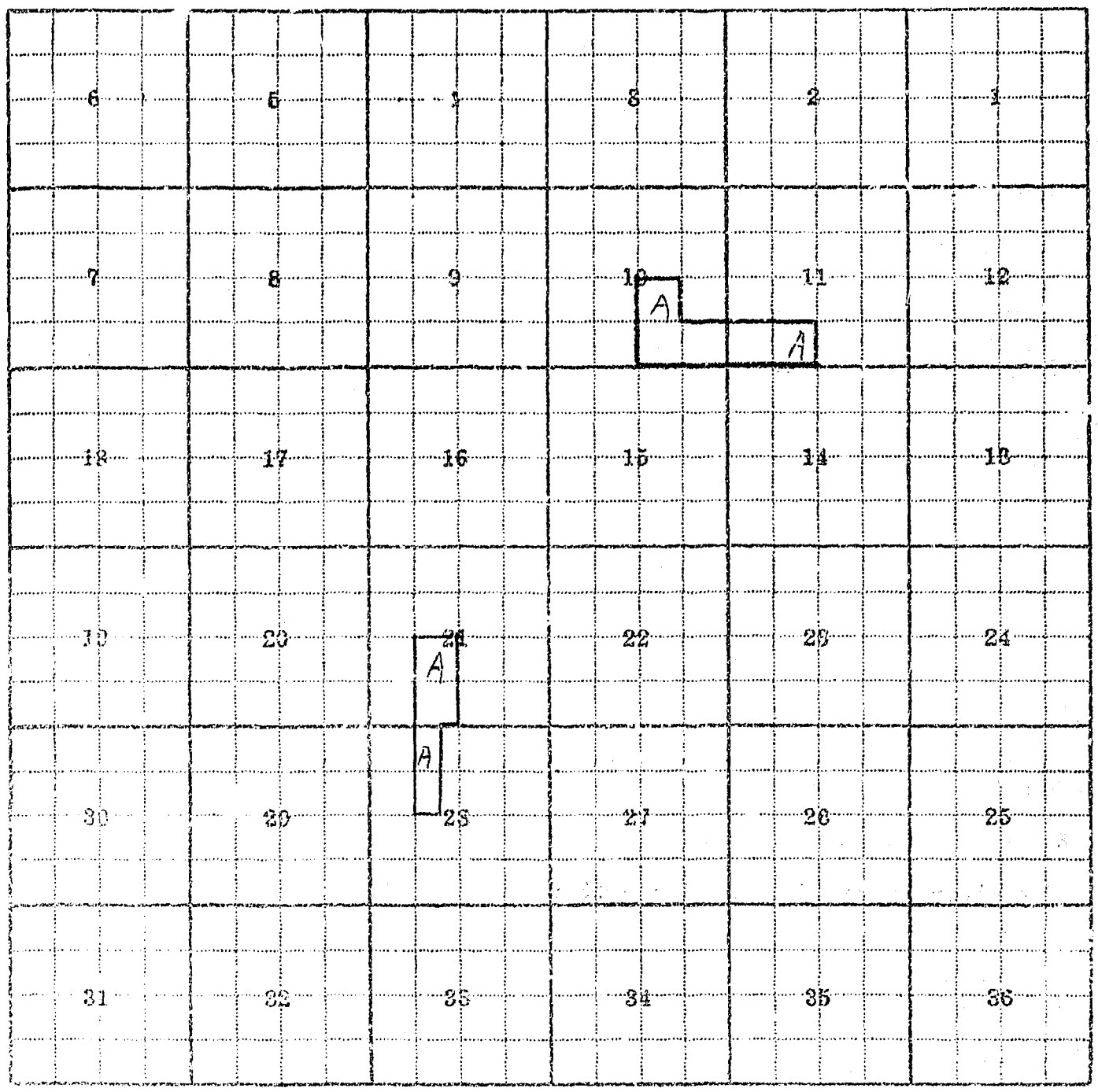

Land Ownership 10-A, 11-A, 21-A, 28-A

F-1-A—5M—1-62--7448

County Cascade

Farm Checked: Date 8-11-60

By Robert Peter

STATE OF MONTANA
STATE ENGINEERS OFFICE
Water Resources Survey

T 21N R 1E Plat No. 9

Photo No. 3C-135, 3G-133

Legal Land Owner Montana, State of Address

Operator J. D. Wohlgemuth Address Vaughn

Water is delivered by:— 1. Private System; 2. Ditch Company; 3. State Project; 4. Federal Project; 5. Irrigation District

App. No. Decree No.	NAME OF APPROPRIATOR TO WHOM DECREED	NAME OF STREAM	Date App. Date Priority	Miner's Inches	In Use	NAME OF DITCH (Water Delivered By)	No.	R/F	Present Irr. Acres	Irrigable Acres
	NO IRRIGATION									
A-1302	Louis Stephan	Stephan Coulee	8-18-15	---	Stock					

NOTE: R—Denotes Regular Irrigation. F—Flood Irrigation.

Adequate Supply: Yes ..... No ..... Explain

Remarks

River Basin Missouri

Also in: Plat No. ..... Twp. ..... Rge.	Plat No. ..... Twp. ..... Rge.	Plat No. ..... Twp. ..... Rge. .....
Plat No. ..... Twp. ..... Rge.	Plat No. ..... Twp. ..... Rge.	Plat No. ..... Twp. ..... Rge. .....

Information From:

J. D. Wohlgamuth

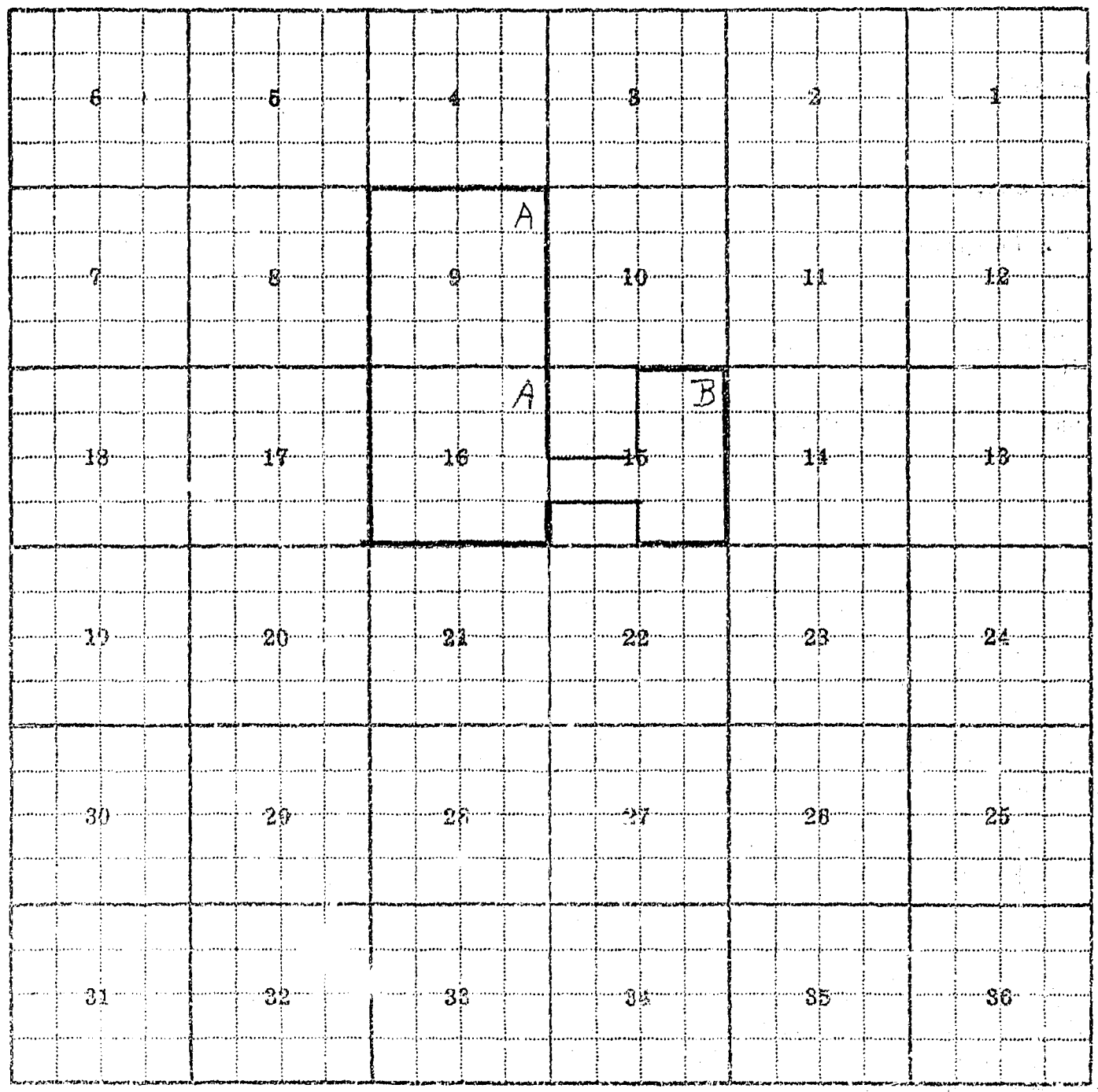

Land Ownership 9-A, 15-B, 16-A

F-1-A—5M—1-62—7448

County Cascade

Farm Checked: Date 8-9-60

By Robert Peter

STATE OF MONTANA
STATE ENGINEERS OFFICE
Water Resources Survey

T. 21N. R. 1E. Plat No. 9

Photo No. 3G-125

Legal Land Owner Mary (Mrs. Harry) McGregor Address 1809 Fourth Ave., N., Great Falls

Operator Pat Rice Address Sun River

Water is delivered by:— 1. Private System; 2. Ditch Company; 3. State Project; 4. Federal Project; 5. Irrigation District

App. No. Decree No.	NAME OF APPROPRIATOR TO WHOM DECREED	NAME OF STREAM	Date App. Date Priority	Miner's Inches	In Use	NAME OF DITCH (Water Delivered By)	No.	R/F	Present Irr. Acres	Irrigable Acres
	NO IRRIGATION									
A-1773	Martha E. Noble	Coulee	7-20-02	100	Stock					

NOTE: R—Denotes Regular Irrigation. F—Flood Irrigation.

Adequate Supply: Yes..... No..... Explain.....

Remarks.....

River Basin Missouri

Also in: Plat No..... Twp..... Rge.....	Plat No..... Twp..... Rge.....	Plat No..... Twp..... Rge.....
Plat No..... Twp..... Rge.....	Plat No..... Twp..... Rge.....	Plat No..... Twp..... Rge.....

Information From:

Pat Rice

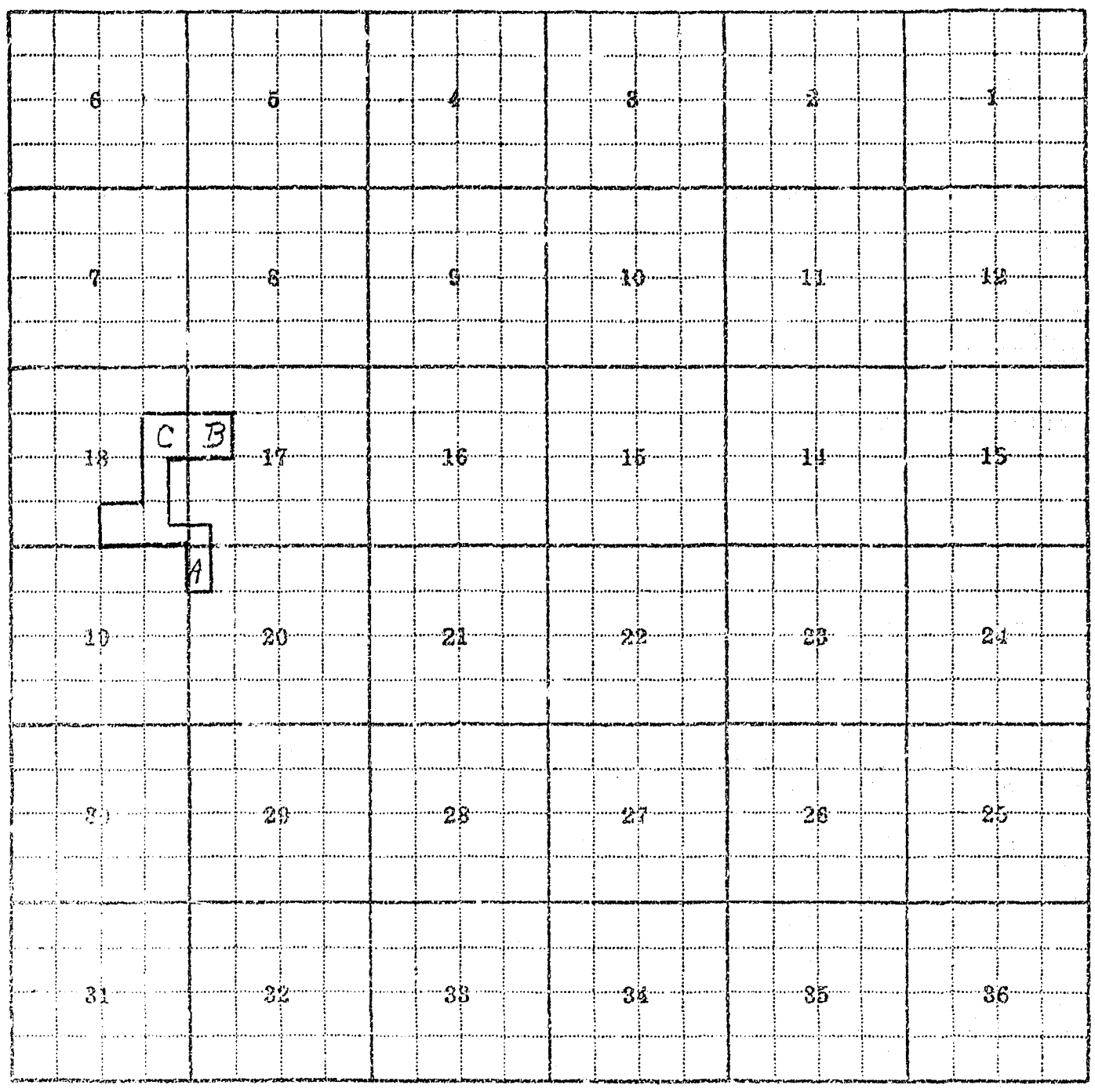

Land Ownership 17-B, 18-C, 20-A

F-1-A—5M—1-62—7448

County Cascade

Farm Checked: Date 8-11-60

By Robert Peter

STATE OF MONTANA
STATE ENGINEERS OFFICE
Water Resources Survey

T. 21N R. 1E Plat No. 9

Photo No. 4G-19, 3G-133

Legal Land Owner Carl & Lucille Neuman and Wm. & Dorothy Neuman Address Vaughn

Operator Same Address

Water is delivered by:— X 1. Private System; 2. Ditch Company; 3. State Project; 4. Federal Project; 5. Irrigation District

App. No. Decree No.	NAME OF APPROPRIATOR TO WHOM DECREED	NAME OF STREAM	Date App. Date Priority	Miner's Inches	In Use	NAME OF DITCH (Water Delivered By)	No.	R/F	Present Irr. Acres	Irrigable Acres
A- 611	George Jemison	Muddy Creek	5-28-40	320	No	Sprinkler)	1	R		141
A- 612	Sarah Lindsay	Muddy Creek	4- 7-06	100	No	Sprinkler 19N-1E)				

NOTE: R—Denotes Regular Irrigation. F—Flood Irrigation.

Adequate Supply: Yes..... No..... Explain.....

Remarks

Plans to start sprinkling this Fall

River Basin Missouri

Also in: Plat No.	Twp.	Rge.	Plat No.	Twp.	Rge.	Plat No.	Twp.	Rge.
Plat No.	Twp.	Rge.	Plat No.	Twp.	Rge.	Plat No.	Twp.	Rge.

Information From:

J. D. Wohlgemuth

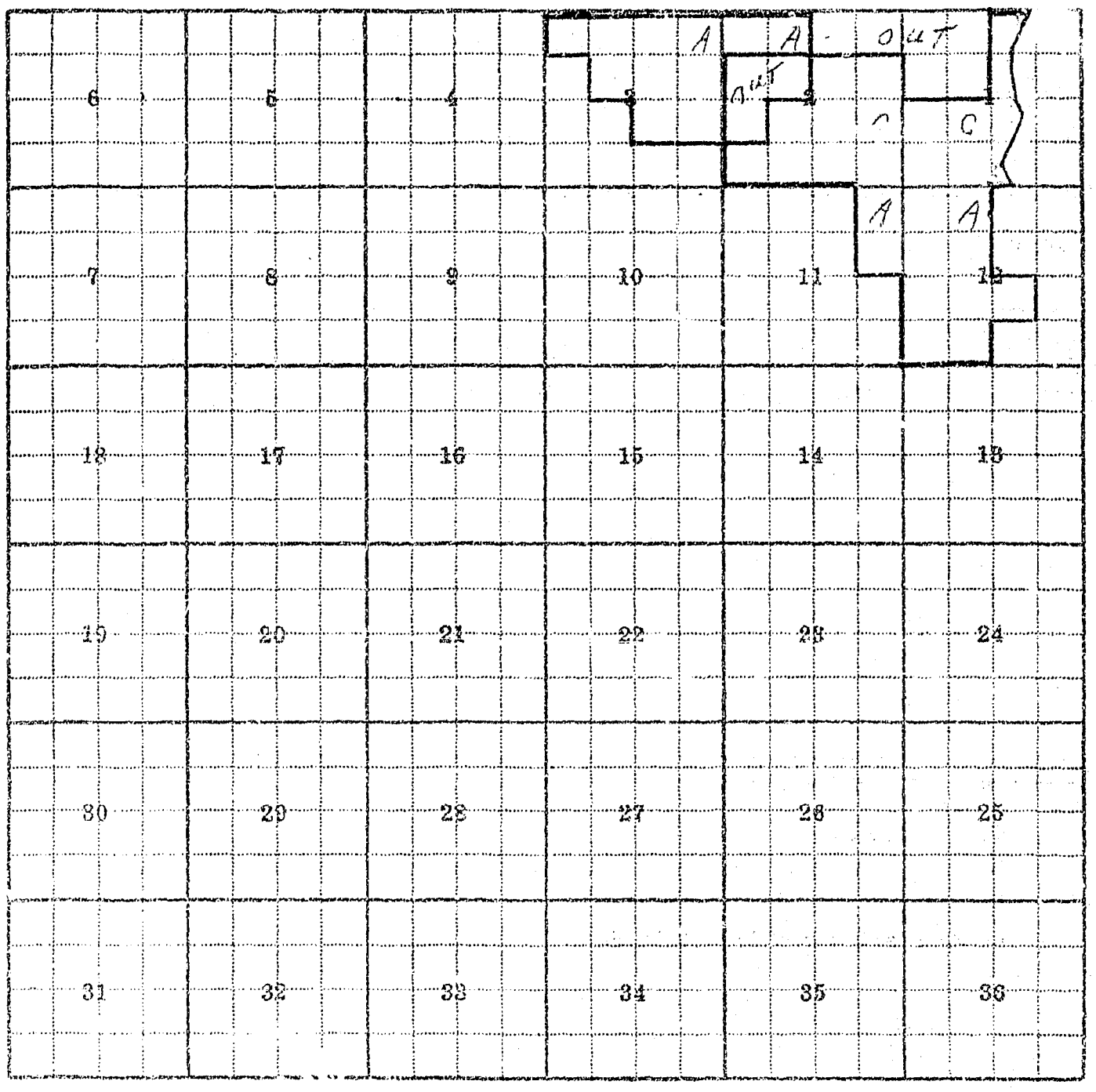

Land Ownership 1-C, 2-C, 3-A, 11-A, 12-A

F-1-A—5M—1-62—7448

County Cascade

Farm Checked: Date 8-4-60

By Robert Peter

STATE OF MONTANA
STATE ENGINEERS OFFICE
Water Resources Survey

T. 21N. R. 1E. Plat No. 9

Photo No. 4G-17, 4G-15

Legal Land Owner James C. & Fannie Nielsen Address Vaughn, Montana

Operator Same Address

Water is delivered by:— 1. Private System; X2. Ditch Company; 3. State Project; 4. Federal Project; 5. Irrigation District

App. No. Decree No.	NAME OF APPROPRIATOR TO WHOM DECREED	NAME OF STREAM	Date App. Date Priority	Miner's Inches	In Use	NAME OF DITCH (Water Delivered By)	No.	R/F	Present Irr. Acres	Irrigable Acres
D- 16	Sun River Valley Ditch	Sun River	5-1-68	1840	Yes)	Sun River Canal	2	R	122	0
	Sun River Valley Ditch	Sun River	5-1-02	680	Part)					

NOTE: R—Denotes Regular Irrigation. F—Flood Irrigation.

Adequate Supply: Yes X No Explain

Remarks

Sun River Valley Ditch Company - 115 Shares

River Basin Missouri

Also in: Plat No. Twp. Rge.	Plat No. Twp. Rge.	Plat No. Twp. Rge.
Plat No. Twp. Rge.	Plat No. Twp. Rge.	Plat No. Twp. Rge.

Information From:

James Nielsen

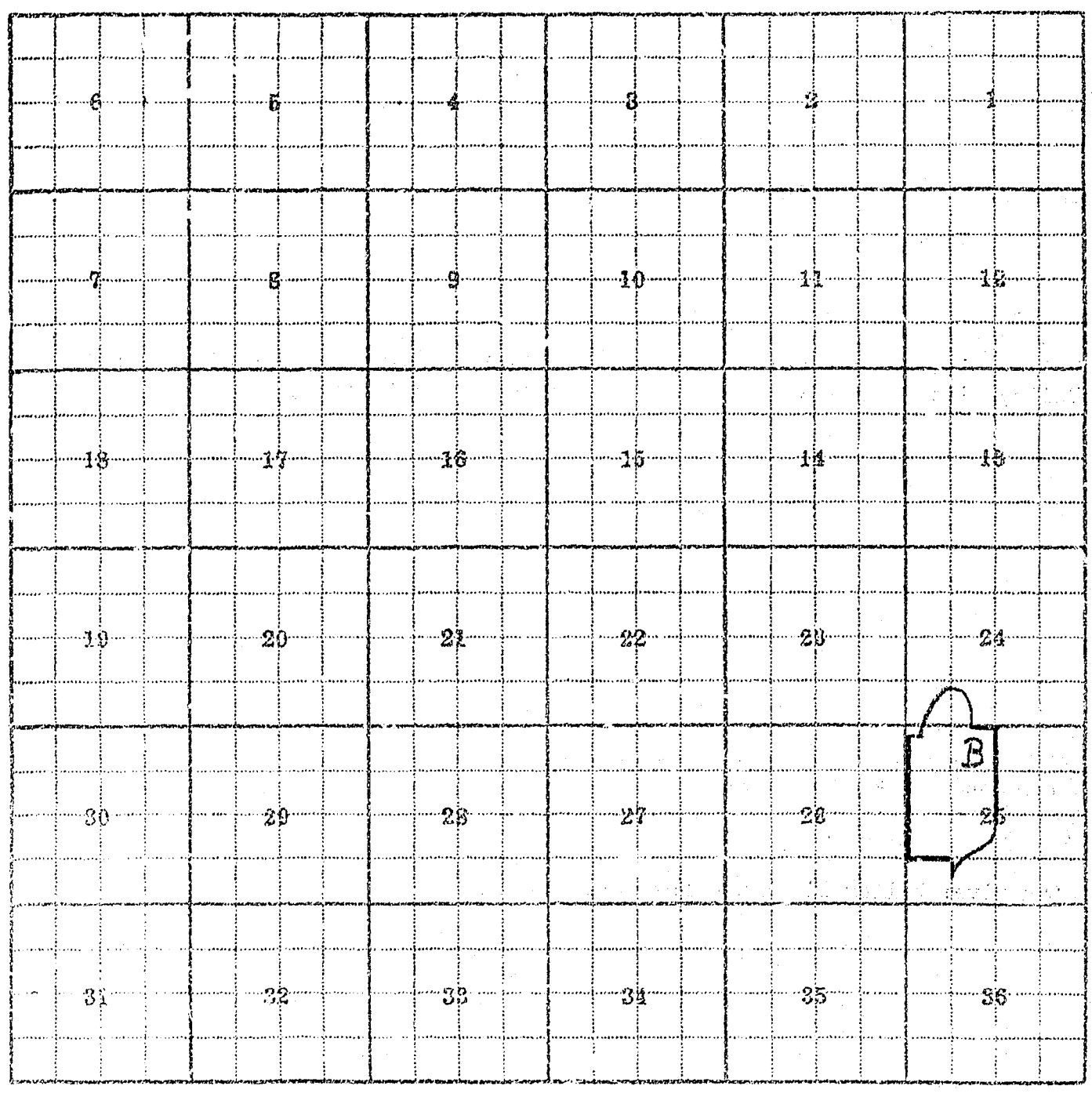

Land Ownership 25-B

F-1 A—5M—1-62—7448

County Cascade

Farm Checked: Date 8-5-60

By Robert Peter

STATE OF MONTANA
STATE ENGINEERS OFFICE
Water Resources Survey

T. 21N R. 1E Plat No. 9

Photo No. 3G-123, 3G-121

Legal Land Owner Northwest Mortgage & Loan Corp. (R.R.Smith) Address Great Falls

Operator Don Haber Address Vaughn

Water is delivered by:— 1. Private System; X 2. Ditch Company; 3. State Project; 4. Federal Project; 5. Irrigation District

App. No. Decree No.	NAME OF APPROPRIATOR TO WHOM DECREED	NAME OF STREAM	Date App. Date Priority	Miner's Inches	In Use	NAME OF DITCH (Water Delivered By)	No.	R/F	Present Irr. Acres	Irrigable Acres
D- 16	Sun River Valley Ditch	Sun River	5- 1-68	1840	Yes)	Sun River Canal	2	R		52
	Sun River Valley Ditch	Sun River	5- 1-02	680	Part)					

NOTE: R—Denotes Regular Irrigation. F—Flood Irrigation.

Adequate Supply: Yes X No Explain

Remarks

Sun River Valley Ditch Company - 60 Shares

River Basin Missouri

Also in: Plat No. Twp. Rge.	Plat No. Twp. Rge.	Plat No. Twp. Rge.
Plat No. Twp. Rge.	Plat No. Twp. Rge.	Plat No. Twp. Rge.

Information From:

Mrs. Haber

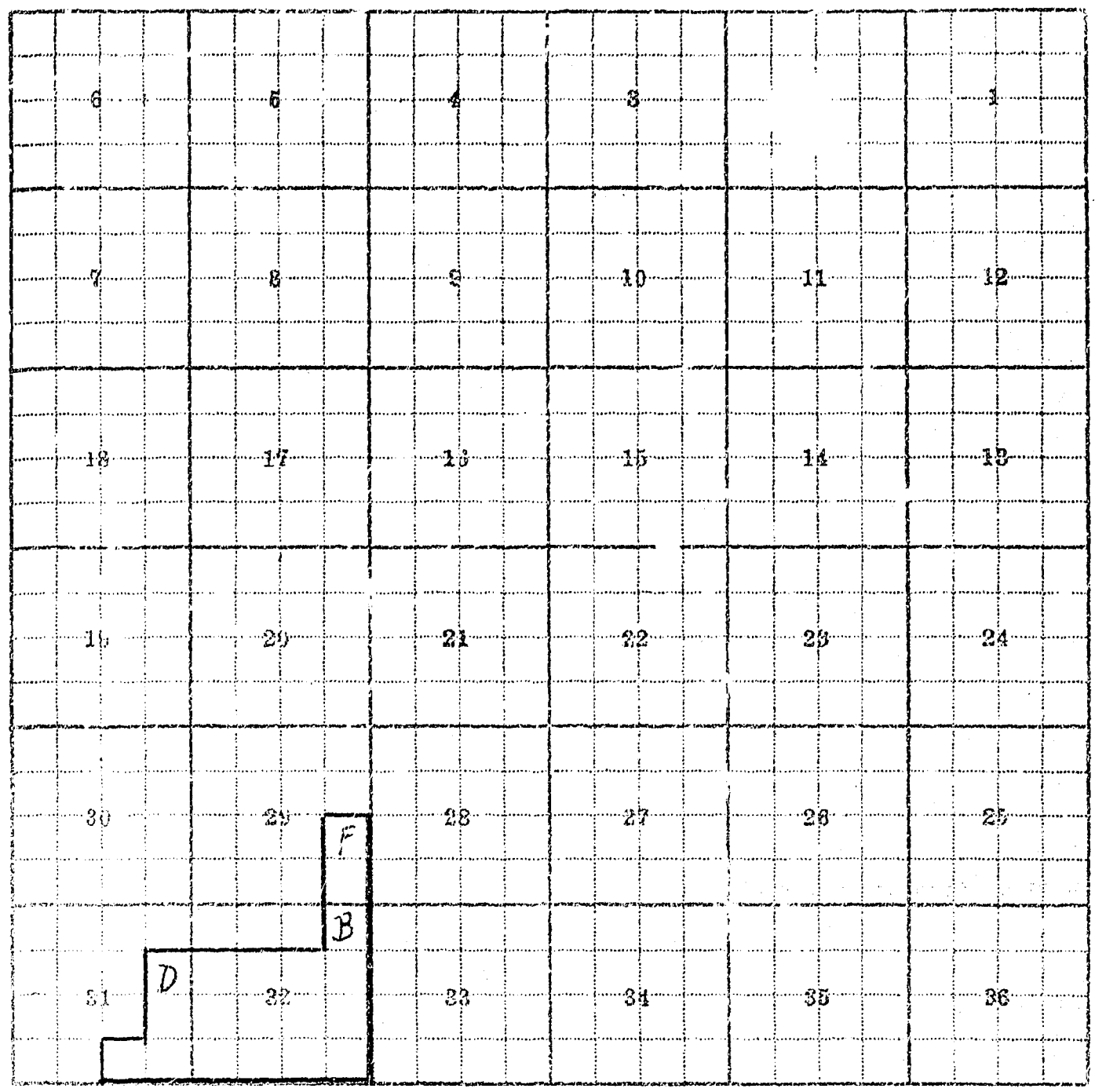

Land Ownership 29-F, 31-D, 32-B

F-1-A—5M—1-62—7448

County Cascade

Farm Checked: Date 8-4-60

By Robert Peter

STATE OF MONTANA
STATE ENGINEERS OFFICE
Water Resources Survey

T. 21N. R. 1E. Plat No. 9

Photo No. 3G-137

Legal Land Owner Henry S. Olsen Address Vaughn, Montana

Operator Same Address

Water is delivered by:— 1. Private System; X 2. Ditch Company; 3. State Project; 4. Federal Project; 5. Irrigation District

App. No. Decree No.	NAME OF APPROPRIATOR TO WHOM DECREED	NAME OF STREAM	Date App. Date Priority	Miner's Inches	In Use	NAME OF DITCH (Water Delivered By)	No.	R/F	Present Irr. Acres	Irrigable Acres
D- 16	Sun River Valley Ditch	Sun River	5-1-68	1840	Yes)	Sun River Canal	2	R	40	0
	Sun River Valley Ditch	Sun River	5-1-02	680	Part)					

NOTE: R—Denotes Regular Irrigation. F—Flood Irrigation.

Adequate Supply: Yes X No Explain

Remarks

Sun River Valley Ditch Company - 62 Shares

River Basin Missouri

Also in: Plat No. Twp. Rge.	Plat No. Twp. Rge.	Plat No. Twp. Rge.
Plat No. Twp. Rge.	Plat No. Twp. Rge.	Plat No. Twp. Rge.

Information From:

Henry Olsen

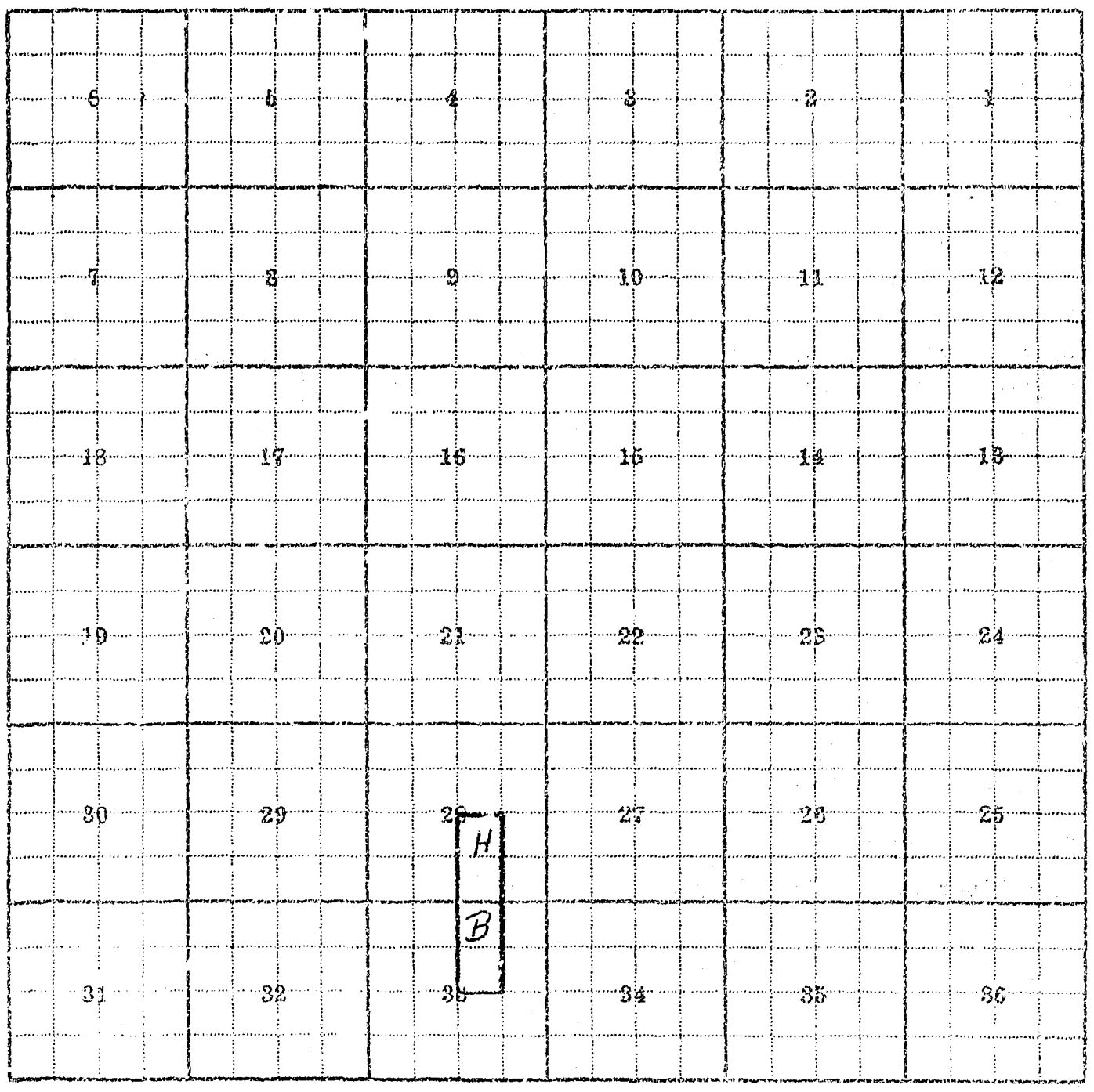

Land Ownership 28-H, 33-B

F-1-A—5M—1-62—7448

County Cascade

Farm Checked: Date 8-5-60

By Robert Peter

STATE OF MONTANA
STATE ENGINEERS OFFICE
Water Resources Survey

T 21N R 1E Plat No. 9

Photo No. 4G-15

Legal Land Owner A. R. Pardue Address

Operator Ira C. Moore (buying) Address Vaughn

Water is delivered by:— 1. Private System; X 2. Ditch Company; 3. State Project; 4. Federal Project; 5. Irrigation District

App. No. Decree No.	NAME OF APPROPRIATOR TO WHOM DECREED	NAME OF STREAM	Date App. Date Priority	Miner's Inches	In Use	NAME OF DITCH (Water Delivered By)	No.	R/F	Present Irr. Acres	Irrigable Acres
D- 16	Sun River Valley Ditch	Sun River	5-1-68	1840	Yes)	Sun River Canal	2	R	26	0
	(Co. or Assn.)	Sun River	5-1-02	680	Part)					

NOTE: R—Denotes Regular Irrigation. F—Flood Irrigation.

Adequate Supply: Yes X No Explain

Remarks

Sun River Valley Ditch Company - 95 Shares

River Basin Missouri

Also in: Plat No. Twp. Rge. | Plat No. Twp. Rge. | Plat No. Twp. Rge.
Plat No. Twp. Rge. | Plat No. Twp. Rge. | Plat No. Twp. Rge.

Information From:

Mrs. Moore

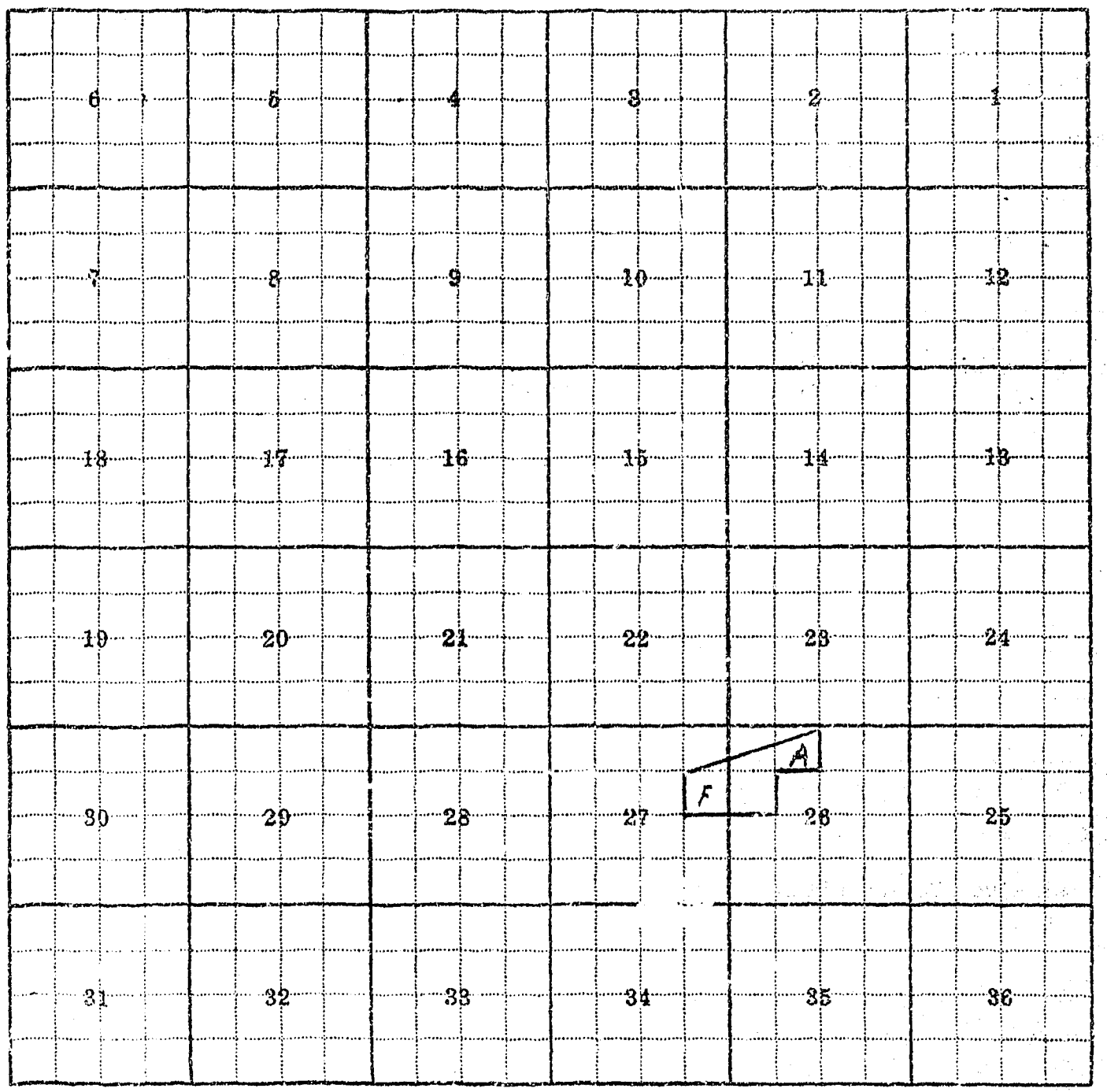

Land Ownership 26-A, 27-F

F-1-A—5M—1-62—7448

County Cascade

Farm Checked: Date 8-5-60

By Robert Peter

STATE OF MONTANA
STATE ENGINEERS OFFICE
Water Resources Survey

T. 21N. R. 1E. Plat No. 9

Photo No. 3G-137

Legal Land Owner Ada Parkes Address

Operator ɔnn Palo Address Vaughn

Water is delivered by:— 1. Private System; X 2. Ditch Company; 3. State Project; 4. Federal Project; 5. Irrigation District

App. No. Decree No.	NAME OF APPROPRIATOR TO WHOM DECREED	NAME OF STREAM	Date App. Date Priority	Miner's Inches	In Use	NAME OF DITCH (Water Delivered By)	No.	R/F	Present Irr. Acres	Irrigable Acres
D-16	Sun River Valley Ditch	Sun River	5-1-68	1840	Yes)	Sun River Canal	2	R	140	0
	Sun River Valley Ditch	Sun River	5-1-02	680	Part)					

NOTE: R—Denotes Regular Irrigation. F—Flood Irrigation.

Adequate Supply: Yes X No Explain

Remarks

Sun River Valley Ditch Company - 148 Shares

River Basin Missouri

Also in: Plat No. Twp. Rge.	Plat No. Twp. Rge.	Plat No. Twp. Rge.
Plat No. Twp. Rge.	Plat No. Twp. Rge.	Plat No. Twp. Rge.

Information From:

John Palo

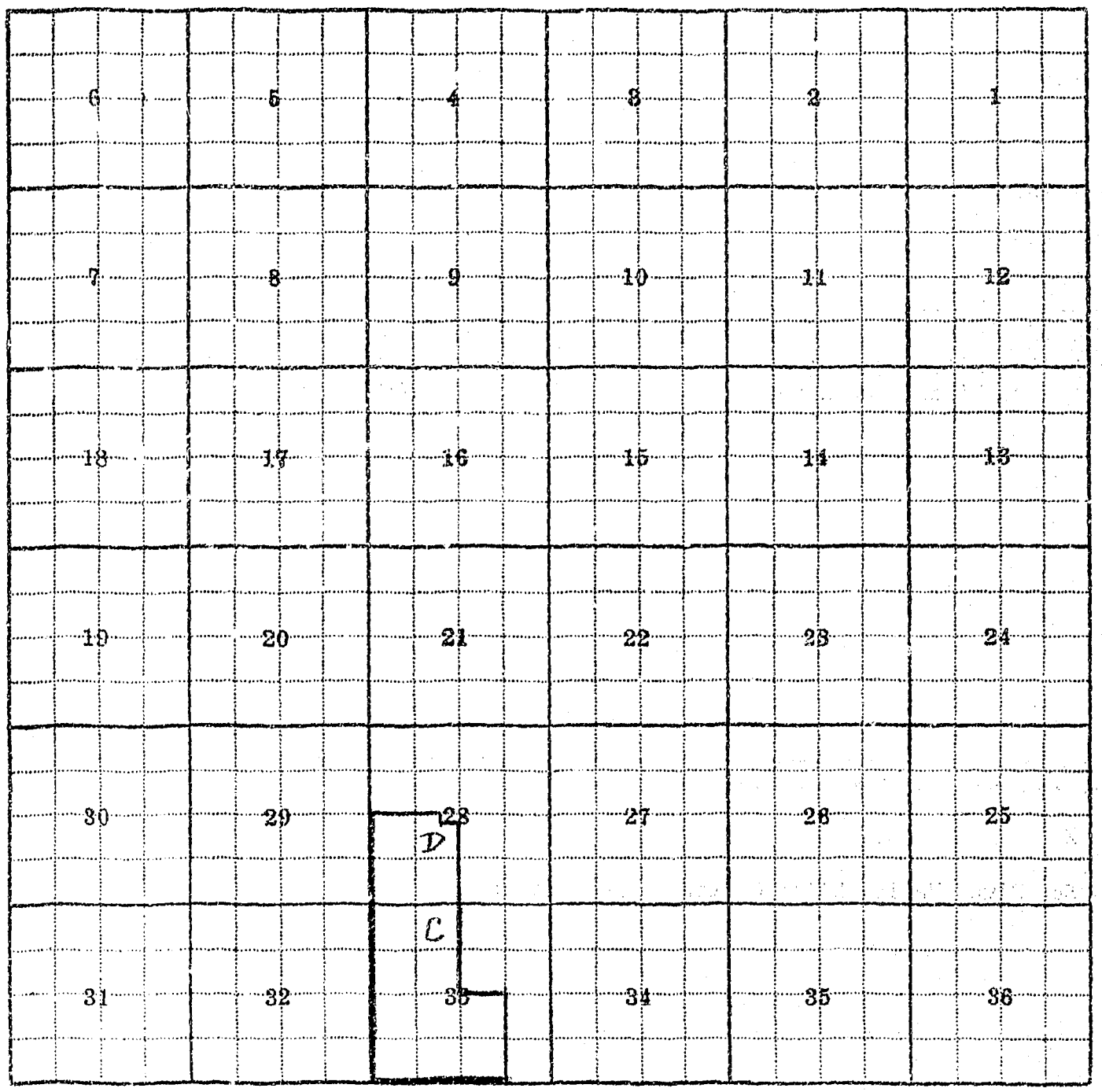

Land Ownership 28-D, 33-C

F-1-A—5M—1-62—7448

County Cascade

Farm Checked: Date 8-3-60

By Robert Peter

STATE OF MONTANA
STATE ENGINEERS OFFICE
Water Resources Survey

T. 21N R. 1E Plat No. 9

Photo No. 3G-123

Legal Land Owner Joseph & Mary Purvis Address Vaughn

Operator Same Address

Water is delivered by:— 1. Private System; X2. Ditch Company; 3. State Project; 4. Federal Project; 5. Irrigation District

App. No. Decree No.	NAME OF APPROPRIATOR TO WHOM DECREED	NAME OF STREAM	Date App. Date Priority	Miner's Inches	In Use	NAME OF DITCH (Water Delivered By)	No.	R/F	Present Irr. Acres	Irrigable Acres
D- 16	Sun River Valley Ditch	Sun River	5-1-68	1840	Yes)	Sun River Canal	2	R	89	0
	Sun River Valley Ditch	Sun River	5-1-02	680	Part)					

NOTE: R—Denotes Regular Irrigation. F—Flood Irrigation.

Adequate Supply: Yes X No Explain

Remarks

Sun River Valley Ditch Company - 200 Shares

River Basin Missouri

Also in: Plat No. Twp. Rge.	Plat No. Twp. Rge.	Plat No. Twp. Rge.
Plat No. Twp. Rge.	Plat No. Twp. Rge.	Plat No. Twp. Rge.

Information From:

Joseph Purvis

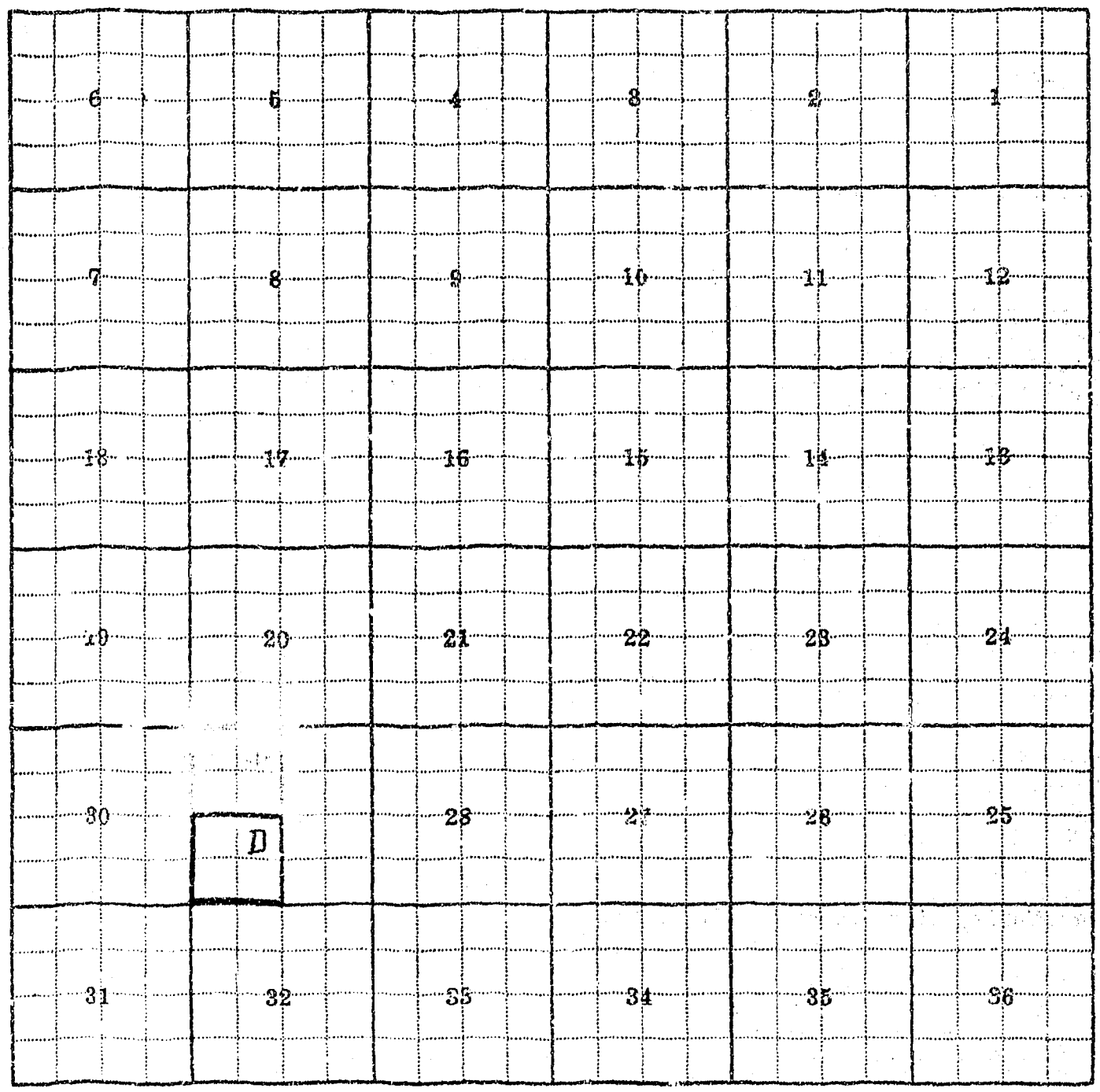

Land Ownership 29-D

F-1-A—5M—1-62—7448

County Cascade

Farm Checked: Date 8-9-60

By Robert Peter

STATE OF MONTANA
STATE ENGINEERS OFFICE
Water Resources Survey

T21N R 1E Plat No. 9

Photo No. 3G-123, 3G-125

Legal Land Owner Mary E. Rice Address Great Falls

Operator Pat Rice Address Sun River

Water is delivered by:— 1. Private System; 2. Ditch Company; 3. State Project; 4 Federal Project; 5. Irrigation District

App. No. Decree No.	NAME OF APPROPRIATOR TO WHOM DECREED	NAME OF STREAM	Date App. Date Priority	Miner's Inches	In Use	NAME OF DITCH (Water Delivered By)	No.	R/F	Present Irr. Acres	Irrigable Acres
D- 16	Sun River Valley Ditch	Sun River	5-1-68	1840	Yes)	Sun River Canal	2	R		52
	Sun River Valley Ditch	Sun River	5-1-02	680	Part)					
A-1166	Julia Ellen Murray	Unnamed Spring	9-11-99	100	Stock					
A-1913	Carrie D. Wessel	Coulee	7-16-46	100	Stock					

NOTE: R—Denotes Regular Irrigation. F—Flood Irrigation.

Adequate Supply: Yes X No. Explain

Remarks

Sun River Valley Ditch Company - 85 Shares

River Basin Missouri

Also in: Plat No. Twp. Rge.	Plat No. Twp. Rge.	Plat No. Twp. Rge.
Plat No. Twp. Rge.	Plat No. Twp. Rge.	Plat No. Twp. Rge.

Information From:

Pat Rice

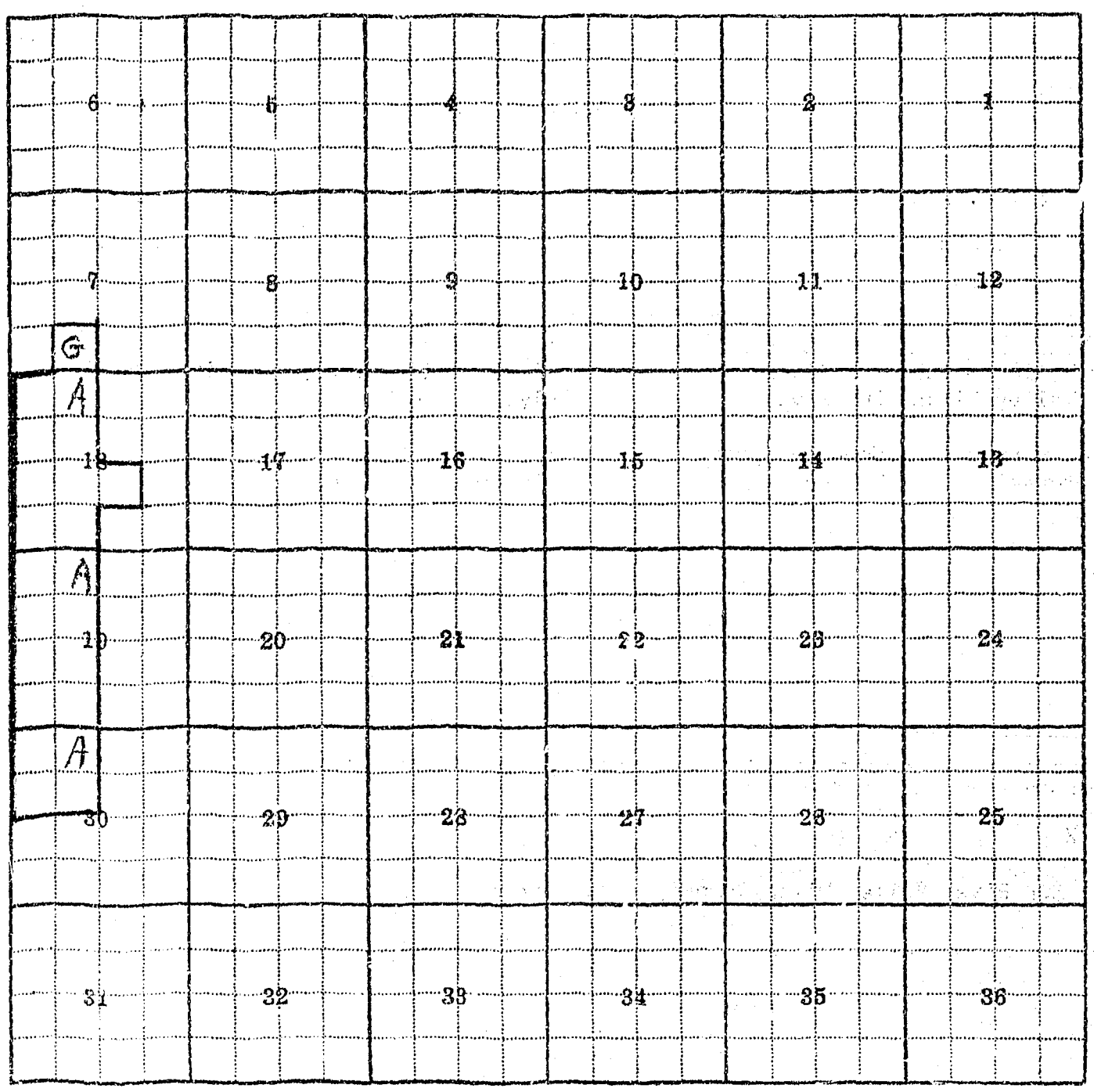

Land Ownership 7G, 18A, 19A, 30A

F-1-A—5M—1-62—7448

County Cascade

Farm Checked: Date 8-4-60

By Robert Peter

STATE OF MONTANA
STATE ENGINEERS OFFICE
Water Resources Survey

T. 21N R. 1E Plat No. 9

Photo No. 3G-137

Legal Land Owner Glenn & Virginia Robison Address Vaughn

Operator Same Address

Water is delivered by:— 1. Private System; X 2. Ditch Company; 3. State Project; 4. Federal Project; 5. Irrigation District

App. No. Decree No.	NAME OF APPROPRIATOR TO WHOM DECREED	NAME OF STREAM	Date App. Date Priority	Miner's Inches	In Use	NAME OF DITCH (Water Delivered By)	No.	R/F	Present Irr. Acres	Irrigable Acres
D- 16	Sun River Valley Ditch	Sun River	5- 1-68	1840	Yes)	Sun River Canal	2	R	62	0
	Sun River Valley Ditch	Sun River	5- 1-02	680	Part)					

NOTE: R—Denotes Regular Irrigation. F—Flood Irrigation.

Adequate Supply: Yes X No Explain

Remarks

Sun River Valley Ditch Company - 50 Shares

River Basin Missouri

Also in: Plat No. Twp. Rge. | Plat No. Twp. Rge. | Plat No. Twp. Rge.
Plat No. Twp. Rge. | Plat No. Twp. Rge. | Plat No. Twp. Rge.

Information From:
Henry Olsen

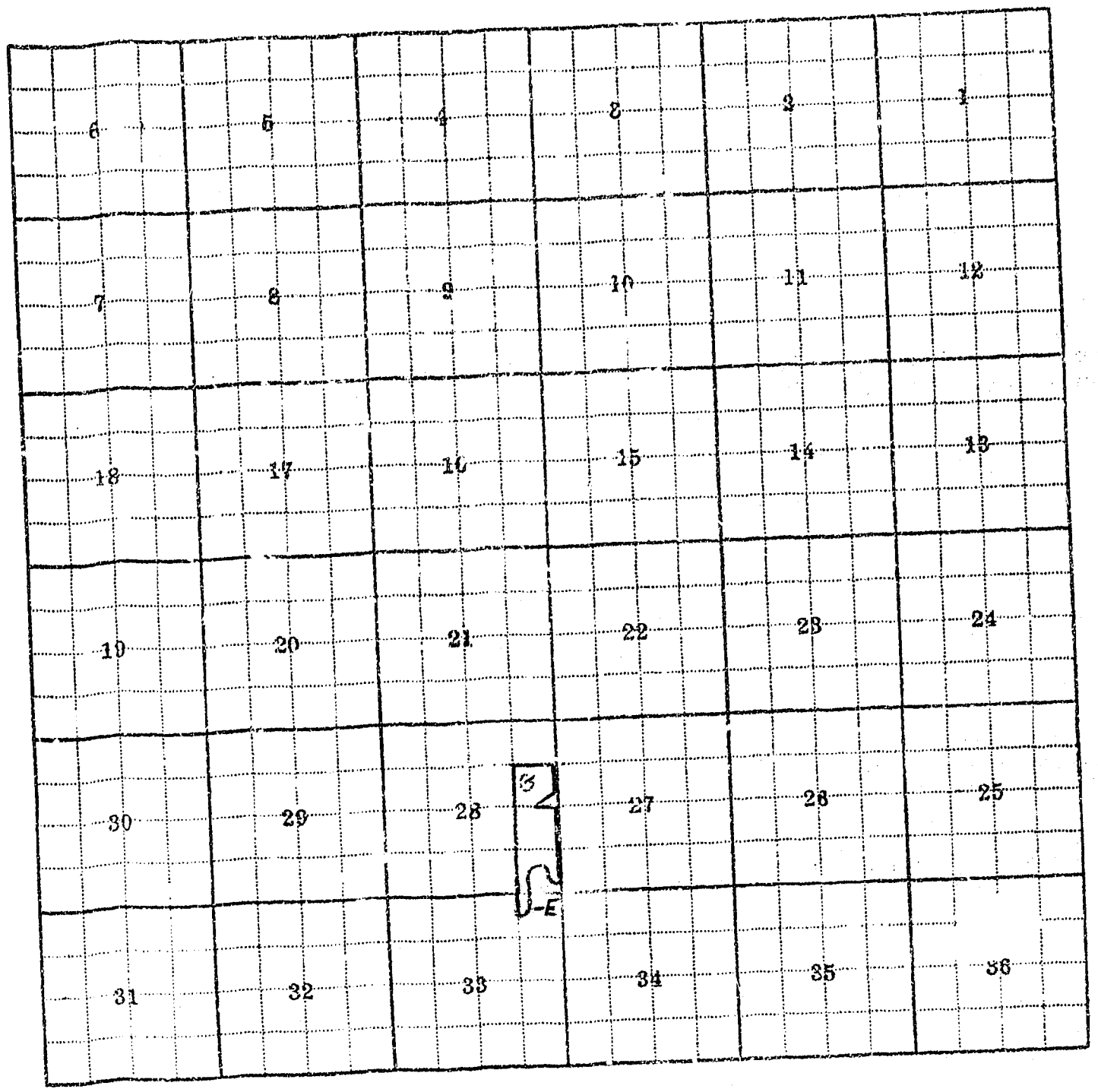

Land Ownership 28-G, 33-E

F-1-A—5M—1-62—7448

County Cascade

Farm Checked: Date 8-9-60

By Robert Peter

STATE OF MONTANA
STATE ENGINEERS OFFICE
Water Resources Survey

T. 21N R. 1E Plat No. 9

Photo No. 4G-15

Legal Land Owner Don & John Ross, and John Robertson Address Vaughn

Operator Same Address

Water is delivered by:— 1. Private System; X 2. Ditch Company; 3. State Project; 4. Federal Project; 5. Irrigation District

App. No Decree No.	NAME OF APPROPRIATOR TO WHOM DECREED	NAME OF STREAM	Date App. Date Priority	Miner's Inches	In Use	NAME OF DITCH (Water Delivered By)	No.	R/F	Present Irr. Acres	Irrigable Acres
D- 16	Sun River Valley Ditch	Sun River	5- 1-68	1840	Yes)	Sun River Canal	2	R	70	0
			5- 1-02	680	Part)					

NOTE: R—Denotes Regular Irrigation. F—Flood Irrigation.

Adequate Supply: Yes X No Explain

Remarks

Sun River Valley Ditch Company - 57 Shares

River Basin Missouri

Also in: Plat No. Twp. Rge.	Plat No. Twp. Rge.	Plat No. Twp. Rge.
Plat No. Twp. Rge.	Plat No. Twp. Rge.	Plat No. Twp. Rge.

Information From:

Don Ross

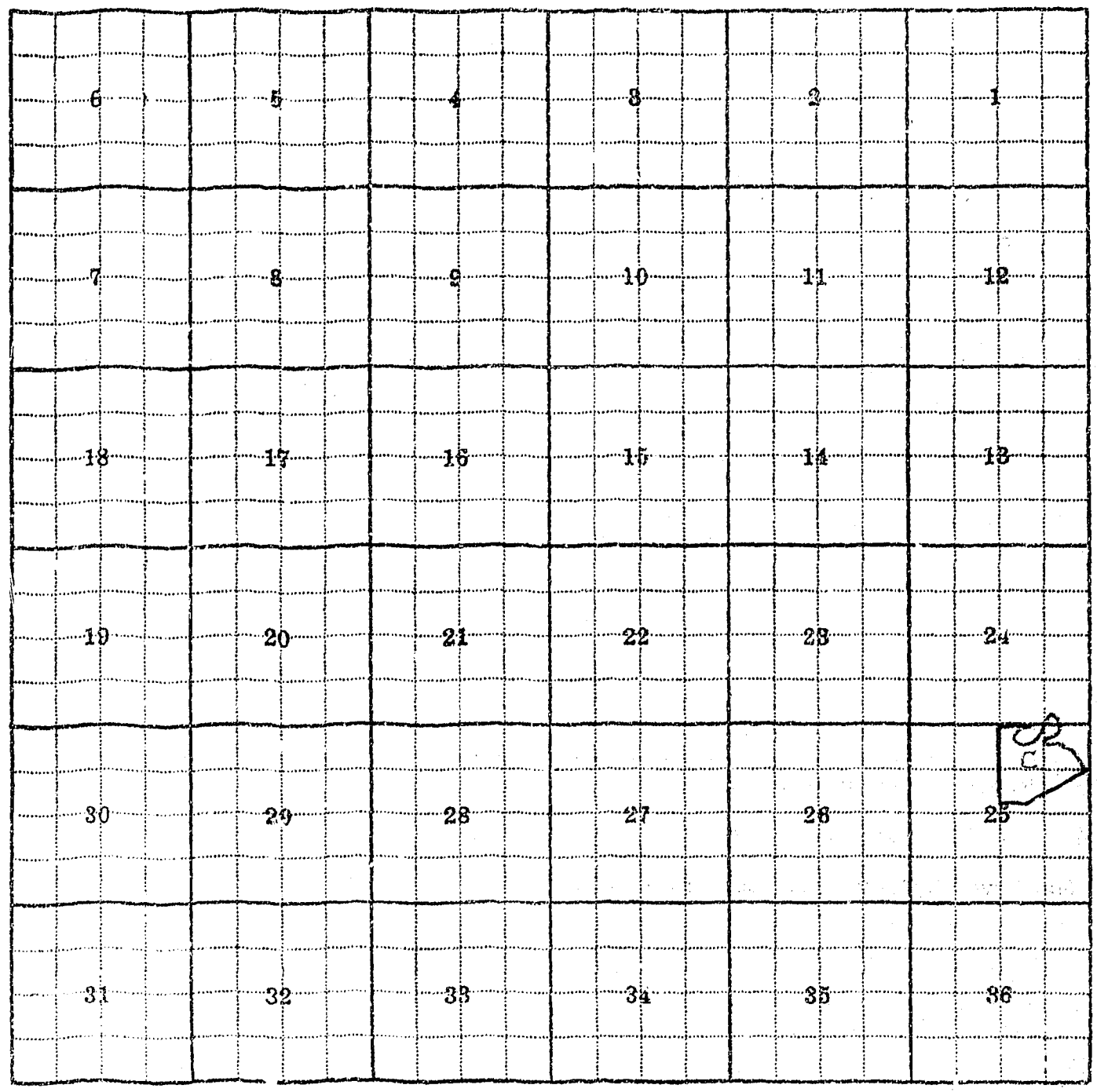

Land Ownership 25-C

F-1-A—5M—1-62—7448

County Cascade

Farm Checked: Date 8-4-60

By Robert Peter

STATE OF MONTANA
STATE ENGINEERS OFFICE
Water Resources Survey

T. 21N. R. 1E. Plat No. 9

Photo No. 3G-135, 1G-37
4G-17, 4G-15

Legal Land Owner Estella & Frederick Rushton Address Vaughn

Operator Same Address

Water is delivered by:— 1. Private System; X 2. Ditch Company; 3. State Project; 4. Federal Project; 5. Irrigation District

App. No. Decree No.	NAME OF APPROPRIATOR TO WHOM DECREED	NAME OF STREAM	Date App. Date Priority	Miner's Inches	In Use	NAME OF DITCH (Water Delivered By)	No.	R/F	Present Irr. Acres	Irrigable Acres
D- 16	Sun River Valley Ditch	Sun River	5- 1-68	1840	Part)	Sun River Ditch	2	R	261	0
	Sun River Valley Ditch	Sun River	5- 1-02	680	Part)					

NOTE: R—Denotes Regular Irrigation. F—Flood Irrigation.

Adequate Supply: Yes X No Explain

Remarks

Sun River Valley Ditch Company - 230 Shares

River Basin Missouri

Also in: Plat No. Twp. Rge.	Plat No. Twp. Rge.	Plat No. Twp. Rge.
Plat No. Twp. Rge.	Plat No. Twp. Rge.	Plat No. Twp. Rge.

Information From:

Mrs. Rushton

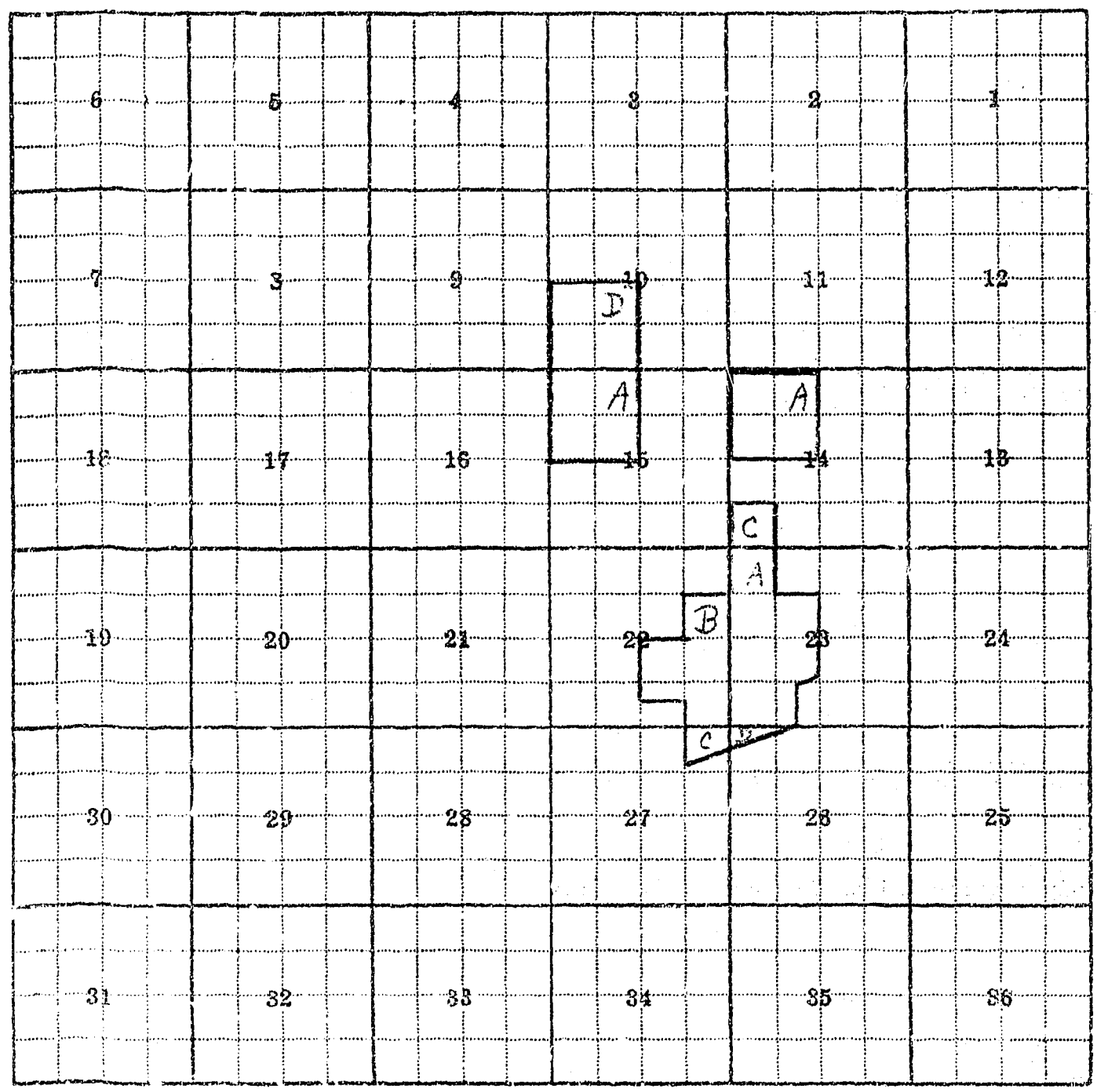

Land Ownership 10-D = Estella Rushton, 15-A = Estella & Frederick Rushton,
14-A = Fred & Estella Rushton, 14-C = Estella & Frederick Rushton,
22-B = Estella & Frederick Rushton, 23-A = Estella & Frederick Rushton,
27-C = Fred & Estella Rushton, 26-D = Fred & Estella Rushton.

F-1-A—5M—1-62—7448

County Cascade

Farm Checked: Date 8-4-60

By Robert Peter

STATE OF MONTANA
STATE ENGINEERS OFFICE
Water Resources Survey

T. 21N. R. 1E. Plat No. 9

Photo No. 3G-135, 3G-137

Legal Land Owner James & Lucille Shindoll Address

Operator D. W. Whaley (buying) Address Vaughn

Water is delivered by:— 1. Private System; X 2. Ditch Company; 3. State Project; 4. Federal Project; 5. Irrigation District

App. No. Decree No.	NAME OF APPROPRIATOR TO WHOM DECREED	NAME OF STREAM	Date App. Date Priority	Miner's Inches	In Use	NAME OF DITCH (Water Delivered By)	No.	R/F	Present Irr. Acres	Irrigable Acres
D- 16	Sun River Valley Ditch	Sun River	5- 1-68	1840	Part)	Sun River Canal	2	R	228	0
	Sun River Valley Ditch	Sun River	5-1-02	680	Part)					

NOTE: R—Denotes Regular Irrigation. F—Flood Irrigation.

Adequate Supply: Yes X No Explain

Remarks

Sun River Valley Ditch Company - 288 Shares

NOTE: Water Right in D.W. Whaley name

River Basin Missouri

Also in: Plat No. Twp. Rge. | Plat No. Twp. Rge. | Plat No. Twp. Rge.
Plat No. Twp. Rge. | Plat No. Twp. Rge. | Plat No. Twp. Rge.

Information From:
Mrs. Whaley

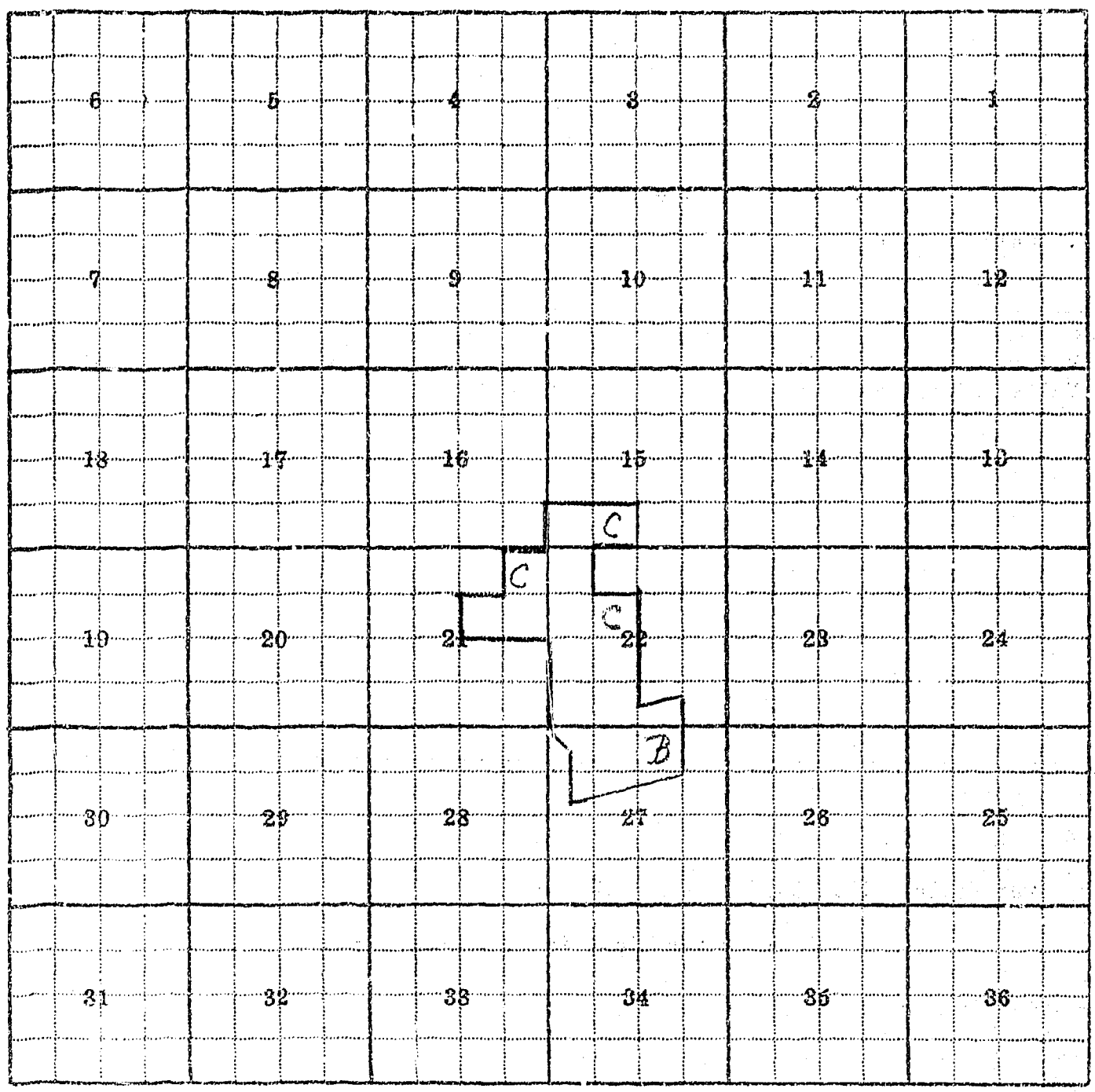

Land Ownership 15-C, 21-C, 22-C, 27-B

F-1-A—5M—1-62—7448

County Cascade

Farm Checked. Date 8-9-60

By Robert Peter

STATE OF MONTANA
STATE ENGINEERS OFFICE
Water Resources Survey

T. 21N R. 1E Plat No. 9

Photo No. 3G-135

Legal Land Owner Paul & Grace Simonton Address Great Falls

Operator Same Address

Water is delivered by:— 1. Private System; 2. Ditch Company; 3. State Project; 4. Federal Project; 5. Irrigation District

App. No. Decree No.	NAME OF APPROPRIATOR TO WHOM DECREED	NAME OF STREAM	Date App. Date Priority	Miner's Inches	In Use	NAME OF DITCH (Water Delivered By)	No.	R/F	Present Irr. Acres	Irrigable Acres
	NO IRRIGATION									
D- 16	Sun River Valley Ditch	Sun River	5- 1-68	1840	No)					
	Sun River Valley Ditch	Sun River	5- 1-02	680	Part)					
A- 713	Joseph Townsend	Pot Hole Creek	8-16-87	60	No					

NOTE: R—Denotes Regular Irrigation, F—Flood Irrigation.

Adequate Supply: Yes..... No..... Explain.....

Remarks.....

Sun River Valley Ditch Company - 12 Shares

River Basin Missouri

Also in: Plat No..... Twp..... Rge..... | Plat No..... Twp..... Rge..... | Plat No..... Twp..... Rge.....
Plat No..... Twp..... Rge..... | Plat No..... Twp..... Rge..... | Plat No..... Twp..... Rge.....

Information From:
Field Survey

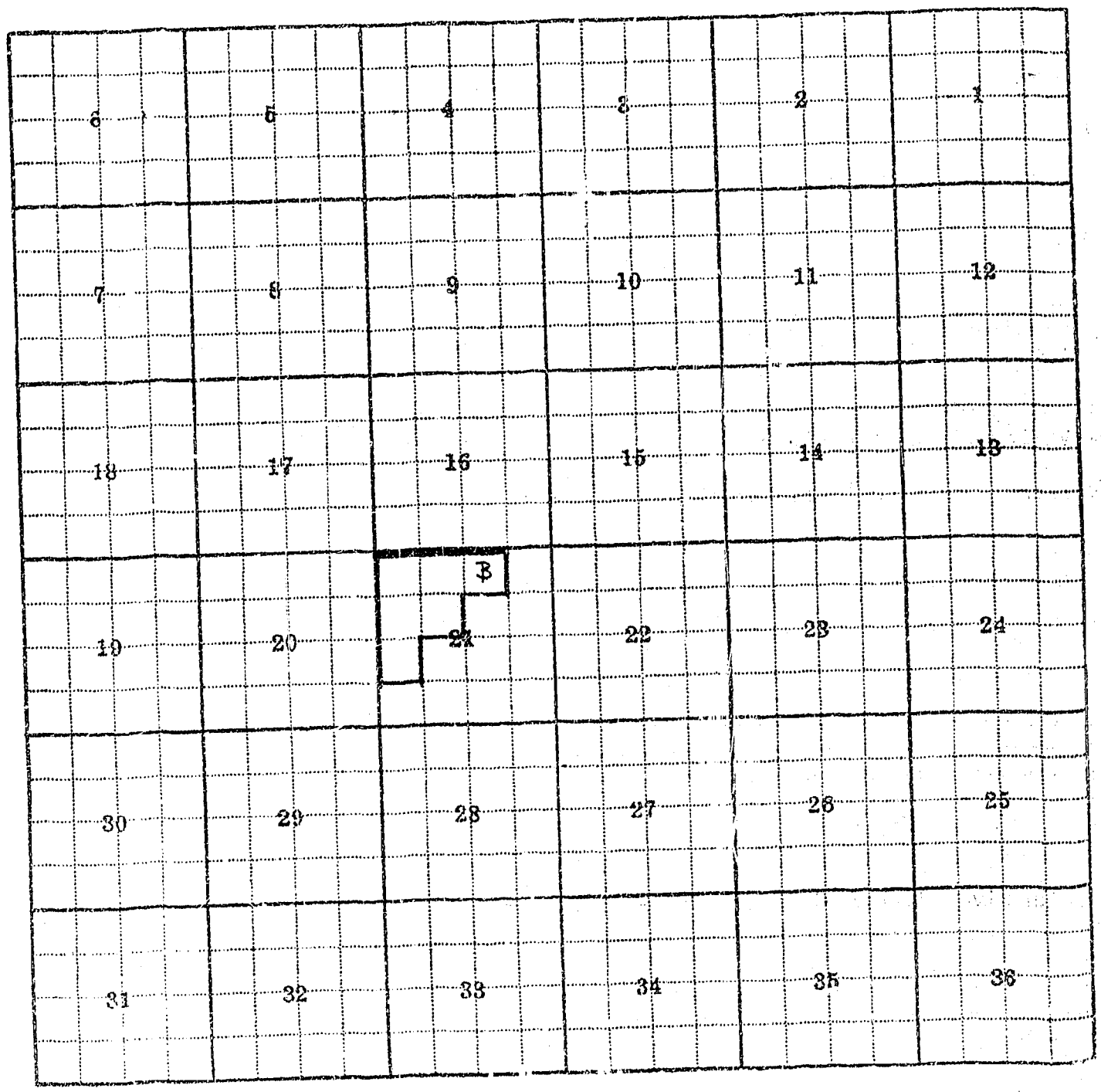

Land Ownership 21-B

F-1-A—5M—1-62—7448

County Cascade

Farm Checked: Date 8-9--60

By Robert Peter

STATE OF MONTANA
STATE ENGINEERS OFFICE
Water Resources Survey

T. 21N R. 1E Plat No. 9

Photo No. 4G-17

Legal Land Owner Alfred Stevens Address Vaughn, Montana

Operator Same Address

Water is delivered by:— 1. Private System; 2. Ditch Company; 3. State Project; 4. Federal Project; 5. Irrigation District

App. No. Decree No.	NAME OF APPROPRIATOR TO WHOM DECREED	NAME OF STREAM	Date App. Date Priority	Miner's Inches	In Use	NAME OF DITCH (Water Delivered By)	No.	R/F	Present Irr. Acres	Irrigable Acres
D-16	Sun River Valley Ditch	Sun River	5- 1-68	1840	Yes)	Sun River Canal	2	R		
	Sun River Valley Ditch	Sun River	5- 1-02	680	Part)					
		GARDEN								

NOTE: R—Denotes Regular Irrigation. F—Flood Irrigation.

Adequate Supply: YesX No Explain

Remarks

Sun River Valley Ditch Company - 2 Shares

River Basin Missouri

Also in: Plat No. Twp. Rge.	Plat No. Twp. Rge.	Plat No. Twp. Rge.
Plat No. Twp. Rge.	Plat No. Twp. Rge.	Plat No. Twp. Rge.

Information From:

Alfred Stevens

6	5	4	3	2	1
7	8	9	10	11	12
18	17	16	15	14	13
19	20	21	22	23	24
30	29	28	27	26	25
31	32	33	34	35	36

Land Ownership See Plat Ownership # 11-A - In Section 24

F-1-A—5M—1-62—7448

County Cascade

Farm Checked: Date 8-4-60

By Robert Peter

STATE OF MONTANA
STATE ENGINEERS OFFICE
Water Resources Survey

T 21N R 1E Plat No. 9

Photo No. 3G-135, 3G-137

Legal Land Owner Thomas & Clara Stewart Address

Operator Arba Hankins Address Vaughn

Water is delivered by:— 1. Private System; X 2. Ditch Company; 3. State Project; 4. Federal Project; 5. Irrigation District

App. No. Decree No.	NAME OF APPROPRIATOR TO WHOM DECREED	NAME OF STREAM	Date App. Date Priority	Miner's Inches	In Use	NAME OF DITCH (Water Delivered By)	No.	R/F	Present Irr. Acres	Irrigable Acres
D- 16	Sun River Valley Ditch	Sun River	5- 1-68	1840	Yes)	Sun River Canal	2	R	259	0
	Sun River Valley Ditch	Sun River	5- 1-02	680	Part)					

NOTE: R—Denotes Regular Irrigation. F—Flood Irrigation.

Adequate Supply: Yes X No Explain

Remarks

Sun River Valley Ditch Company - 70 Shares

River Basin Missouri

Also in: Plat No. Twp. Rge. | Plat No. Twp. Rge. | Plat No. Twp. Rge.
Plat No. Twp. Rge. | Plat No. Twp. Rge. | Plat No. Twp. Rge.

Information From:
Henry Olsen

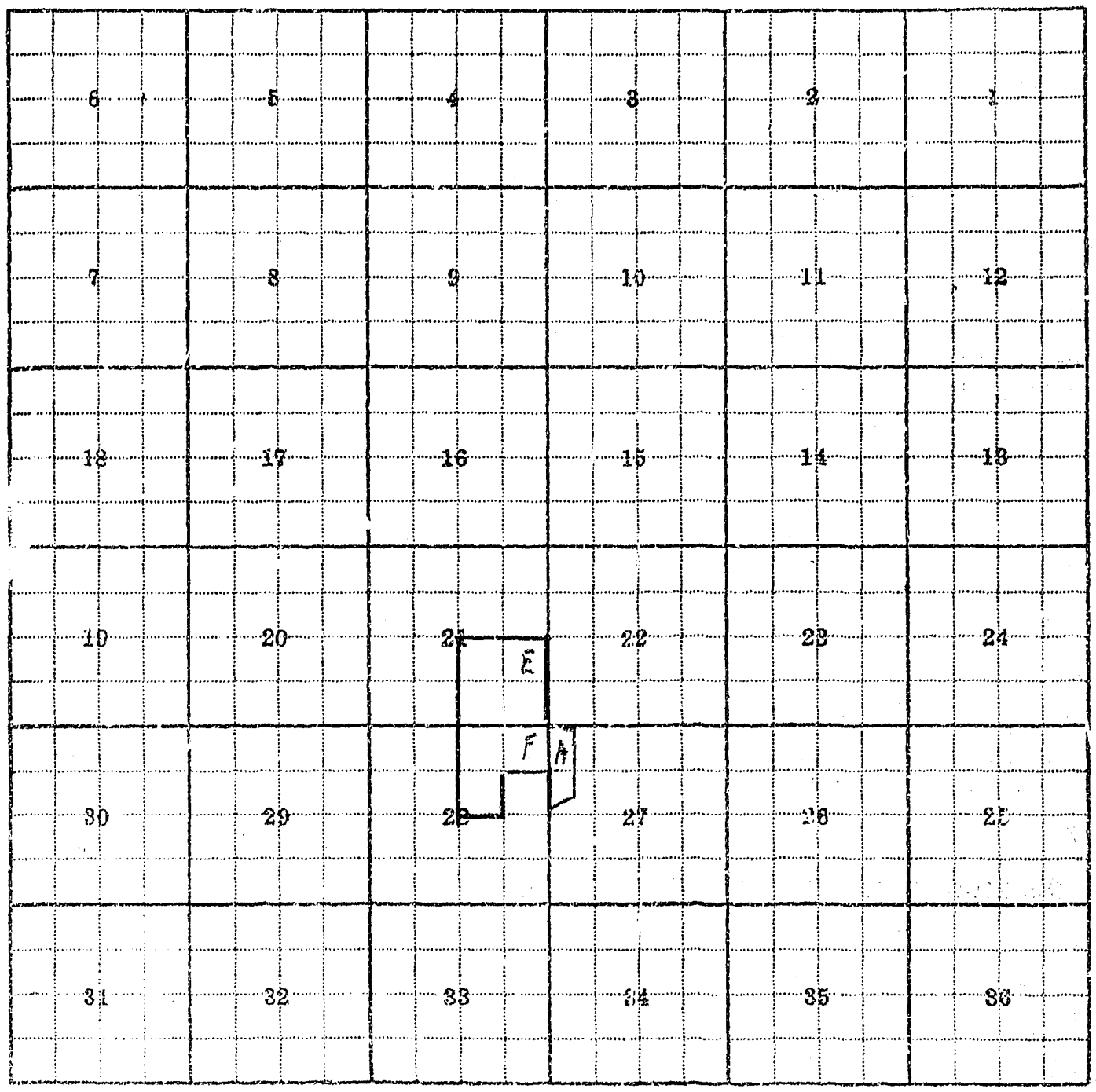

Land Ownership 21-E, 27-A, 28-F

F-1-A—5M—1-62—7448

County Cascade

Farm Checked: Date 8-5-60

By Robert Peter

STATE OF MONTANA
STATE ENGINEERS OFFICE
Water Resources Survey

T. 21N R. 1E Plat No. 9

Photo No. 4G-15

Legal Land Owner Hilmer & Mildred Trost Address

Operator R. Ramer Address

Water is delivered by:— X1. Private System; 2. Ditch Company; 3. State Project; 4. Federal Project; 5. Irrigation District

App. No. Decree No.	NAME OF APPROPRIATOR TO WHOM DECREED	NAME OF STREAM	Date App. Date Priority	Miner's Inches	In Use	NAME OF DITCH (Water Delivered By)	No.	R/F	Present Irr. Acres	Irrigable Acres
NO										
FILING		Sun River				Eumphress Ditch	1	R	76	0
D- 15	Sun River Stock & Land Co.	Sun River	9-22-06	120	No	Pump & Sun River Land & Livestock Ditch	1	R		37
A- 369	Chas. B. Power	Four Mile Coulee	12-14-04	5000	No					

NOTE: R—Denotes Regular Irrigation. F—Flood Irrigation.

Adequate Supply: Yes ..... No ..... Explain .....

Remarks

2000 gph pump

River Basin Missouri

Also in: Plat No. ..... Twp. ..... Rge.	Plat No. ..... Twp. ..... Rge.	Plat No. ..... Twp. ..... Rge. .....
Plat No. ..... Twp. ..... Rge.	Plat No. ..... Twp. ..... Rge.	Plat No. ..... Twp. ..... Rge. .....

Information From:

Edgar Eumphress

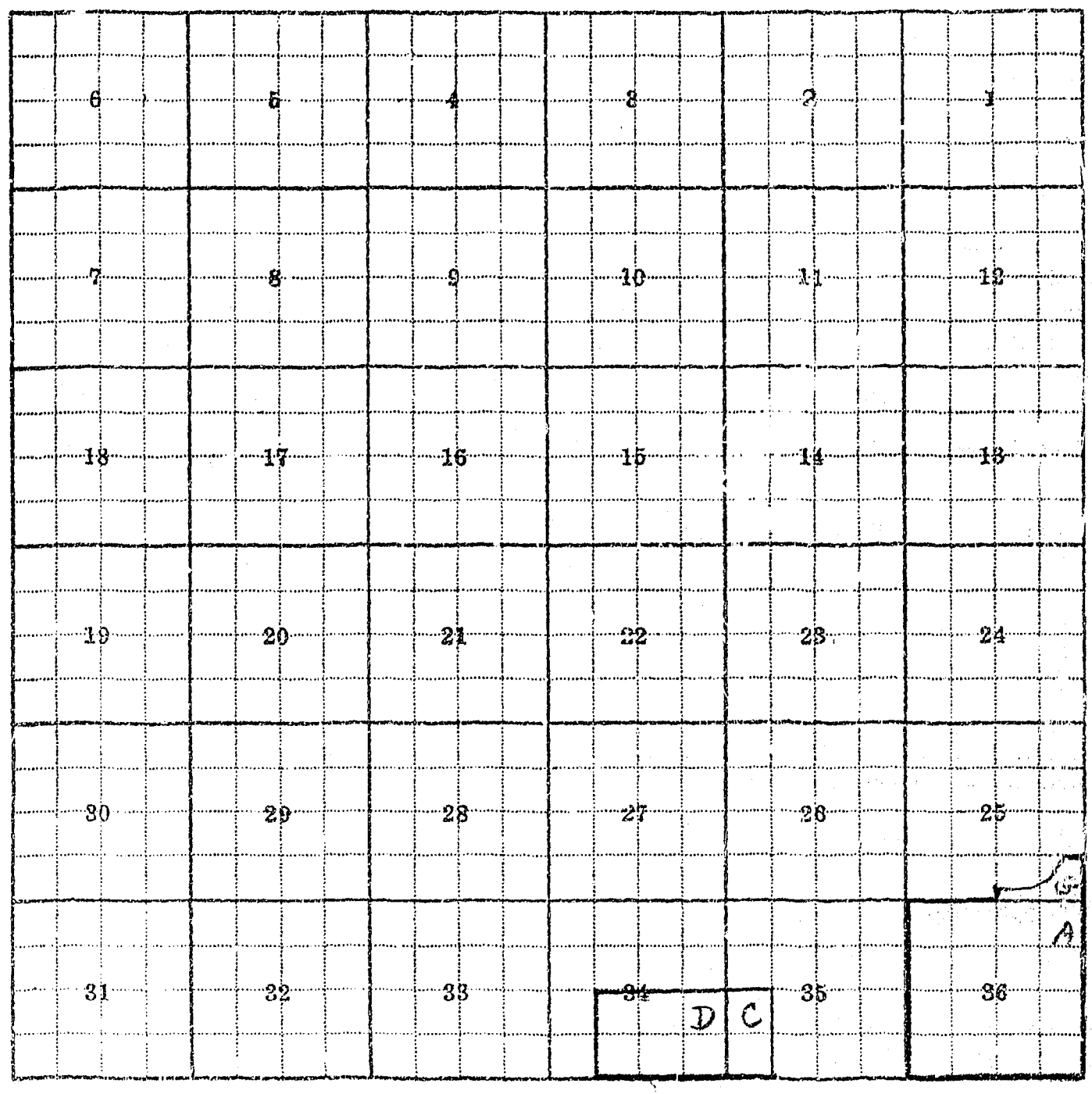

Land Ownership 34-D, 35-C, 25-G, 36-A

F-1-A—5M—1-62—7448

County Cascade

Farm Checked: Date 8-11-60

By Robert Peter

STATE OF MONTANA
STATE ENGINEERS OFFICE
Water Resources Survey

T 21N R 1E Plat No. 9

Photo No. 3G-127

Legal Land Owner Kenneth & Edith Turner Address Vaughn

Operator Same Address

Water is delivered by:— 1. Private System; 2. Ditch Company; 3. State Project; 4. Federal Project; 5. Irrigation District

App. No. Decree No.	NAME OF APPROPRIATOR TO WHOM DECREED	NAME OF STREAM	Date App. Date Priority	Miner's Inches	In Use	NAME OF DITCH (Water Delivered By)	No.	R/F	Present Irr. Acres	Irrigable Acres
SEE										
PROJECT										
RIGHTS		North Fork-Sun River				Greenfield Canal	4	R	88	0

NOTE: R—Denotes Regular Irrigation. F—Flood Irrigation.

Adequate Supply: Yes X No Explain

Remarks

Sun River Project - Greenfield Irrigation District - 77 Acres

River Basin Missouri

Also in: Plat No. Twp. Rge.	Plat No. Twp. Rge.	Plat No. Twp. Rge.
Plat No. Twp. Rge.	Plat No. Twp. Rge.	Plat No. Twp. Rge.

Information From

Kenneth Turner



Land Ownership 6-C

F-1-A—5M—1-62—7448

County Cascade

Farm Checked: Date 8-5-60

By Robert Peter

STATE OF MONTANA
STATE ENGINEERS OFFICE
Water Resources Survey

T. 21 N. R. 1E. Plat No. 9

Photo No. 3G-137

Legal Land Owner Edgar & Bessie Umphress Address Vaughn

Operator R. Ramer Address

Water is delivered by:— X 1. Private System; 2. Ditch Company; 3. State Project; 4. Federal Project; 5. Irrigation District

App. No. Decree No.	NAME OF APPROPRIATOR TO WHOM DECREED	NAME OF STREAM	Date App. Date Priority	Miner's Inches	In Use	NAME OF DITCH (Water Delivered By)	No.	R/F	Present Irr. Acres	Irrigable Acres
D -15	Sun River Stock & Land Co.	Sun River	9-22-06	120	No	Pump & Sun River Land & Livestock Ditch	1	R	0	49
A- 369	Chas. B. Power	Four Mile Coulee	12-14-04	5000	No					

NOTE: R—Denotes Regular Irrigation. F—Flood Irrigation.

Adequate Supply: Yes X No Explain

Remarks

May replace pump some time & pump water over land

River Basin Missouri

Also in: Plat No. Twp. Rge. | Plat No. Twp. Rge. | Plat No. Twp. Rge.
Plat No. Twp. Rge. | Plat No. Twp. Rge. | Plat No. Twp. Rge.

Information From:
Edgar Eumphress

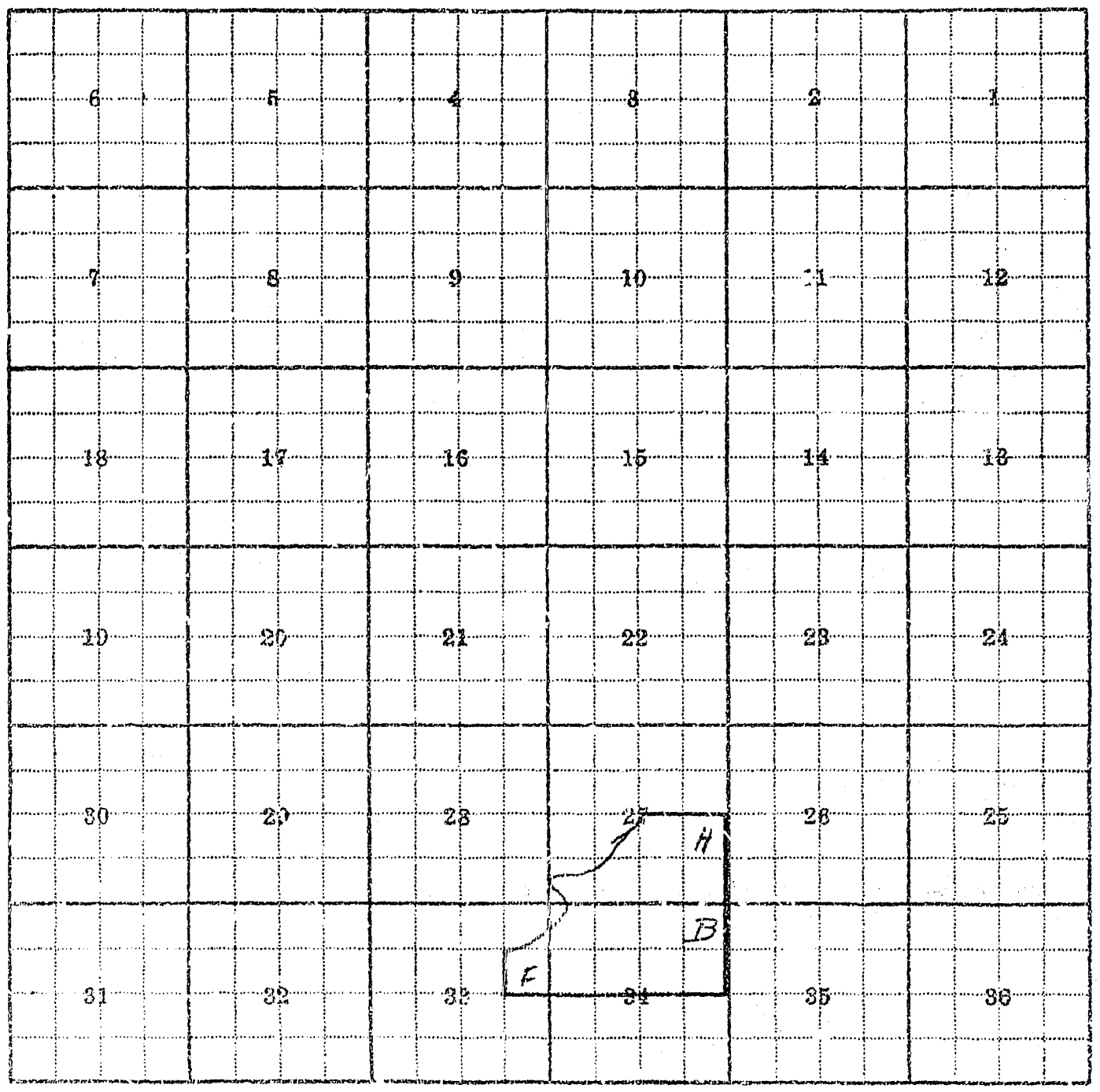

Land Ownership 27-H, 33-F, 34-B

F-1-A—5M—1-62—7448

County Cascade

Farm Checked: Date 8-9-60

By Robert Peter

STATE OF MONTANA
STATE ENGINEERS OFFICE
Water Resources Survey

T. 21N R. 1E Plat No. 9

Photo No. 3G-123, 3G-125

Legal Land Owner Carrie Davis Wessel Address Sun River

Operator Mary McGregor (buying) Address Great Falls

Water is delivered by:— 1. Private System; 2. Ditch Company; 3. State Project; 4. Federal Project: 5. Irrigation District

App. No. Decree No.	NAME OF APPROPRIATOR TO WHOM DECREED	NAME OF STREAM	Date App. Date Priority	Miner's Inches	In Use	NAME OF DITCH (Water Delivered By)	No.	R/F	Present Irr. Acres	Irrigable Acres
D- 16	Sun River Valley Ditch	Sun River	5- 1-68	1840	Yes)	Sun River Canal	2	R		200
	Sun River Valley Ditch	Sun River	5- 1-02	680	Part)					
A- 519	Mary A. Davies	Largent Coulee	4- 8-92	290	Stock					
A-1773	Martha E. Noble	Coulee	7-20-02	100	No					

NOTE: R—Denotes Regular Irrigation. F—Flood Irrigation.

Adequate Supply: Yes X No Explain

Remarks

Sun River Valley Ditch Company - 81 Shares

River Basin Missouri

Also in: Plat No. Twp. Rge.	Plat No. Twp. Rge.	Plat No. Twp. Rge.
Plat No. Twp. Rge.	Plat No. Twp. Rge.	Plat No. Twp. Rge.

Information From:
Carrie Wessel

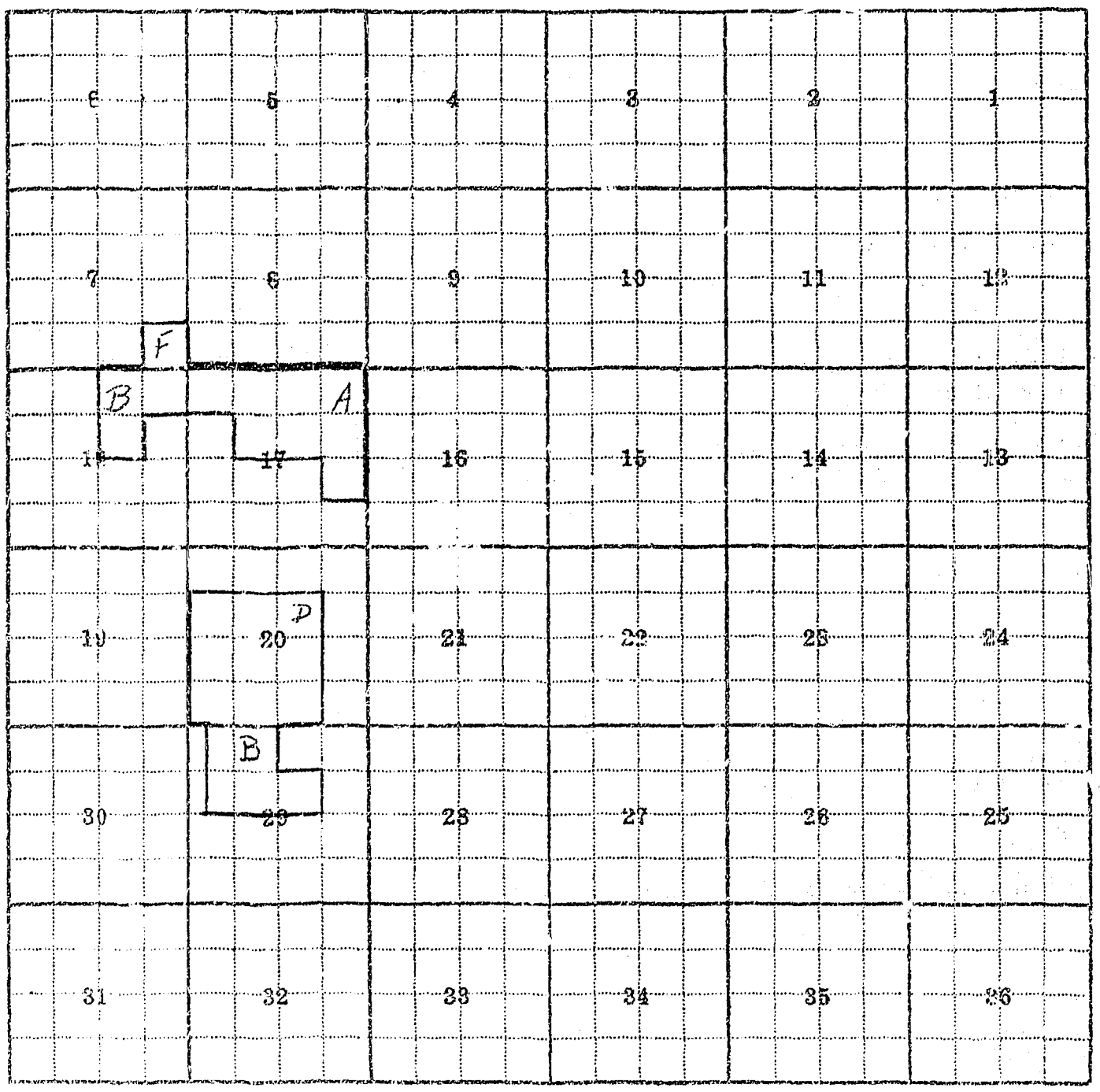

Land Ownership 7-F, 17-A, 18-B, 20-D, 29-B

F-1-A—5M—1-62—7448

County Cascade

Farm Checked: Date 8-9-60

By Robert Peter

STATE OF MONTANA
STATE ENGINEERS OFFICE
Water Resources Survey

T. 21N. R. 1E. Plat No. 9

Photo No. 3G-133, 4G-19

Legal Land Owner Marietta & Joyce Wohlgemuth Address Vaughn

Operator J. D. Wohlgemuth Address

Water is delivered by:— 1. Private System; 2. Ditch Company; 3. State Project; 4. Federal Project; 5. Irrigation District

App. No. Decree No.	NAME OF APPROPRIATOR TO WHOM DECREED	NAME OF STREAM	Date App. Date Priority	Miner's Inches	In Use	NAME OF DITCH (Water Delivered By)	No.	R/F	Present Irr. Acres	Irrigable Acres
A- 622	Willis Passell	Muddy Creek	7- 1-87	160	Yes)	Wohlgemuth Pump & Ditch	1	R	~~224~~	0
A-630	C. E. Wohlgemuth	Muddy Creek	7-12-34	200	Yes)				249	

NOTE: R—Denotes Regular Irrigation. F—Flood Irrigation.

Adequate Supply. Yes X No Explain

Remarks

River Basin Missouri

Also in: Plat No. Twp. Rge.	Plat No. Twp. Rge.	Plat No. Twp. Rge.
Plat No. Twp. Rge.	Plat No. Twp. Rge.	Plat No. Twp. Rge.

Information From:
J.D. Wohlgemuth

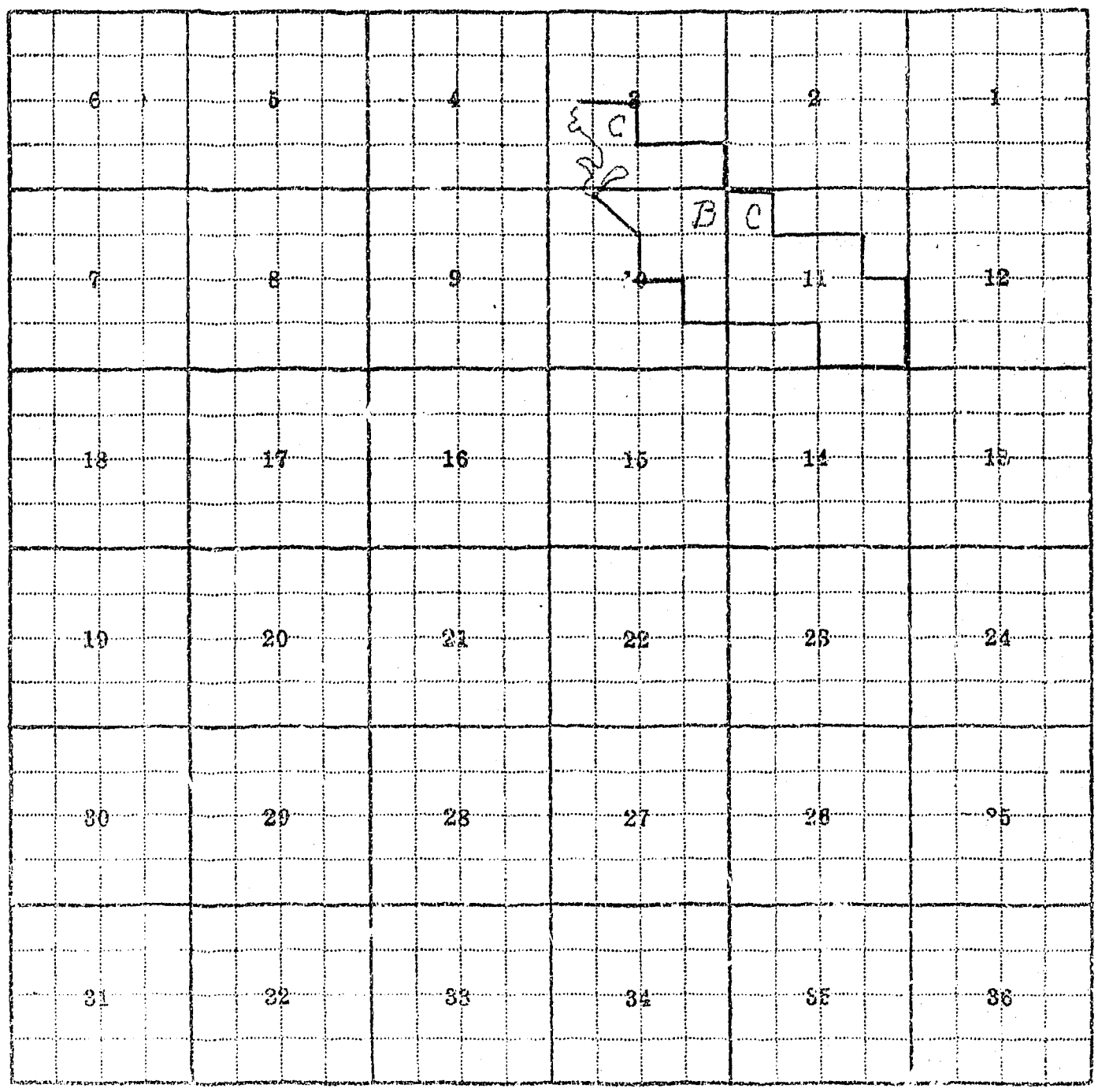

Land Ownership 3-C, 10-B, 11-C,