F-1-A—5M—1-62—7448

County Cascade

Farm Checked: Date 8-2-60

By Robert Peter

STATE OF MONTANA
STATE ENGINEERS OFFICE
Water Resources Survey

T. 21N R. 1E Plat No. 9

Photo No. 3G-123

Legal Land Owner John, Jr. & Pressley Zeller Address Vaughn, Montana

Operator Same Address

Water is delivered by: — 1. Private System; X 2. Ditch Company, 3. State Project; 4. Federal Project; 5. Irrigation District

App. No. Decree No.	NAME OF APPROPRIATOR TO WHOM DECREED	NAME OF STREAM	Date App. Date Priority	Miner's Inches	In Use	NAME OF DITCH (Water Delivered By)	No.	R/F	Present Irr. Acres	Irrigable Acres
D- 16	Sun River Valley Ditch	Sun River	5- 1-68	1840	Yes)	Sun River Canal	2	R	194	0
	Sun River Valley Ditch	Sun River	5- 1-02	680	Part)					

NOTE: R—Denotes Regular Irrigation. F—Flood Irrigation.

Adequate Supply: Yes X No Explain

Remarks

Sun River Valley Ditch Company - 400 Shares

River Basin Missouri

Also in: Plat No. Twp. Rge.	Plat No. Twp. Rge.	Plat No. Twp. Rge.
Plat No. Twp. Rge.	Plat No. Twp. Rge.	Plat No. Twp. Rge.

Information From:
Bud Zeller

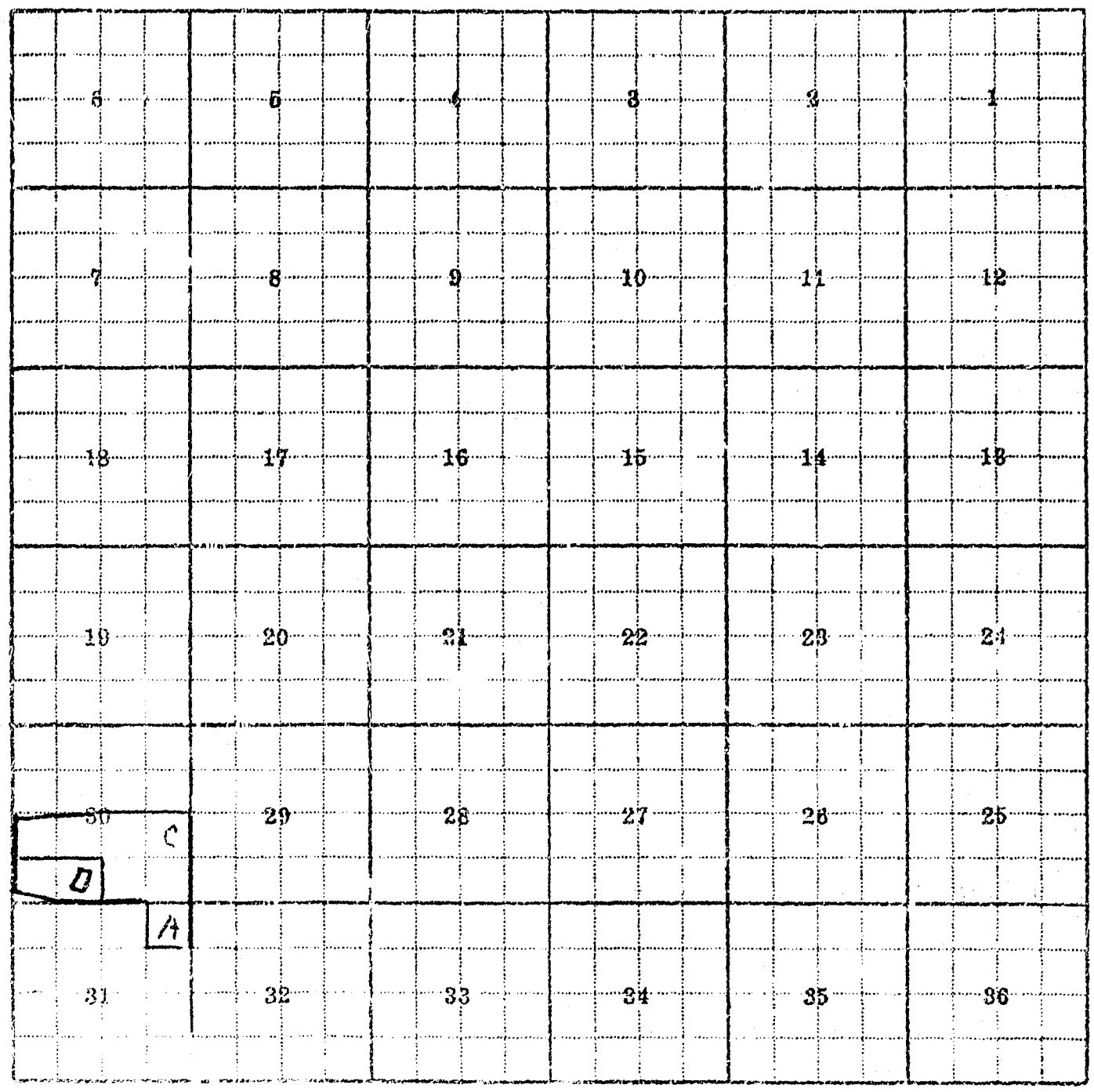

Land Ownership 30-C, 31-A ,(30-D (Belongs to John Zeller alone))

F-1-A—5M—1-62- 1448

County Cascade

Farm Checked: Date 8-11-60

By Robert Peter

STATE OF MONTANA
STATE ENGINEERS OFFICE
Water Resources Survey

T. 21N R. 1E Plat No. 9

Photo No. 3G-123, 3G-125

Legal Land Owner Arthur Zimmerman Address

Operator Same Address

Water is delivered by:— 1. Private System; 2. Ditch Company; 3. State Project; 4. Federal Project; 5. Irrigation District

App. No. Decree No.	NAME OF APPROPRIATOR TO WHOM DECREED	NAME OF STREAM	Date App. Date Priority	Miner's Inches	In Use	NAME OF DITCH (Water Delivered By)	No.	R/F	Present Irr. Acres	Irrigable Acres
	NO IRRIGATION									
A-1771	Lottie R. Noble	Coulee	7- 1-02	100	No					
A-1773	Martha E. Noble	Coulee	7-20-02	100	No					

NOTE: R—Denotes Regular Irrigation. F—Flood Irrigation.

Adequate Supply: Yes No Explain

Remarks

River Basin Missouri

Also in: Plat No. Twp. Rge.	Plat No. Twp. Rge.	Plat No. Twp. Rge.
Plat No. Twp. Rge.	Plat No. Twp. Rge.	Plat No. Twp. Rge.

Information From:

Field Survey

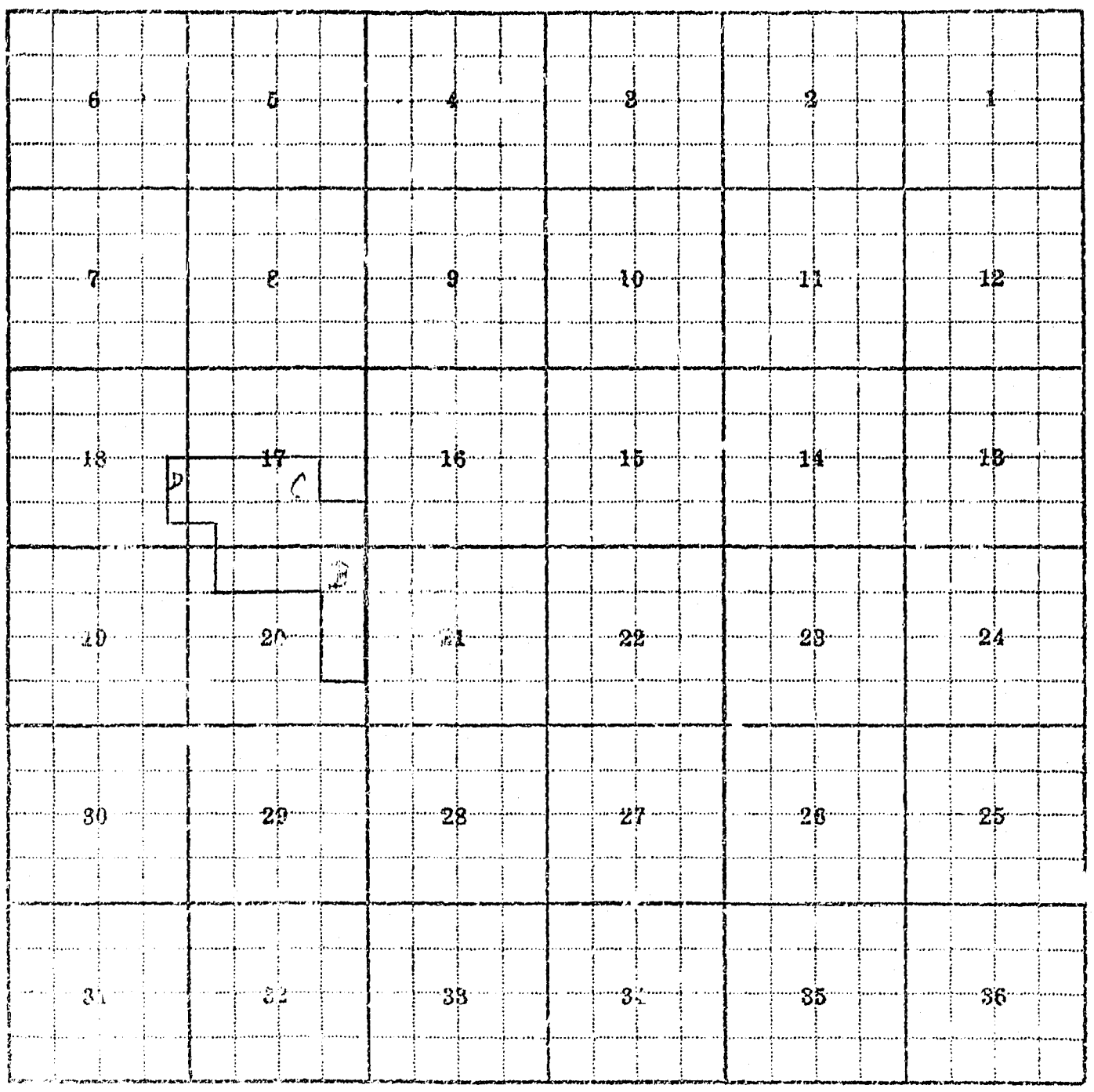

Land Ownership 17-C, 18-D, 20-B

T-21N
R-2E

F-1-A —7448

County Cascade

Farm Checked: Date 7-6-60

By Dave Foulkot & Bill Kirkland

STATE OF MONTANA
STATE ENGINEERS OFFICE
Water Resources Survey

T 21N R 2E Plat No. 10

Photo No. 4G-112

Legal Land Owner William Bertsche Address Rt. 1 West

Operator Same Address

Water is delivered by:— 1. Private System; 2. Ditch Company; 3. State Project; 4. Federal Project; 5. Irrigation District

App. No. Decree No.	NAME OF APPROPRIATOR TO WHOM DECREED	NAME OF STREAM	Date App. Date Priority	Miner's Inches	In Use	NAME OF DITCH (Water Delivered By)	No.	R/F	Present Irr. Acres	Irrigable Acres
D-3	C.H. Campbell	Sun River	10-7-92	880	80	Bettsche Pump Ditch	1	R	40	0

NOTE: R—Denotes Regular Irrigation. F—Flood Irrigation.

Adequate Supply: Yes X No. Explain

Remarks

Uses 80" - Also in T-20N - R-2E

River Basin Missouri

Also in: Plat No. 20 Twp. 20N Rge. 2E	Plat No. Twp. Rge.	Plat No. Twp. Rge.
Plat No. Twp. Rge.	Plat No. Twp. Rge.	Plat No. Twp. Rge.

Information From:
Dan Thurber

6	5	4	3	2	1
7	8	9	10	11	12
18	17	16	15	14	13
19	20	21	22	23	24
30	29	28	27	26	25
31	32	33	34	35	36

Land Ownership 34. F

F-1-A—5M—1-62—7448

County Cascade

Farm Checked: Date 7-6-60

By Dave Pouliot & Bill Kirkland

STATE OF MONTANA
STATE ENGINEERS OFFICE
Water Resources Survey

T. 21N. R. 2E. Plat No. 10

Photo No. 4G-112

Legal Land Owner Ernest & Melva Blackburn Address Rt. 1 West

Operator Same Address

Water is delivered by:— X 1. Private System; 2. Ditch Company; 3. State Project; 4. Federal Project; 5. Irrigation District

App. No. Decree No.	NAME OF APPROPRIATOR TO WHOM DECREED	NAME OF STREAM	Date App. Late Priority	Miner's Inches	In Use	NAME OF DITCH (Water Delivered By)	No.	R/F	Present Irr. Acres	Irrigable Acres
A-1316	Ernest Blackburn	Sun River	3- 1-41	200	Yes	Blackburn Pump	1	R	90	0

NOTE: R—Denotes Regular Irrigation. F—Flood Irrigation.

Adequate Supply: Yes X No Explain

Remarks

Has irrigated since 1931, filed in 1941

River Basin Missouri

Also in: Plat No. Twp. Rge.	Plat No. Twp. Rge.	Plat No. Twp. Rge.
Plat No. Twp. Rge.	Plat No. Twp. Rge.	Plat No. Twp. Rge.

Information From:

Mr. Blackburn

6	5	4	3	2	1
7	8	9	10	11	12
18	17	16	15	14	13
19	2	21	22	23	24
30	29	28	27	26	25
31	32	33	D 34	35	36

Land Ownership 34-D

F-1-A—5M—1-62—7448

County Cascade

Farm Checked: Date 6-14-60

By George Brandt & Dave Pouliot

STATE OF MONTANA
STATE ENGINEERS OFFICE
Water Resources Survey

T 21N R 2E Plat No. 10

Photo No. 4G-32

Legal Land Owner Hylon & Eliz. Burch Address Manchester

Operator Address

Water is delivered by:— X1. Private System; 2. Ditch Company; 3. State Project; 4. Federal Project; 5. Irrigation District

App. No. Decree No.	NAME OF APPROPRIATOR TO WHOM DECREED	NAME OF STREAM	Date App. Date Priority	Miner's Inches	In Use	NAME OF DITCH (Water Delivered By)	No.	R/F	Present Irr. Acres	Irrigable Acres
Use		Sun River				Burch Pump	1	R	92	0

NOTE: R—Denotes Regular Irrigation. F—Fl[illegible] Irrigation.

Adequate Supply: Yes X No X Explain

Remarks

Some years in August, river too low to pump

River Basin Missouri

Also in: Plat No.	Twp.	Rge.	Plat No.	Twp.	Rge.	Plat No.	Twp.	Rge.
Plat No.	Twp.	Rge.	Plat No.	Twp.	Rge.	Plat No.	Twp.	Rge.

Information From: Mrs. Burch

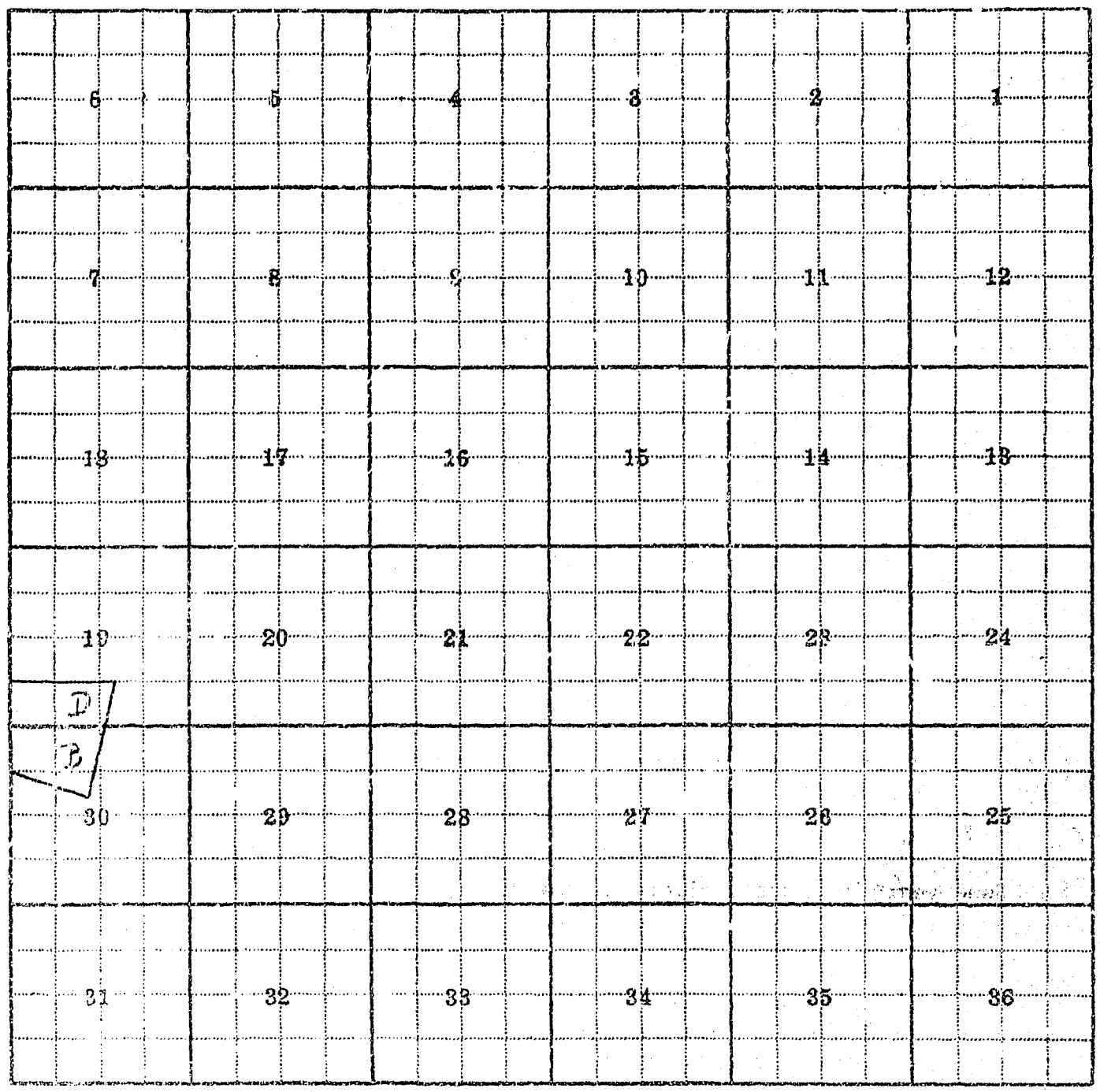

Land Ownership 19-D, 30-B

F-1-A—5M—1-62—7448

County Cascade

Farm Checked: Date 6-16-60

By George Brandt & Dave Pouliot

STATE OF MONTANA
STATE ENGINEERS OFFICE
Water Resources Survey

T. 21N R 2E Plat No. 10

Photo No. 4G-112

Legal Land Owner Amos Cook Address Great Falls

Operator Address

Water is delivered by:— X 1. Private System; 2. Ditch Company; 3. State Project; 4. Federal Project; 5. Irrigation District

App. No. Decree No.	NAME OF APPROPRIATOR TO WHOM DECREED	NAME OF STREAM	Date App. Date Priority	Miner's Inches	In Use	NAME OF DITCH (Water Delivered By)	No.	R/F	Present Irr. Acres	Irrigable Acres
D-3	C. H. Campbell	Sun River	10- 7-92	880	80	Cook Pumps	1	R	120	0

NOTE: R—Denotes Regular Irrigation. F—Flood Irrigation.

Adequate Supply: Yes X No Explain

Remarks

Abstract show 64/241 of 880 inches of above decree

River Basin Missouri

Also in: Plat No. Twp. Rge.	Plat No. Twp. Rge.	Plat No. Twp. Rge.
Plat No. Twp. Rge.	Plat No. Twp. Rge.	Plat No. Twp. Rge.

Information From:

Amos Cook

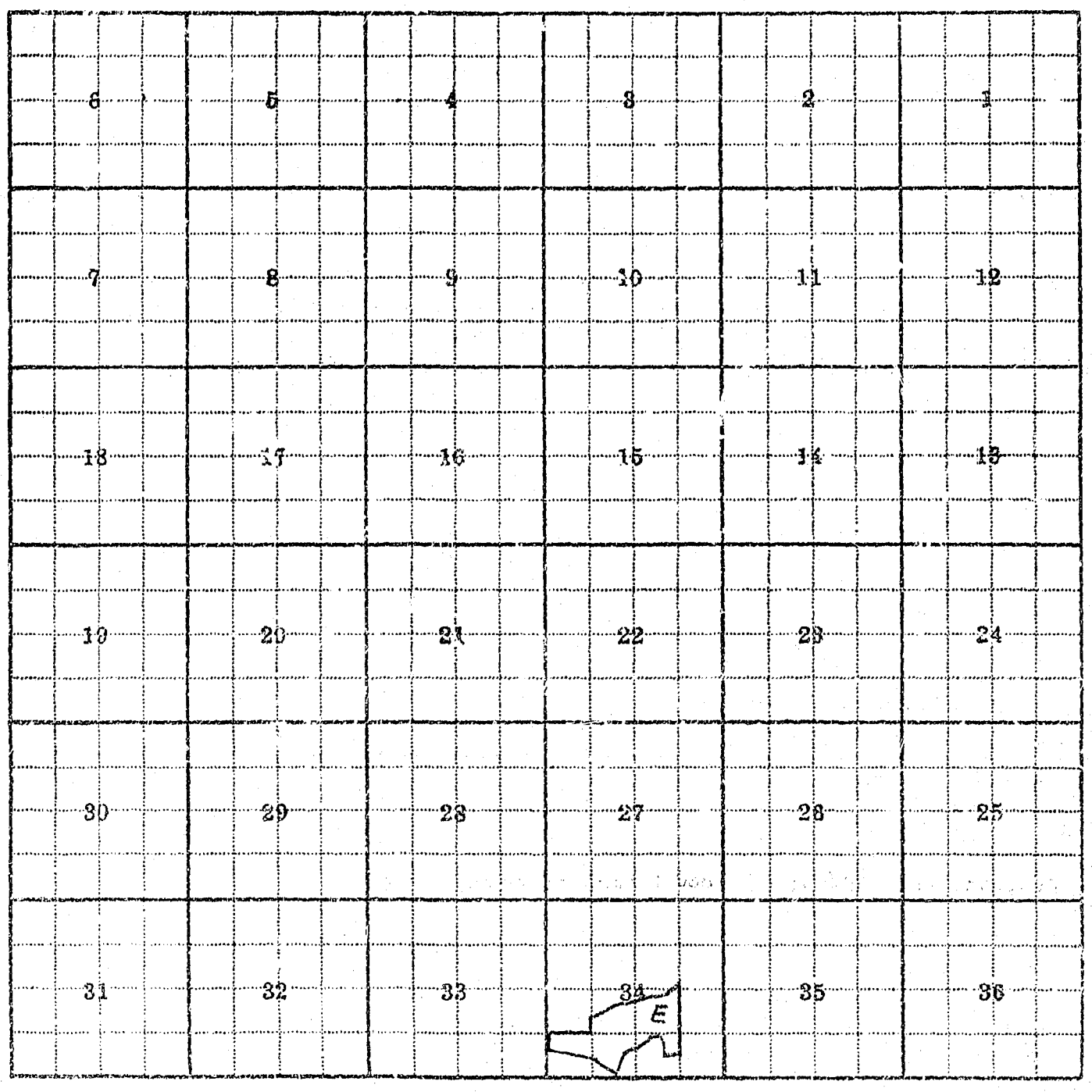

Land Ownership 34-E

F-1-A—5M—1-62—7448

County Cascade

Farm Checked: Date 6-16-60

By Dave Pouliot & Bill Kirkland

STATE OF MONTANA
STATE ENGINEERS OFFICE
Water Resources Survey

T 21N R2E Plat No. 10

Photo No. 4G-112

Legal Land Owner Angus & Jennie Ditto Address

Operator Address

Water is delivered by:— 1. Private System; 2. Ditch Company; 3. State Project; 4. Federal Project; 5. Irrigation District

App. No. Decree No.	NAME OF APPROPRIATOR TO WHOM DECREED	NAME OF STREAM	Date App. Date Priority	Miner's Inches	In Use	NAME OF DITCH (Water Delivered By)	No.	R/F	Present Irr. Acres	Irrigable Acres
A- 539	James Gibb	Long Spring Creek	3- 8-84	All	No					
	DRY	LAND								

NOTE: R—Denotes Regular Irrigation. F—Flood Irrigation.

Adequate Supply: Yes No Explain

Remarks

River Basin Missouri

Also in: Plat No. Twp. Rge. | Plat No. Twp. Rge. | Plat No. Twp. Rge.
Plat No. Twp. Rge. | Plat No. Twp. Rge. | Plat No. Twp. Rge.

Information From:
Field Survey

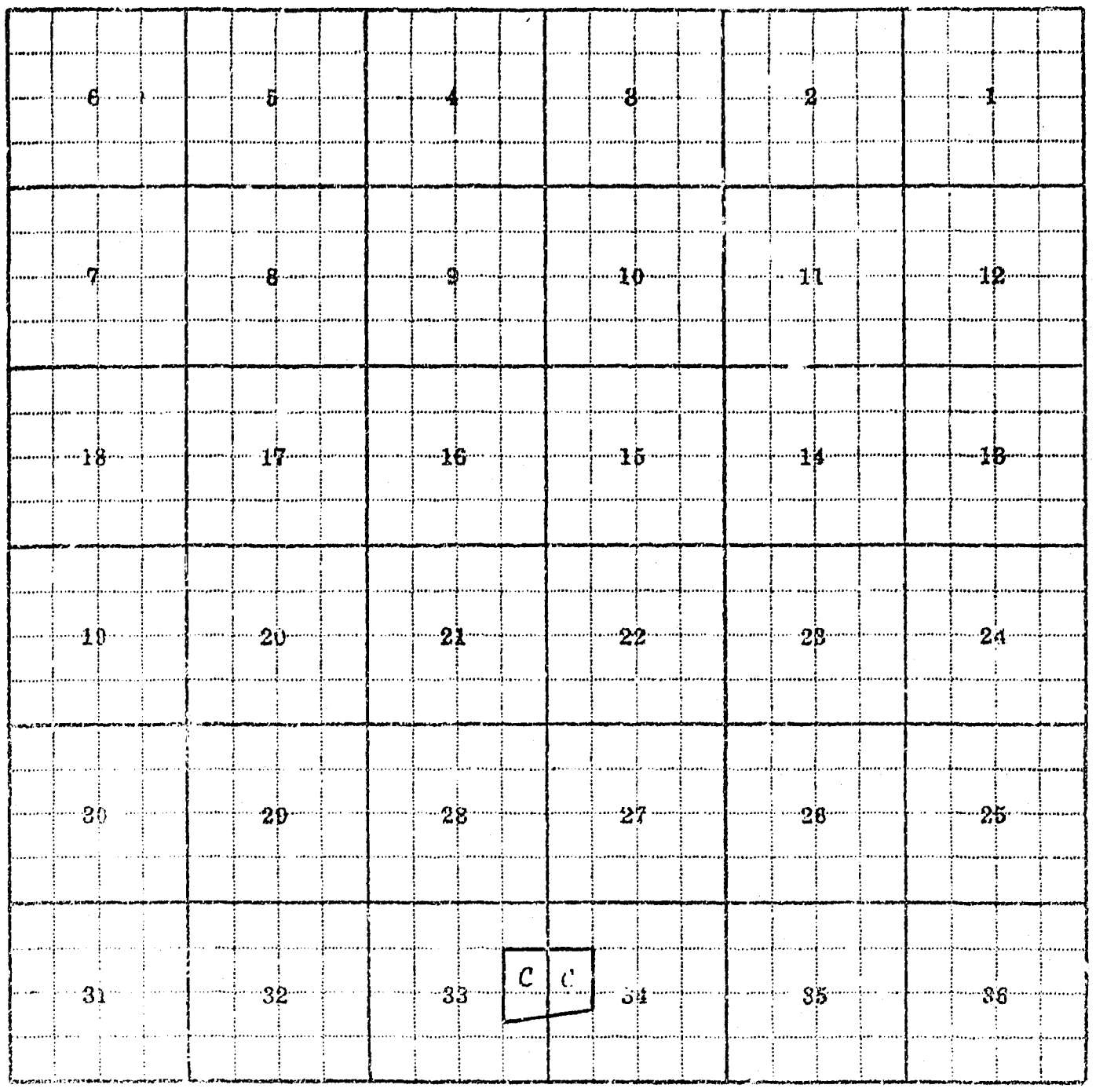

Land Ownership 33-C, 34-C

F-1-A—5M—1-62—7448

County Cascade

Farm Checked: Date 7-14-60

By Dave Pouliot & Bill Kirkland

STATE OF MONTANA
STATE ENGINEERS OFFICE
Water Resources Survey

T. 21N R. 2E Plat No. 10

Photo No. 4G-125

Legal Land Owner Leonard & Leah Cook Address

Operator F. L. Spencer (buying) Address Rt. 1 West

Water is delivered by:— X Private System; 2. Ditch Company; 3. State Project; 4. Federal Project; 5. Irrigation District

App. No. Decree No.	NAME OF APPROPRIATOR TO WHOM DECREED	NAME OF STREAM	Date App. Date Priority	Miner's Inches	In Use	NAME OF DITCH (Water Delivered By)	No.	R/F	Present Irr. Acres	Irrigable Acres
D-3	C. H. Campbell	Sun River	10-7-92	880	50	Spencer Ditch	1	R	50	0

NOTE: R—Denotes Regular Irrigation. F—Flood Irrigation.

Adequate Supply: Yes X No Explain

Remarks

River Basin Missouri

Also in: Plat No. 20 Twp. 20N Rge. 2E	Plat No. Twp. Rge	Plat No. Twp. Rge
Plat No. Twp. Rge	Plat No. Twp. Rge	Plat No. Twp. Rge

Information From:
Dan Thurber

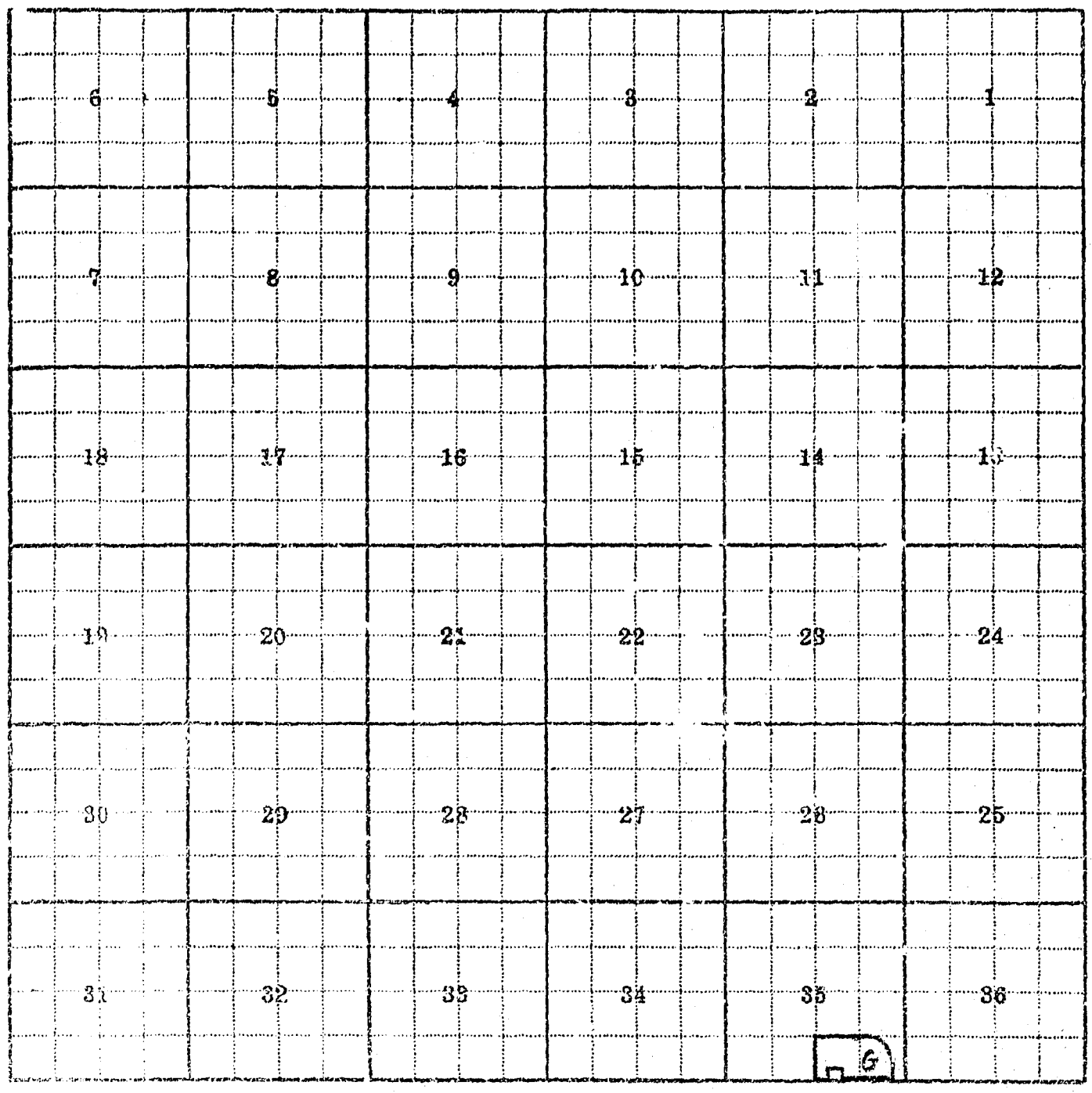

Land Ownership 35-G

F-1-A—5M—1-62—7448

County Cascade

Farm Checked: Date 7-14-60

By Dave Pouliot & Bill Kirkland

STATE OF MONTANA
STATE ENGINEERS OFFICE
Water Resources Survey

T. 21N R. 2E Plat No. 10

Photo No. 4G-125, 4G-112

Legal Land Owner Eidel Ranch Co., Inc. Address Rt. 1 West

Operator Jack Eidel Address

Water is delivered by:— X 1. Private System; 2. Ditch Company; 3. State Project; 4. Federal Project; 5. Irrigation District

App. No. Decree No.	NAME OF APPROPRIATOR TO WHOM DECREED	NAME OF STREAM	Date App. Date Priority	Miner's Inches	In Use	NAME OF DITCH (Water Delivered By)	No.	R/F	Present Irr. Acres	Irrigable Acres
D-3	C. H. Campbell	Sun River	10-7-92	880	300	Eidel Ditch	1	R	250	0

NOTE: R—Denotes Regular Irrigation. F—Flood Irrigation.

Adequate Supply: Yes X No Explain

Remarks

River Basin Missouri

Also in: Plat No. Twp. Rge. | Plat No. Twp. Rge. | Plat No. Twp. Rge.
Plat No. Twp. Rge. | Plat No. Twp. Rge. | Plat No. Twp. Rge.

Information From:
Dan Thurber

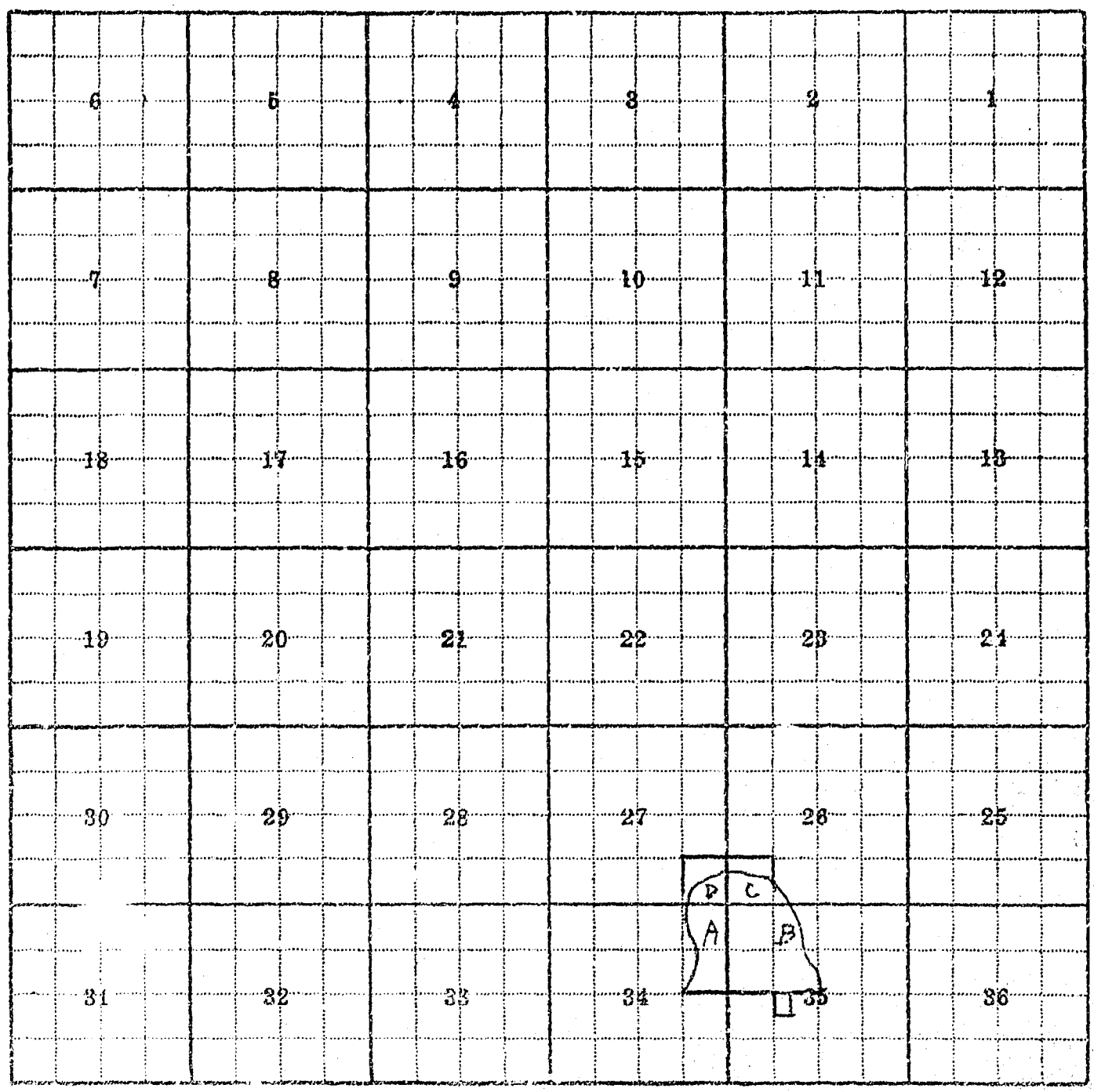

Land Ownership 26-C, 27-D, 34-A, 35-B

F-1-A—5M—1-62—7448

County Cascade

Farm Checked: Date 7-7-60

By Dave Pouliot & Bill Kirkland

STATE OF MONTANA
STATE ENGINEERS OFFICE
Water Resources Survey

T. 21N R. 2E Plat No. 10

Photo No. 4G-112

Legal Land Owner John Eustance Address Route 1 West

Operator Same Address

Water is delivered by:— X 1. Private System; 2. Ditch Company; 3. State Project; 4. Federal Project; 5. Irrigation District

App. No. Decree No.	NAME OF APPROPRIATOR TO WHOM DECREED	NAME OF STREAM	Date App. Date Priority	Miner's Inches	In Use	NAME OF DITCH (Water Delivered By)	No.	R/F	Present Irr. Acres	Irrigable Acres
A-1324	Ellen S. Eustance	Sun River	10-17-36		Yes	Eustance Pump	1	R	70	0
A-1271	E.A. Westerland	Unnamed Spring	9- 4-24	40	Yes	Eustance Ditch	1	R	40	18

NOTE: R—Denotes Regular Irrigation. F—Flood Irrigation.

Adequate Supply: Yes X No Explain

Remarks

River Basin Missouri

Also in: Plat No. Twp. Rge. | Plat No. Twp. Rge. | Plat No. Twp. Rge.
Plat No. Twp. Rge. | Plat No. Twp. Rge. | Plat No. Twp. Rge.

Information From:
John Eustance

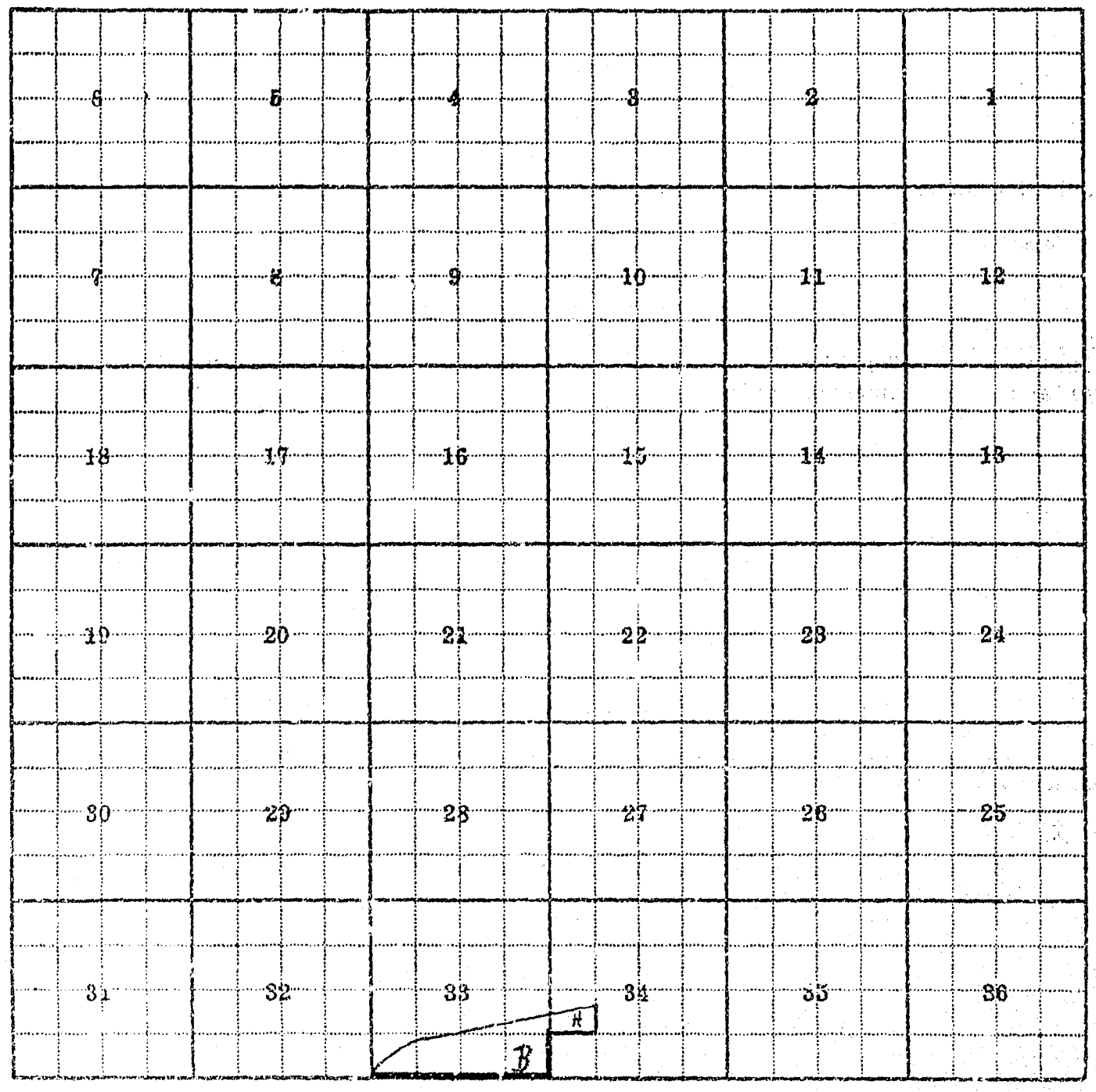

Land Ownership 33-B, 34-H

F-1-A—5M—1-62—7448

County Cascade

Farm Checked: Date 6-14-66

By Dave Pouliot & Bill Kirkland

STATE OF MONTANA
STATE ENGINEERS OFFICE
Water Resources Survey

T. 21N R 2E Plat No. 10

Photo No. 4G-32

Legal Land Owner Paul A. Fischer Address Manchester

Operator Address

Water is delivered by:— 1. Private System; 2. Ditch Company; 3. State Project; 4. Federal Project; 5. Irrigation District

App. No. Decree No.	NAME OF APPROPRIATOR TO WHOM DECREED	NAME OF STREAM	Date App. Date Priority	Miner's Inches	In Use	NAME OF DITCH (Water Delivered By)	No.	R/F	Present Irr. Acres	Irrigable Acres
Use		Sun River					1	R	0	2

NOTE: R—Denotes Regular Irrigation. F—Flood Irrigation.

Adequate Supply: Yes..... No..... Explain.....

Remarks.....

Has ditch to edge of property - Water would have to be obtained from Ramer Pump

River Basin Missouri

Also in: Plat No..... Twp..... Rge.....	Plat No..... Twp..... Rge.....	Plat No..... Twp..... Rge.....
Plat No..... Twp..... Rge.....	Plat No..... Twp..... Rge.....	Plat No..... Twp..... Rge.....

Information From:

Robert Ramer

6	5	4	3	2	1
7	8	9	10	11	12
18	17	16	15	14	13
19	20	21	22	23	24
C 30	29	28	27	26	25
31	32	33	34	35	36

Land Ownership 30-C

F-1-A--5M—1-62—7448

County Cascade

Farm Checked: Date 6-16-60

By George Brandt & Dave Pouliot

STATE OF MONTANA
STATE ENGINEERS OFFICE
Water Resources Survey

T. 21N. R2E. Plat No. 10

Photo No. 4G-32

Legal Land Owner Victor & Edith Fischer Address Great Falls

Operator Same Address

Water is delivered by:— 1. Private System; 2. Ditch Company; 3. State Project; 4. Federal Project; 5. Irrigation District

App. No. Decree No.	NAME OF APPROPRIATOR TO WHOM DECREED	NAME OF STREAM	Date App. Date Priority	Miner's Inches	In Use	NAME OF DITCH (Water Delivered By)	No.	R/F	Present Irr. Acres	Irrigable Acres
	NO WATER FOUND									
A-1563	Wm Eustance	Coulee	5- 1-00	100	No					

NOTE: R—Denotes Regular Irrigation. F—Flood Irrigation.

Adequate Supply: Yes ..... No ..... Explain .....

Remarks

Coulee is strip farm now

River Basin Missouri

Also in: Plat No. ..... Twp. ..... Rge.	Plat No. ..... Twp. ..... Rge.	Plat No. ..... Twp. ..... Rge. .....
Plat No. ..... Twp. ..... Rge.	Plat No. ..... Twp. ..... Rge.	Plat No. ..... Twp. ..... Rge. .....

Information From:
Field Survey

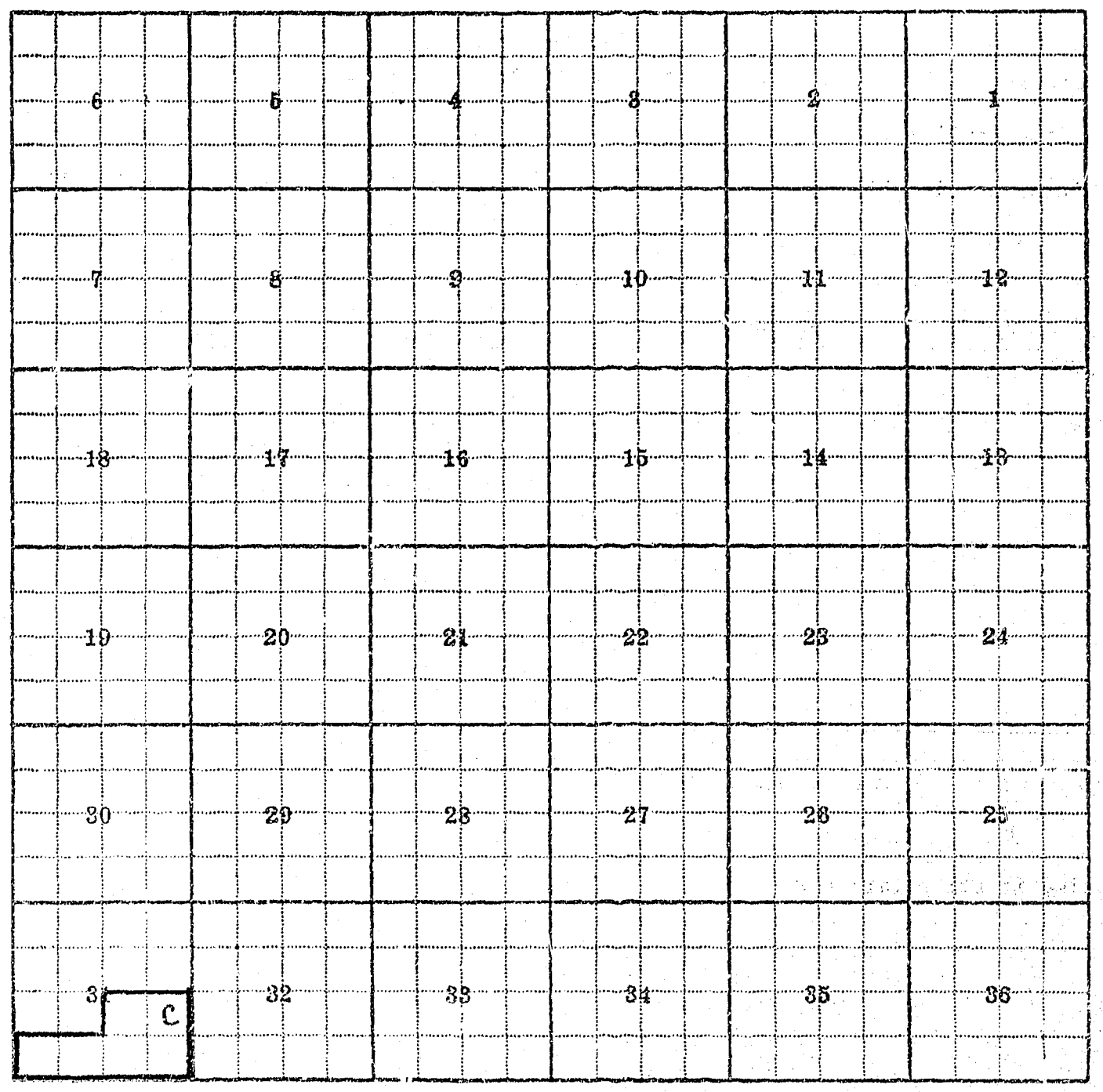

Land Ownership 31-C

F-1-A-5M--1-62—7448

County Cascade

Farm Checked: Date 6-16-60

By George Brandt & Dave Pouliot

STATE OF MONTANA
STATE ENGINEERS OFFICE
Water Resources Survey

T 21N R 2E Plat 10

Photo No. 4G-112, 4G-125

Legal Land Owner Gibby Gilbert Address Great Falls

Operator Address

Water is delivered by:— X 1. Private System; 2. Ditch Company; 3. State Project; 4. Federal Project; 5 Irrigation District

App. No. Decree No.	NAME OF APPROPRIATOR TO WHOM DECREED	NAME OF STREAM	Date App. Date Priority	Miner's Inches	In Use	NAME OF DITCH (Water Delivered By)	No.	R/F	Present Irr. Acres	Irrigable Acres
D-3	C. H. Campbell	Sun River	10- 7-92	880	80	Gilbert & Thurber	1	R	70	0

NOTE: R—Denotes Regular Irrigation. F—Flood Irrigation.

Adequate Supply: Yes X No Explain

Remarks

River Basin Missouri

Also in: Plat No. Twp. Rge. | Plat No. Twp. Rge. | Plat No. Twp. Rge.
Plat No. Twp. Rge. | Plat No. Twp. Rge. | Plat No. Twp. Rge.

Information From:
Dan Thurber

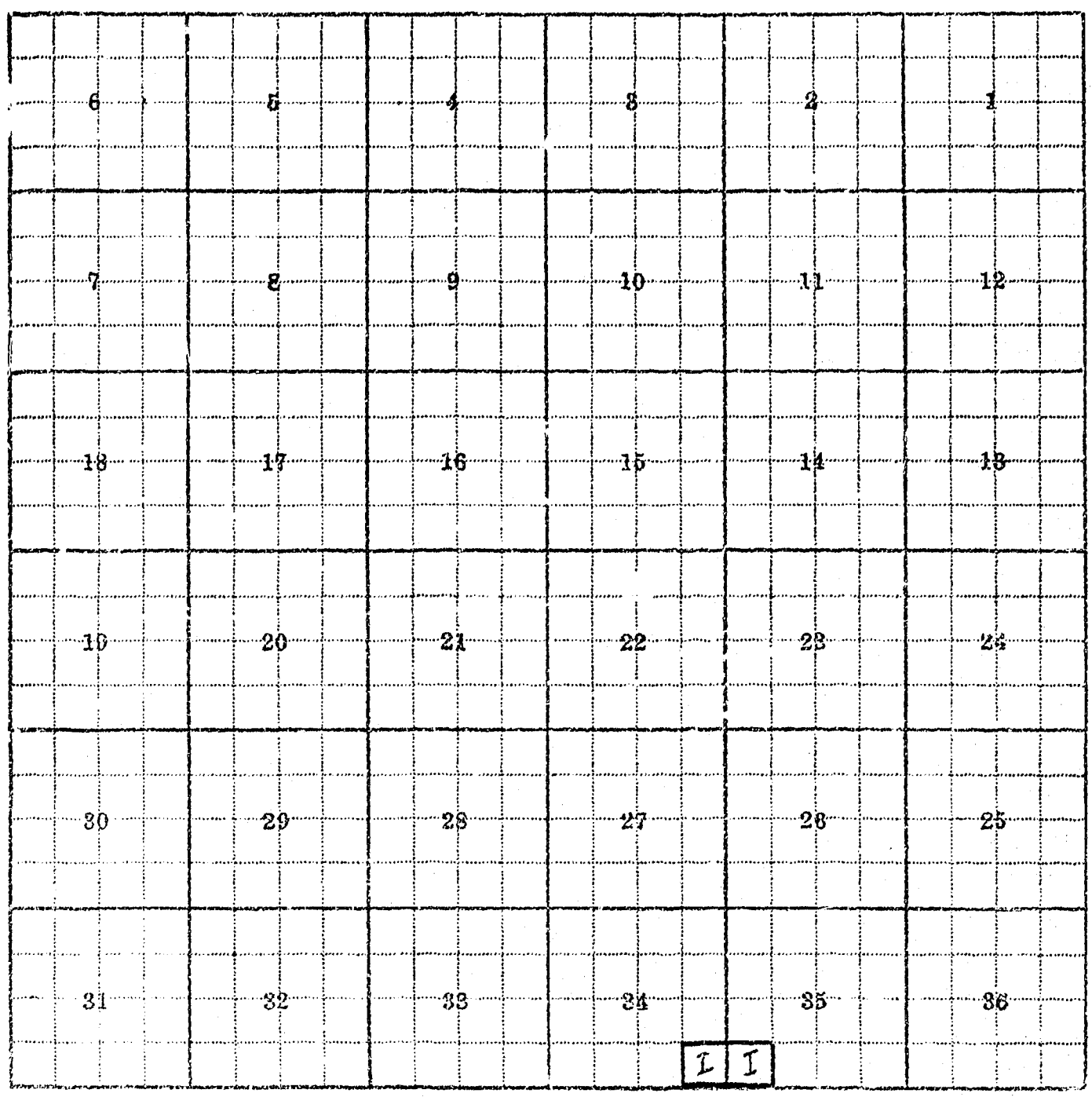

Land Ownership 34-I, 35-I

F-1-A—5M—1-62—7448

County Cascade

Farm Checked: Date 7-6-60

By Dave Poulict & Bill

STATE OF MONTANA
STATE ENGINEERS OFFICE
Water Resources Survey

T. 21N R 2E Plat No. 10

Photo No. 4G-114

Legal Land Owner Andrew C. Halko Address

Operator Address

Water is delivered by:— 1. Private System; 2. Ditch Company; 3. State Project; 4. Federal Project; 5. Irrigation District

App. No. Decree No.	NAME OF APPROPRIATOR TO WHOM DECREED	NAME OF STREAM	Date App. Date Priority	Miner's Inches	In Use	NAME OF DITCH (Water Delivered By)	No.	R/F	Present Irr. Acres	Irrigable Acres
	D R Y	L A N D								
A- 12	Cyrus K. Schnader	Antelope Coulee	6- 1-06	100	Stock					

NOTE: R—Denotes Regular Irrigation. F—Flood Irrigation.

Adequate Supply: Yes No Explain

Remarks

River Basin Missouri

Also in: Plat No. Twp. Rge. | Plat No. Twp. Rge. | Plat No. Twp. Rge.
Plat No. Twp. Rge. | Plat No. Twp. Rge. | Plat No. Twp. Rge.

Information From:
Field Survey

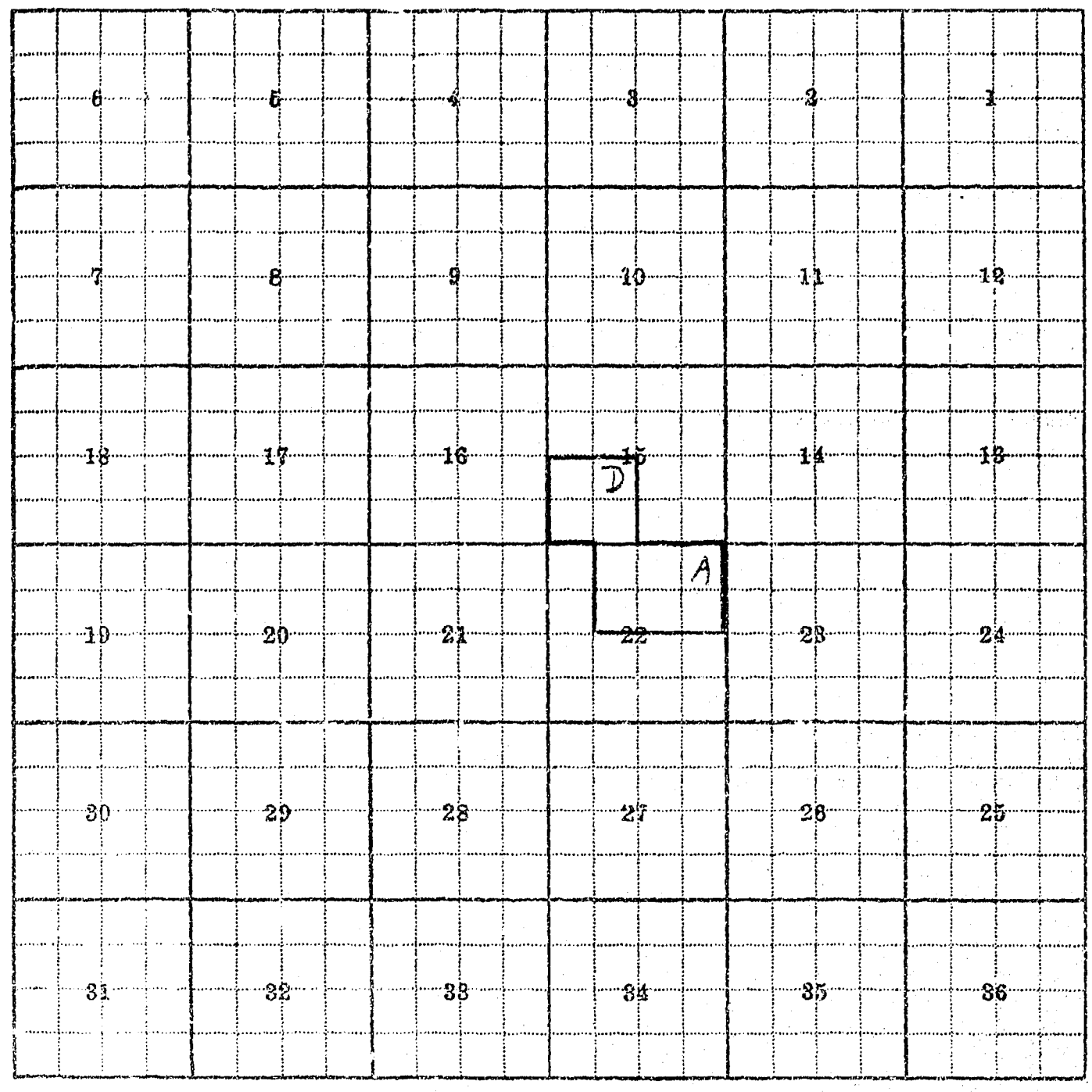

Land Ownership 15-D, 22-A

F-1-A—5M—1-62—7448

County Cascade

Farm Checked: Date 7-16-60

By Dave Pouliot & George Brandt

STATE OF MONTANA
STATE ENGINEERS OFFICE
Water Resources Survey

T. 21N R.2E Plat No. 10

Photo No. 16G-76

Legal Land Owner Charles & Genevieve Hurin Address

Operator Address

Water is delivered by:— 1. Private System; 2. Ditch Company; 3. State Project; 4. Federal Project; 5. Irrigation District

App. No. Decree No.	NAME OF APPROPRIATOR TO WHOM DECREED	NAME OF STREAM	Date App. Date Priority	Miner's Inches	In Use	NAME OF DITCH (Water Delivered By)	No.	R/F	Present Irr. Acres	Irrigable Acres
	DRY	LAND								
A-1632	Steve Hurin	Coulee	6- 1-34	40	Stock					

NOTE: R—Denotes Regular Irrigation. F—Flood Irrigation.

Adequate Supply: Yes No Explain

Remarks

River Basin Missouri

Also in: Plat No. Twp. Rge.	Plat No. Twp. Rge.	Plat No. Twp. Rge.
Plat No. Twp. Rge.	Plat No. Twp. Rge.	Plat No. Twp. Rge.

Information From:
Field Survey

6	5	4	3	2	1	A
7	8	9	10	11	12	
18	17	16	15	14	13	
19	20	21	22	23	24	
30	29	28	27	26		
31	32	33	34	35	36	

Land Ownership 1-A

F-1-A—5M—1-62—7448

County Cascade

Farm Checked: Date 7-16-69

By Dave Pouliot & George Brandt

STATE OF MONTANA
STATE ENGINEERS OFFICE
Water Resources Survey

T. 21N R 2E Plat No. 10

Photo No. 4G-114
16G- 67

Legal Land Owner Glen & Lydia Laubach Address

Operator Address

Water is delivered by:— 1. Private System; 2. Ditch Company; 3. State Project; 4. Federal Project; 5. Irrigation District

App. No. Decree No.	NAME OF APPROPRIATOR TO WHOM DECREED	NAME OF STREAM	Date App. Date Priority	Miner's Inches	In Use	NAME OF DITCH (Water Delivered By)	No.	R/F	Present Irr. Acres	Irrigable Acres
	DRY	LAND								
A- 273	August H.E. Meinert	Crooked Coulee	9-29-04	200	Stock					
A- 644	Jesse Meinert	Little Muddy Creek	6-15-10	300	Stock					
A-1513	Cascade Land Co.	Coulee	8- 1-03	All	Stock					

NOTE: R—Denotes Regular Irrigation. F—Flood Irrigation.

Adequate Supply: Yes No Explain

Remarks

River Basin Missouri

Also in: Plat No. Twp. Rge. | Plat No. Twp. Rge. | Plat No. Twp. Rge.
Plat No. Twp. Rge. | Plat No. Twp. Rge. | Plat No. Twp. Rge.

Information From:
Field Survey

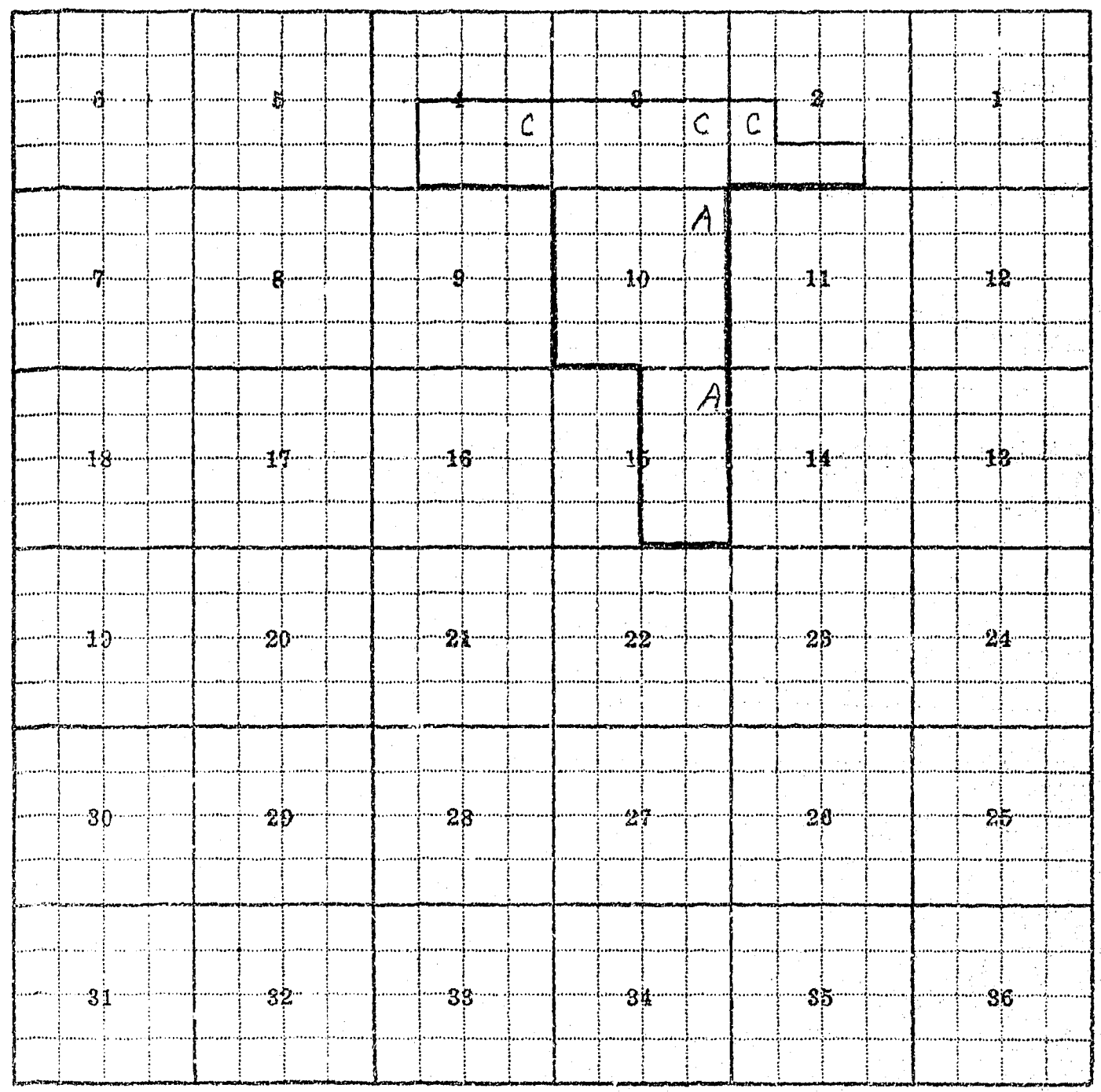

Land Ownership 2-C, 3-C, 4-C, 10-A, 15-A

F-1-A—5M—1-62—7448

County Cascade

Farm Checked: Date 6-14-60

By Dave Pouliot & Geo[illegible] Brandt

STATE OF MONTANA
STATE ENGINEERS OFFICE
Water Resources Survey

T. 21N R. 2E Plat No. 10

Photo No. Mx 4G-125

Legal Land Owner Herman & Mae Lenz Address Box 1506, Great Falls

Operator Address

Water is delivered by:— X 1. Private System; 2. Ditch Company; 3. State Project; 4. Federal Project; 5. Irrigation District

App. No. Decree No.	NAME OF APPROPRIATOR TO WHOM DECREED	NAME OF STREAM	Date App. Date Priority	Miner's Inches	In Use	NAME OF DITCH (Water Delivered By)	No.	R/F	Present Irr. Acres	Irrigable Acres
Use		Sun River				Lenz Ditch	1	R	250	0

NOTE: R—Denotes Regular Irrigation. F—Flood Irrigation.

Adequate Supply: Yes X No Explain

Remarks

System has been in operation approximately 30 years

River Basin Missouri

Also in: Plat No. 20 Twp. 20 Rge. 2	Plat No. Twp. Rge.	Plat No. Twp. Rge.
Plat No. Twp. Rge.	Plat No. Twp. Rge.	Plat No. Twp. Rge.

Information From:

Foreman

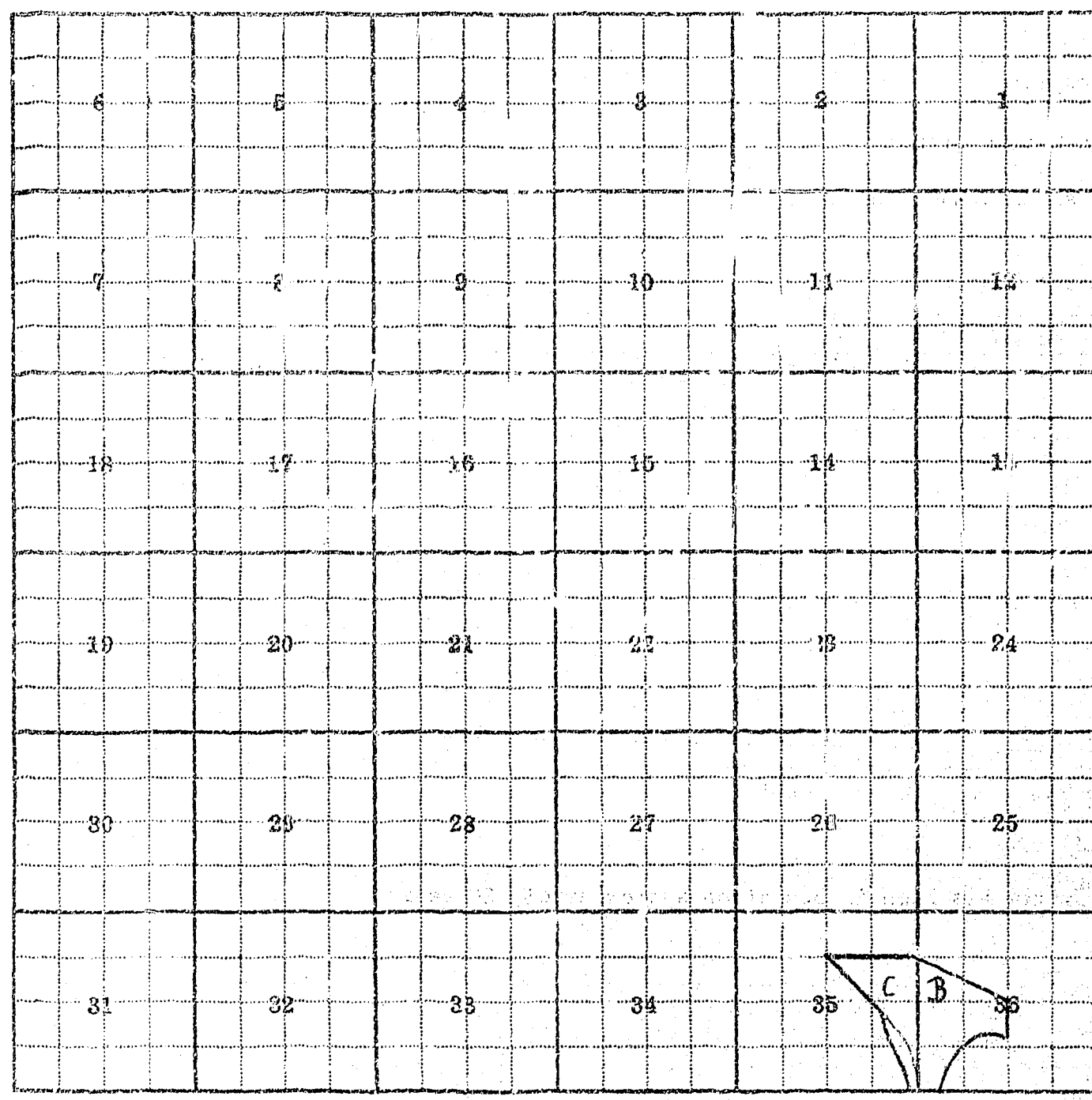

Land Ownership 35-C, 36-B

F-1-A—5M—1-62—7448

County Cascade

Farm Checked: Date 7-6-60

By Dave Pouliot & Bill Kirkland

STATE OF MONTANA
STATE ENGINEERS OFFICE
Water Resources Survey

T. 21N R.2E Plat No. 10

Photo No. 4G-114

Legal Land Owner Forest Lothe Address

Operator Address

Water is delivered by:— 1. Private System; 2. Ditch Company; 3. State Project; 4. Federal Project; 5. Irrigation District

App. No. Decree No.	NAME OF APPROPRIATOR TO WHOM DECREED	NAME OF STREAM	Date App. Date Priority	Miner's Inches	In Use	NAME OF DITCH (Water Delivered By)	No.	R/F	Present Irr. Acres	Irrigable Acres
	DRY	LAND								
A- 13	Mary E. Schnader	Antelope Coulee	6- 1-06	100	Stock					
A- 353	Mary E. Schnader	Flat Coulee	6- 1-06	100	Stock					

NOTE: R—Denotes Regular Irrigation. F—Flood Irrigation.

Adequate Supply: Yes ..... No ..... Explain

Remarks

River Basin Missouri

Also in: Plat No. Twp. Rge. | Plat No. Twp. Rge. | Plat No. Twp. Rge.
Plat No. Twp. Rge. | Plat No. Twp. Rge. | Plat No. Twp. Rge.

Information From: Field Survey

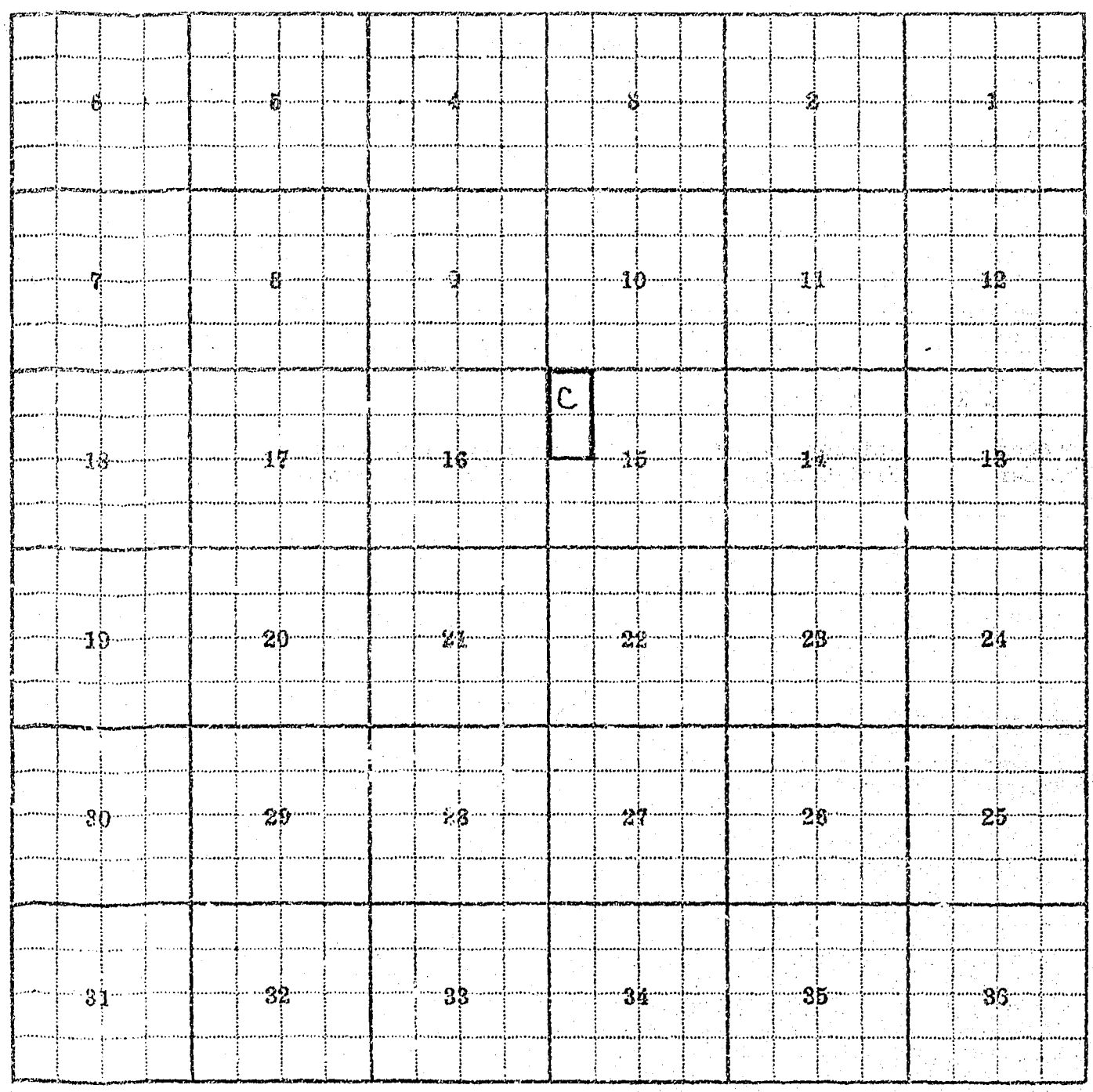

Land Ownership 15-C

F-1-A—5M—1-62—7448

County Cascade

Farm Checked: Date 7-6-60

By Dave Pouliot & Bill Kirkland

Legal Land Owner Olaf Lundby

Operator

STATE OF MONTANA
STATE ENGINEERS OFFICE
Water Resources Survey

T. 21N R.2E Plat No. 10

Photo No. 4G-123

16G - 76

Address

Address

Water is delivered by:— 1. Private System; 2. Ditch Company; 3. State Project; 4. Federal Project; 5. Irrigation District

App. No. Decree No.	NAME OF APPROPRIATOR TO WHOM DECREED	NAME OF STREAM	Date App. Date Priority	Miner's Inches	In Use	NAME OF DITCH (Water Delivered By)	No.	R/F	Present Irr. Acres	Irrigable Acres
	DRY	LAND								
A- 396	Allen E. Gray	Gray Coulee	11-24-05	100	Stock					
A-1599	Geo. A. Gray, Estate	Coulee	10-20-99	100	Stock					

NOTE: R—Denotes Regular Irrigation. F—Flood Irrigation.

Adequate Supply: Yes..... No..... Explain.....

Remarks.....

River Basin Missouri

Also in: Plat No..... Twp..... Rge..... Plat No..... Twp..... Rge..... Plat No..... Twp..... Rge.....
Plat No..... Twp..... Rge..... Plat No..... Twp..... Rge..... Plat No..... Twp..... Rge.....

Information From:
Field Survey



Land Ownership 12-A, 13-A

F-1-A—5M—1-62—7448

County Cascade

Farm Checked: Date 7-6-60

By Dave Pouliot & Bill Kikkland

STATE OF MONTANA
STATE ENGINEERS OFFICE
Water Resources Survey

T. 21N R 2E Plat No. 10

Photo No. 16G-76

Legal Land Owner Malvin Merja Address

Operator Address

Water is delivered by:— 1. Private System; 2. Ditch Company; 3. State Project; 4. Federal Project; 5. Irrigation District

App. No. Decree No.	NAME OF APPROPRIATOR TO WHOM DECREED	NAME OF STREAM	Date App. Date Priority	Miner's Inches	In Use	NAME OF DITCH (Water Delivered By)	No.	R/F	Present Irr. Acres	Irrigable Acres
	DRY	LAND								
A-1674	Clayton R. Kline	Coulee	8-29-98	100	Stock					

NOTE: R—Denotes Regular Irrigation. F—Flood Irrigation.

Adequate Suppl : Yes No Explain

Remarks

River Basin Missouri

Also in: Plat No. Twp. Rge.	Plat No. Twp. Rge.	Plat No. Twp. Rge.
Plat No. Twp. Rge.	Plat No. Twp. Rge.	Plat No. Twp. Rge.

Information From: Field Survey

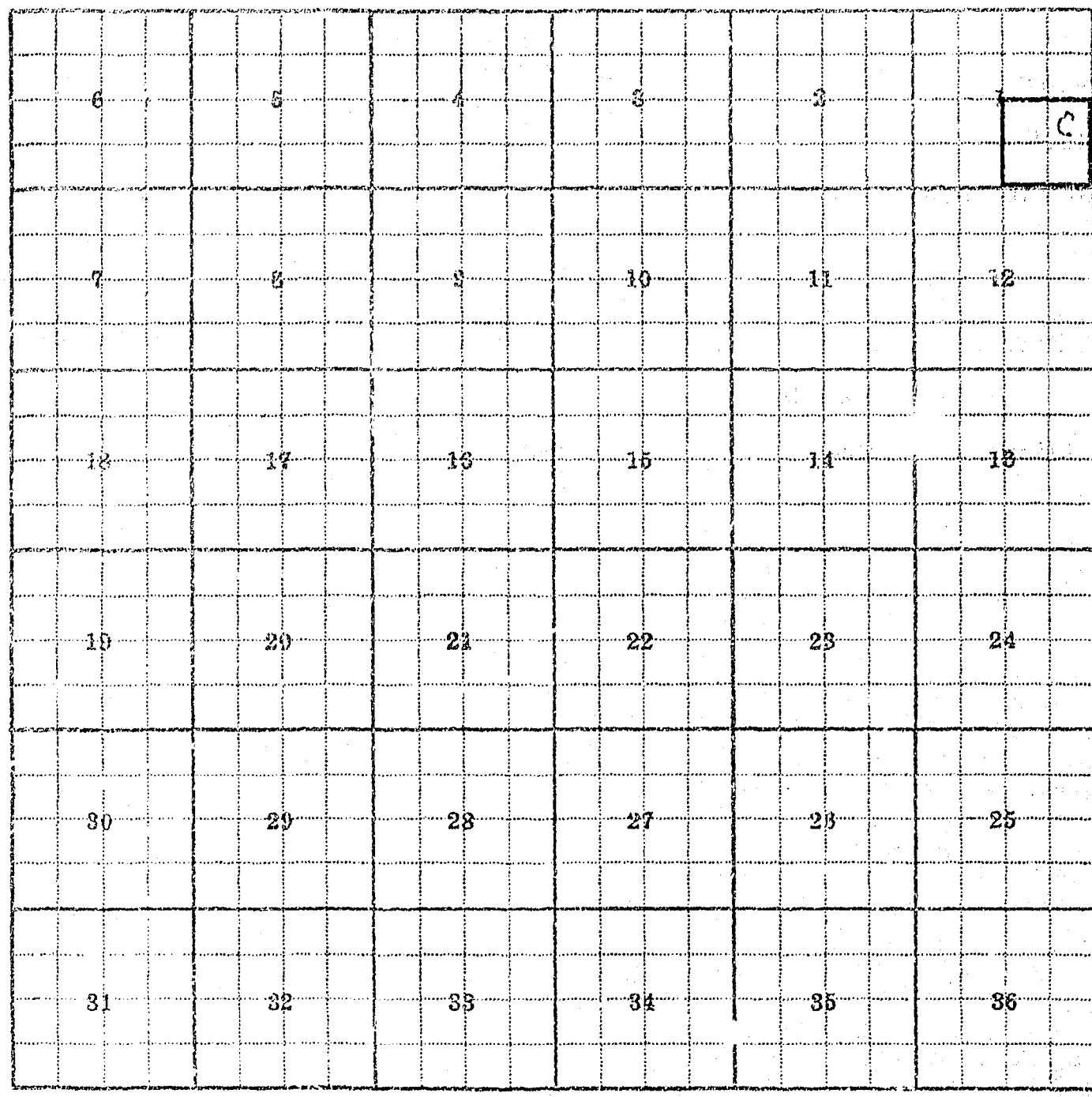

Land Ownership 1-C

F-1-A—5M—1-62—7448

County Cascade

Farm Checked: Date 7-6-60

By Dave Poulint & Bill Kirkland

STATE OF MONTANA
STATE ENGINEERS OFFICE
Water Resources Survey

T. 21N R. 2E Plat No. 10

Photo No. 4G-125

Legal Land Owner Pioneer Dairy Co. Address Great Falls

Operator Same Address

Water is delivered by:— X 1. Private System; 2. Ditch Company; 3. State Project; 4. Federal Project; 5. Irrigation District

App. No. Decree No.	NAME OF APPROPRIATOR TO WHOM DECREED	NAME OF STREAM	Date App. Date Priority	Miner's Inches	Inches	NAME OF DITCH (Water Delivered By)	No.	R/F	Present Irr. Acres	Irrigable Acres
D- 11	Kenneth B. McIver	Sun River	4-15-01	200	40	Pioneer Ditch	1	R	40	0

NOTE: R—Denotes Regular Irrigation. F—Flood Irrigation.

Adequate Supply: Yes X No Explain

Remarks

River Basin Missouri

Also in: Plat No. 20 Twp. 20N Rge. 2E	Plat No. Twp. Rge.	Plat No. Twp. Rge.
Plat No. 21 Twp. 20N Rge. 3E	Plat No. Twp. Rge.	Plat No. Twp. Rge.

Information From:
Foreman

6	5	4	3	2	1
7	8	9	10	11	12
18	17	16	15	14	13
19	20	21	22	23	24
30	29	28	27	26	25
31	32	33	34	35	36

Land Ownership 36-E

F-1-A—5M—1-62--7448

County Cascade

Farm Checked: Date 6-16-60

By Dave Pouliot & George Brandt

STATE OF MONTANA
STATE ENGINEERS OFFICE
Water Resources Survey

T. 21N R.2E Plat No. 10

Photo No. 4G-112, 4G-125

Legal Land Owner Sunset Memorial Gardens Address Great Falls

Operator Same Address

Water is delivered by:— X 1. Private System; 2. Ditch Company; 3. State Project; 4. Federal Project; 5. Irrigation District

App. No. Decree No.	NAME OF APPROPRIATOR TO WHOM DECREED	NAME OF STREAM	Date App. Date Priority	Miner's Inches	In Use	NAME OF DITCH (Water Delivered By)	No.	R/F	Present Irr. Acres	Irrigable Acres
D- 3	C. H. Campbell	Sun River	10- 7-92	880	80	Sunset Memorial Pump	1	R	64	0

NOTE: R—Denotes Regular Irrigation. F—Flood Irrigation.

Adequate Supply: Yes X No Explain

Remarks

River Basin Missouri

Also in: Plat No. Twp. Rge.	Plat No. Twp. Rge.	Plat No. Twp. Rge.
Plat No. Twp. Rge.	Plat No. Twp. Rge.	Plat No. Twp. Rge.

Information From:
Foreman for Sunset Memorial Gardens & Dan Thurber



Land Ownership 34-G, 35-D

F-1-A—5M—1-62—7448

County Cascade

Farm Checked: Date 7-6-60

By Dave Pouliot & Bill

STATE OF MONTANA
STATE ENGINEERS OFFICE
Water Resources Survey

T. 21N R2E Plat No. 10

Photo No. 4G-125

Legal Land Owner Daniel & Myrle Thurber Address Rt. 1 West

Operator Same Address

Water is delivered by:— X 1. Private System; 2. Ditch Company; 3. State Project; 4. Federal Project; 5. Irrigation District

App. No. Decree No.	NAME OF APPROPRIATOR TO WHOM DECREED	NAME OF STREAM	Date Apr. Date Priority	Miner's Inches	In Use	NAME OF DITCH (Water Delivered By)	No.	R/F	Present Irr. Acres	Irrigable Acres
D- 3	C. H. Campbell	Sun River	10-7-92	880	80	Thurber-Gilbert	1	R	100	0

NOTE: R—Denotes Regular Irrigation. F—Flood Irrigation.

Adequate Supply: Yes X No Explain

Remarks

River Basin Missouri

Also in: Plat No. Twp. Rge. | Plat No. Twp. Rge. | Plat No. Twp. Rge.
Plat No. Twp. Rge. | Plat No. Twp. Rge. | Plat No. Twp. Rge.

Information From: Dan Thurber

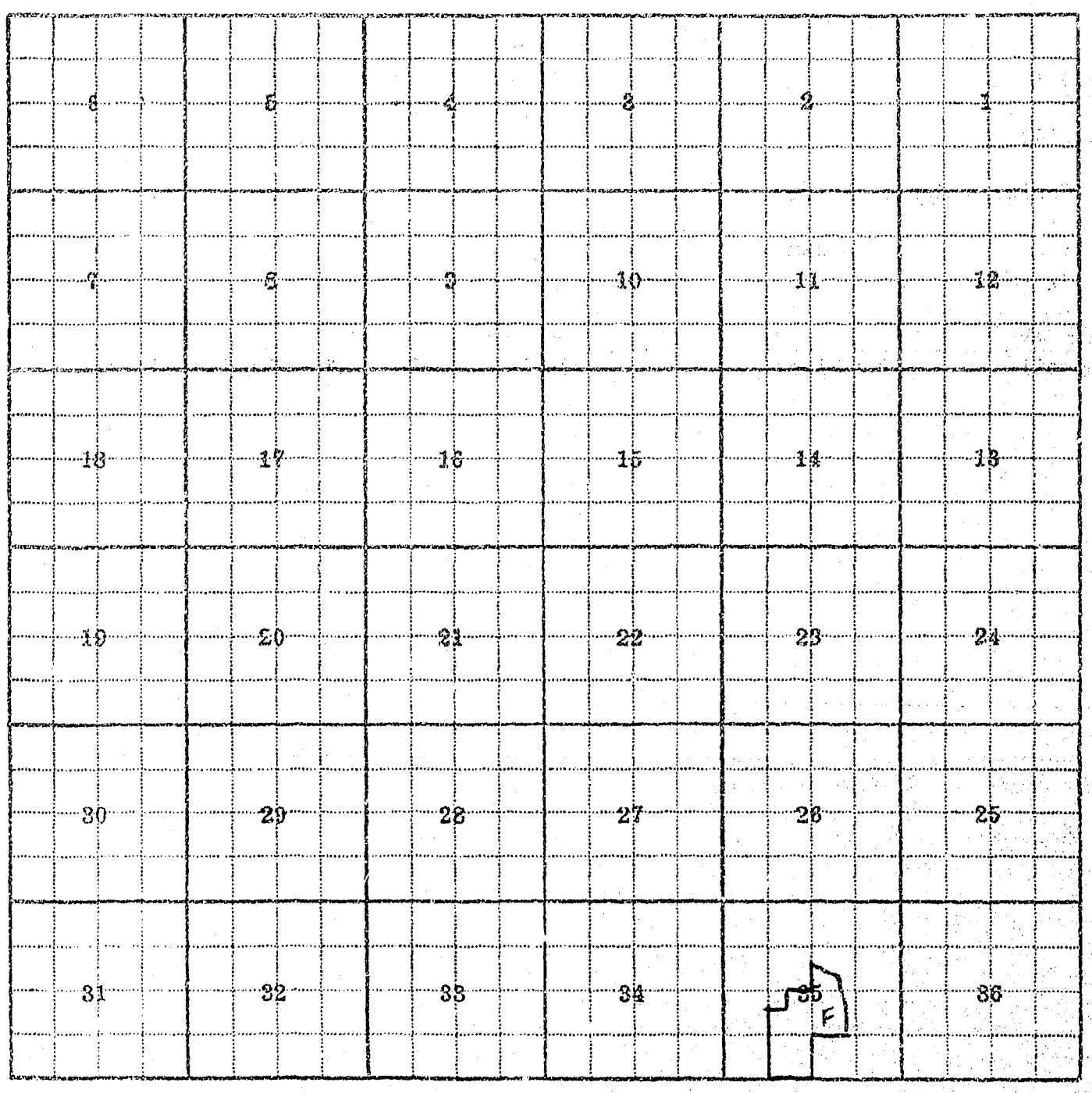

Land Ownership 35-F

F-1-A—5M—1-62—7448

County Cascade

Farm Checked: Date 6-14-60

By Dave Pouliot & George Brandt

STATE OF MONTANA
STATE ENGINEERS OFFICE
Water Resources Survey

T. 21N. R. 2E. Plat No. 10

Photo No. 16G-36

Land Owner Hilmer & Mildred Trost Address Manchester

Operator Robert Ramer Address

Water is delivered by:— X 1. Private System; 2. Ditch Company; 3. State Project; 4. Federal Project; 5. Irrigation District

App. No. Decree No.	NAME OF APPROPRIATOR TO WHOM DECREED	NAME OF STREAM	Date App. Date Priority	Miner's Inches	In Use	NAME OF DITCH (Water Delivered By)	No.	R/F	Present Irr. Acres	Irrigable Acres
A-1349	Myrtle Young	Sun River	7-15-11	400	Yes	Ramer Pumps	1	R	180	0

NOTE: R—Denotes Regular Irrigation. F—Flood Irrigation.

Adequate Supply: Yes X No Explain

Remarks

River Basin Missouri

Also in: Plat No. 9 Twp. 21N. Rge. 2E. | Plat No. Twp. Rge. | Plat No. Twp. Rge.
Plat No. Twp. Rge. | Plat No. Twp. Rge. | Plat No. Twp. Rge.

Information From:
Robert Ramer

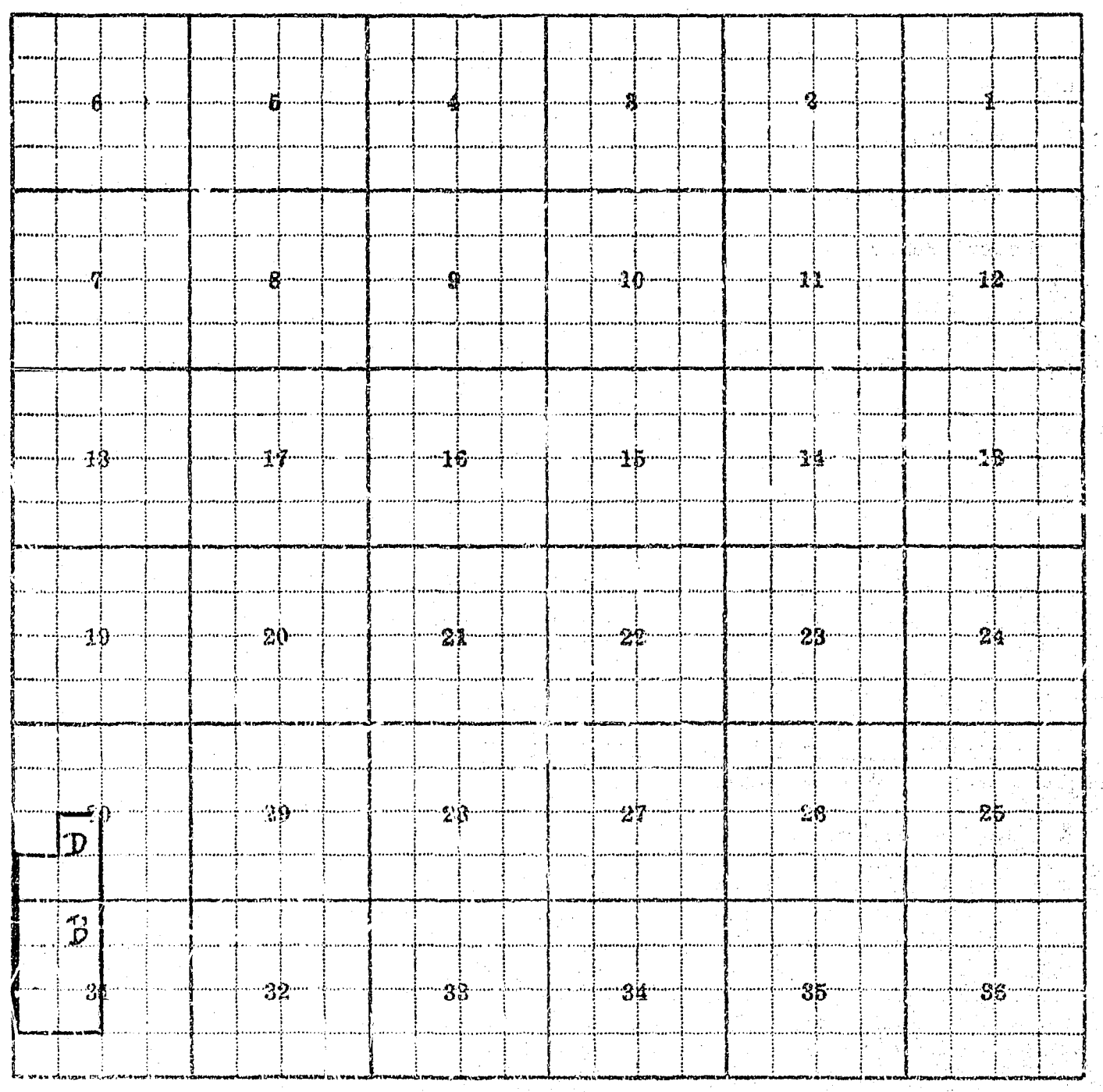

Land Ownership 30-D, 31-B

F-1-A—5M—1-62—7448

County Cascade

Farm Checked: Date 7-6-60

By Dave Pouliot & Bill Kirkland

STATE OF MONTANA
STATE ENGINEERS OFFICE
Water Resources Survey

T. 21N R2E Plat No. 10

Photo No. 4G-123, 4G-112

Legal Land Owner Norman E. Wood Address

Operator Address

Water is delivered by:— 1. Private System; 2. Ditch Company; 3. State Project; 4. Federal Project; 5. Irrigation District

App. No. Decree No.	NAME OF APPROPRIATOR TO WHOM DECREED	NAME OF STREAM	Date App. Date Priority	Miner's Inches	In Use	NAME OF DITCH (Water Delivered By)	No.	R/F	Present Irr. Acres	Irrigable Acres
	DRY	LAND								
A- 697	Reynold Platt	Platt Creek	4- 5-04	160	No					

NOTE: R—Denotes Regular Irrigation. F—Flood Irrigation.

Adequate Supply: Yes No Explain

Remarks

River Basin Missouri

Also in: Plat No. Twp. Rge.	Plat No. Twp. Rge.	Plat No. Twp. Rge.
Plat No. Twp. Rge.	Plat No. Twp. Rge.	Plat No. Twp. Rge.

Information From:

Field Survey

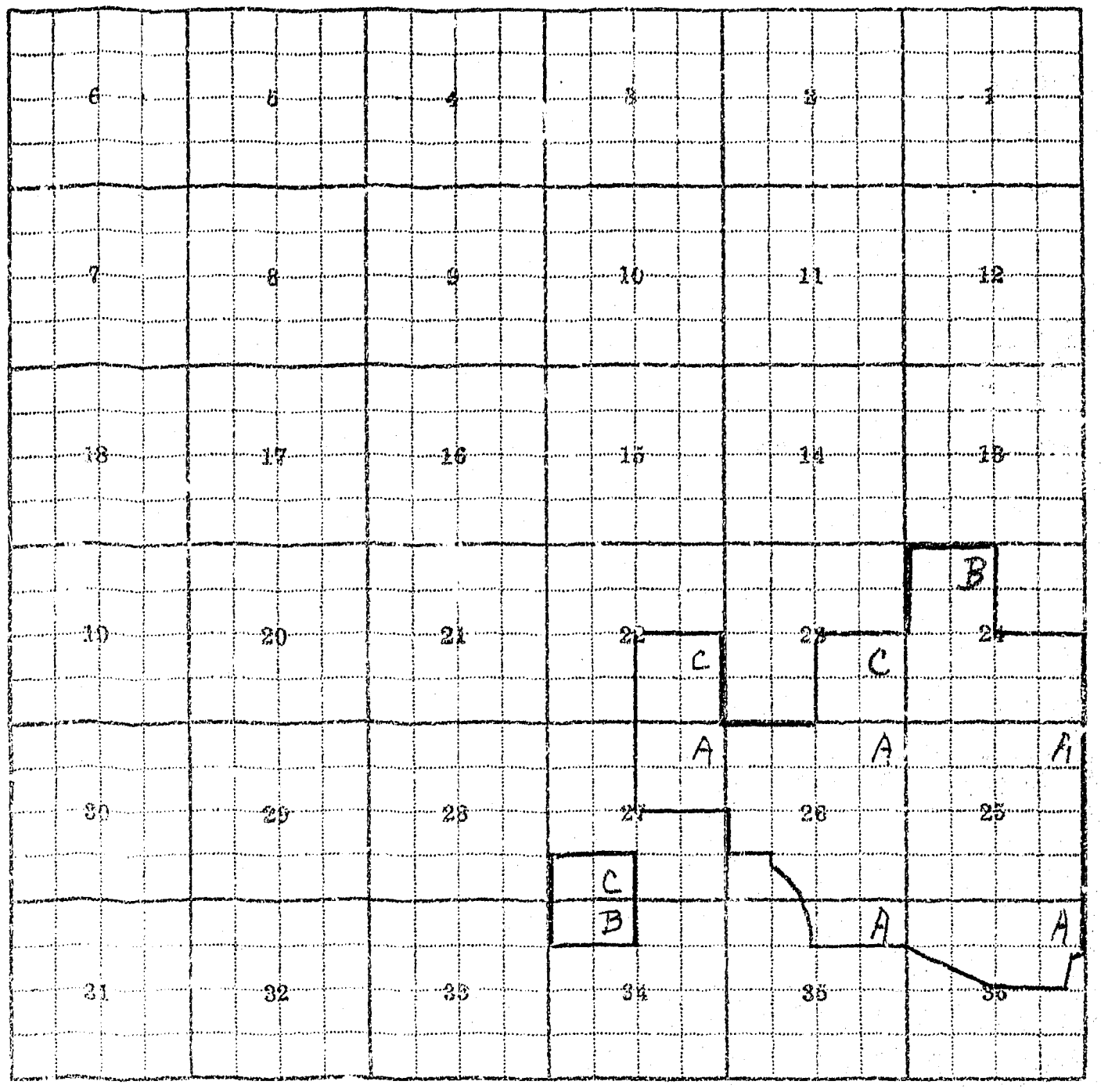

Land Ownership 22-C, 23-C, 24-B, 25-A, 26-A, 27-A, 27-C, 34-B, 35-A, 36-A

F-1-A

County Cascade

Farm Checked: Date 6-21-60

By George Brandt and Dave Pouliot

STATE OF MONTANA
STATE ENGINEERS OFFICE
Water Resources Survey

T. 21N R. 3E Plat No. 11

Photo No. 5G-160

Legal Land Owner Chas. & Alice Hinderager Address Great Falls

Operator Same Address

Water is delivered by:— 1. Private System; 2. Ditch Company; 3. State Project; 4. Federal Project; 5. Irrigation District

If under Ditch Company, Irrigation District, or Government Project, state the number of shares or inches, acre feet, as the case may be in said system

App. No. Decree No.	NAME OF APPROPRIATOR TO WHOM DECREED	NAME OF STREAM	Date App. Date Priority	Miner's Inches	In Use	NAME OF DITCH (Water Delivered By)	No.	R/F	P/G/S	Present Irr. Acres	Irrigable Acres
	STOCK WATER										
A-272	Karen Hinderager	Crooked Coulee	4-1-04	100	Stock						
A-318	Albert Mayer	Dry Horse Coulee	8-2-11	100	Stock						
A-354	Karen Hinderager	Flat Coulee & North Fork Coulee	4-1-04	180	Stock						
A-1617	Charlotte Helgeson	Coulee in Sec. 11, T. 21N., R. 3E	June 1904	100	Stock						
A-1783	Olaf R. Olson	2 Coulees in Sec. 11, T. 21N., R. 3E.	June 1904	100	Stock						
A-351	Elias K. Hinderager	Flat Coulee	4-1-04	140	Stock						

NOTE: R—Denotes Regular Irrigation. F—Flood Irrigation. P—Water diverted by means of pumping. G—Water diverted by gravity. S—Stored Water.

Condition of System Topography Valley River Basin Missouri

Adequate Supply: Yes No Explain

Remarks Only water is spring run-off. Has to drill 500 feet to water suitable or domestic use.

Also in: Plat No. Twp. Rge.	Plat No. Twp. Rge.	Plat No. Twp. Rge.
Plat No. Twp. Rge.	Plat No. Twp. Rge.	Plat No. Twp. Rge.

Information From: Field Survey

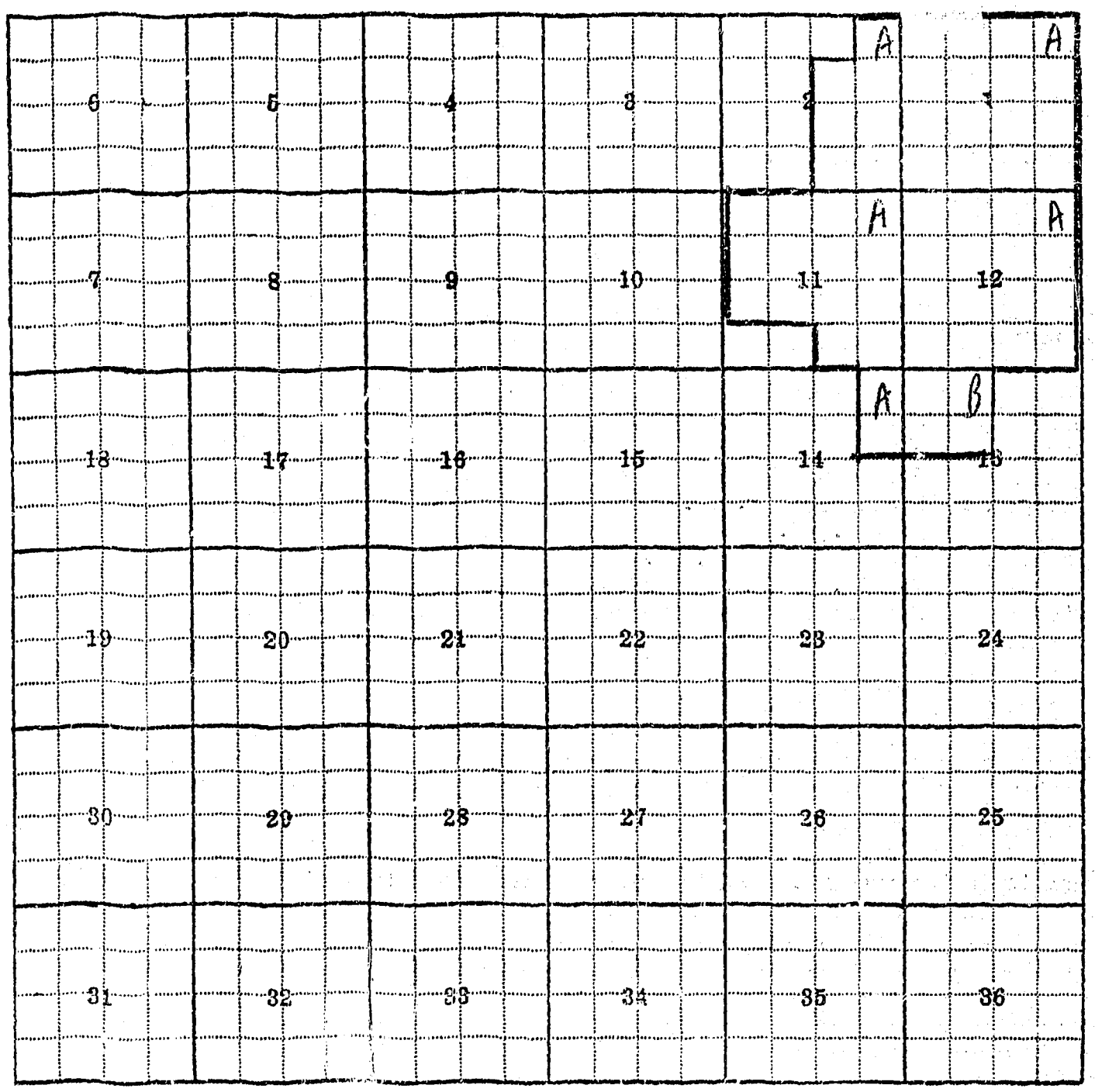

1-A, 2-A, 11-A, 12-A, 13-B, 14 A

F-1-A

County Cascade

Farm Checked: Date 6-21-60

By George Brandt & Dave Pouliot

STATE OF MONTANA
STATE ENGINEERS OFFICE
Water Resources Survey

T. 21NR 3E Plat No. 11

Photo No. 16G-102

Legal Land Owner Charles & Genevieve Hurin Address Great Falls

Operator Address

Water is deliverd by:— 1. Private System; 2. Ditch Company; 3. State Project; 4. Federal Project; 5. Irrigation District

If under Ditch Company, Irrigation District, or Government Project, state the number of shares or inches, acre feet, as the case may be in said system

App. No. Decree No.	NAME OF APPROPRIATOR TO WHOM DECREED	NAME OF STREAM	Date App. Date Priority	Miner's Inches	In Use	NAME OF DITCH (Water Delivered By)	No.	R/F	P/G/S	Present Irr. Acres	Irrigable Acres
	STOCK WATER										
A-863	William Wood	Spring Coulee	11-11-95	800	Stock						

NOTE: R—Denotes Regular Irrigation. F—Flood Irrigation. P—Water diverted by means of pumping. G—Water diverted by gravity. S—Stored Water.

Condition of System O.K. Topography River Basin Missouri

Adequate Supply: Yes No Explain

Remarks

Also in: Plat No. Twp. Rge.	Plat No. Twp. Rge.	Plat No. Twp. Rge.
Plat No. Twp. Rge.	Plat No. Twp. Rge.	Plat No. Twp. Rge.

Information From:

Chas. Hurin

B

6	5	4	3	2	1
7	8	9	10	11	12
18	17	16	15	14	13
19	20	21	22	23	24
30	29	28	27	26	25
31	32	33	34	35	36

6-B

F-1-A

County Cascade

Farm Checked: Date 6-21-60

By George Brandt / & Dave Poulict

STATE OF MONTANA
STATE ENGINEERS OFFICE
Water Resources Survey

T 21N R 3E Plat No 11

Photo No 6G-102

Legal Land Owner Ed. Mann Address Great Falls

Operator Address

Water is deliverd by:— 1. Private System; 2. Ditch Company; 3. State Project; 4. Federal Project; 5. Irrigation District

If under Ditch Company, Irrigation District, or Government Project, state the number of shares or inches, acre feet, as the case may be in said system

App. No., Decree No.	NAME OF APPROPRIATOR TO WHOM DECREED	NAME OF STREAM	Date App. Date Priority	Miner's Inches	In Use	NAME OF DITCH (Water Delivered By)	No.	R/F	P/G/S	Present Irr. Acres	Irrigable Acres
	STOCK WATER										
6-1876	Peter Stukey	2 Coulees	7-23-14	100	Stock						

NOTE: R—Denotes Regular Irrigation. F—Flood Irrigation. P—Water diverted by means of pumping. G—Water diverted by gravity. S—Stored Water.

Condition of System Topography Bench Land River Basin Missouri

Adequate Supply: Yes No Explain

Remarks

Also in: Plat No Twp Rge	Plat No Twp Rge	Plat No Twp Rge
Plat No Twp Rge	Plat No Twp Rge	Plat No Twp Rge

Information From:

Field Survey

A 6	5	4	3	2	1
7	8	9	10	11	12
18	17	16	15	14	13
19	20	21	22	23	24
30	29	28	27	26	25
31	32	33	34	35	36

6-A

F-1-A

County Cascade

Farm Checked: Date 6-21-60

By George Brandt & Dave Pouliot

STATE OF MONTANA
STATE ENGINEERS OFFICE
Water Resources Survey

T. 21N R. 3E Plat No. 11

Photo No. 16G-102; 4G-204

Legal Land Owner Melvin Merja Address Great Falls

Operator Address

Water is deliverd by:— 1. Private System; 2. Ditch Company; 3. State Project; 4. Federal Project; 5. Irrigation District

If under Ditch Company, Irrigation District, or Government Project, state the number of shares or inches, acre feet, as the case may be in said system

App. No. Decree No.	NAME OF APPROPRIATOR TO WHOM DECREED	NAME OF STREAM	Date App. Date Priority	Miner's Inches	In Use	NAME OF DITCH (Water Delivered By)	No.	R/F	P/G/S	Present Irr. Acres	Irrigable Acres
	DRY LAND STRIP FARMING										
A-1673	Annie E. Kline	Coulee in Sec. 7, T.21N, R. 3E.	5-1-05	200	No						
A-1675	Wilson W. Kline	Coulee NE¼NW¼, Sec. 8, T.21N, R.3E.	5-1-98	100	No						

NOTE: R—Denotes Regular Irrigation. F—Flood Irrigation. P—Water diverted by means of pumping. G—Water diverted by gravity. S—Stored Water.

Condition of System Topography Bench Land River Basin Missouri

Adequate Supply: Yes. No. Explain

Remarks

Also in: Plat No. Twp. Rge.	Plat No. Twp. Rge.	Plat No. Twp. Rge.
Plat No. Twp. Rge.	Plat No. Twp. Rge.	Plat No. Twp. Rge.

Information From:

Field Survey

6	5	4	3	2	1
7 A	8	9	10	11	12
18 A	17	16	15	14	13
19	20	21	22	23	24
30	29	28	27	26	25
31	32	33	34	35	36

7-A, 18-A

F-1-A

County Cascade

Farm Checked: Date 6-21-60

By George Brandt & Dave Pouliot

STATE OF MONTANA
STATE ENGINEERS OFFICE
Water Resources Survey

T. 21N R. 3E Plat No. 11

Photo No. 5G-74

Legal Land Owner Ruby Selstad Address Great Falls

Operator Address

Water is deliverd by:— 1. Private System; 2. Ditch Company; 3. State Project; 4. Federal Project; 5. Irrigation District

If under Ditch Company, Irrigation District, or Government Project, state the number of shares or inches, acre feet, as the case may be in said system

App. No. Decree No.	NAME OF APPROPRIATOR TO WHOM DECREED	NAME OF STREAM	Date App. Date Priority	Miner's Inches	In Use	NAME OF DITCH (Water Delivered By)	No.	R/F	P/G/S	Present Irr. Acres	Irrigable Acres
	STOCK WATER										
A-1241	Clause J. Stuefen	Unnamed Spring in SW¼NE¼, Sec. 10, T. 21N., R. 3E.	11-3-91	25	Stock						
A-1606	Lena Grove	Coulee in Sec. 4, T. 21N., R. 3E	4-1-01	100	Stock						

NOTE: R—Denotes Regular Irrigation. F—Flood Irrigation. P- Water diverted by means of pumping. G—Water diverted by gravity. S—Stored Water.

Condition of System Topography River Basin Missouri

Adequate Supply: Yes No Explain

Remarks

Also in: Plat No. Twp. Rge. Plat No. Twp. Rge. | Plat No. Twp. Rge. Plat No. Twp. Rge. | Plat No. Twp. Rge. Plat No. Twp. Rge.

Information From:

Field Survey

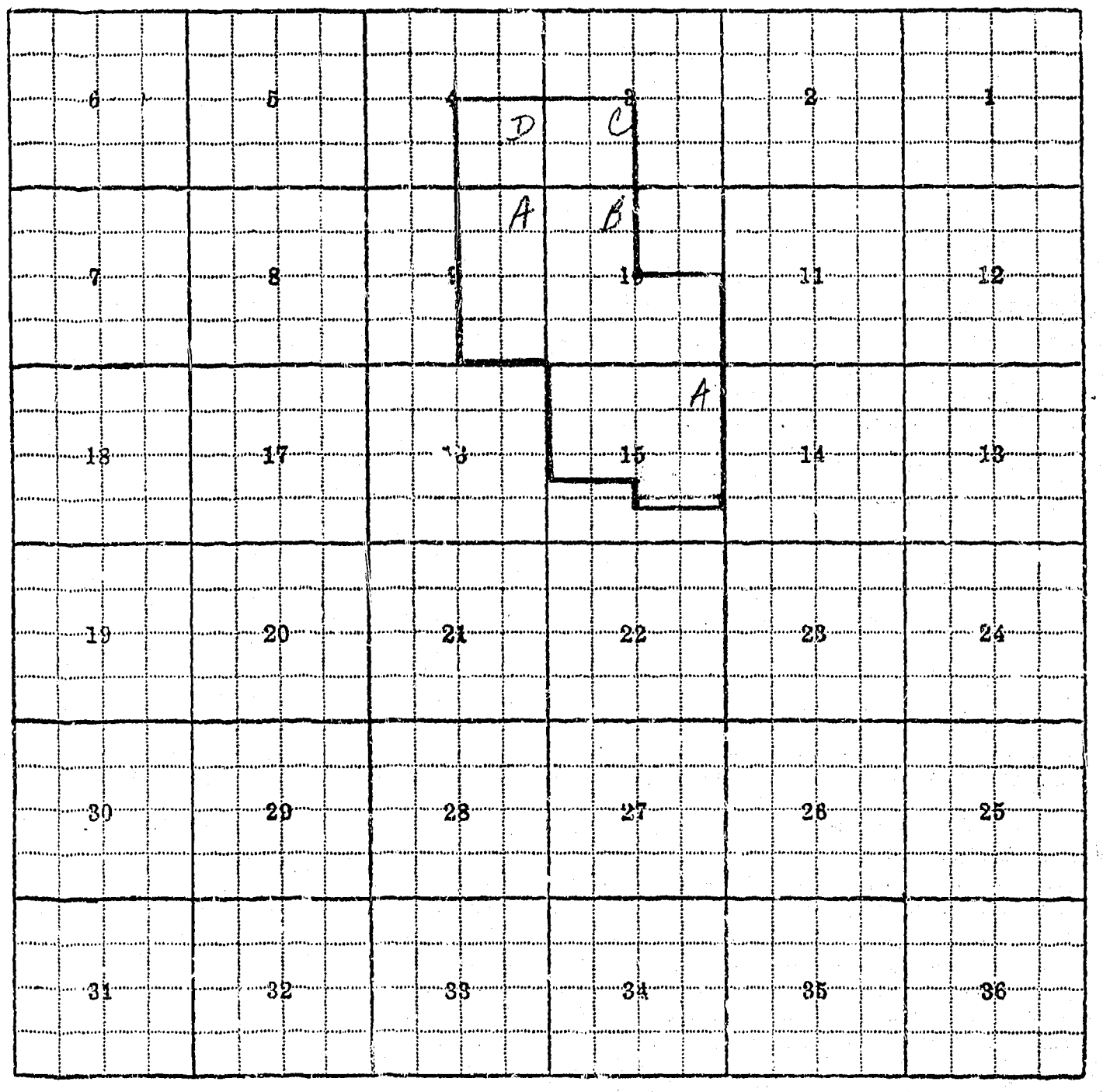
6
5
4
3
2
1
D
C
A
B
7
8
9
10
11
12
A
18
17
16
15
14
13
19
20
21
22
23
24
30
29
28
27
26
25
31
32
33
34
35
36

3-C, 9-A, 10-B, 15-A