F-1-A—5M—1-62—7448

County Cascade

Farm Checked: Date 7-21-60

By Robert Peter

STATE OF MONTANA
STATE ENGINEERS OFFICE
Water Resources Survey

T. 21N R. 1W Plat No. 8

Photo No. 3G-15

Legal Land Owner Walter A. & Mary E. Fish Address Sun River

Operator Same Address

Water is delivered by:— 1. Private System; 2. Ditch Company; 3. State Project; X 4. Federal Project; 5. Irrigation District

Apr. No. Decree No.	NAME OF APPROPRIATOR TO WHOM DECREED	NAME OF STREAM	Date App. Date Priority	Miner's Inches	In Use	NAME OF DITCH (Water Delivered By)	No.	R/F	Present Irr. Acres	Irrigable Acres
SEE										
PROJECT										
RIGHTS		North Fork-Sun River				Greenfield South	4	R	186	0

NOTE: R—Denotes Regular Irrigation. F—Flood Irrigation.

Adequate Supply: Yes X No Explain

Remarks

Sun River Project - Greenfield Irrigation District - 71 Acres, Section 11
115 Acres, Section 12

River Basin Missouri

Also in: Plat No. Twp. Rge.	Plat No. Twp. Rge.	Plat No. Twp. Rge.
Plat No. Twp. Rge.	Plat No. Twp. Rge.	Plat No. Twp. Rge.

Information From:
Gib Johnstone

6	5	4	3	2	1
7	8	9	10	11 D	12 A
18	17	16	15	14	13
19	20	21	22	23	24
30	29	28	27	26	25
31	32	33	34	35	36

Land Ownership 11D, 12A

F-1-A—5M—1-62—7448

County Cascade

Farm Checked: Date 7-28-60

By Robert Peter

STATE OF MONTANA
STATE ENGINEERS OFFICE
Water Resources Survey

T. 21N R. 1E Plat No. 8

Photo No. 2G-123

Legal Land Owner John & Margaret Fornall Address Sun River

Operator Same Address

Water is delivered by:— 1. Private System; 2. Ditch Company; 3. State Project; X 4. Federal Project; 5. Irrigation District

App. No. Decree No.	NAME OF APPROPRIATOR TO WHOM DECREED	NAME OF STREAM	Date App. Date Priority	Miner's Inches	In Use	NAME OF DITCH (Water Delivered By)	No.	R/F	Present Irr. Acres	Irrigable Acres
SEE										
PROJECT										
RIGHTS		North Fork-Sun River				Greenfield South	4	R	2	0

NOTE: R—Denotes Regular Irrigation. F—Flood Irrigation.

Adequate Supply: Yes X No Explain

Remarks

Sun River Project - Greenfield Irrigation District - 2 Acres

River Basin Missouri

Also in: Plat No. Twp. Rge.	Plat No. Twp. Rge.	Plat No. Twp. Rge.
Plat No. Twp. Rge.	Plat No. Twp. Rge.	Plat No. Twp. Rge.

Information From:

Gib Johnstone



Land Ownership 5 (Part)

F-1-A—5M—1-62—7448

County Cascade

Farm Checked: Date 7-20-60

By Robert Peter

STATE OF MONTANA
STATE ENGINEERS OFFICE
Water Resources Survey

T. 21N R. 1W Plat No. 8

Photo No. 3G - 8

Legal Land Owner Edw. & Mary Gebhardt Address Sun River

Operator Same Address

Water is delivered by:— 1. Private System; 2. Ditch Company; 3. State Project; X 4. Federal Project; 5. Irrigation District

App. No. Decree No.	NAME OF APPROPRIATOR TO WHOM DECREED	NAME OF STREAM	Date App. Date Priority	Miner's Inches	In Use	NAME OF DITCH (Water Delivered By)	No.	R/F	Present Irr. Acres	Irrigable Acres
SEE										
PROJECT										
RIGHTS		North Fork-Sun River				Greenfield South	4	R	140	0

NOTE: R—Denotes Regular Irrigation. F—Flood Irrigation.

Adequate Supply: Yes X No. Explain

Remarks

Sun River Project - Greenfield Irrigation District - 140 Acres

River Basin Missouri

Also in: Plat No. Twp. Rge.	Plat No. Twp. Rge.	Plat No. Twp. Rge.
Plat No. Twp. Rge.	Plat No. Twp. Rge.	Plat No. Twp. Rge.

Information From:

Gib Johnstone



Level Invisible 3-D

F-1-A—8M—1-62—7448

County Cascade

Farm Checked: Date 7-20-60

By Robert Peter

STATE OF MONTANA
STATE ENGINEERS OFFICE
Water Resources Survey

T 21N R 1W Plat No. 8

Photo No. 2C-123

Legal Land Owner Atta H. Graybill Address Fort Shaw

Operator Same Address

Water is delivered by:— 1. Private System; 2. Ditch Company; 3. State Project; X 4. Federal Project; 5. Irrigation District

App. No. Decree No.	NAME OF APPROPRIATOR TO WHOM DECREED	NAME OF STREAM	Date App. Date Perf.	Miner's Inches	In Use	NAME OF DITCH (Water Delivered By)	No.	R/F	Present Irr. Acres	Irrigable Acres
SEE										
PROJECT										
RIGHTS		North Fork-Sun River				Greenfield South	4	R	63	0

NOTE: R—Denotes Regular Irrigation. F—Flood Irrigation.

Adequate Supply: Yes X No Explain

Remarks

Sun River Project - Greenfield Irrigation District - 63 Acres

River Basin Missouri

Also in: Plat No. Twp. Rge.	Plat No. Twp. Rge.	Plat No. Twp. Rge.
Plat No. Twp. Rge.	Plat No. Twp. Rge.	Plat No. Twp. Rge.

Information From:

Gib Johnstone


6
5
4
3
2
1
7
F
8
9
10
11
12
18
17
16
15
14
13
19
20
21
22
23
24
30
29
28
27
26
25
31
32
33
34
35
36

7-E

F-1-A—5M—1-62—7448

County Cascade

Farm Checked: Date 7-19-60

By Robert Peter

STATE OF MONTANA
STATE ENGINEERS OFFICE
Water Resources Survey

T 21N R 1W Plat No. 8

Photo No. 26-123

Legal Land Owner George & Mildred Grossman Address Fort Shaw

Operator Same Address

Water is delivered by:— 1. Private System; 2. Ditch Company; 3. State Project; X 4. Federal Project; 5. Irrigation District

App. No. Decree No.	NAME OF APPROPRIATOR TO WHOM DECREED	NAME OF STREAM	Date App. Date Priority	Miner's Inches	In Use	NAME OF DITCH (Water Delivered By)	No.	R/F	Present Irr. Acres	Irrigable Acres
SEE										
PROJECT										
RIGHTS		North Fork-Sun River				Greenfield (Mill Coulee)				
						Canal	4	R	143	0

NOTE: R—Denotes Regular Irrigation. F—Flood Irrigation.

Adequate Supply: Yes X No Explain

Remarks

Sun River Project - Greenfield Irrigation District - 143 Acres

River Basin Missouri

Also in: Plat No. Twp. Rge.	Plat No. Twp. Rge.	Plat No. Twp. Rge.
Plat No. Twp. Rge.	Plat No. Twp. Rge.	Plat No. Twp. Rge.

Information From:

Gib Johnstone

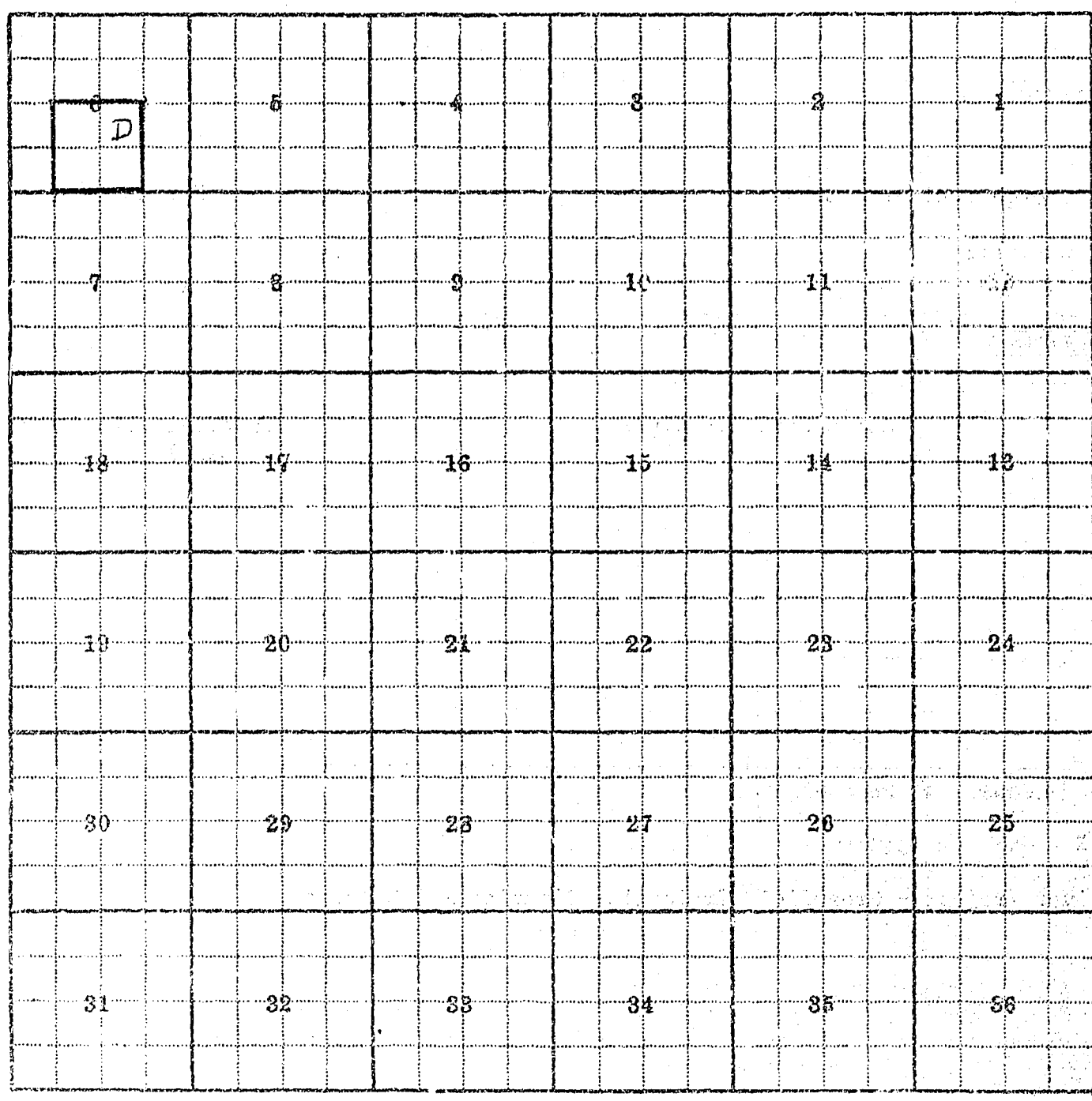

Land Ownership 6-D

F-1-A—5M—1-62—7448

County Cascade

Farm Checked: Date 7-21-60

By Robert Peter

STATE OF MONTANA
STATE ENGINEERS OFFICE
Water Resources Survey

T. 21N R. 1W Plat No. 8

Photo No. 2G-127

Legal Land Owner Gertrude Hafsos Address Sun River

Operator Same Address

Water is delivered by:— 1. Private System; 2. Ditch Company; 3. State Project; X 4. Federal Project; 5. Irrigation District

App. No. Decree No.	NAME OF APPROPRIATOR TO WHOM DECREED	NAME OF STREAM	Date App. Date Priority	Miner's Inches	In Use	NAME OF DITCH (Water Delivered By)	No.	R/F	Present Irr. Acres	Irrigable Acres
SEE										
PROJECT										
RIGHTS		North Fork-Sun River				Greenfield (Mill Coulee)				
						Canal	4	R	101	0

NOTE: R—Denotes Regular Irrigation. F—Flood Irrigation.

Adequate Supply: Yes X No Explain

Remarks

Sun River Project - Greenfield Irrigation District = 101 Acres

River Basin Missouri

Also in: Plat No. Twp. Rge.	Plat No. Twp. Rge.	Plat No. Twp. Rge.
Plat No. Twp. Rge.	Plat No. Twp. Rge.	Plat No. Twp. Rge.

Information From:

Gib Johnstone

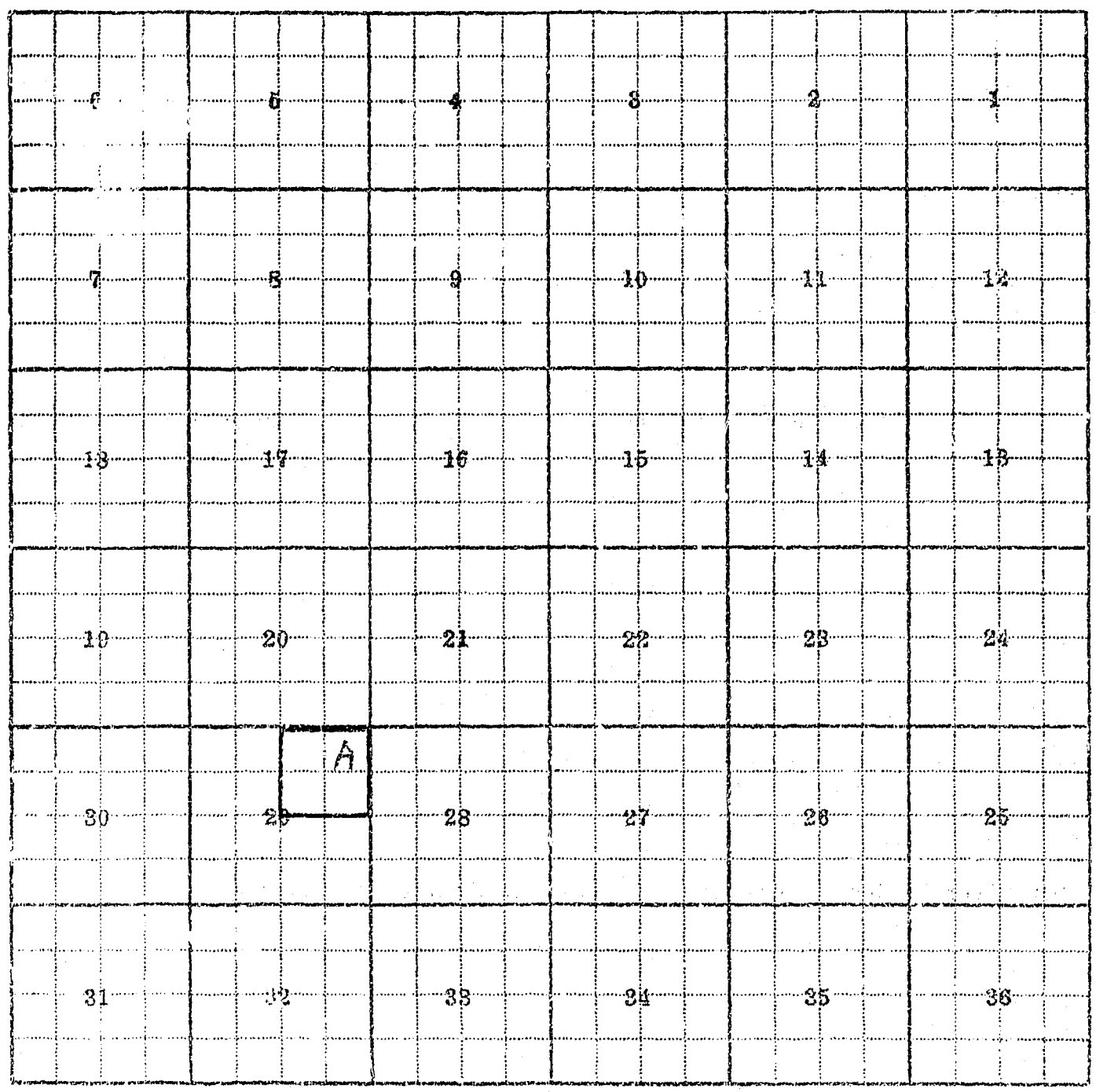

Land Ownership 29-A

F-1-A—5M—1-62—7448

County Cascade

Farm Checked: Date 7-21-60

By Robert Peter

STATE OF MONTANA
STATE ENGINEERS OFFICE
Water Resources Survey

T. 21N R. 1W Plat No. 8

Photo No. 3G-14

Legal Land Owner Paul & Sadie Hagen Address Sun River

Operator Same Address

Water is delivered by:— 1. Private System; 2. Ditch Company; 3. State Project; 4. Federal Project; 5. Irrigation District

App. No. Decree No.	NAME OF APPROPRIATOR TO WHOM DECREED	NAME OF STREAM	Date App. Date Priority	Miner's Inches	In Use	NAME OF DITCH (Water Delivered By)	No.	R/I	Present Irr. Acres	Irrigable Acres
SEE										
PROJECT										
RIGHTS		North Fork-Sun River				Greenfield South	4	R	105	105

NOTE: R—Denotes Regular Irrigation. F—Flood Irrigation.

Adequate Supply: Yes X No Explain

Remarks

Sun River Project - Greenfield Irrigation District - 105 Acres

River Basin Missouri

Also in: Plat No. Twp. Rge.	Plat No. Twp. Rge.	Plat No. Twp. Rge.
Plat No. Twp. Rge.	Plat No. Twp. Rge.	Plat No. Twp. Rge.

Information From:

Gib Johnstone

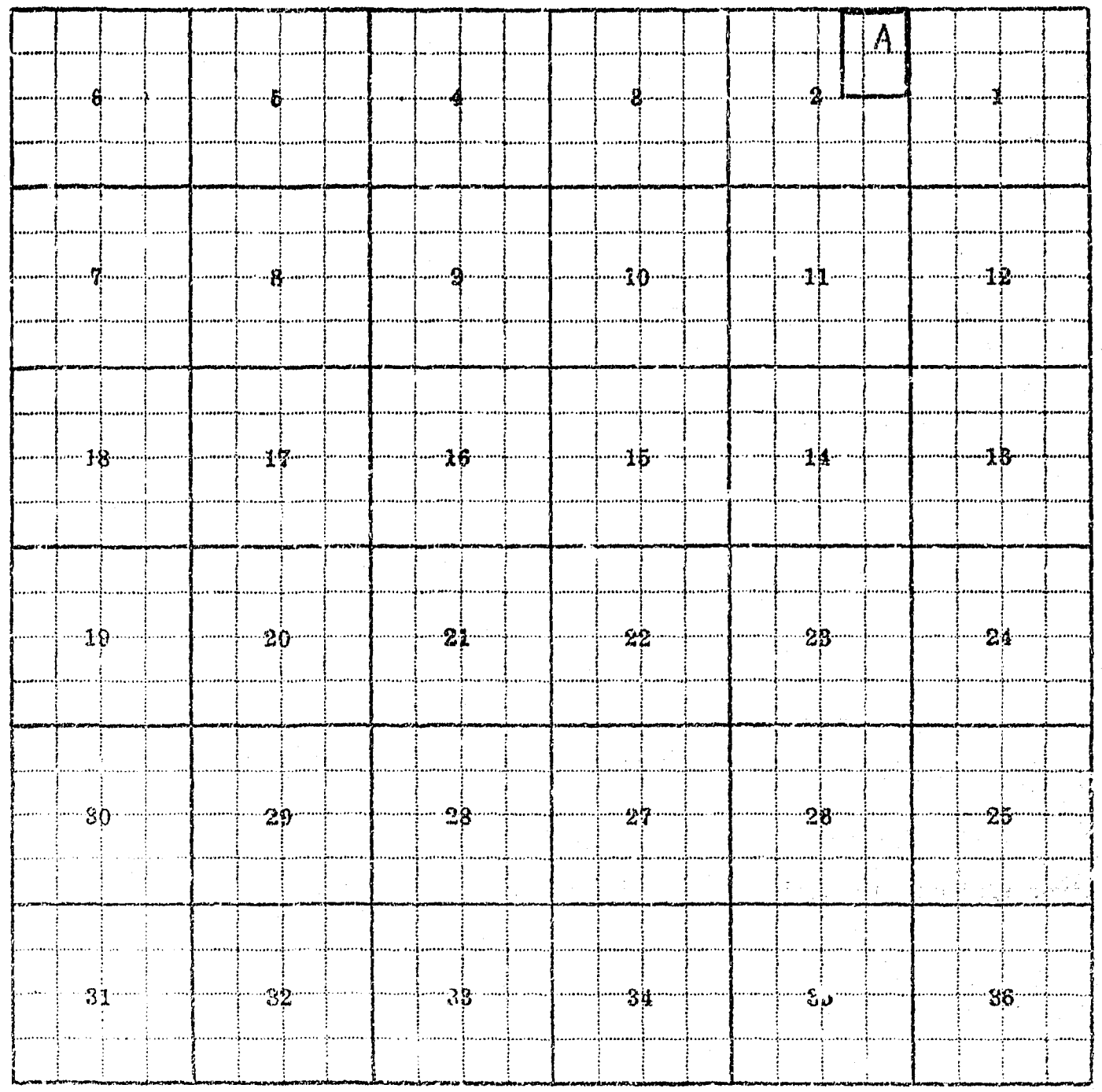

Land Ownership 2-A

F-1-A—5M—1-62—7448

County Cascade

Farm Checked: Date 7-19-60

By Robert Peter

STATE OF MONTANA
STATE ENGINEERS OFFICE
Water Resources Survey

T 21N R 1W Plat No. 8

Photo No. 2G-123

Legal Land Owner R.G. & Magdalen M. Hager Address Fort Shaw

Operator Same Address

Water is delivered by:— 1. Private System; 2. Ditch Company; 3. State Project; X 4. Federal Project; 5. Irrigation District

App. No. Decree No.	NAME OF APPROPRIATOR TO WHOM DECREED	NAME OF STREAM	Date App. Date Priority	Miner's Inches	In Use	NAME OF DITCH (Water Delivered By)	No.	R/F	Present Irr. Acres	Irrigable Acres
SEE										
PROJECT										
RIGHTS		North Fork- Sun River				Greenfield South	4	R	132	0

NOTE: R—Denotes Regular Irrigation. F—Flood Irrigation.

Adequate Supply: Yes X No Explain

Remarks

Sun River Project - Greenfield Irrigation District - 132 Acres

River Basin Missouri

Also in: Plat No. Twp. Rge. | Plat No. Twp. Rge. | Plat No. Twp. Rge.
Plat No. Twp. Rge. | Plat No. Twp. Rge. | Plat No. Twp. Rge.

Information From:

Gib Johnstone



Land Ownership 6-A

F-1-A—5M—1-62—7448

County Cascade

Farm Checked: Date 6-30-60

By Robert Peter

STATE OF MONTANA
STATE ENGINEERS OFFICE
Water Resources Survey

T. 21N. R. 1W. Plat No. 8

Photo No. 3G-3

Legal Land Owner John Hall Address Sun River

Operator Same Address

Water is delivered by:— 1. Private System; 2. Ditch Company; 3. State Project; X 4. Federal Project; 5. Irrigation District

App. No. Decree No.	NAME OF APPROPRIATOR TO WHOM DECREED	NAME OF STREAM	Date App. Date Priority	Miner's Inches	In Use	NAME OF DITCH (Water Delivered By)	No.	R/F	Present Irr. Acres	Irrigable Acres
SEE										
PROJECT										
RIGHTS		Sun River				Fort Shaw Canal	4	R	12	0

NOTE: R—Denotes Regular Irrigation. F—Flood Irrigation.

Adequate Supply: Yes X No Explain

Remarks

Sun River Project - Fort Shaw Irrigation District - 54.95 Acres, Section 34 & Plat No. 18, T=20N, R-1W

River Basin Missouri

Also in: Plat No. Twp. Rge.	Plat No. Twp. Rge.	Plat No. Twp. Rge.
Plat No. Twp. Rge.	Plat No. Twp. Rge.	Plat No. Twp. Rge.

Information From:

Herb Sharp

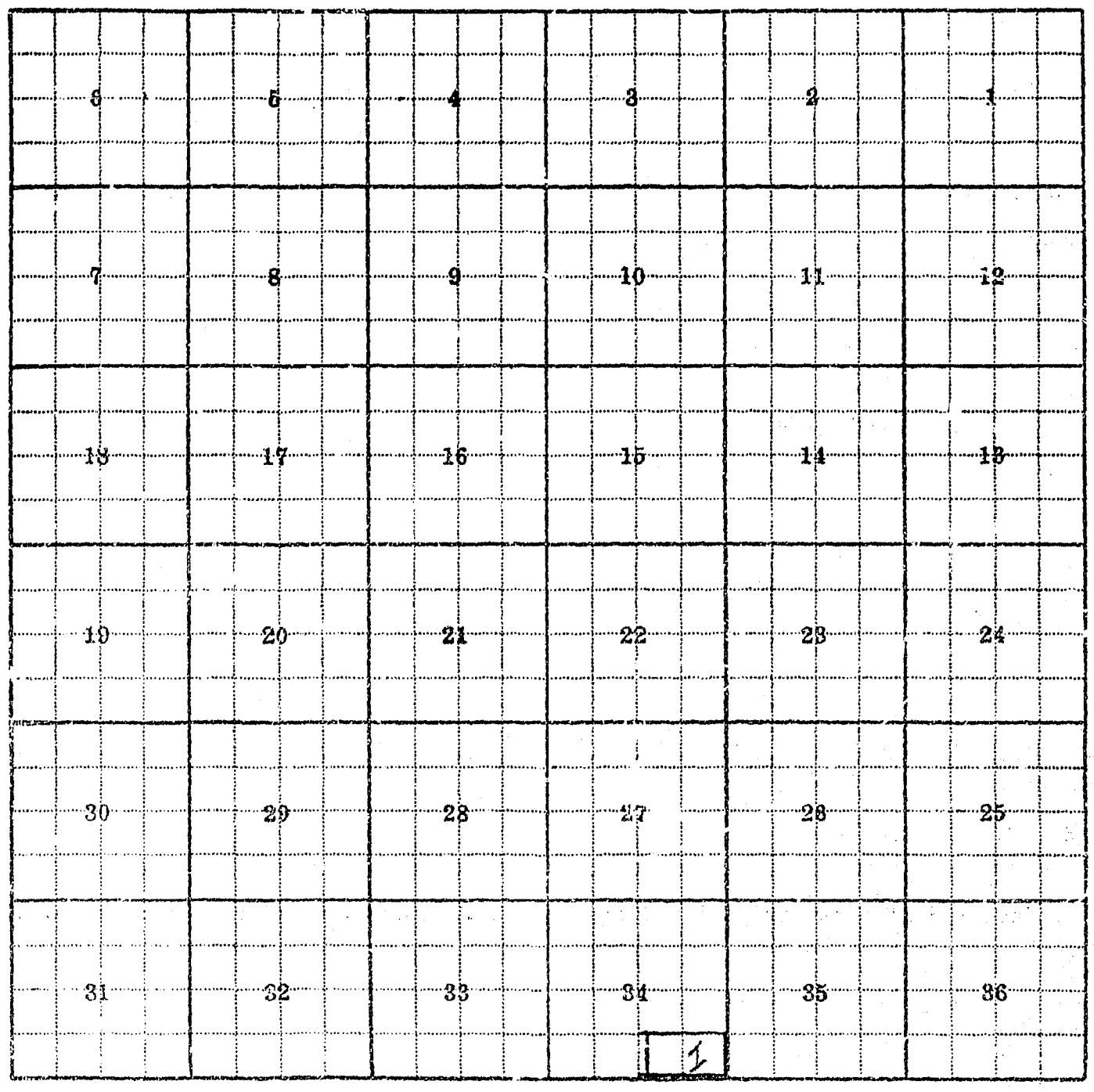

Land Ownership 34-I

F-1-A—5M—1-62—7448

County Cascade

Farm Checked: Date 7-28-60

By Robert Peter

STATE OF MONTANA
STATE ENGINEERS OFFICE
Water Resources Survey

T 21N R 1W Plat No. 8

Photo No. 3G-6, 3G-5, 3G-16, 3G-15

Legal Land Owner Clarence K. & Violet I. Hamann Address Sun River

Operator Same Address

Water is delivered by:—X 1. Private System; 2. Ditch Company; 3. State Project; 4. Federal Project; 5. Irrigation District

App. No. Decree No.	NAME OF APPROPRIATOR TO WHOM DECREED	NAME OF STREAM	Date App. Date Priority	Miner's Inches	In Use	NAME OF DITCH (Water Delivered By)	No.	R/F	Present Irr. Acres	Irrigable Acres
A-1857	Alvin Sherman	Unnamed Stream	2-19-35	120	Yes)	Sherman Ditches	1	R	101	0
A-1858	Alvin Sherman	Unnamed Stream	2-19-35	120	Yes)					
A-1859	Alvin Sherman	Unnamed Stream	3-19-36	120	Yes)					

NOTE: R—Denotes Regular Irrigation. F—Flood Irrigation.

Adequate Supply: Yes X No Explain

Remarks

River Basin Missouri

Also in: Plat No. Twp. Rge.	Plat No. Twp. Rge.	Plat No. Twp. Rge.
Plat No. Twp. Rge.	Plat No. Twp. Rge.	Plat No. Twp. Rge.

Information From: Clarence Hamann

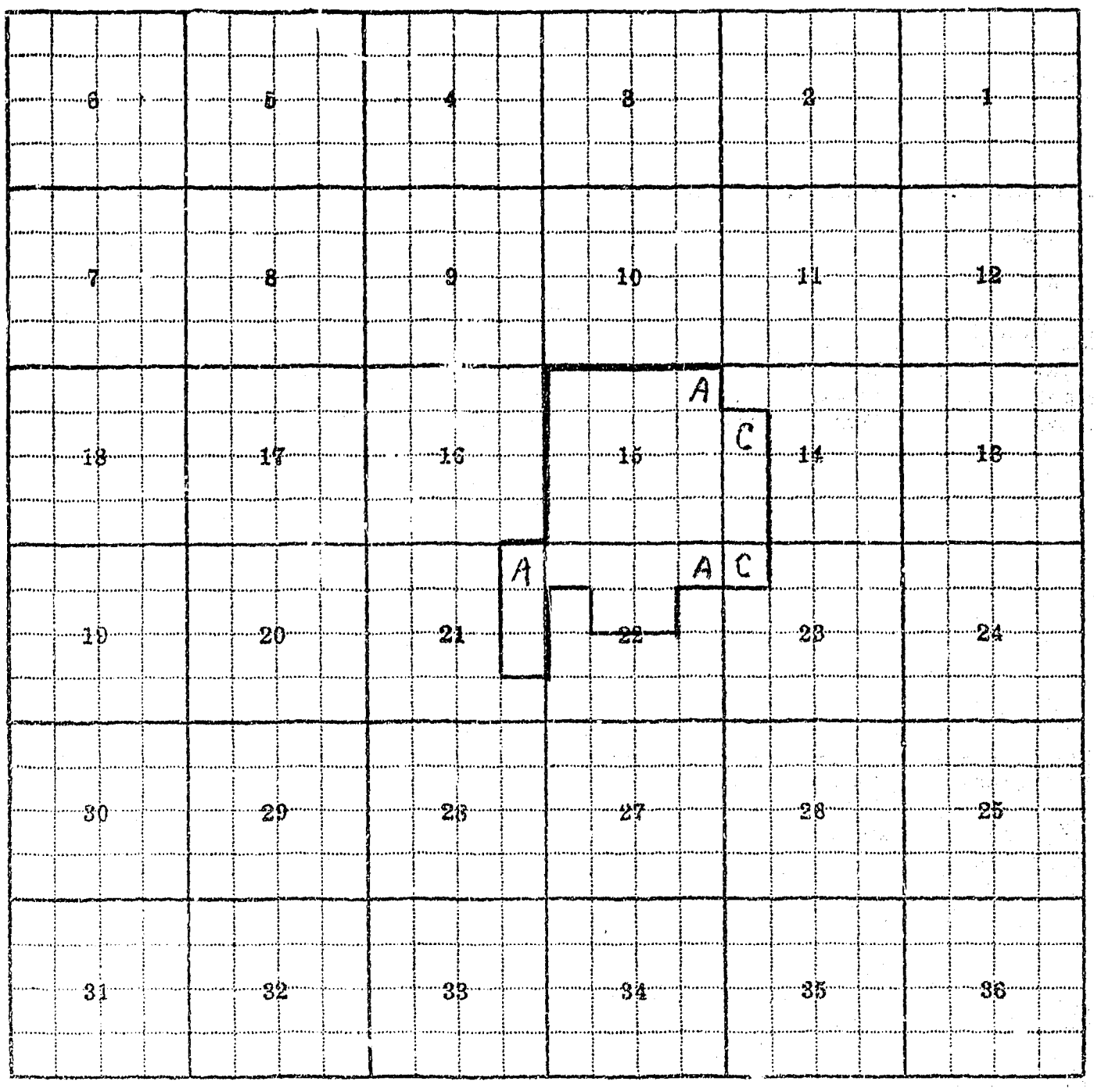

Land Ownership 14-C, 15-A, 21-A, 22-A, 23-C

F-1-A—5M—1-62—7448

County Cascade

Farm Checked: Date 7-22-60

By Robert Peter

STATE OF MONTANA
STATE ENGINEERS OFFICE
Water Resources Survey

T. 21N R. 1W Plat No. 8

Photo No. 26-125

Legal Land Owner Curtis Harris Address Sun River

Operator Same Address

Water is delivered by:— 1. Private System; 2. Ditch Company; 3. State Project; X 4. Federal Project; 5. Irrigation District

App. No. Decree No.	NAME OF APPROPRIATOR TO WHOM DECREED	NAME OF STREAM	Date App. Date Priority	Miner's Inches	In Use	NAME OF DITCH (Water Delivered By)	No.	R/F	Present Irr. Acres	Irrigable Acres
SEE										
PROJECT										
RIGHTS		Sun River (North Fork)				Greenfield (Mill Coulee)				
						Canal	4	R	126	0

NOTE: R—Denotes Regular Irrigation. F—Flood Irrigation.

Adequate Supply: Yes X No Explain

Remarks

Sun River Project - Greenfield Irrigation District - 97 Acres, Section 17
29 Acres, Section 20

River Basin Missouri

Also in: Plat No. Twp. Rge.	Plat No. Twp. Rge.	Plat No. Twp. Rge.
Plat No. Twp. Rge.	Plat No. Twp. Rge.	Plat No. Twp. Rge.

Information From:
Gib Johnstone

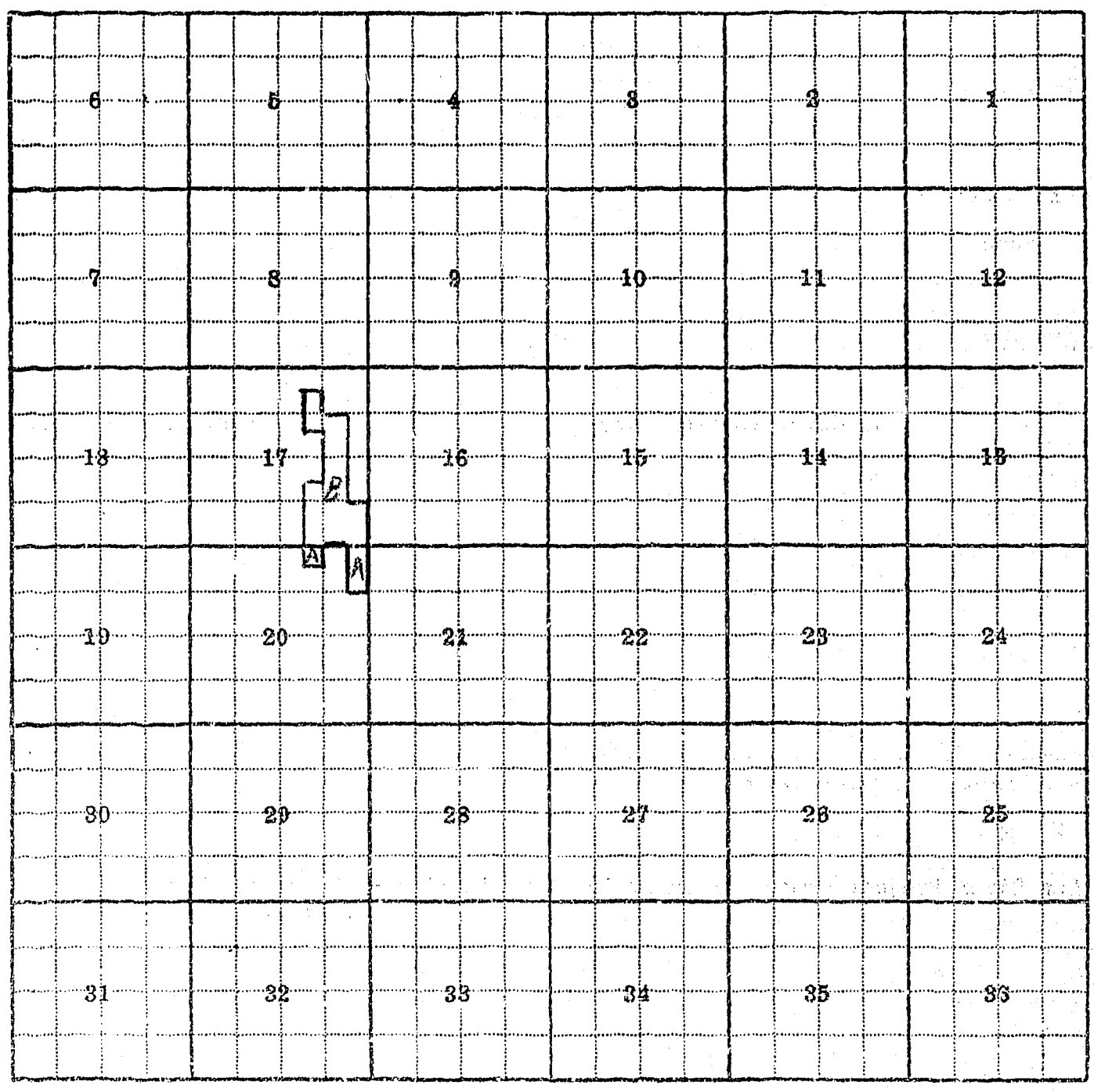

Land Ownership 17-B, 20-A

F-1-A—5M—1-62—7448

County Cascade

Farm Checked: Date 7-21-60

By Robert Peter

STATE OF MONTANA
STATE ENGINEERS OFFICE
Water Resources Survey

T. 21N R. 1W Plat No. 8

Photo No. 3G-8

Legal Land Owner Ernest & Frances Henschel Address Sun River

Operator Same Address

Water is delivered by:— 1. Private System; 2. Ditch Company; 3. State Project; X 4. Federal Project; 5. Irrigation District

App. No. Decree No.	NAME OF APPROPRIATOR TO WHOM DECREED	NAME OF STREAM	Date App. Date Priority	Miner's Inches	In Use	NAME OF DITCH (Water Delivered By)	No.	R/F	Present Irr. Acres	Irrigable Acres
SEE										
PROJECT										
RIGHTS		North Fork-Sun River				Greenfield South	4	R	111	0

NOTE: R—Denotes Regular Irrigation. F—Flood Irrigation.

Adequate Supply: Yes X No Explain

Remarks

Sun River Project - Greenfield Irrigation District - 111 Acres

River Basin Missouri

Also in: Plat No. Twp. Rge.	Plat No. Twp. Rge.	Plat No. Twp. Rge.
Plat No. Twp. Rge.	Plat No. Twp. Rge.	Plat No. Twp. Rge.

Information From:

Gib Johnstone

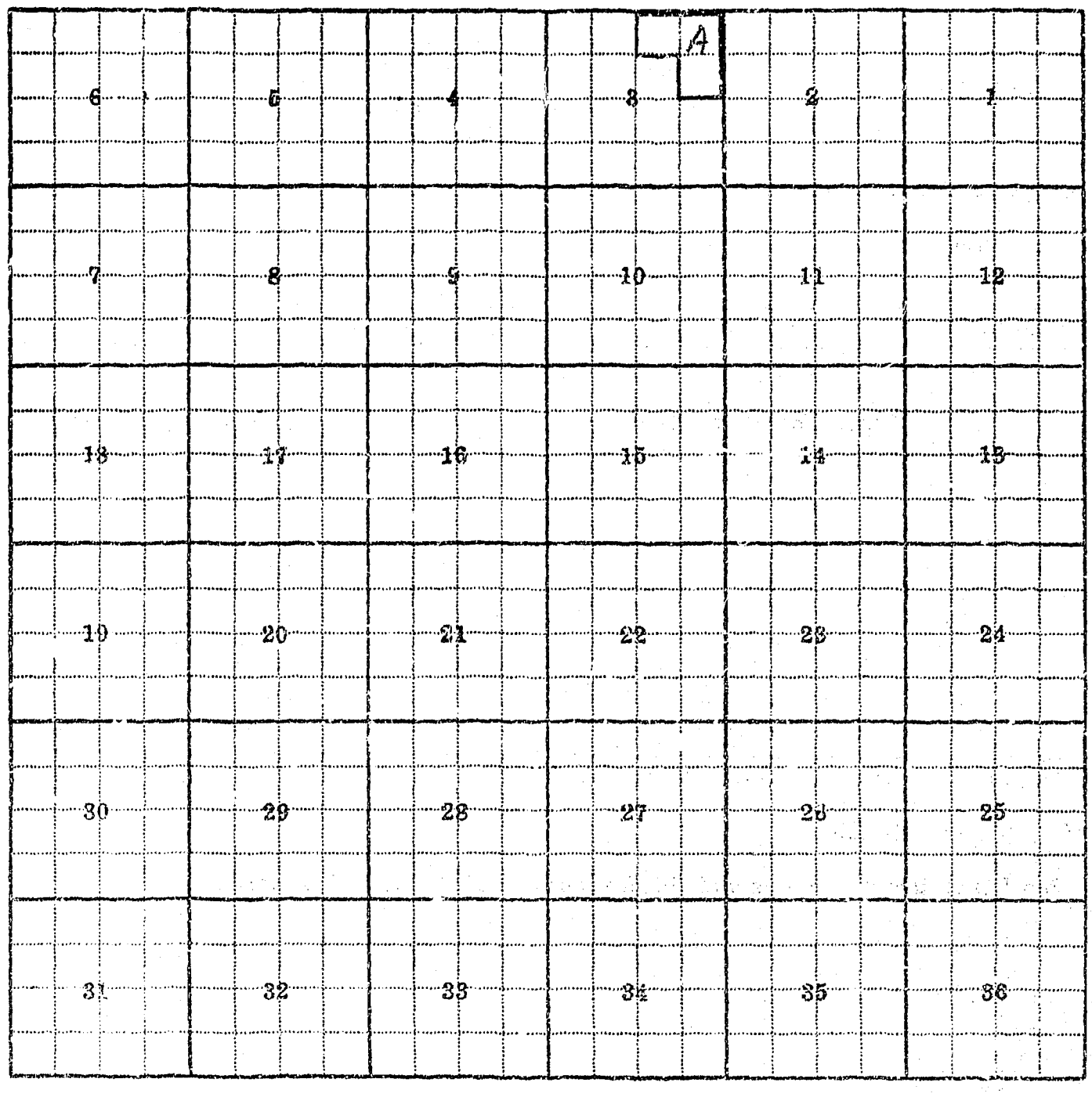

Land Ownership 3-A

F-1-A—5M—1-62—7448

County Cascade

Farm Checked: Date 7-19-60

By Robert Peter

STATE OF MONTANA
STATE ENGINEERS OFFICE
Water Resources Survey

T. 21N R. 1W Plat No. 8

Photo No. 2G-123

Legal Land Owner Henry H. Hennekes Address Fort Shaw

Operator Same Address

Water is delivered by:— 1. Private System; 2. Ditch Company; 3. State Project; X 4. Federal Project; 5. Irrigation District

App. No. Decree No.	NAME OF APPROPRIATOR TO WHOM DECREED	NAME OF STREAM	Date App. Date Priority	Miner's Inches	In Use	NAME OF DITCH (Water Delivered By)	No.	R/F	Present Irr. Acres	Irrigable Acres
SEE										
PROJECT										
RIGHTS		North Fork-Sun River				Greenfield South	4	R	66	0

NOTE: R—Denotes Regular Irrigation. F—Flood Irrigation.

Adequate Supply: Yes X No Explain

Remarks

Sun River Project - Greenfield Irrigation District - 66 Acres

River Basin Missouri

Also in: Plat No. Twp. Rge. | Plat No. Twp. Rge. | Plat No. Twp. Rge.
Plat No. Twp. Rge. | Plat No. Twp. Rge. | Plat No. Twp. Rge.

Information From:
Gib Johnstone

B

6	5	4	3	2	1
7	8	9	10	11	12
18	17	16	15	14	13
19	20	21	22	23	24
30	29	28	27	26	25
31	32	33	34	35	36

Land Ownership 6-B

F-1-A—5M—1-62—7448

County Cascade

Farm Checked: Date 8-3-60

By Robert Peter

STATE OF MONTANA
STATE ENGINEERS OFFICE
Water Resources Survey

T 21N R 1W Plat No. 8

Photo No. 2G-127

Legal Land Owner Lou W. & Nora Hitchcock Address

Operator Same Address

Water is delivered by:— X 1. Private System; 2. Ditch Company; 3. State Project; 4. Federal Project; 5. Irrigation District

App. No. Decree No.	NAME OF APPROPRIATOR TO WHOM DECREED	NAME OF STREAM	Date App. Date Priority	Miner's Inches	In Use	NAME OF DITCH (Water Delivered By)	No.	R/F	Present Irr. Acres	Irrigable Acres
NO										
FILING		Sun River				Hitchcock Ditch & Pump	1	R	43	0

NOTE: R—Denotes Regular Irrigation. F—Flood Irrigation.

Adequate Supply: Yes..... No..... Explain.....

Remarks.....

River Basin Missouri

Also in: Plat No. 18 Twp. 20N Rge. 1W	Plat No. Twp. Rge.	Plat No. Twp. Rge.
Plat No. Twp. Rge.	Plat No. Twp. Rge.	Plat No. Twp. Rge.

Information From:

Louis Hitchcock

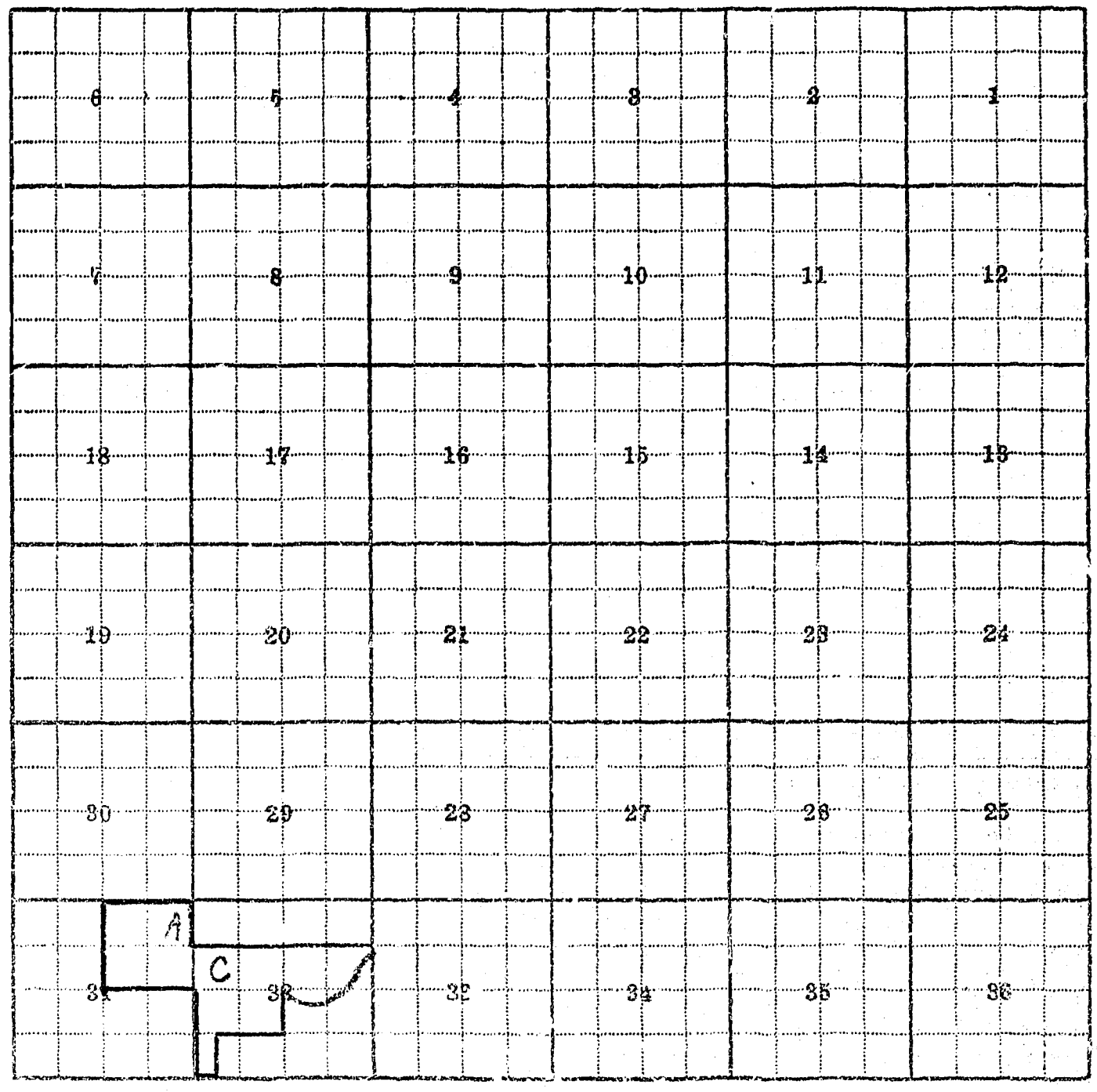

Land Ownership 31-A, 32-C

F-1-A—5M—1-62—7448

County: Cascade

Farm Checked: Date 7-20-60

By: Robert Peter

STATE OF MONTANA
STATE ENGINEERS OFFICE
Water Resources Survey

T. 21N. R. 1W. Plat No. 8

Photo No. 3G-7

Legal Land Owner: Mark A. & Sylvia Hitchcock Address:

Operator: Wally Winship Address: Sun River

Water is delivered by:— 1. Private System; 2. Ditch Company; 3. State Project; X 4. Federal Project; 5. Irrigation District

App. No. Decree No.	NAME OF APPROPRIATOR TO WHOM DECREED	NAME OF STREAM	Date App. Date Priority	Miner's Inches	In Use	NAME OF DITCH (Water Delivered By)	No.	R/F	Present Irr. Acres	Irrigable Acres
SEE										
PROJECT										
RIGHTS		North Fork-Sun River				Greenfield South	4	R	106	0

NOTE: R—Denotes Regular Irrigation. F—Flood Irrigation.

Adequate Supply: Yes X No Explain

Remarks

Sun River Project - Greenfield Irrigation District - 106 Acres

River Basin: Missouri

Also in: Plat No. Twp. Rge.	Plat No. Twp. Rge.	Plat No. Twp. Rge.
Plat No. Twp. Rge.	Plat No. Twp. Rge.	Plat No. Twp. Rge.

Information From:

Gib Johnstone

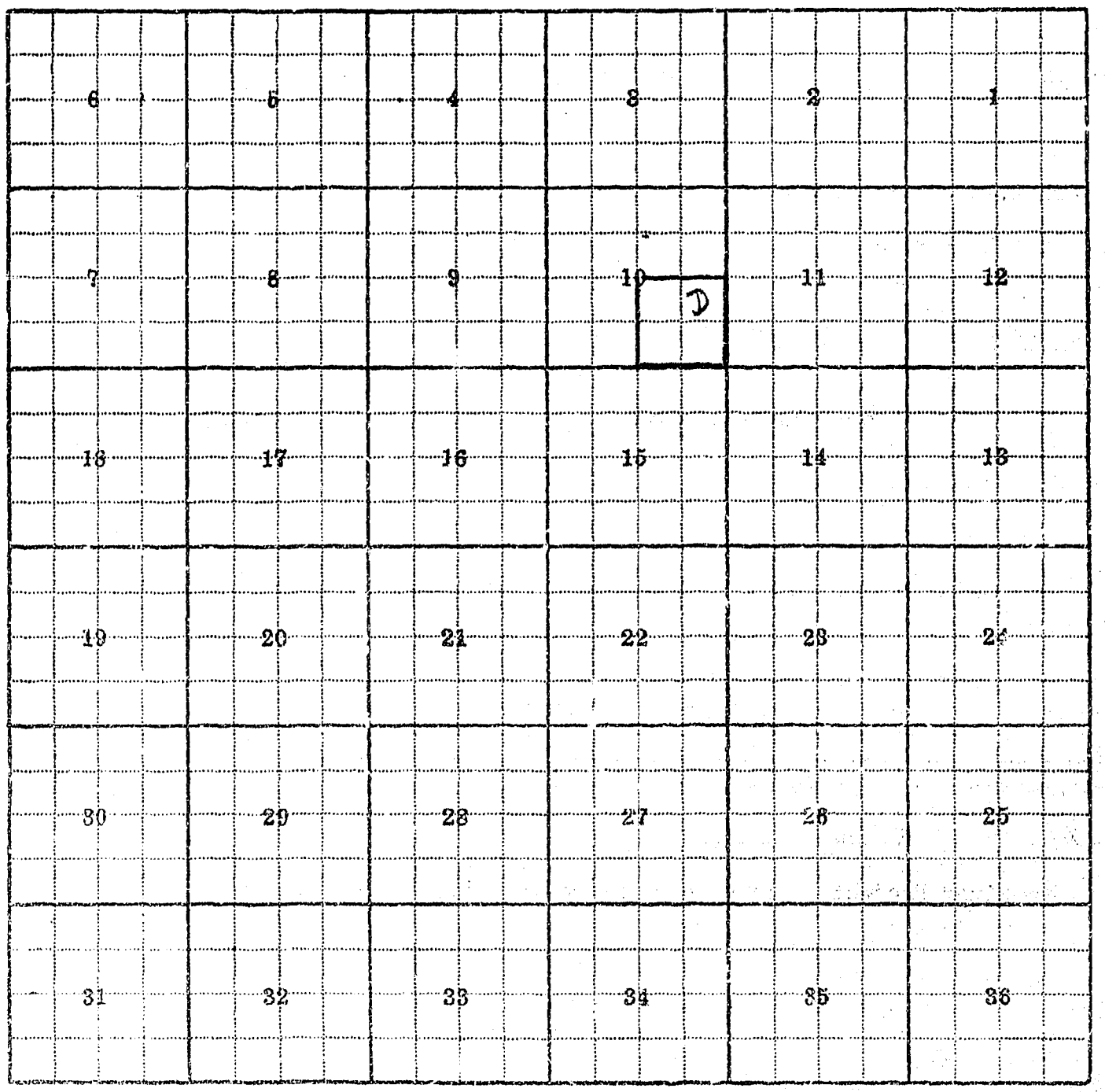

Land Ownership 10-D

F-1-A—5M—1-62—7448

County Cascade

Farm Checked: Date 7-21-60

By Robert Peter

STATE OF MONTANA
STATE ENGINEERS OFFICE
Water Resources Survey

T. 21N R. 1W Plat No. 8

Photo No. 3G-14

Legal Land Owner Alben & Pearl S. Hoen Address Sun River

Operator Same Address

Water is delivered by:— 1. Private System; 2. Ditch Company; 3. State Project; X 4. Federal Project; 5. Irrigation District

App. No. Decree No.	NAME OF APPROPRIATOR TO WHOM DECREED	NAME OF STREAM	Date App. Date Priority	Miner's Inches	In Use	NAME OF DITCH (Water Delivered By)	No.	R/F	Present Irr. Acres	Irrigable Acres
SEE										
PROJECT										
RIGHTS		North Fork-Sun River				Greenfield South	4	R	33	0

NOTE: R—Denotes Regular Irrigation. F—Flood Irrigation.

Adequate Supply: Yes X No Explain

Remarks

Sun River Project - Greenfield Irrigation District - 33 Acres

River Basin Missouri

Also in: Plat No. Twp. Rge.	Plat No. Twp. Rge.	Plat No. Twp. Rge.
Plat No. Twp. Rge.	Plat No. Twp. Rge.	Plat No. Twp. Rge.

Information From:

Gib Johnstone

6	5	4	3	2	1 A
7	8	9	10	11	12
18	17	16	15	14	13
19	20	21	22	23	24
30	29	28	27	26	25
31	32	33	34	35	36

Land Ownership 1-A

F-1-A—5M—1-62—7448

County Cascade

Farm Checked: Date 7-21-60

By Robert Peter

STATE OF MONTANA
STATE ENGINEERS OFFICE
Water Resources Survey

T. 21N R. 1W Pla

Photo No. 3G-8

Legal Land Owner Lloyd W. Hughes Address Sun River

Operator Same Address

Water is delivered by:— 1. Private System; 2. Ditch Company; 3. State Project; X 4. Federal Project; 5. Irrigati

App. No. Decree No.	NAME OF APPROPRIATOR TO WHOM DECREED	NAME OF STREAM	Date App. Date Priority	Miner's Inches	In Use	NAME OF DITCH (Water Delivered By)	No.	R/F	Pres Irr. A
SEE									
PROJECT									
RIGHTS		North Fork-Sun River				Greenfield South	4	R	15

NOTE: R—Denotes Regular Irrigation. F—Flood Irrigation.

Adequate Supply: Yes X No Explain

Remarks

Sun River Project - Greenfield Irrigation District - 154 Acres

River Basin Missouri

Also in: Plat No. Twp. Rge.	Plat No. Twp. Rge.	Plat No. Twp. Rge.
Plat No. Twp. Rge.	Plat No. Twp. Rge.	Plat No. Twp. Rge.

Information From:

Gib Johnstone

6	5	4	3	2	1
7	8	9	10	11	12
18	17	16	15	14	13
19	20	21	22	23	24
30	29	28	27	26	25
31	32	33	34	35	36

Land Ownership 4-C

F-1-A—5M—1-62—7448

County Cascade

Farm Checked: Date 7-19-60

By Robert Peter

STATE OF MONTANA
STATE ENGINEERS OFFICE
Water Resources Survey

T. 21N. R. 1W. Plat No. 8

Photo No. 2G-125

Legal Land Owner Chris Jacobsen Address Fort Shaw

Operator Same Address

Water is delivered by:— 1. Private System; 2. Ditch Company; 3. State Project; X 4. Federal Project; 5. Irrigation District

App. No. Decree No.	NAME OF APPROPRIATOR TO WHOM DECREED	NAME OF STREAM	Date App. Date Priority	Miner's Inches	In Use	NAME OF DITCH (Water Delivered By)	No.	R/F	Present Irr. Acres	Irrigable Acres
SEE										
PROJECT										
RIGHTS		North Fork-Sun River				Greenfield (mill Coulee)				
						Canal	4	R	71	0

NOTE: R—Denotes Regular Irrigation. F—Flood Irrigation.

Adequate Supply: Yes X No Explain

Remarks

Sun River Project - Greenfield Irrigation District - 54 Acres, Section 18
62 Acres, Section 19

River Basin Missouri

Also in: Plat No. Twp. Rge.	Plat No. Twp. Rge.	Plat No. Twp. Rge.
Plat No. Twp. Rge.	Plat No. Twp. Rge.	Plat No. Twp. Rge.

Information From:

Gib Johnstone

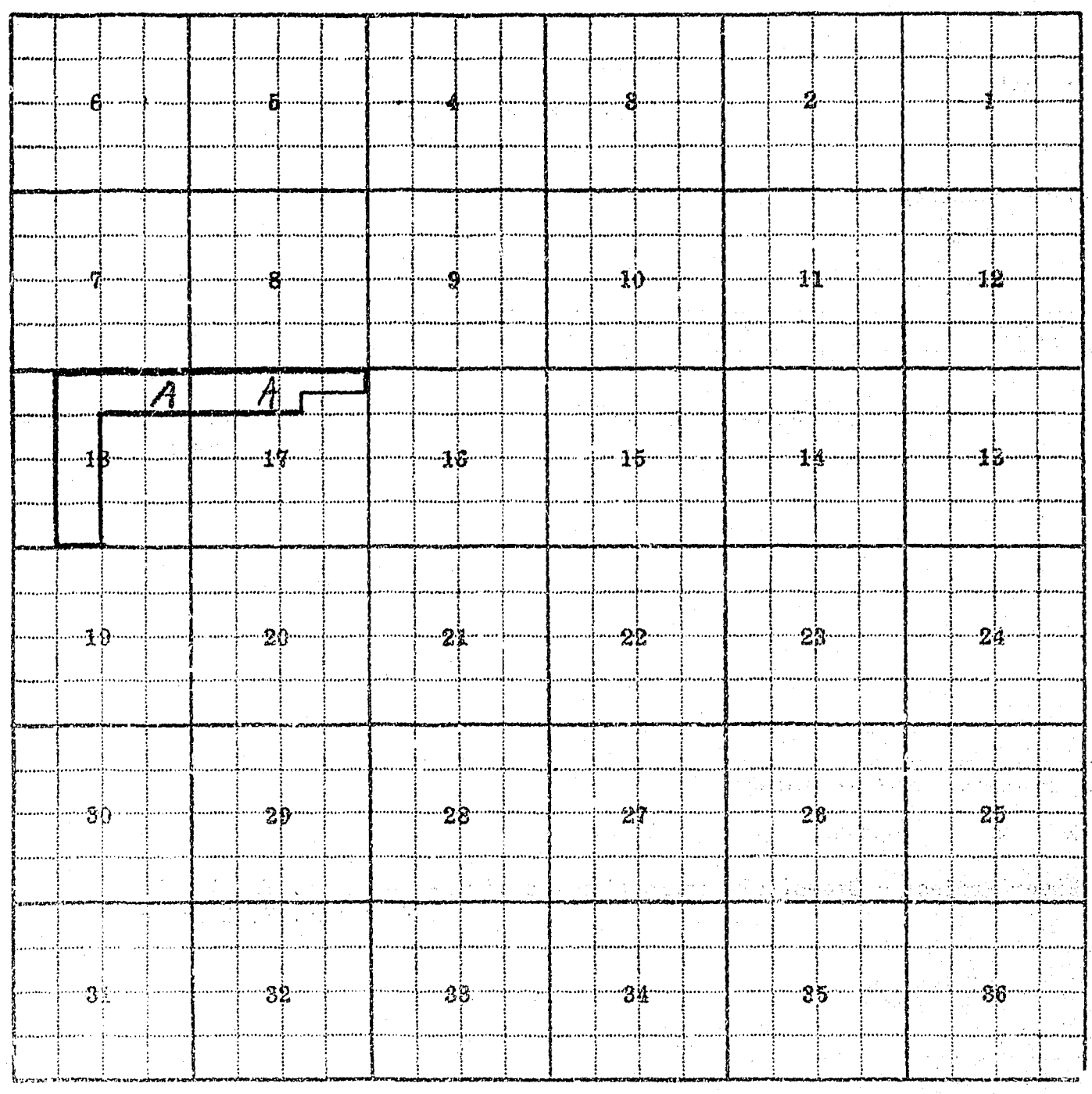

Land Ownership 17-A, 18-A

F-1-A—5M—1-62—7448

County Cascade

Farm Checked: Date 7-19-60

By Robert Peter

STATE OF MONTANA
STATE ENGINEERS OFFICE
Water Resources Survey

T. 21N. 1W. Plat No. 8

Photo No. 2G-125

Legal Land Owner Chris & Eva E. Jacobsen Address Fort Shaw

Operator Same Address

Water is delivered by:— 1. Private System; 2. Ditch Company; 3. State Project; X 4. Federal Project; 5. Irrigation District

App. No. Decree No.	NAME OF APPROPRIATOR TO WHOM DECREED	NAME OF STREAM	Date App. Date Priority	Miner's Inches	In Use	NAME OF DITCH (Water Delivered By)	No.	R/F	Present Irr. Acres	Irrigable Acres
SEE										
PROJECT										
RIGHTS		North Fork-Sun River				Greenfield (Mill Coulee)				
						Canal	4	R	177	

NOTE: R—Denotes Regular Irrigation. F—Flood Irrigation.

Adequate Supply: Yes X No Explain

Remarks

Sun River Project - Greenfield Irrigation District - 91 Acres, Section 19

River Basin Missouri

Also in: Plat No. Twp. Rge.	Plat No. Twp. Rge.	Plat No. Twp. Rge.
Plat No. Twp. Rge.	Plat No. Twp. Rge.	Plat No. Twp. Rge.

Information From:

Gib Johnstone

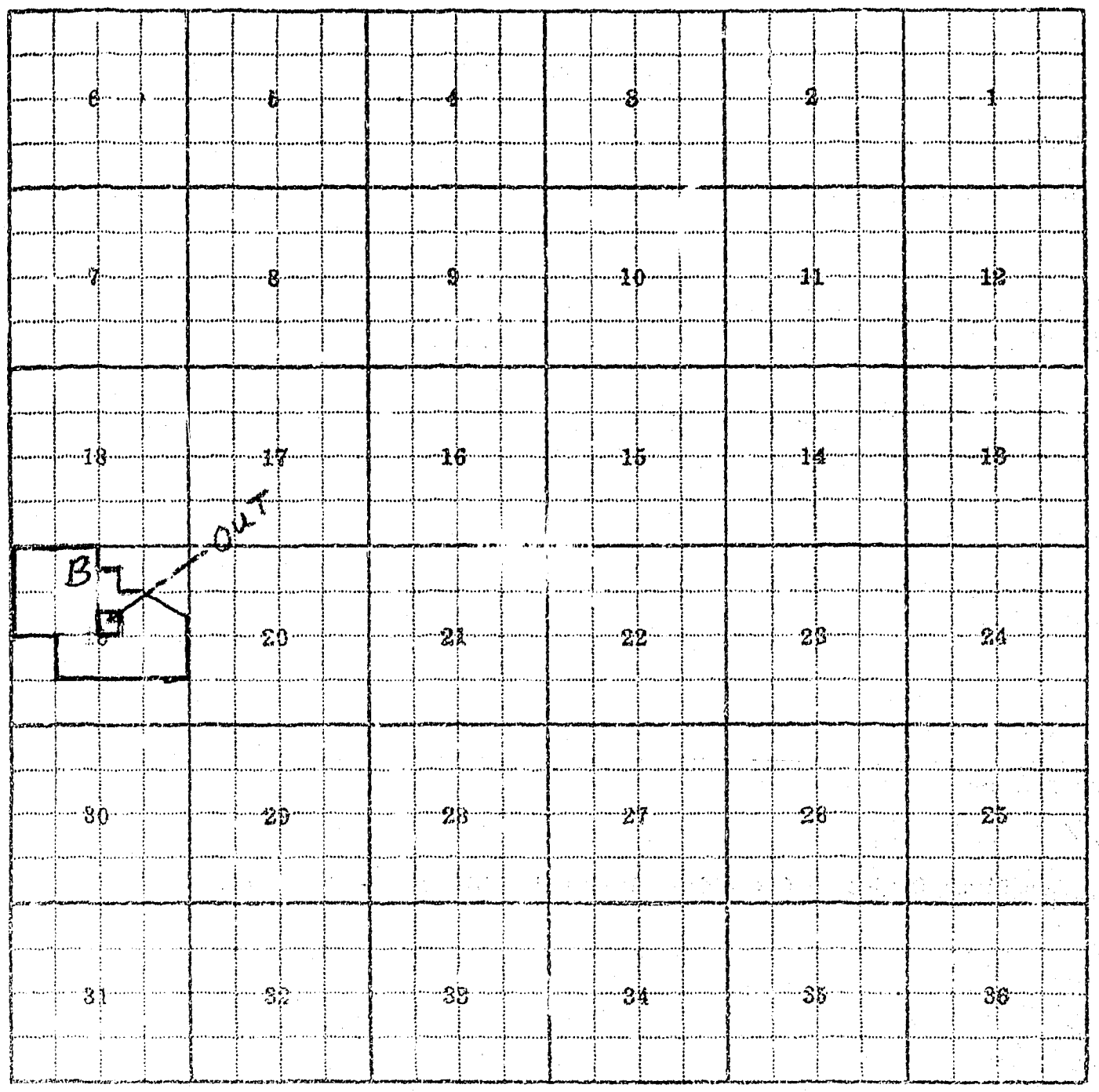

Land Ownership 19-B

F-1-A—5M—1-62—7448

County Cascade

Farm Checked: Date 7-20-60

By Robert Peter

STATE OF MONTANA
STATE ENGINEERS OFFICE
Water Resources Survey

T 21N R 1W Plat No 8

Photo No 2G-123

Legal Land Owner Edna L. Jenkins Address

Operator Richard Jenkins Address Fort Shaw

Water is delivered by:— 1. Private System; 2. Ditch Company; 3. State Project; X 4. Federal Project; 5. Irrigation District

App. No. Decree No.	NAME OF APPROPRIATOR TO WHOM DECREED	NAME OF STREAM	Date App. Date Priority	Miner's Inches	In Use	NAME OF DITCH (Water Delivered By)	No.	R/F	Present Irr. Acres	Irrigable Acres
SEE										
PROJECT										
RIGHTS		North Fork-Sun River				Greenfield South	4	R	67	0

NOTE: R—Denotes Regular Irrigation. F—Flood Irrigation.

Adequate Supply: Yes X No Explain

Remarks

Sun River Project - Greenfield Irrigation District - 67 Acres

River Basin Missouri

Also in: Plat No. Twp. Rge. | Plat No. Twp. Rge. | Plat No. Twp. Rge.
Plat No. Twp. Rge. | Plat No. Twp. Rge. | Plat No. Twp. Rge.

Information From:
Richard Jenkins

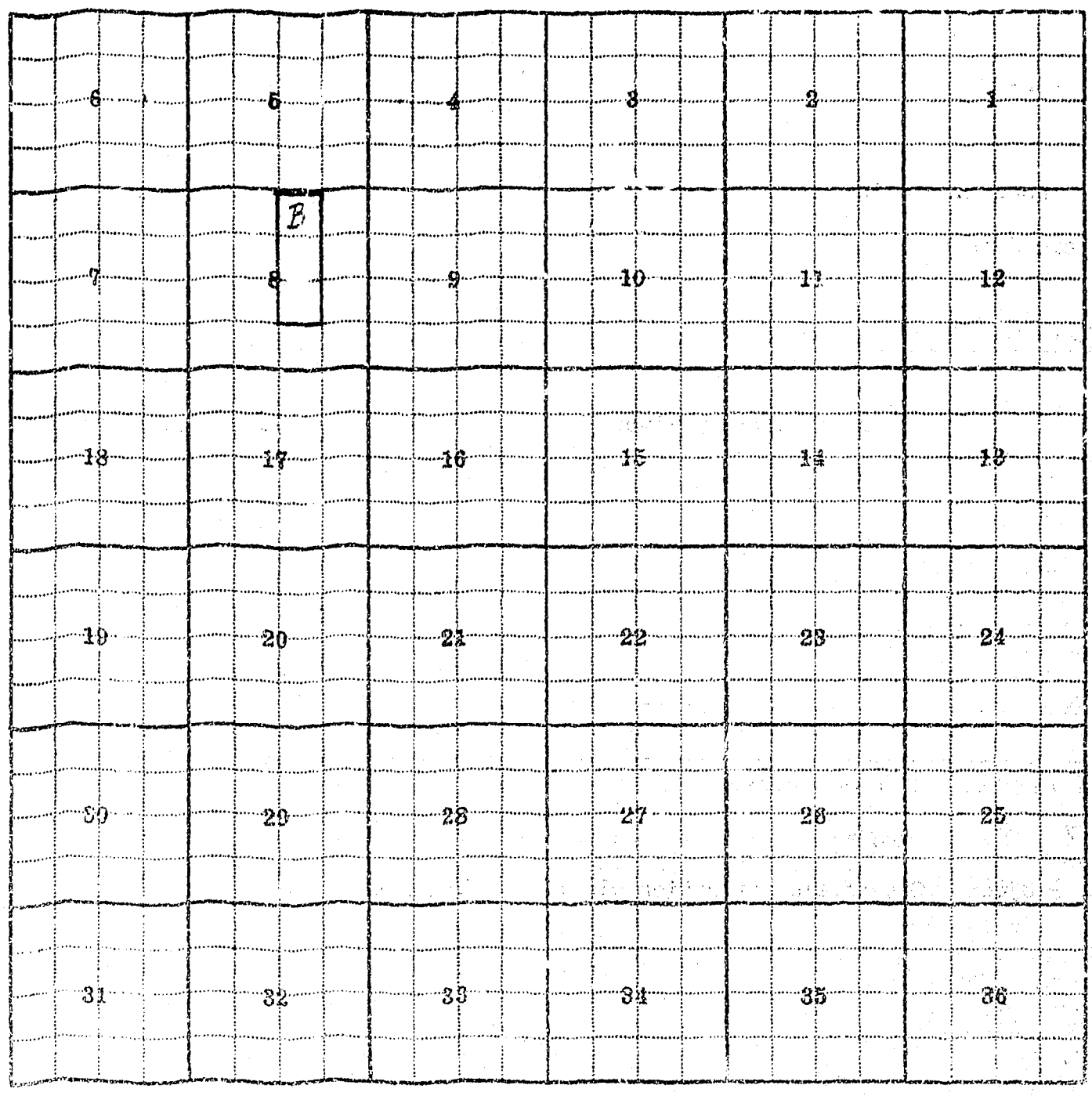

Land Ownership 8-B

F-1-A—5M—1-62—7448

County Cascade

Farm Checked: Date 7-20-60

By Robert Peter

STATE OF MONTANA
STATE ENGINEERS OFFICE
Water Resources Survey

T. 21N. R. 1W. Plat No. 8

Photo No. 26-123

Legal Land Owner Ernest O. & Hallie I. Jenkins Address Fort Shaw

Operator Same Address

Water is delivered by:— 1. Private System; 2. Ditch Company; 3. State Project; X 4. Federal Project; 5. Irrigation District

App. No. Decree No.	NAME OF APPROPRIATOR TO WHOM DECREED	NAME OF STREAM	Date App. Date Priority	Miner's Inches	In Use	NAME OF DITCH (Water Delivered By)	No.	R/F	Present Irr. Acres	Irrigable Acres
SEE PROJECT RIGHTS		North Fork-Sun River				Greenfield South	4	R	141	0

NOTE: R—Denotes Regular Irrigation. F—Flood Irrigation.

Adequate Supply: Yes X No Explain

Remarks

Sun River Project - Greenfield Irrigation District - 141 Acres

River Basin Missouri

Also in: Plat No. Twp. Rge. | Plat No. Twp. Rge. | Plat No. Twp. Rge.
Plat No. Twp. Rge. | Plat No. Twp. Rge. | Plat No. Twp. Rge.

Information From: Richard Jenkins

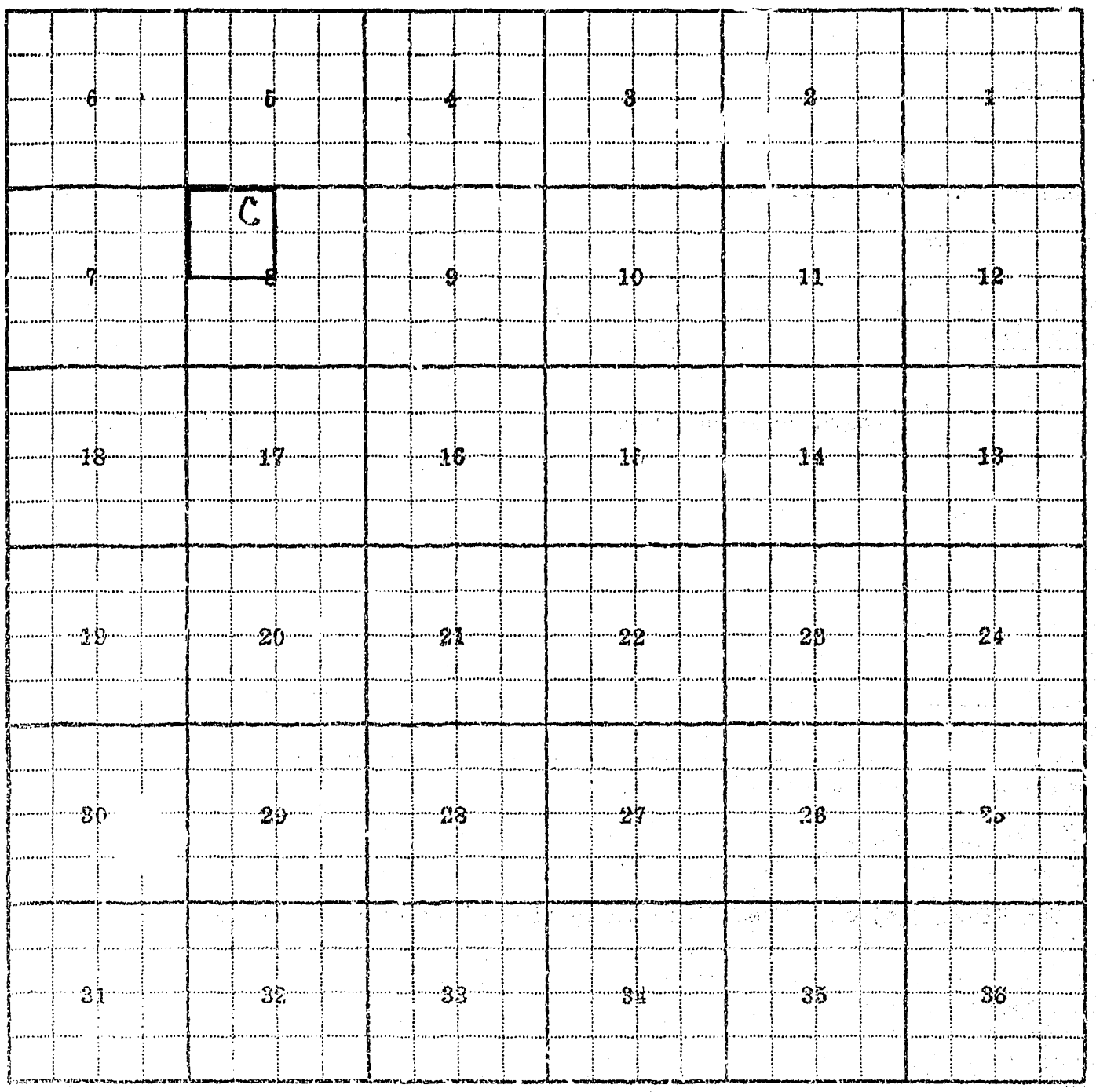

Land Ownership 8-C

F-1-A—5M—1-62—7448

County Cascade

Farm Checked: Date 7-20 60

By Robert Peter

STATE OF MONTANA
STATE ENGINEERS OFFICE
Water Resources Survey

T 21N R 1W Plat No. 8

Photo No. 2G-123

Legal Land Owner Jess Jenkins Address

Operator Richard Jenkins Address Fort Shaw

Water is delivered by:— 1. Private System; 2. Ditch Company; 3. State Project; X 4. Federal Project; 5. Irrigation District

App. No. Decree No.	NAME OF APPROPRIATOR TO WHOM DECREED	NAME OF STREAM	Date App. Date Priority	Miner's Inches	In Use	NAME OF DITCH (Water Delivered By)	No.	R/F	Present Irr. Acres	Irrigable Acres
SEE										
PROJECT										
RIGHTS		North Fork-Sun River				Greenfield South	4	R	74	0

NOTE: R—Denotes Regular Irrigation. F—Flood Irrigation.

Adequate Supply: Yes X No Explain

Remarks

Sun River Project - Greenfield Irrigation District - 74 Acres

River Basin Missouri

Also in: Plat No. Twp. Rge. | Plat No. Twp. Rge. | Plat No. Twp. Rge.
Plat No. Twp. Rge. | Plat No. Twp. Rge. | Plat No. Twp. Rge.

Information From:
Richard Jenkins

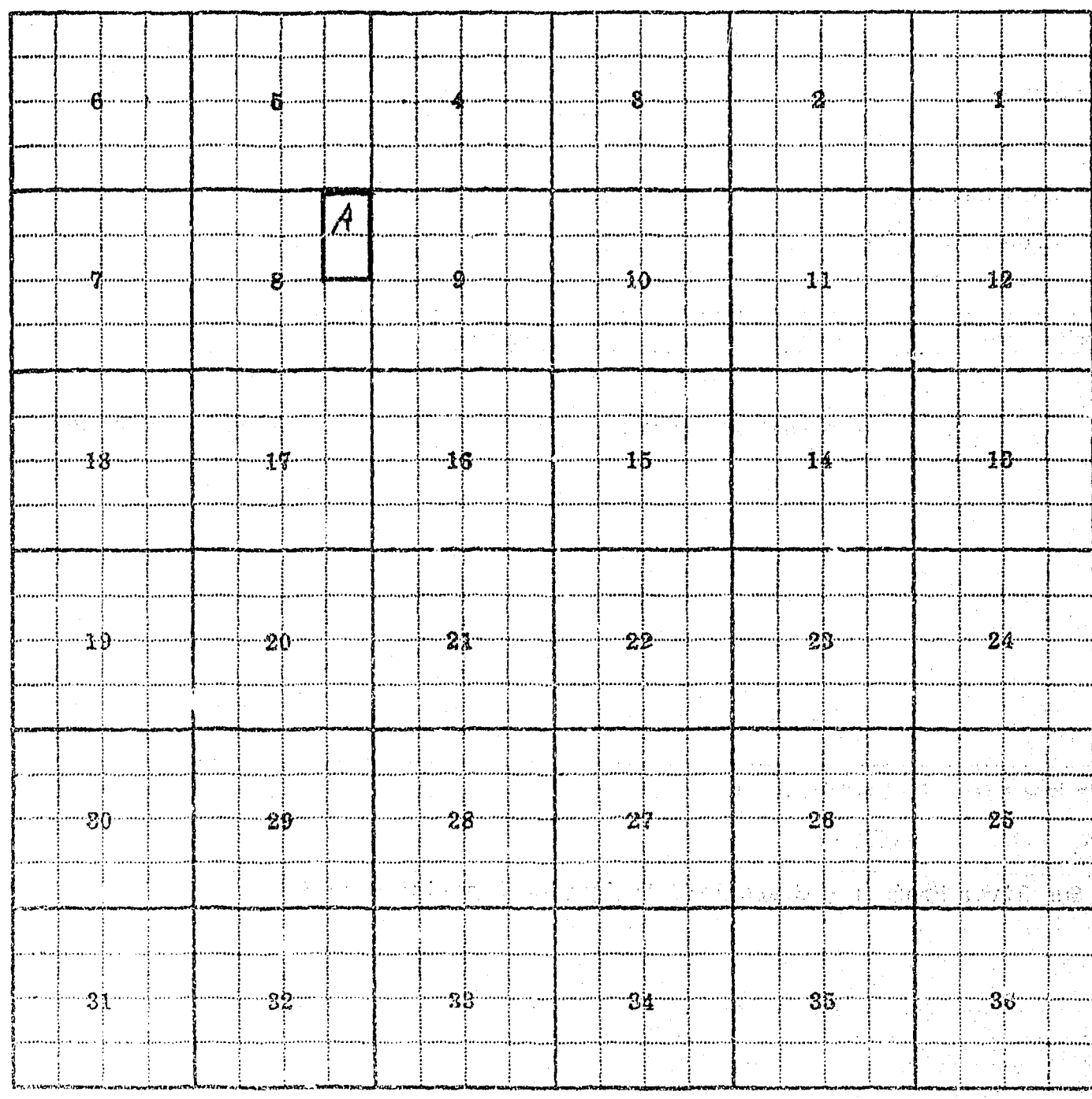

Land Ownership 8-A

F-1-A—5M—1-62—7448

County Cascade

Farm Checked: Date 7-20-60

By Robert Peter

STATE OF MONTANA
STATE ENGINEERS OFFICE
Water Resources Survey

T. 21N R. 1W Plat No. 8

Photo No. 26-123

Legal Land Owner Leslie H. & Julia Jenkins Address Fort Shaw

Operator Same Address

Water is delivered by:— 1. Private System; 2. Ditch Company; 3. State Project; X 4. Federal Project; 5. Irrigation District

App. No. Decree No.	NAME OF APPROPRIATOR TO WHOM DECREED	NAME OF STREAM	Date App. Date Priority	Miner's Inches	In Use	NAME OF DITCH (Water Delivered By)	No.	R/F	Present Irr. Acres	Irrigable Acres
SEE										
PROJECT										
RIGHTS		North Fork-Sun River				Greenfield South	4	R	36	0

NOTE: R—Denotes Regular Irrigation. F—Flood Irrigation.

Adequate Supply: Yes X No Explain

Remarks

Sun River Project - Greenfield Irrigation District - 36 Acres

River Basin Missouri

Also in: Plat No. Twp. Rge.	Plat No. Twp. Rge.	Plat No. Twp. Rge.
Plat No. Twp. Rge.	Plat No. Twp. Rge.	Plat No. Twp. Rge.

Information From:

Richard Jenkins

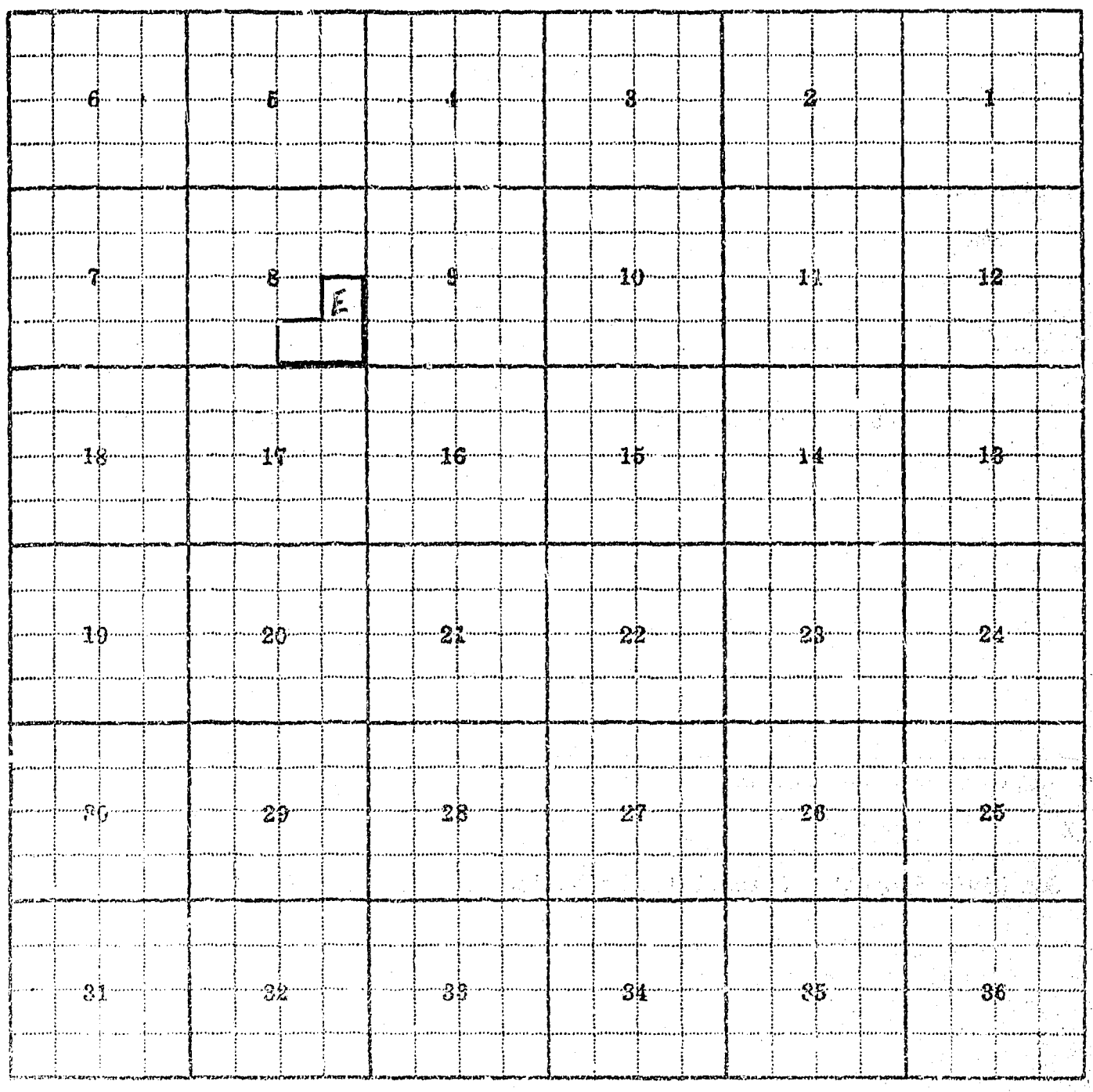

Land Ownership 8-E

F-1-A—5M—1-62—7448

County Cascade

Farm Checked: Date 7-19-60

By Robert Peter

STATE OF MONTANA
STATE ENGINEERS OFFICE
Water Resources Survey

T 21N R 1W Plat No. 8

Photo No. 2G-123

Legal Land Owner Otto & Effie Jenkins Address Fort Shaw

Operator Same Address

Water is delivered by:— 1. Private System; 2. Ditch Company; 3. State Project; X 4. Federal Project; 5. Irrigation District

App. No. Decree No.	NAME OF APPROPRIATOR TO WHOM DECREED	NAME OF STREAM	Date App. Date Priority	Miner's Inches	In Use	NAME OF DITCH (Water Delivered By)	No.	R/F	Present Irr. Acres	Irrigable Acres
SEE										
PROJECT										
RIGHTS		North Fork-Sun River				Greenfield (Mill Coulee)				
						Canal	4	R	150	0

NOTE: R—Denotes Regular Irrigation. F—Flood Irrigation.

Adequate Supply: Yes X No Explain

Remarks

Sun River Project - Greenfield Irrigation District - 150 Acres

River Basin Missouri

Also in: Plat No. Twp. Rge.	Plat No. Twp. Rge.	Plat No. Twp. Rge.
Plat No. Twp. Rge.	Plat No. Twp. Rge.	Plat No. Twp. Rge.

Information From:
Richard Jenkins

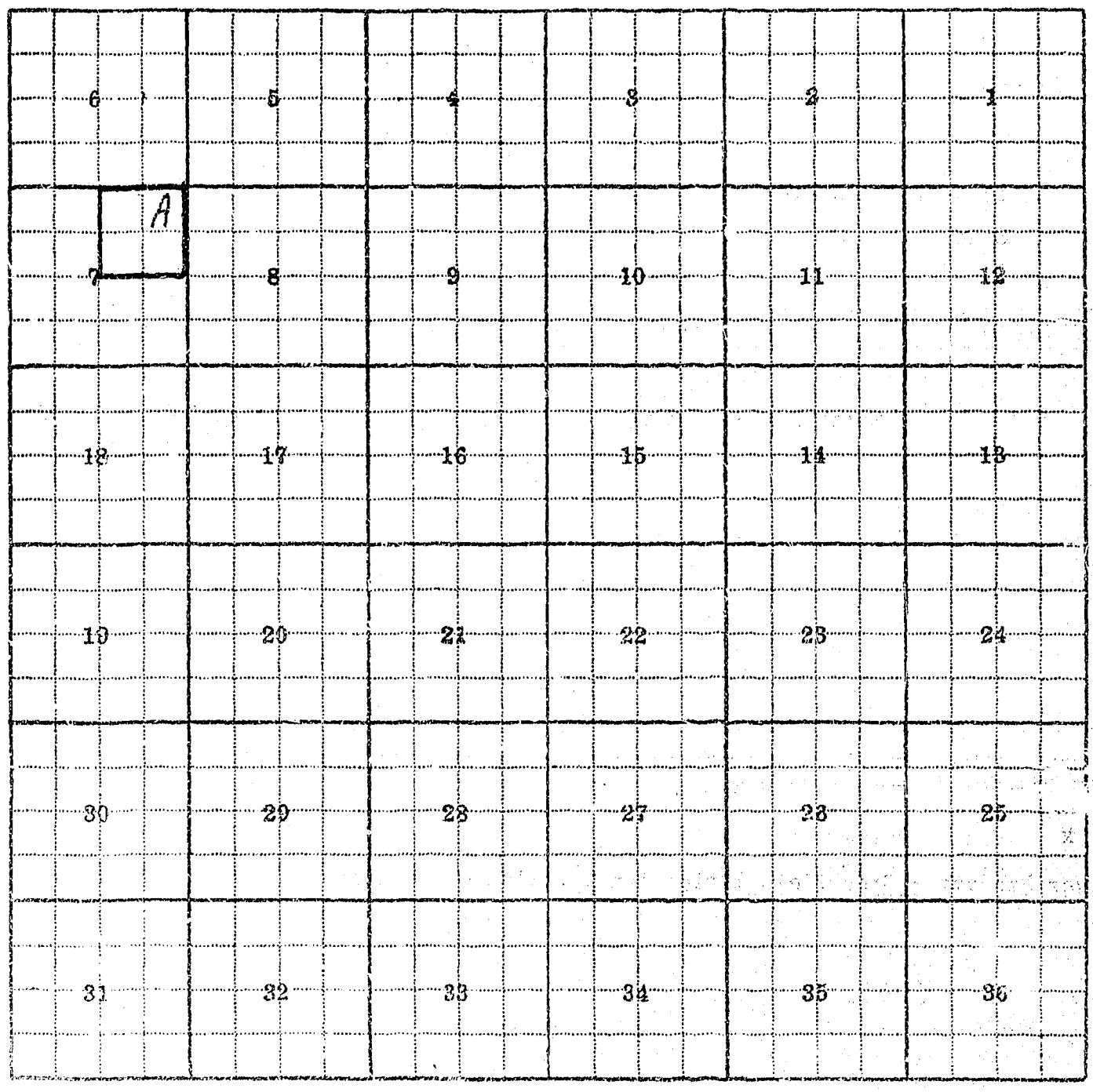

Land Ownership 7-A

F-1-A—5M—1-62—7448

County Cascade

Farm Checked: Date 7-20-60

By Robert Peter

STATE OF MONTANA
STATE ENGINEERS OFFICE
Water Resources Survey

T 21N R 1W Plat No. 8

Photo No. 3G-7

Legal Land Owner Richard O. & Mary K. Jenkins Address Fort Shaw

Operator Same Address

Water is delivered by:— 1. Private System; 2. Ditch Company; 3. State Project; X 4. Federal Project; 5. Irrigation District

App. No. Decree No.	NAME OF APPROPRIATOR TO WHOM DECREED	NAME OF STREAM	Date App. Date Priority	Miner's Inches	In Use	NAME OF DITCH (Water Delivered By)	No.	R/F	Present Irr. Acres	Irrigable Acres
SEE										
PROJECT										
RIGHTS		North Fork-Sun River				Greenfield South	4	R	149	0

NOTE: R—Denotes Regular Irrigation. F—Flood Irrigation.

Adequate Supply: Yes X No Explain

Remarks

Sun River Project - Greenfield Irrigation District - 149 Acres , Section 9

River Basin Missouri

Also in: Plat No. Twp. Rge.	Plat No. Twp. Rge.	Plat No. Twp. Rge.
Plat No. Twp. Rge.	Plat No. Twp. Rge.	Plat No. Twp. Rge.

Information From:

Richard Jenkins

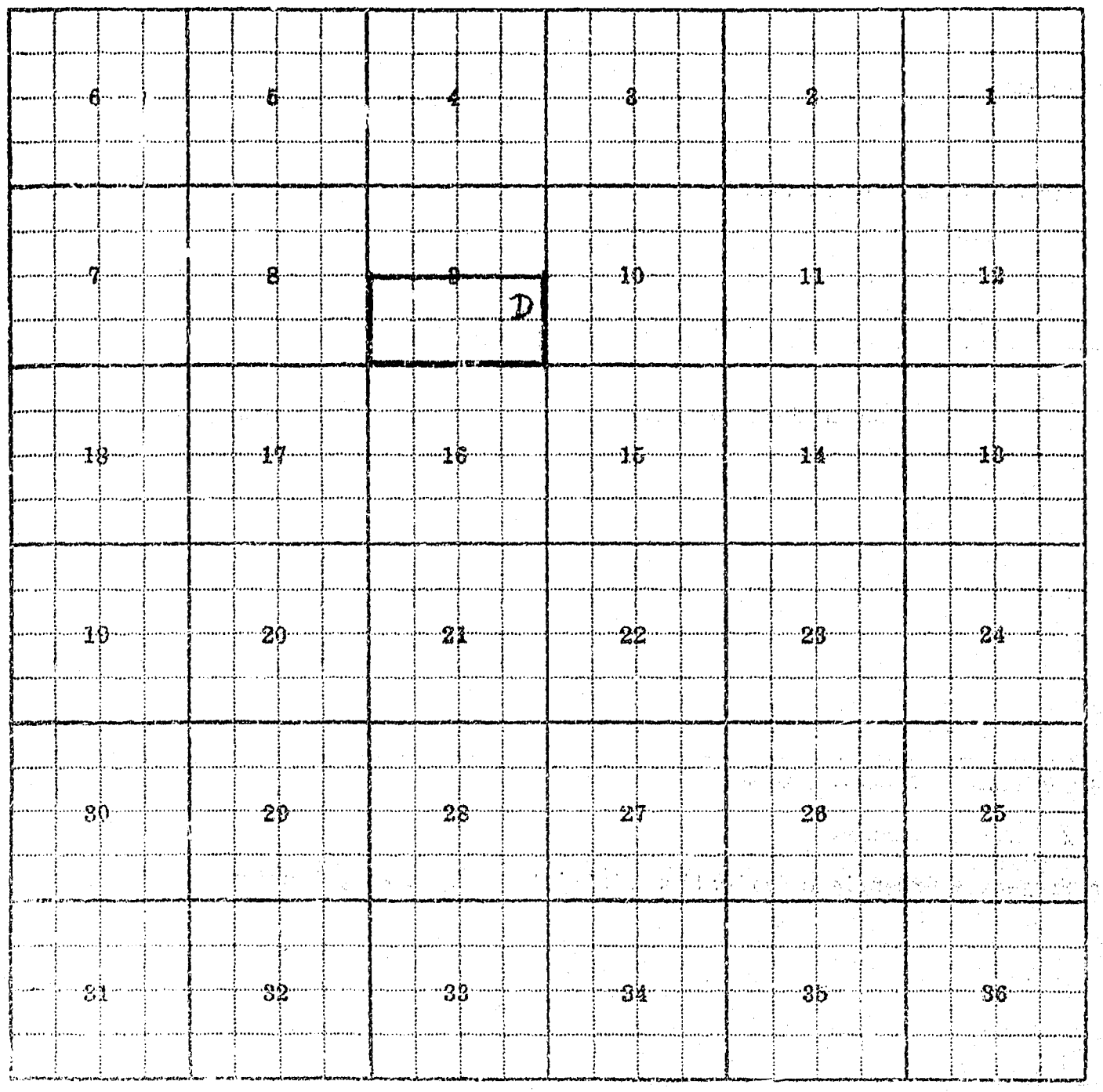

Land Ownership 9=D

F-1-A—5M—1-62—7448

County Cascade

Farm Checked: Date 7-21-60

By Robert Peter

STATE OF MONTANA
STATE ENGINEERS OFFICE
Water Resources Survey

T 21N R 1W Plat No. 8

Photo No. 3G-8

Legal Land Owner Harold E. & Maxine Johnson Address Sun River

Operator Same Address

Water is delivered by:— 1. Private System; 2. Ditch Company; 3. State Project; X 4. Federal Project; 5. Irrigation District

App. No. Decree No.	NAME OF APPROPRIATOR TO WHOM DECREED	NAME OF STREAM	Date App. Date Priority	Miner's Inches	In Use	NAME OF DITCH (Water Delivered By)	No.	R/F	Present Irr. Acres	Irrigable Acres
SEE										
PROJECT										
RIGHTS	=	North Fork-Sun River				Greenfield South	4	R	10	0

NOTE: R—Denotes Regular Irrigation. F—Flood Irrigation.

Adequate Supply: Yes X No Explain

Remarks

Sun River Project - Greenfield Irrigation District - 10 Acres

River Basin Missouri

Also in: Plat No. Twp. Rge.	Plat No. Twp. Rge.	Plat No. Twp. Rge.
Plat No. Twp. Rge.	Plat No. Twp. Rge.	Plat No. Twp. Rge.

Information From:

Gib Johnstone

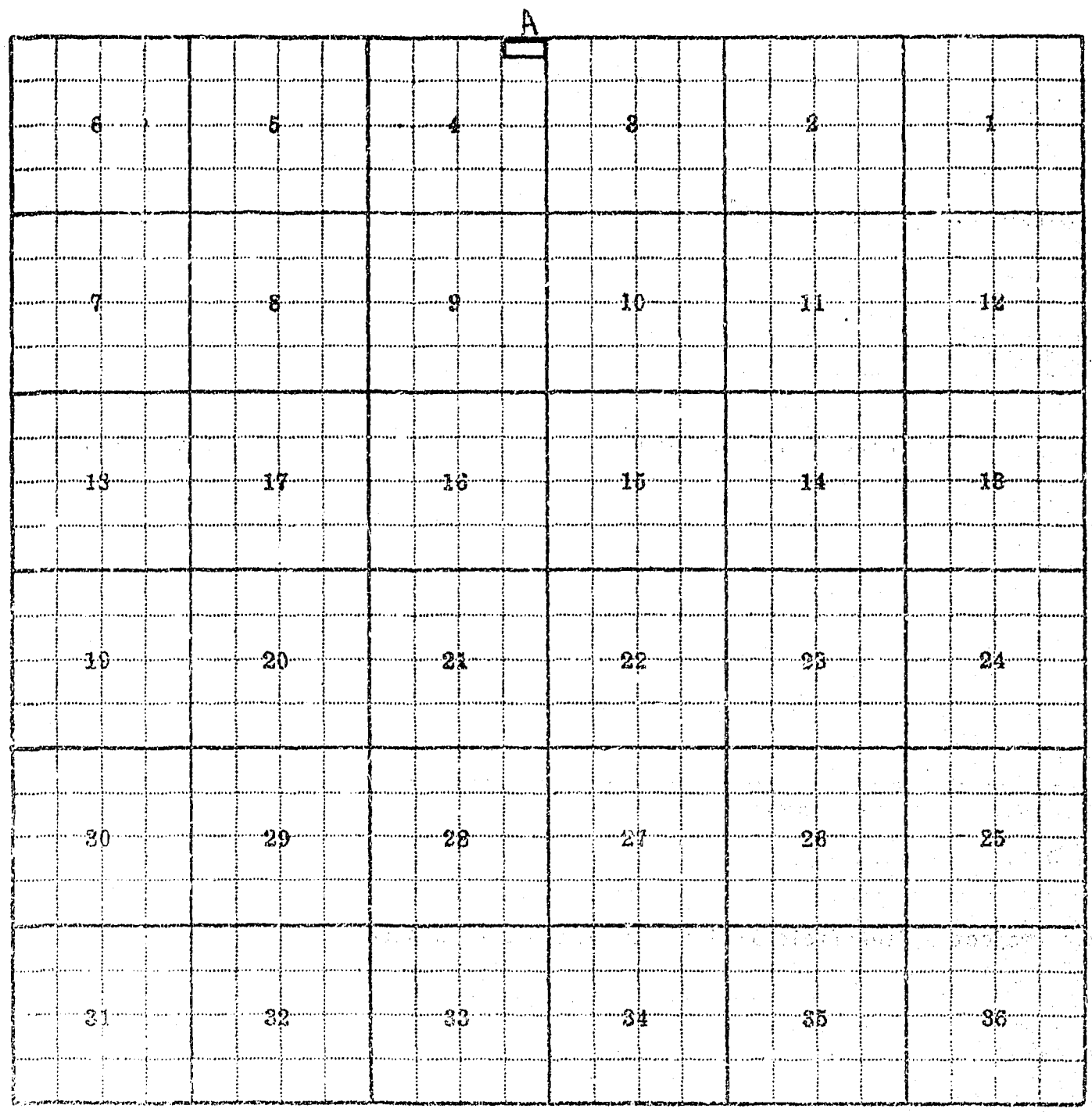

Land Ownership 4-A

F-1-A—5M—1-62—7448

County Cascade

Farm Checked: Date 7-21-60

By Robert Peter

STATE OF MONTANA
STATE ENGINEERS OFFICE
Water Resources Survey

T. 21N. R. 1W. Plat No. 8

Photo No. 3G-8

Legal Land Owner Gilbert J. & Virginia G. Johnston Address Sun River

Operator Address

Water is delivered by:— 1. Private System; 2. Ditch Company; 3. State Project; X 4. Federal Project; 5. Irrigation District

App. No. Decree No.	NAME OF APPROPRIATOR TO WHOM DECREED	NAME OF STREAM	Date App. Date Priority	Miner's Inches	In Use	NAME OF DITCH (Water Delivered By)	No.	R/F	Present Irr. Acres	Irrigable Acres
SEE										
PROJECT										
RIGHTS		North Fork-Sun River				Greenfield South	4	R	78	0

NOTE: R—Denotes Regular Irrigation. F—Flood Irrigation.

Adequate Supply: Yes X No Explain

Remarks

Sun River Project - Greenfield Irrigation District - 78 Acres

River Basin Missouri

Also in: Plat No. Twp. Rge.	Plat No. Twp. Rge.	Plat No. Twp. Rge.
Plat No. Twp. Rge.	Plat No. Twp. Rge.	Plat No. Twp. Rge.

Information From:

Gib Johnstone



Land Ownership 4-B

F-1-A—5M—1-62—7448

County Cascade

Farm Checked: Date 7-21-60

By Robert Peter

STATE OF MONTANA
STATE ENGINEERS OFFICE
Water Resources Survey

T. 21N. R. 1W. Plat No. 8

Photo No. 3G-15

Legal Land Owner Geo. & Tomi Kanemasu Address Sun River

Operator Same Address

Water is delivered by:— 1. Private System; 2. Ditch Company; 3. State Project; X 4. Federal Project; 5. Irrigation District

App. No. Decree No.	NAME OF APPROPRIATOR TO WHOM DECREED	NAME OF STREAM	Date App. Date Priority	Miner's Inches	In Use	NAME OF DITCH (Water Delivered By)	No.	R/F	Present Irr. Acres	Irrigable Acres
SEE										
PROJECT										
RIGHTS		North Fork-Sun River				Greenfield South	4	R	75	0

NOTE: R—Denotes Regular Irrigation. F—Flood Irrigation.

Adequate Supply: Yes X No Explain

Remarks

Sun River Project - Greenfield Irrigation District - 75 Acres (Swenson)

River Basin Missouri

Also in: Plat No. Twp. Rge. | Plat No. Twp. Rge. | Plat No. Twp. Rge.
Plat No. Twp. Rge. | Plat No. Twp. Rge. | Plat No. Twp. Rge.

Information From:
Gib Johnstone

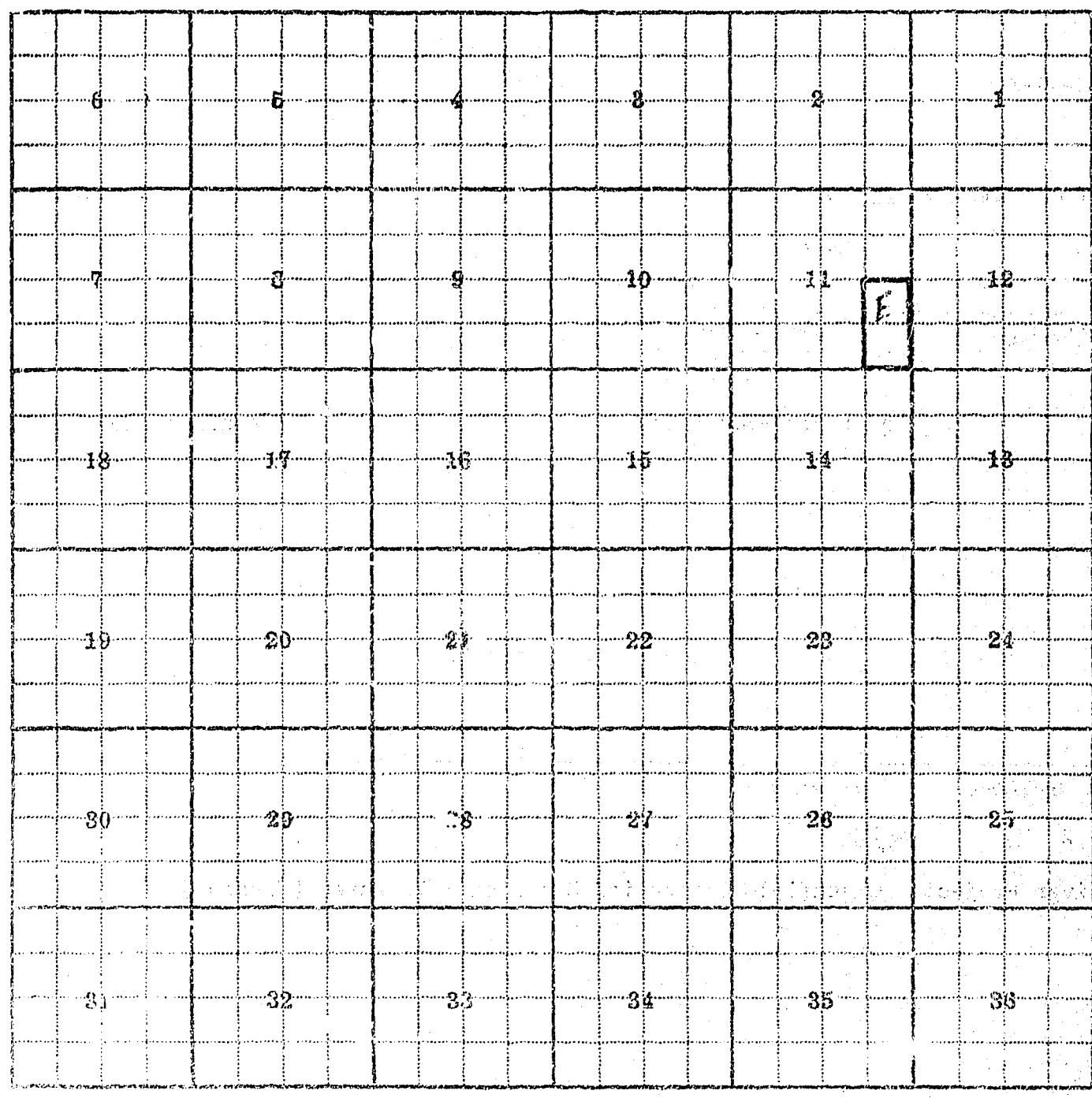

Land Ownership 11-E

F-1-A—5M--1-62-7448

County ....County....

Farm Checked: Date ....7-20-60....

By ....Robert Peter....

STATE OF MONTANA
STATE ENGINEERS OFFICE
Water Resources Survey

T...21N...R..1W.... Plat No....8....

Photo No....3G-8....

Legal Land Owner ....Harry M. & Alice P. Kross.... Address ....Sun River....

Operator ....Same.... Address ....

Water is delivered by:— 1. Private System; 2. Ditch Company; 3. State Project; X 4. Federal Project; 5. Irrigation District

App. No. Decree No.	NAME OF APPROPRIATOR TO WHOM DECREED	NAME OF STREAM	Date App. Date Priority	Miner's Inches	In Use	NAME OF DITCH (Water Delivered By)	No.	R/F	Present Irr. Acres	Irrigable Acres
SEE										
PROJECT										
RIGHTS		North Fork-Sun River				Greenfield South	4	R	171	0

NOTE: R—Denotes Regular Irrigation. F—Flood Irrigation.

Adequate Supply: Yes ..X.... No .... Explain ....

Remarks ....

Sun River Project - Greenfield Irrigation District - 171 Acres

River Basin ....Missouri....

Also in: Plat No.... Twp.... Rge....	Plat No.... Twp.... Rge....	Plat No.... Twp.... Rge....
Plat No.... Twp.... Rge....	Plat No.... Twp.... Rge....	Plat No.... Twp.... Rge....

Information From:
Gib Johnstone

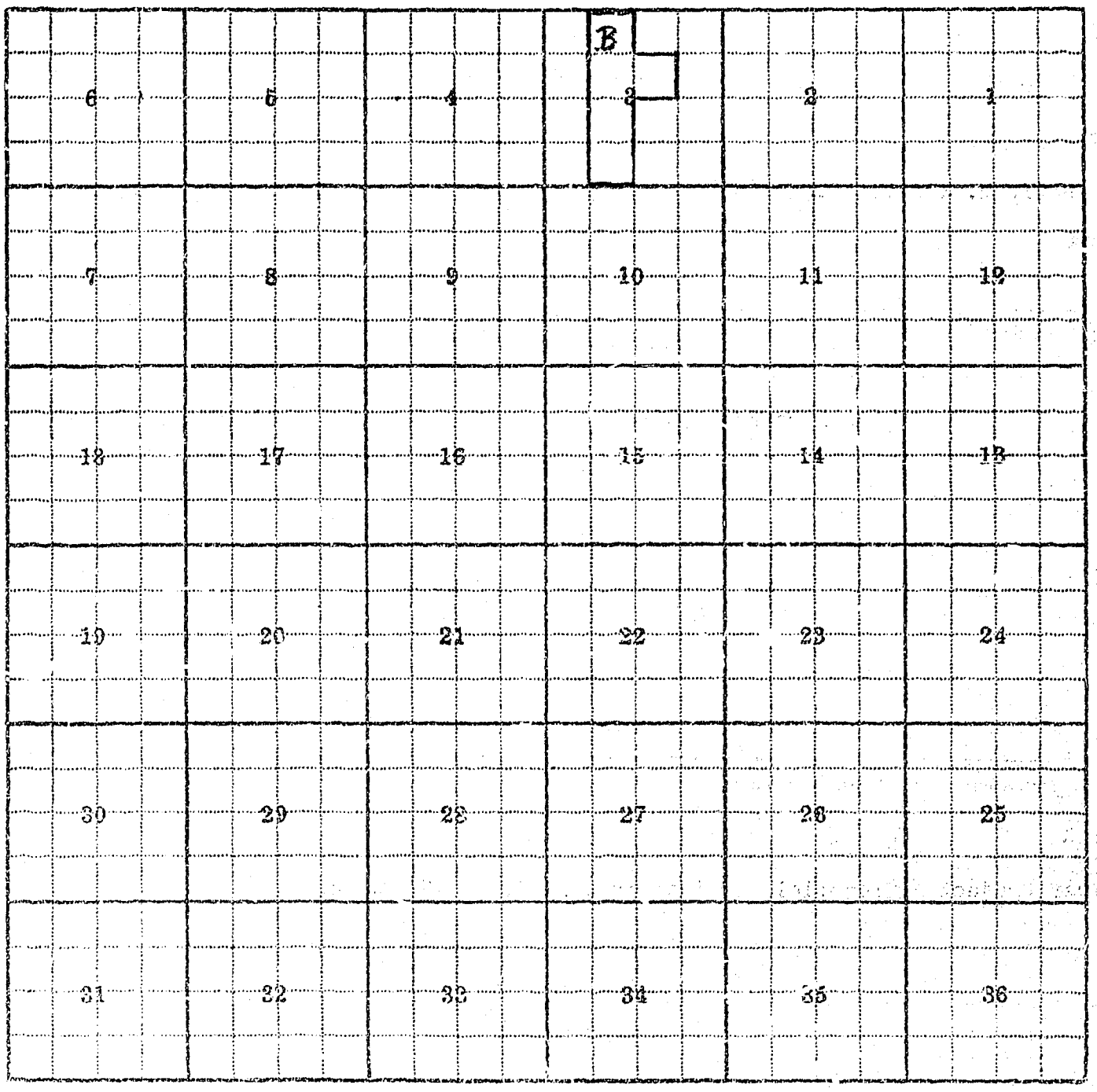

Land Ownership 3-B

F-1-A—5M—1-62—7448

County Cascade

Form Checked: Date 7-27-60

By Robert Peter

STATE OF MONTANA
STATE ENGINEERS OFFICE
Water Resources Survey

T. 21N R. 1W Plat No. 8

Photo No. 3G-3

Legal Land Owner Ronnie Klotzner Address Sun River

Operator Becker (buying) Address

Water is delivered by:-- 1. Private System; 2. Ditch Company; 3. State Project; X 4. Federal Project; 5 Irrigation District

App. No. Decree No.	NAME OF APPROPRIATOR TO WHOM DECREED	NAME OF STREAM	Date App. Date Priority	Miner's Inches	In Use	NAME OF DITCH (Water Delivered By)	No.	R/F	Present Irr. Acres	Irrigable Acres
SEE										
PROJECT										
RIGHTS		Sun River				Fort Shaw Canal	4	R	13	0

NOTE: R—Denotes Regular Irrigation. F—Flood Irrigation.

Adequate Supply: Yes X No Explain

Remarks

Sun River Project - Fort Shaw Irrigation District - 13.00 Acres, Section 33
(Listed under Fort Shaw - Paul Klotzner)

River Basin Missouri

Also in: Plat No. Twp. Rge.	Plat No. Twp. Rge.	Plat No. Twp. Rge.
Plat No. Twp. Rge.	Plat No. Twp. Rge.	Plat No. Twp. Rge.

Information From:
Herb Sharp

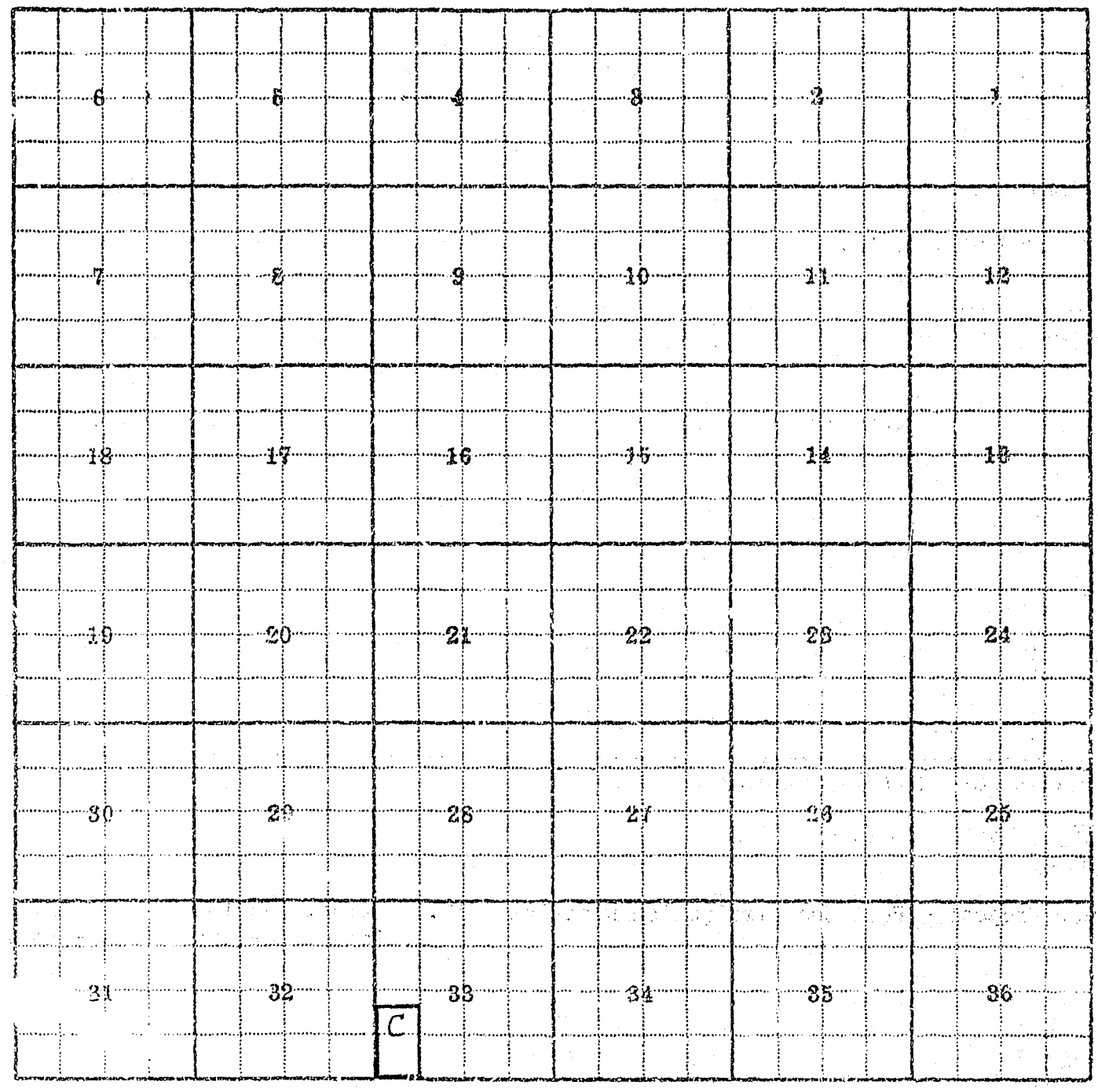

Land Ownership 33-C

F-1-A-5M-1-62-7448

County Cascade

Farm Checked: Date 7-21-60

By Robert Peter

STATE OF MONTANA
STATE ENGINEERS OFFICE
Water Resources Survey

T. 21N R. 1W Plat No. 8

Photo No. 3G-14

Legal Land Owner Gilbert M. Knox Address Sun River

Operator Same Address

Water is delivered by:— 1. Private System; 2. Ditch Company; 3. State Project; X 4. Federal Project; 5. Irrigation District

App. No. Decree No.	NAME OF APPROPRIATOR TO WHOM DECREED	NAME OF STREAM	Date App. Date Priority	Miner's Inches	In Use	NAME OF DITCH (Water Delivered By)	No.	R/F	Present Irr. Acres	Irrigable Acres
SEE										
PROJECT										
RIGHTS		North Fork-Sun River				Greenfield South	4	R	95	0

NOTE: R—Denotes Regular Irrigation. F—Flood Irrigation.

Adequate Supply: Yes X No Explain

Remarks

Sun River Project - Greenfield Irrigation District - 95 Acres

River Basin Missouri

Also in: Plat No. Twp. Rge. | Plat No. Twp. Rge. | Plat No. Twp. Rge.
Plat No. Twp. Rge. | Plat No. Twp. Rge. | Plat No. Twp. Rge.

Information From:

Gib Johnstone

6	5	4	3	2	B 1
7	8	9	10	11	12
18	17	16	15	14	13
19	20	21	22	23	24
30	29	28	27	26	25
31	32	33	34	35	36

Land Ownership 1-B

F-1-A—5M—1-62—7448

County Cascade

Farm Checked: Date 8-3-60

By Robert Peter

STATE OF MONTANA
STATE ENGINEERS OFFICE
Water Resources Survey

T 21N R 1W Plat No. 8

Photo No. 3G-19, 3G-18, 3G-4
3G-3, 3G-17

Legal Land Owner Minnie Kruger Address Sun River, Montana

Operator Same Address

Water is delivered by:— 1. Private System; X 2. Ditch Company; 3. State Project; 4. Federal Project; 5. Irrigation District

App. No. Decree No.	NAME OF APPROPRIATOR TO WHOM DECREED	NAME OF STREAM	Date App. Date Priority	Miner's Inches	In Use	NAME OF DITCH (Water Delivered By)	No.	R/F	Present Irr. Acres	Irrigable Acres
D-16	Sun River Valley Ditch	Sun River	5- 1-68	1840	Yes	Sun River Canal	2	R	94	0
			5- 1-02	680	Yes					

NOTE: R—Denotes Regular Irrigation. F—Flood Irrigation.

Adequate Supply: Yes X No Explain

Remarks

Sun River Valley Ditch Company - 192 Shares

River Basin Missouri

Also in Plat No. Twp. Rge. | Plat No. Twp. Rge. | Plat No. Twp. Rge.
Plat No. Twp. Rge. | Plat No. Twp. Rge. | Plat No. Twp. Rge.

Information From:
Wesley Tolman

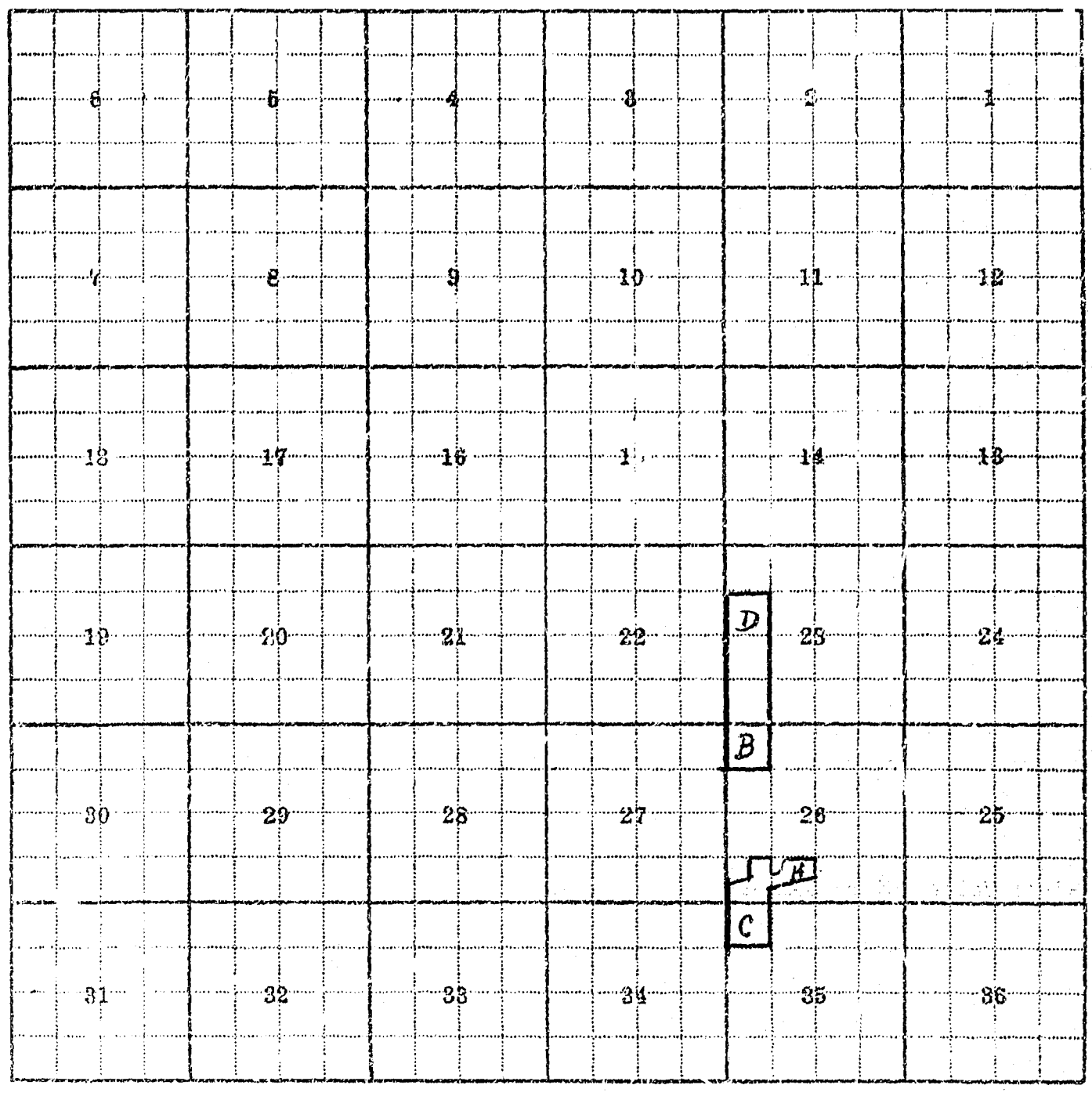

Land Ownership 23-D, 26-B, 26-H, 35-C

F-1-A—5M—1-62—7448

County Cascade

Farm Checked: Date 7-19-60

By Robert Peter

STATE OF MONTANA
STATE ENGINEERS OFFICE
Water Resources Survey

T. 21N R. 1W Plat No. 8

Photo No. 23-125

Legal Land Owner George D. Lacher Address Asheulot

Operator Same Address

Water is delivered by:— 1. Private System, 2. Ditch Company; 3. State Project; X 4. Federal Project; 5. Irrigation District

App. No. Decree No.	NAME OF APPROPRIATOR TO WHOM DECREED	NAME OF STREAM	Date App. Date Priority	Miner's Inches	In Use	NAME OF DITCH (Water Delivered By)	No.	R/F	Present Irr. Acres	Irrigable Acres
SEE										
PROJECT										
RIGHTS		North Fork-Sun River				Greenfield (Mill Coulee)				
						Canal	4	R	200	0

NOTE: R—Denotes Regular Irrigation. F—Flood Irrigation.

Adequate Supply: Yes X No Explain

Remarks

Sun River Project - Greenfield Irrigation District - 57 Acres, Section 18

River Basin Missouri

Also in: Plat No. Twp. Rge.	Plat No. Twp. Rge.	Plat No. Twp. Rge.
Plat No. Twp. Rge.	Plat No. Twp. Rge.	Plat No. Twp. Rge.

Information From:

Gib Johnstone

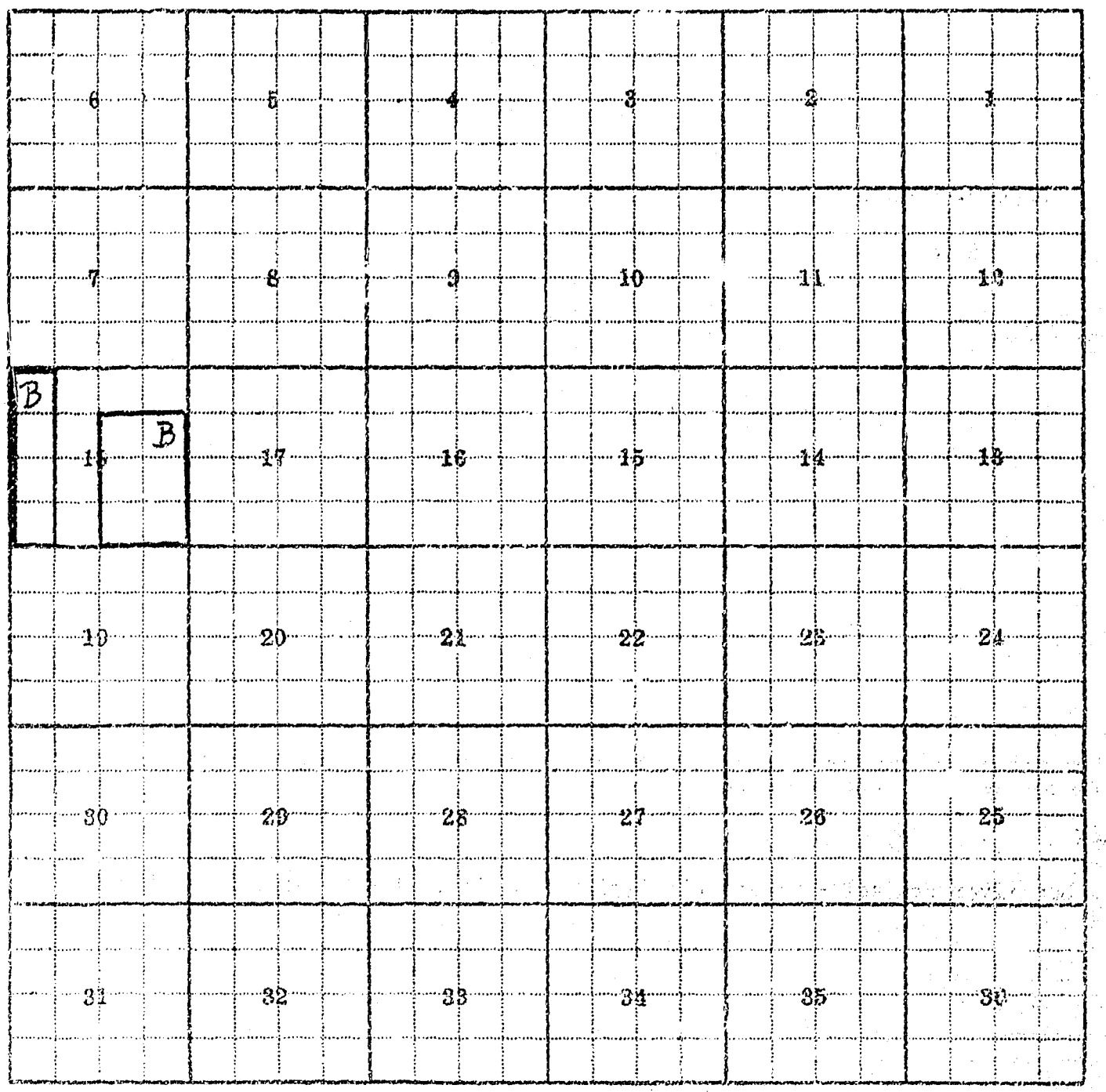

Land Ownership 18-B

F-1-A--5M--1-62--7448

County Cascade

Farm Checked: Date 7-21-60

By Robert Peter

STATE OF MONTANA
STATE ENGINEERS OFFICE
Water Resources Survey

T. 21N R. 1W Plat No. 8

Photo No. 3G-14

Legal Land Owner Joseph C. & Zelma H. Lashway Address Sun River

Operator Same Address

Water is delivered by:— 1. Private System; 2. Ditch Company; 3. State Project; X 4. Federal Project; 5. Irrigation District

App. No. Decree No.	NAME OF APPROPRIATOR TO WHOM DECREED	NAME OF STREAM	Date App. Date Priority	Miner's Inches	In Use	NAME OF DITCH (Water Delivered By)	No.	R/F	Present Irr. Acres	Irrigable Acres
SEE										
PROJECT										
RIGHTS		North Fork-Sun River				Greenfield South	4	R	144	0
A- 515	Richard Adams	Largent Coulee & Stream	7-1-03	160	No					

NOTE: R—Denotes Regular Irrigation. F—Flood Irrigation.

Adequate Supply: Yes X No Explain

Remarks

Sun River Project - Greenfield Irrigation District - 144 Acres

River Basin

Also in: Plat No. Twp. Rge.	Plat No. Twp. Rge.	Plat No. Twp. Rge.
Plat No. Twp. Rge.	Plat No. Twp. Rge.	Plat No. Twp. Rge.

Information From:

Gib Johnstone

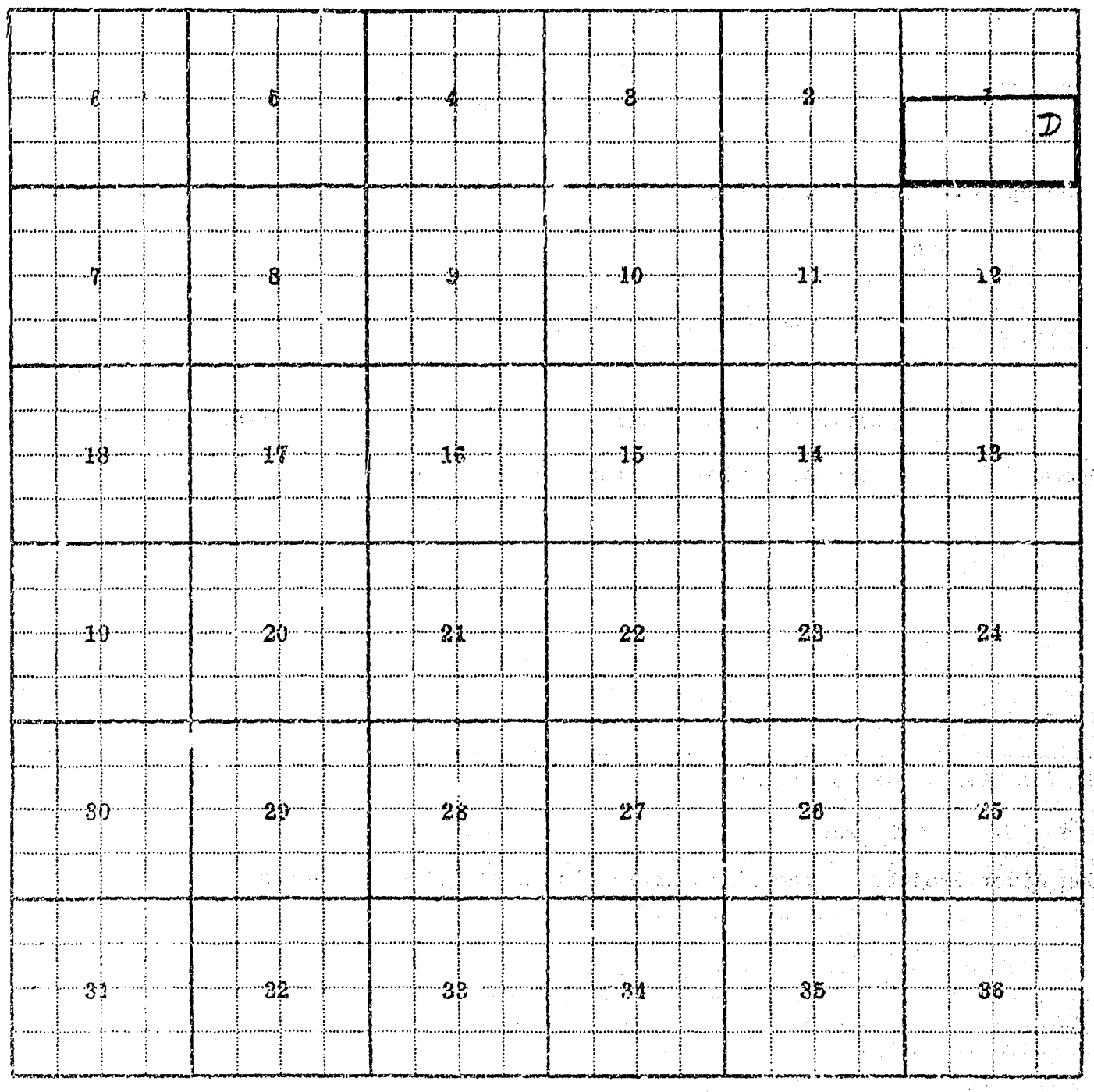

Land Ownership 1-D

F-1-A—5M—1-62--7448

County Cascade

Farm Checked: Date 7-28-60

By Robert Peter

STATE OF MONTANA
STATE ENGINEERS OFFICE
Water Resources Survey

T. 21N. R. 1W. Plat No. 8

Photo No. 3G-3, 3G-19

Legal Land Owner William H. & Lois Leach Address

Operator Christensen Bros. (Sec. 35) Address Sun River
Leach (Sec. 34)

Water is delivered by:— 1. Private System; X 2. Ditch Company; 3. State Project; 4. Federal Project; 5. Irrigation District

App. No. Decree No.	NAME OF APPROPRIATOR TO WHOM DECREED	NAME OF STREAM	Date App. Date Priority	Miner's Inches	In Use	NAME OF DITCH (Water Delivered By)	No.	R/F	Present Irr. Acres	Irrigable Acres
NO										
FILING		Sun River				Pump	2	R	14	0
	Leach farming this land under irrigation									

NOTE: R—Denotes Regular Irrigation. F—Flood Irrigation.

Adequate Supply: Yes X No Explain

Remarks

River Basin Missouri

Also in: Plat No. Twp. Rge. | Plat No. Twp. Rge. | Plat No. Twp. Rge.
Plat No. Twp. Rge. | Plat No. Twp. Rge. | Plat No. Twp. Rge.

Information From:
Alvin Christensen

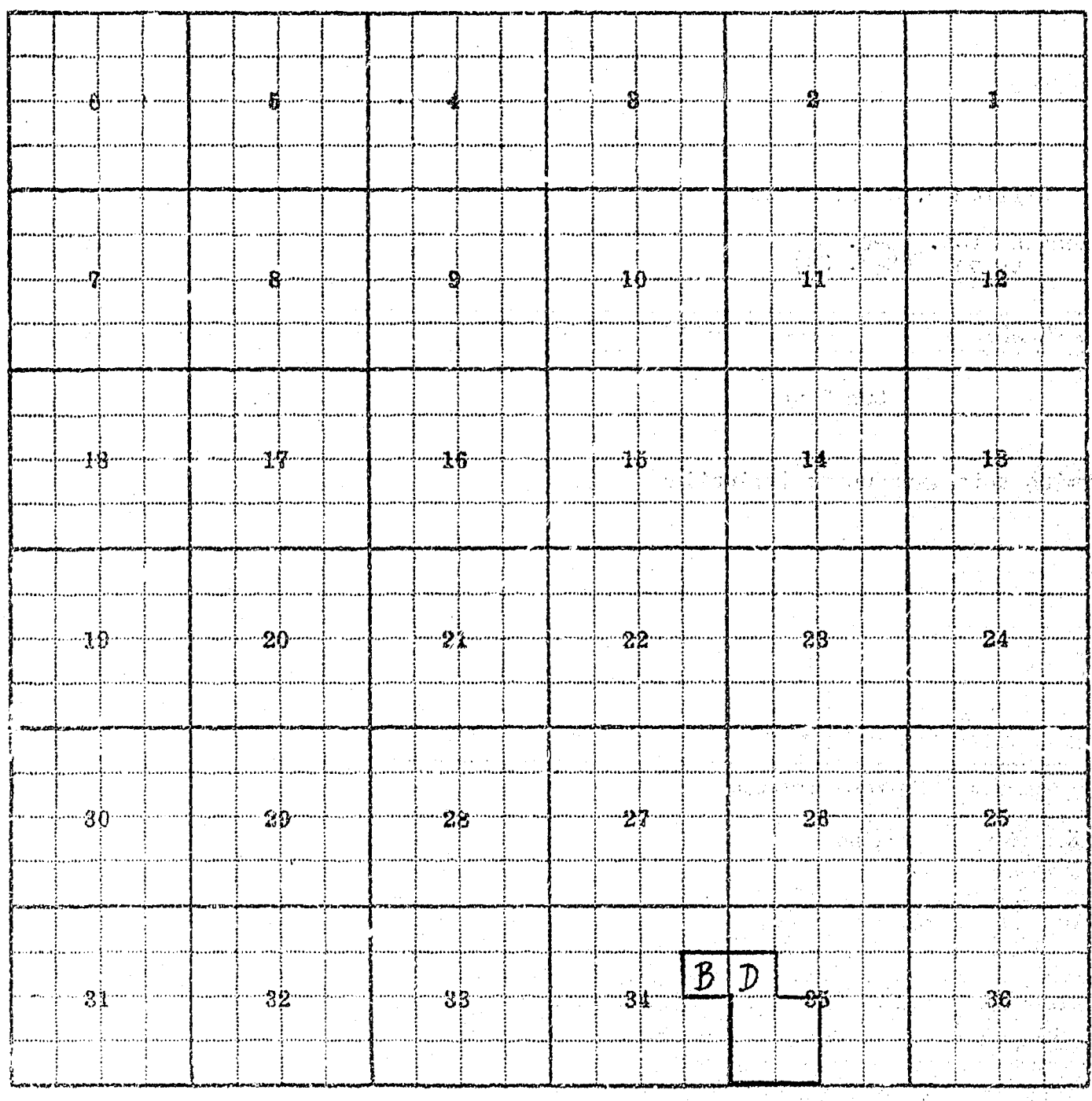

Land Ownership 34-B, 35-D

F-1-A—5M—1-62—7448

County Cascade

Farm Checked: Date 7-21-60

By Robert Peter

STATE OF MONTANA
STATE ENGINEERS OFFICE
Water Resources Survey

T. 21N R. 1W Plat No. 8

Photo No. 36-15

Legal Land Owner John & Rhea Long Address Sun River

Operator Same Address

Water is delivered by:-- 1. Private System; 2. Ditch Company; 3. State Project; X 4. Federal Project; 5. Irrigation District

App. No. Decree No.	NAME OF APPROPRIATOR TO WHOM DECREED	NAME OF STREAM	Date App. Date Priority	Miner's Inches	In Use	NAME OF DITCH (Water Delivered By)	No.	R/F	Present Irr. Acres	Irrigable Acres
SEE										
PROJECT										
RIGHTS		North Fork-Sun River				Greenfield South	4	R	77	0

NOTE: R—Denotes Regular Irrigation. F—Flood Irrigation.

Adequate Supply: Yes X No. Explain

Remarks

Sun River Project - Greenfield Irrigation District - 77 Acres

River Basin Missouri

Also in: Plat No. Twp. Rge.	Plat No. Twp. Rge.	Plat No. Twp. Rge.
Plat No. Twp. Rge.	Plat No. Twp. Rge.	Plat No. Twp. Rge.

Information From:

Gib Johnstone

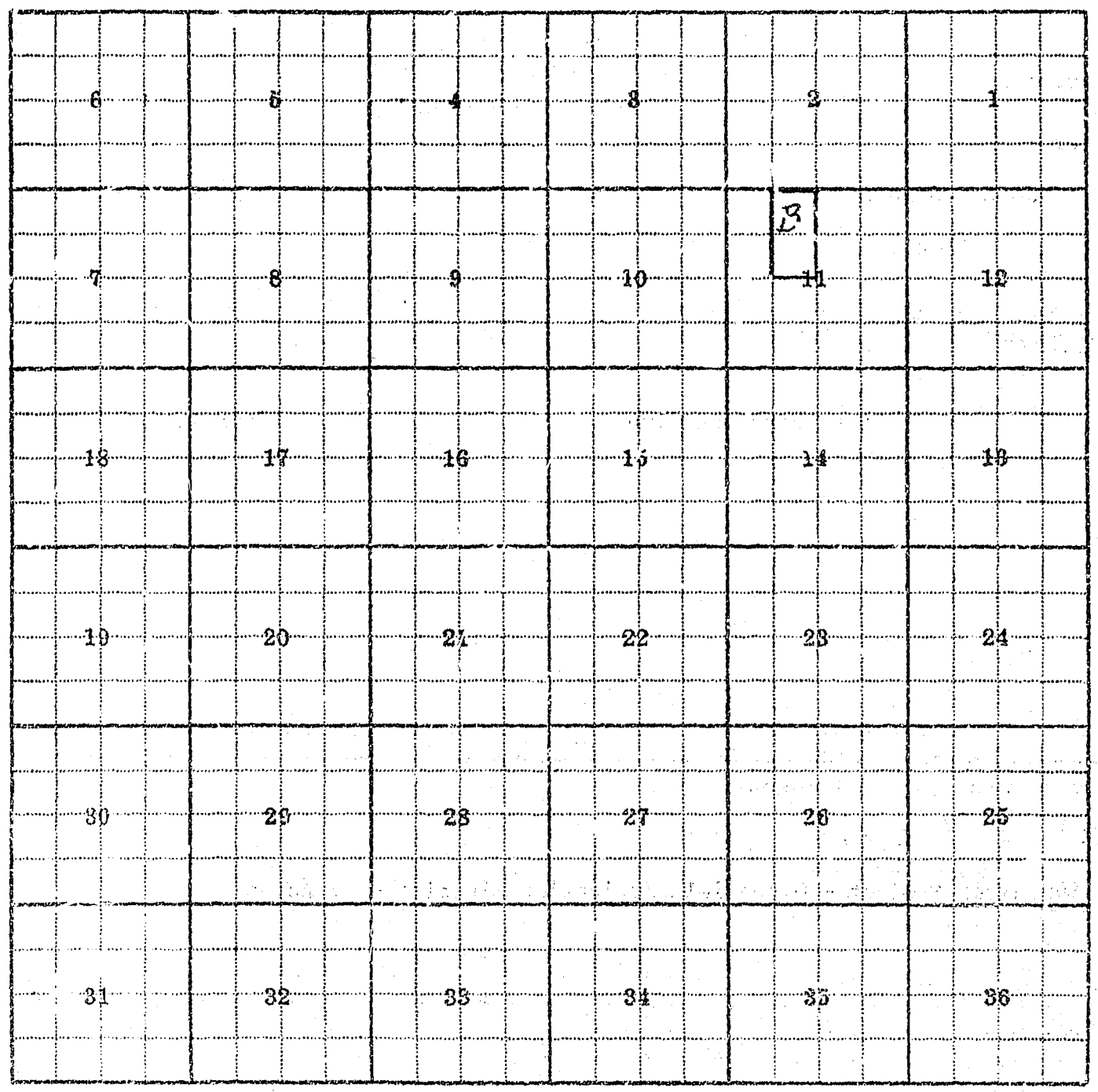

Land Ownership 11-B

F-1-A—5M—1-62—7448

County Cascade

Farm Checked: Date 7-20-60

By Robert Peter

STATE OF MONTANA
STATE ENGINEERS OFFICE
Water Resources Survey

T. 21N. R. 1W. Plat No. 8

Photo No. 3G-7

Legal Land Owner Richard & Della Mader Address Fort Shaw

Operator Richard Mader Address

Water is delivered by:— 1. Private System; 2. Ditch Company; 3. State Project; X 4. Federal Project; 5. Irrigation District

App. No. Decree No.	NAME OF APPROPRIATOR TO WHOM DECREED	NAME OF STREAM	Date App. Date Priority	Miner's Inches	In Use	NAME OF DITCH (Water Delivered By)	No.	R/F	Present Irr. Acres	Irrigable Acres
SEE										
PROJECT										
RIGHTS		North Fork-Sun River				Greenfield South	4	R	95	0

NOTE: R—Denotes Regular Irrigation. F—Flood Irrigation.

Adequate Supply: YesX No Explain

Remarks

Sun River Project - Greenfield Irrigation District - 122 Acres

River Basin Missouri

Also in: Plat No. Twp. Rge.	Plat No. Twp. Rge.	Plat No. Twp. Rge.
Plat No. Twp. Rge.	Plat No. Twp. Rge.	Plat No. Twp. Rge.

Information From:

Gib Johnstone

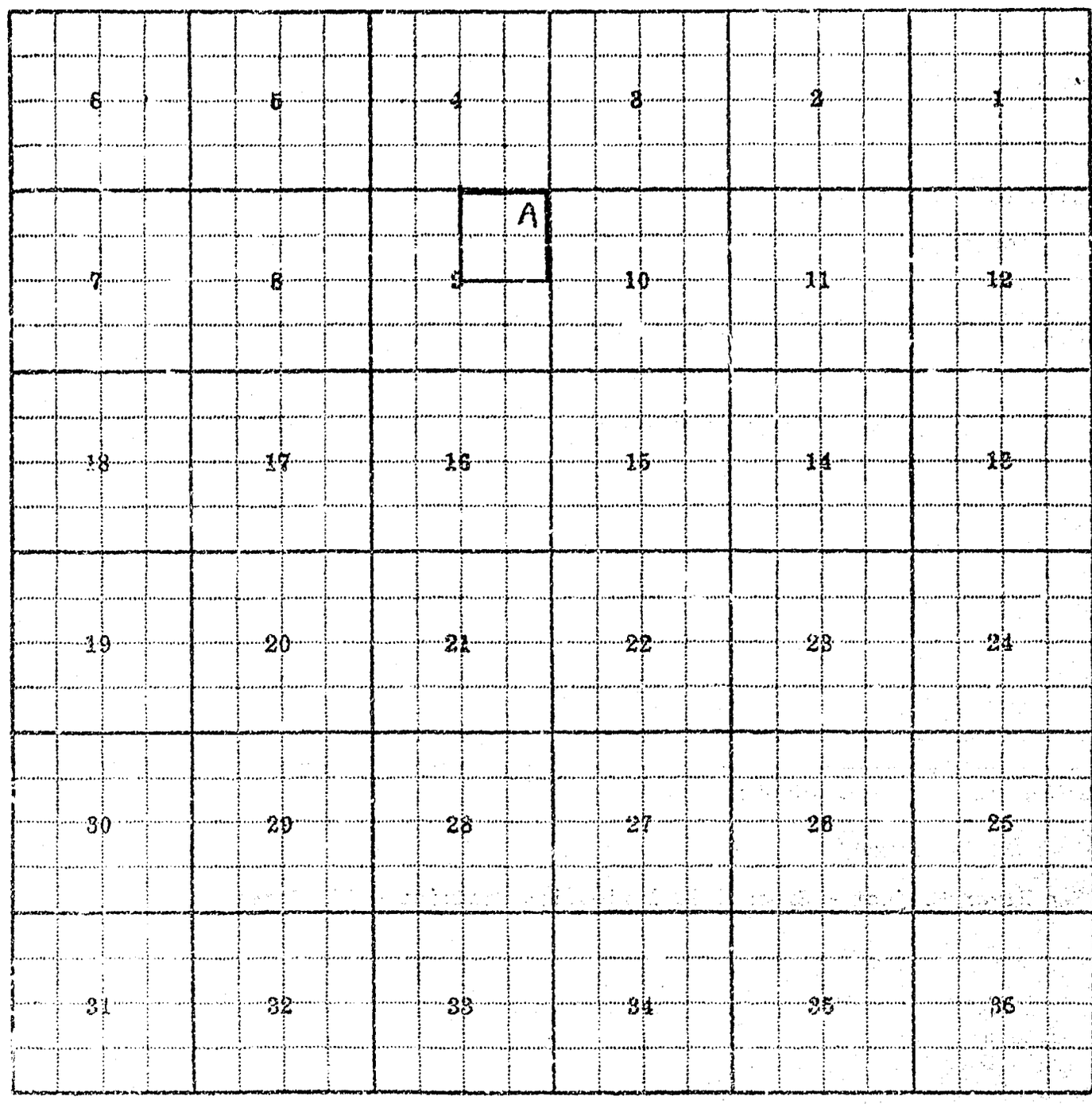

Land Ownership 9-A

F-1-A—5M—1-62—7448

County Cascade

Farm Checked: Date 7-20-60

By Robert Peter

STATE OF MONTANA
STATE ENGINEERS OFFICE
Water Resources Survey

T. 21N R. 1W Plat No. 8

Photo No. 3-G - 8

Legal Land Owner Richard J. Mader Address Sun River

Operator Same Address

Water is delivered by:— 1. Private System; 2. Ditch Company; 3. State Project; X 4. Federal Project; 5. Irrigation District

App. No. Decree No.	NAME OF APPROPRIATOR TO WHOM DECREED	NAME OF STREAM	Date App. Date Priority	Miner's Inches	In Use	NAME OF DITCH (Water Delivered By)	No.	R/F	Present Irr. Acres	Irrigable Acres
SEE										
PROJECT										
RIGHTS		North Fork-Sun River				Greenfield South	4	R	146	0

NOTE: R—Denotes Regular Irrigation. F—Flood Irrigation.

Adequate Supply: Yes X No Explain

Remarks

Sun River Project - Greenfield Irrigation District - 146 Acres

River Basin Missouri

Also in: Plat No. Twp. Rge.	Plat No. Twp. Rge.	Plat No. Twp. Rge.
Plat No. Twp. Rge.	Plat No. Twp. Rge.	Plat No. Twp. Rge.

Information From:
Gib Johnstone

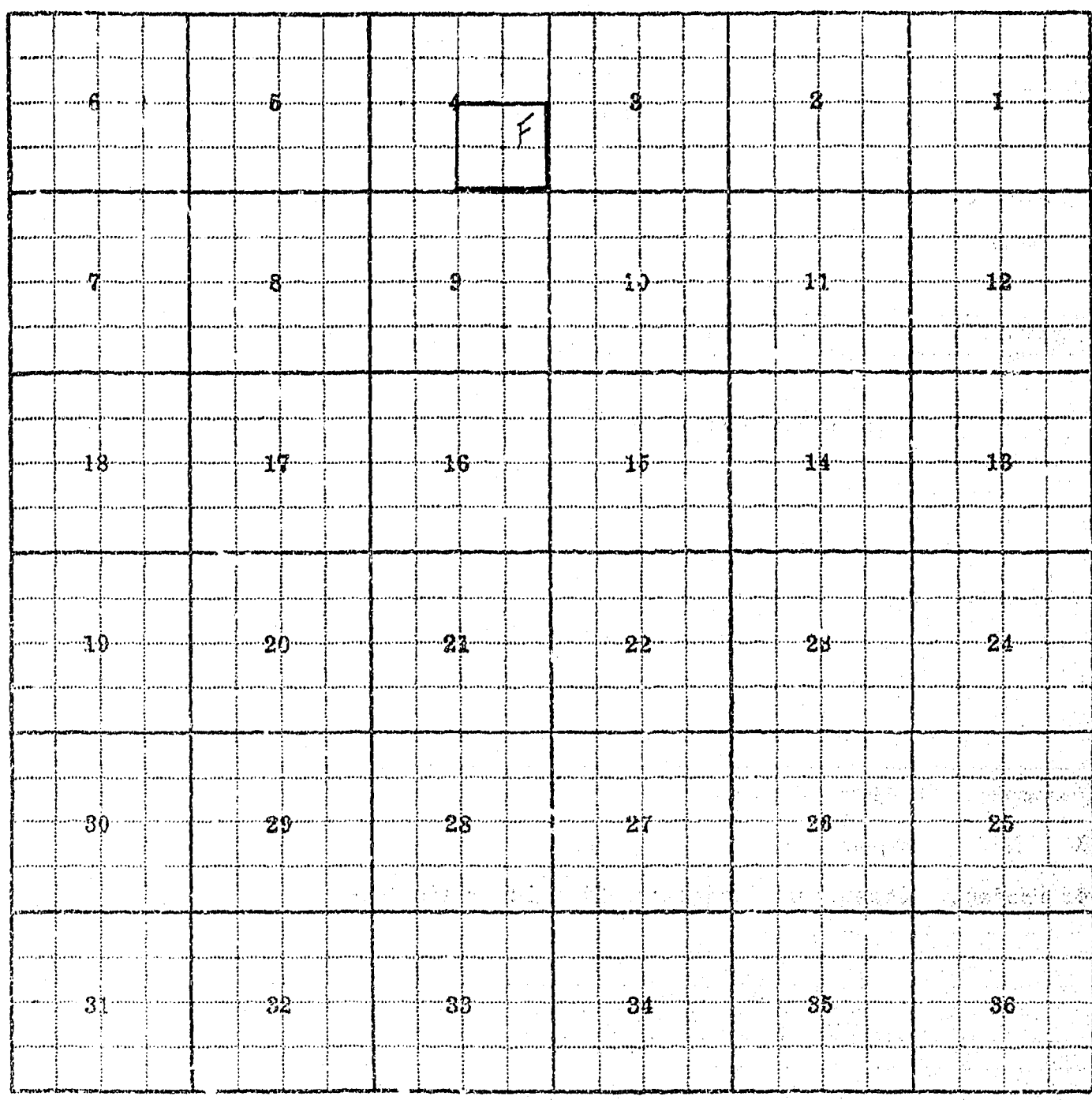

Land Ownership 4-F

F-1-A—5M—1-62—7448

County Cascade

Farm Checked: Date 7-28-60

By Robert Peter

STATE OF MONTANA
STATE ENGINEERS OFFICE
Water Resources Survey

T. 21N. R. 1W. Plat No. 8

Photo No. 3G-15

Legal Land Owner Robt. E. & Doris B. Manning Address Sun River

Operator Edna Yates Address

Water is delivered by:— 1. Private System; 2. Ditch Company; 3. State Project; X 4. Federal Project; 5. Irrigation District

App. No. Decree No.	NAME OF APPROPRIATOR TO WHOM DECREED	NAME OF STREAM	Date App. Date Priority	Miner's Inches	In Use	NAME OF DITCH (Water Delivered By)	No.	R/F	Present Irr. Acres	Irrigable Acres
SEE										
PROJECT										
RIGHTS		North Fork-Sun River				Greenfield South Canal	4	R	55	0

NOTE: R—Denotes Regular Irrigation. F—Flood Irrigation.

Adequate Supply: Yes X No Explain

Remarks

Sun River Project - Greenfield Irrigation District - 71 Acres

River Basin Missouri

Also in: Plat No. Twp. Rge.	Plat No. Twp. Rge.	Plat No. Twp. Rge.
Plat No. Twp. Rge.	Plat No. Twp. Rge.	Plat No. Twp. Rge.

Information From:

Gib Johnstone

6	5	4	3	2	1
7	8	9	10	11	B 12
18	17	16	15	14	13
19	20	21	22	23	24
30	29	28	27	26	25
31	32	33	34	35	36

Land Ownership 12-B

F-1-A—5M—1-62—7448

County Cascade

Farm Checked: Date 7-22-60

By Robert Peter

STATE OF MONTANA
STATE ENGINEERS OFFICE
Water Resources Survey

T. 21N R. 1W Plat No. 8

Photo No. 26-125

Legal Land Owner Perry Mathews Address Sun River

Operator Same Address

Water is delivered by:— 1. Private System; 2. Ditch Company; 3. State Project; X 4. Federal Project; 5. Irrigation District

App. No. Decree No.	NAME OF APPROPRIATOR TO WHOM DECREED	NAME OF STREAM	Date App. Date Priority	Miner's Inches	In Use	NAME OF DITCH (Water Delivered By)	No.	R/F	Present Irr. Acres	Irrigable Acres
SEE										
PROJECT										
RIGHTS		North Fork-Sun River				Greenfield (Mill Coulee)				
						Canal	4	R	81	0

NOTE: R—Denotes Regular Irrigation. F—Flood Irrigation.

Adequate Supply: Yes X No Explain

Remarks

Sun River Project - Greenfield Irrigation District - 81 Acres

River Basin Missouri

Also in: Plat No. Twp. Rge.	Plat No. Twp. Rge.	Plat No. Twp. Rge.
Plat No. Twp. Rge.	Plat No. Twp. Rge.	Plat No. Twp. Rge.

Information From:

Gib Johnstone

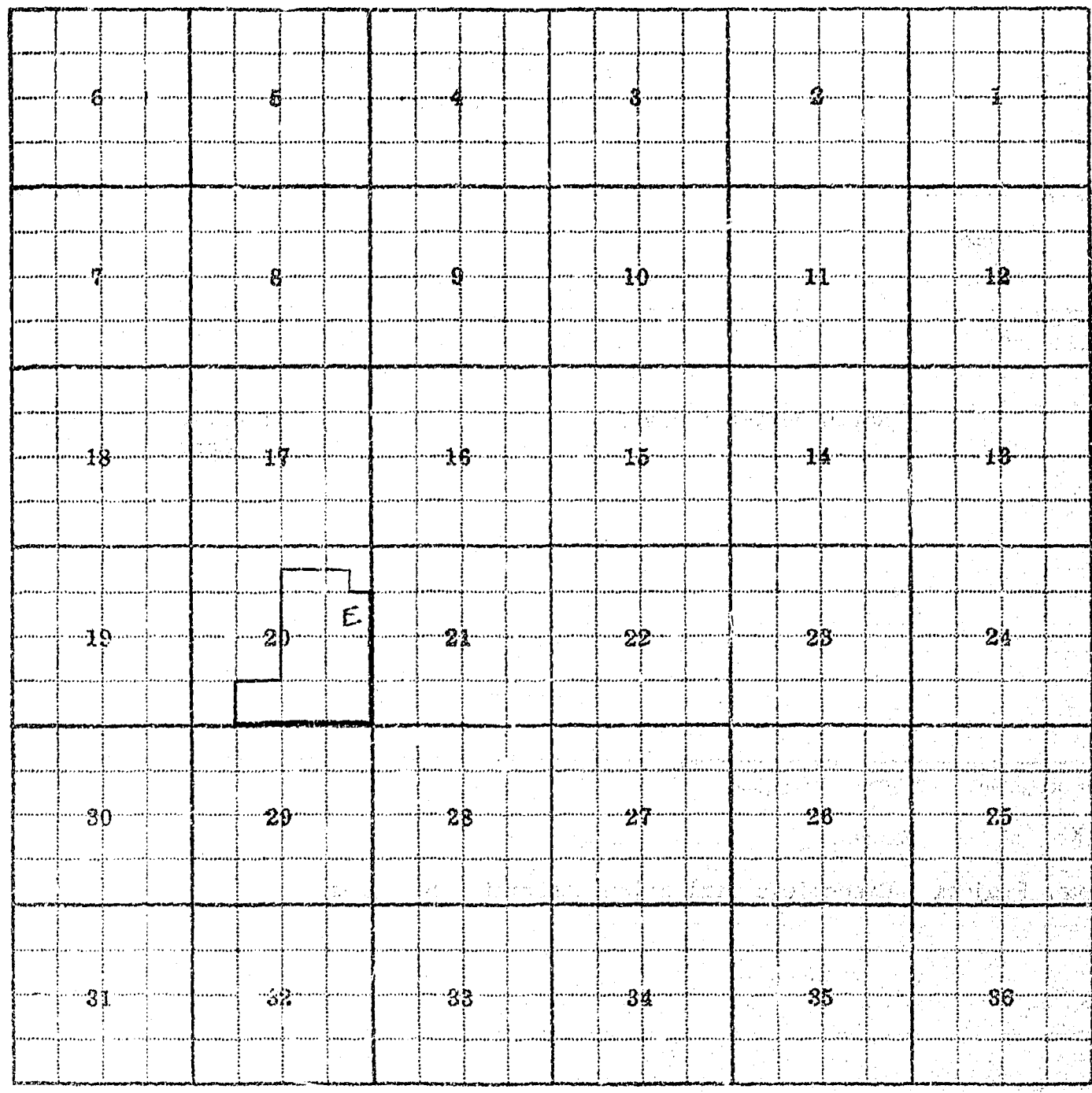

Land Ownership 20-E

F-1-A—5M—1-62—7443

County.....Cascade.....

Farm Checked: Date 7-19-60

By.....Robert Peter.....

STATE OF MONTANA
STATE ENGINEERS OFFICE
Water Resources Survey

T.....21N R...1W..... Plat No....8.....

Photo No.....2G-123.....

Legal Land Owner.....Lola Miles..... Address.....Fort Shaw.....

Operator.....Warren Miles..... Address.....

Water is delivered by:— 1. Private System; 2. Ditch Company; 3. State Project; X 4. Federal Project; 5. Irrigation District

App. No. Decree No.	NAME OF APPROPRIATOR TO WHOM DECREED	NAME OF STREAM	Date App. Date Priority	Miner's Inches	In Use	NAME OF DITCH (Water Delivered By)	No.	R/F	Present Irr. Acres	Irrigable Acres
SEE										
PROJECT										
RIGHTS		North Fork-Sun River				Greenfield South	4	R	75	0

NOTE: R—Denotes Regular Irrigation. F—Flood Irrigation.

Adequate Supply: Yes X..... No..... Explain.....

Remarks.....

.....Sun River Project - Greenfield Irrigation District - 75 Acres.....

River Basin.....Missouri.....

Also in: Plat No..... Twp..... Rge.....	Plat No..... Twp..... Rge.....	Plat No..... Twp..... Rge.....
Plat No..... Twp..... Rge.....	Plat No..... Twp..... Rge.....	Plat No..... Twp..... Rge.....

Information From:
Gib Johnstone

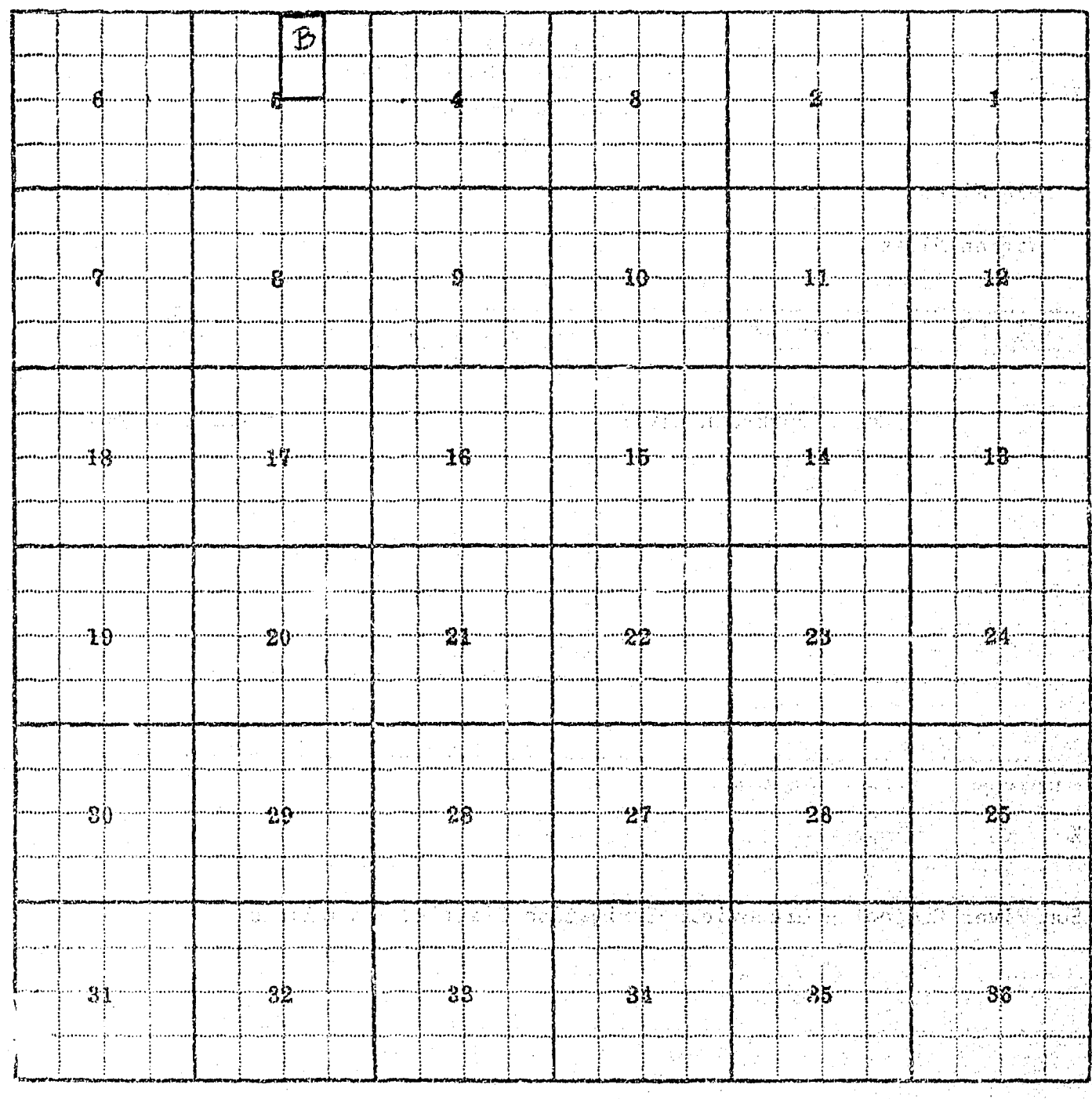

Land Ownership 5-B

F-1-A—5M—1-62—7448

County Cascade

Farm Checked: Date 7-19-60

By Robert Peter

STATE OF MONTANA
STATE ENGINEERS OFFICE
Water Resources Survey

T. 21N R. 1W Plat No. 8

Photo No. 26-123

Legal Land Owner Warren Miles Address Fort Shaw

Operator Same Address

Water is delivered by: 1. Private System; 2. Ditch Company; 3. State Project; X 4. Federal Project; 5. Irrigation District

App. No. Decree No.	NAME OF APPROPRIATOR TO WHOM DECREED	NAME OF STREAM	Date App. Date Priority	Miner's Inches	In Use	NAME OF DITCH (Water Delivered By)	No.	R/F	Present Irr. Acres	Irrigable Acres
SEE										
PROJECT										
RIGHTS		North Fork-Sun River				Greenfield South	4	R	71	0

NOTE: R—Denotes Regular Irrigation. F—Flood Irrigation.

Adequate Supply: Yes X No Explain

Remarks

Sun River Project - Greenfield Irrigation District - 71 Acres

River Basin Missouri

Also in: Plat No. Twp. Rge. | Plat No. Twp. Rge. | Plat No. Twp. Rge.
Plat No. Twp. Rge. | Plat No. Twp. Rge. | Plat No. Twp. Rge.

Information From: Gil Johnstone

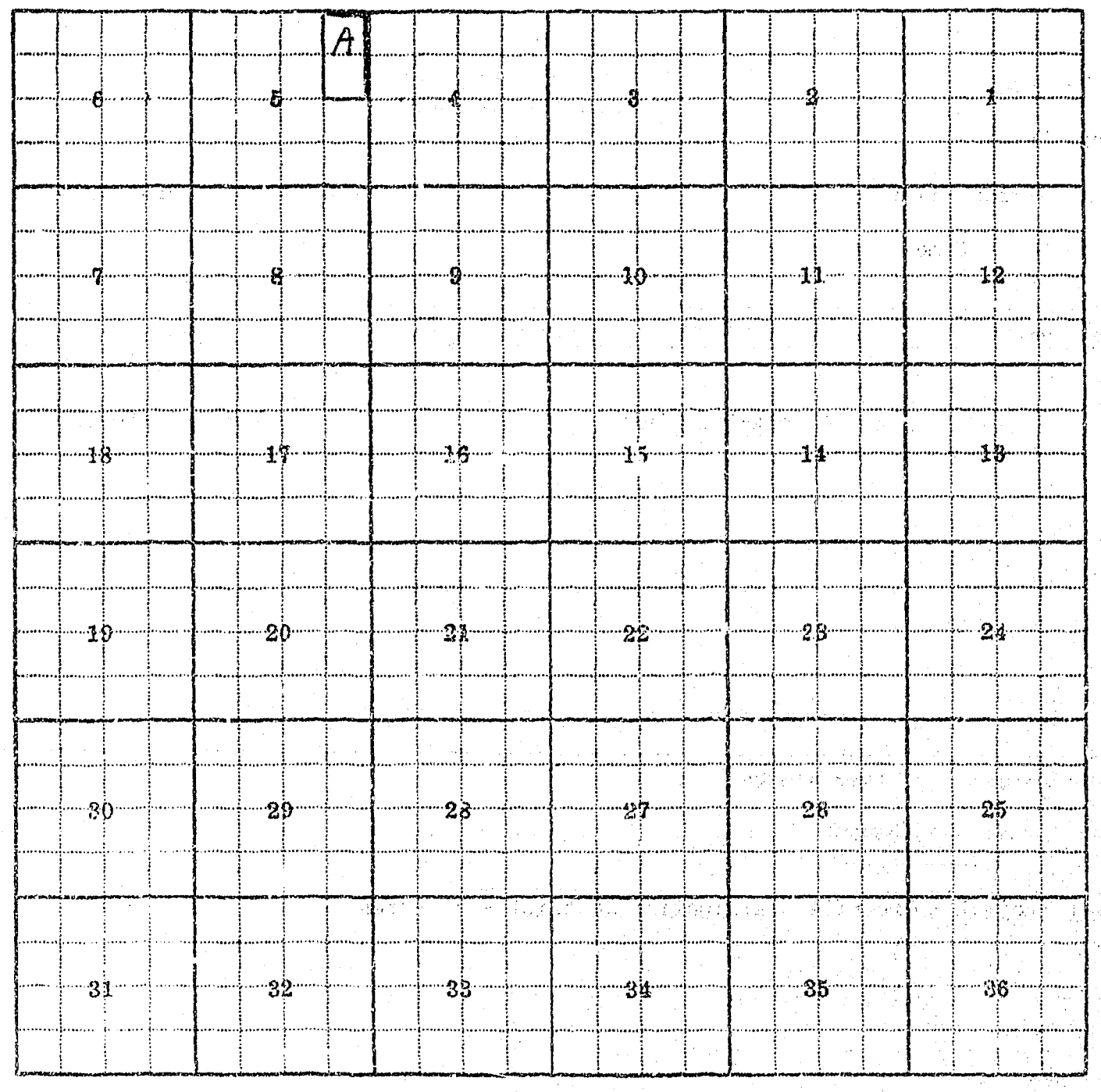

Land Ownership 5-A

F-1-A—5M—1-62—7440

County Cascade

Farm Checked: Date 7-20-60

By Robert Peter

STATE OF MONTANA
STATE ENGINEERS OFFICE
Water Resources Survey

T. 21N R. 17 Plat No. 8

Photo No. 3G - 7

Legal Land Owner Guy & Lula Miller Address Sun River

Operator Same Address

Water is delivered by:— 1. Private System; 2. Ditch Company; 3. State Project; X 4. Federal Project; 5. Irrigation District

App. No. Decree No.	NAME OF APPROPRIATOR TO WHOM DECREED	NAME OF STREAM	Date App. Date Priority	Miner's Inches	In Use	NAME OF DITCH (Water Delivered By)	No.	R/F	Present Irr. Acres	Irrigable Acres
SEE										
PROJECT										
RIGHTS		North Fork-Sun River				Greenfield South	4	R	122	0

NOTE: R—Denotes Regular Irrigation. F—Flood Irrigation.

Adequate Supply: Yes X No Explain

Remarks

Sun River Project - Greenfield Irrigation District - 122 Acres, Section 10

River Basin Missouri

Also in: Plat No. Twp. Rge.	Plat No. Twp. Rge.	Plat No. Twp. Rge.
Plat No. Twp. Rge.	Plat No. Twp. Rge.	Plat No. Twp. Rge.

Information From:

Gib Johnstone

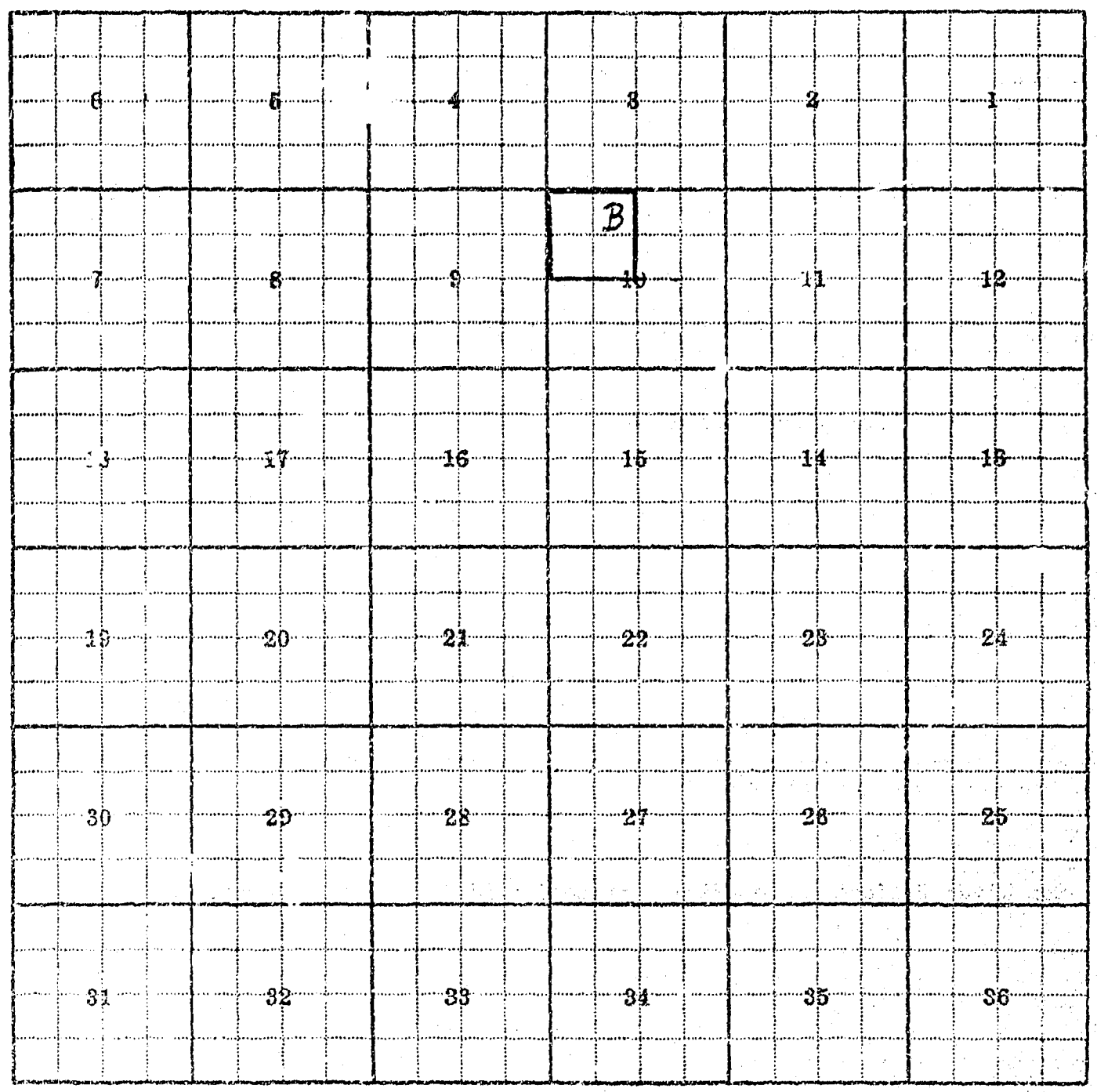

Land Ownership 10-B

F-1-A—5M—1-62—7448

County Cascade

Farm Checked: Date 7-21-60

By Robert Peter

STATE OF MONTANA
STATE ENGINEERS OFFICE
Water Resources Survey

T. 21N R. 1W Plat No. 8

Photo No. 36-14

Legal Land Owner Frank R. Murray Address Sun River

Operator Same Address

Water is delivered by:— 1. Private System; 2 Ditch Company; 3. State Project; X 4. Federal Project; 5. Irrigation District

App. No. Decree No.	NAME OF APPROPRIATOR TO WHOM DECREED	NAME OF STREAM	Date App. Date Priority	Miner's Inches	In Use	NAME OF DITCH (Water Delivered By)	No.	R/F	Present Irr. Acres	Irrigable Acres
SEE										
PROJECT										
RIGHTS		North Fork-Sun River				Greenfield South	4	R	108	0

NOTE: R—Denotes Regular Irrigation. F—Flood Irrigation.

Adequate Supply: Yes X No Explain

Remarks

Sun River Project - Greenfield Irrigation District - 108 Acres

River Basin Missouri

Also in: Plat No. Twp. Rge.	Plat No. Twp. Rge.	Plat No. Twp. Rge.
Plat No. Twp. Rge.	Plat No. Twp. Rge.	Plat No. Twp. Rge.

Information From:

Gib Johnstone

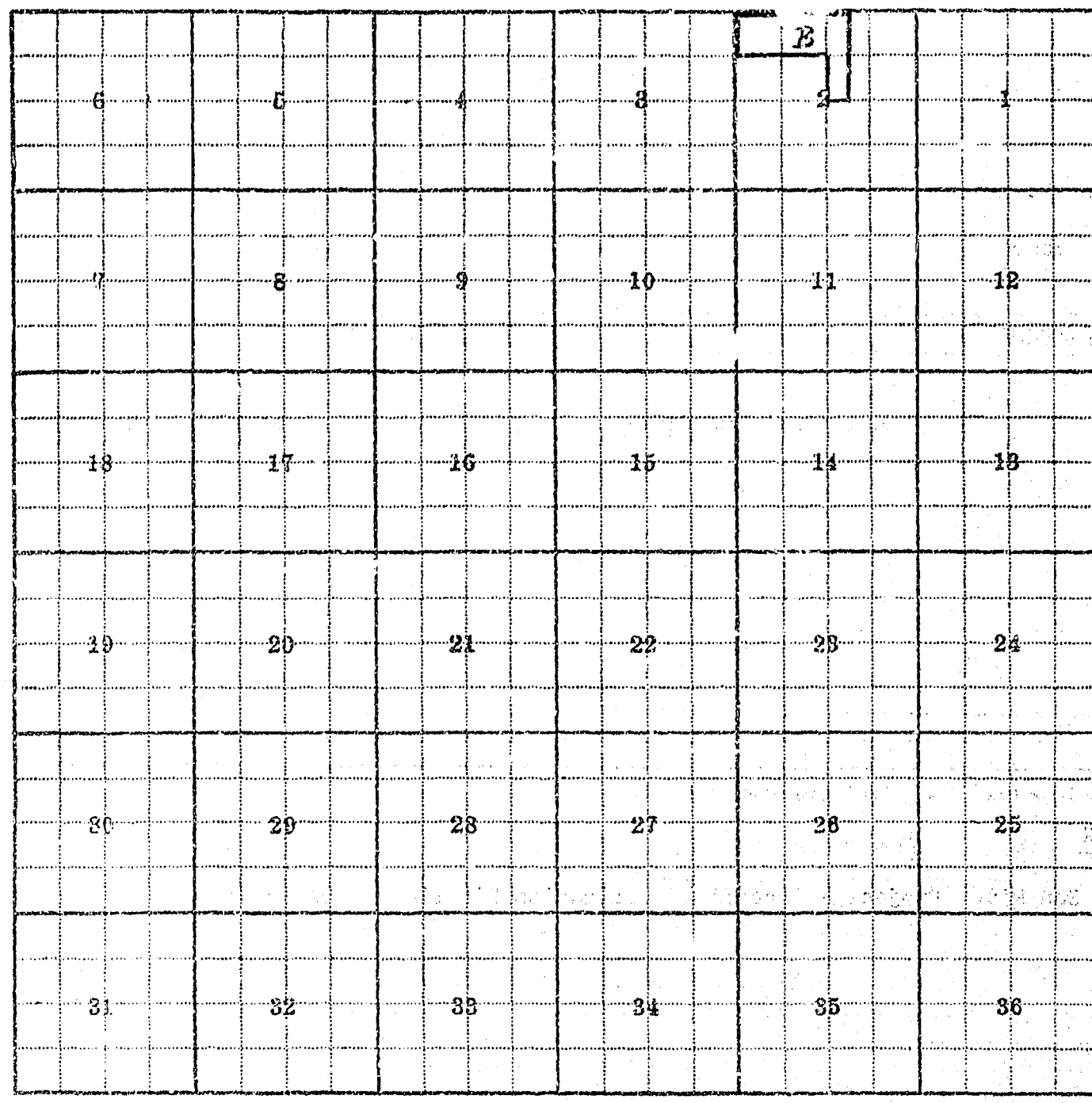

Land Ownership 2-B

F-1-A—5M—1-62—7448

County Cascade

Farm Checked: Date 7-21-60

By Robert Peter

STATE OF MONTANA
STATE ENGINEERS OFFICE
Water Resources Survey

T 21N R 1W Plat No. 8

Photo No. 2G-127

Legal Land Owner Alice May Norris Address Sun River

Operator Harold Norris Address

Water is delivered by:— 1. Private System; 2. Ditch Company; 3. State Project; X 4. Federal Project; 5. Irrigation District

App. No. Decree No.	NAME OF APPROPRIATOR TO WHOM DECREED	NAME OF STREAM	Date App. Date Priority	Miner's Inches	In Use	NAME OF DITCH (Water Delivered By)	No.	R/F	Present Irr. Acres	Irrigable Acres
SEE										
PROJECT RIGHTS		North Fork-Sun River				Greenfield (Mill Coulee)				
						Canal	4	R	114	0

NOTE: R—Denotes Regular Irrigation. F—Flood Irrigation.

Adequate Supply: Yes X No Explain

Remarks

Sun River Project - Greenfield Irrigation District - 114 Acres

River Basin Missouri

Also in: Plat No. Twp. Rge.	Plat No. Twp. Rge.	Plat No. Twp. Rge.
Plat No. Twp. Rge.	Plat No. Twp. Rge.	Plat No. Twp. Rge.

Information From:

Gib Johnstone

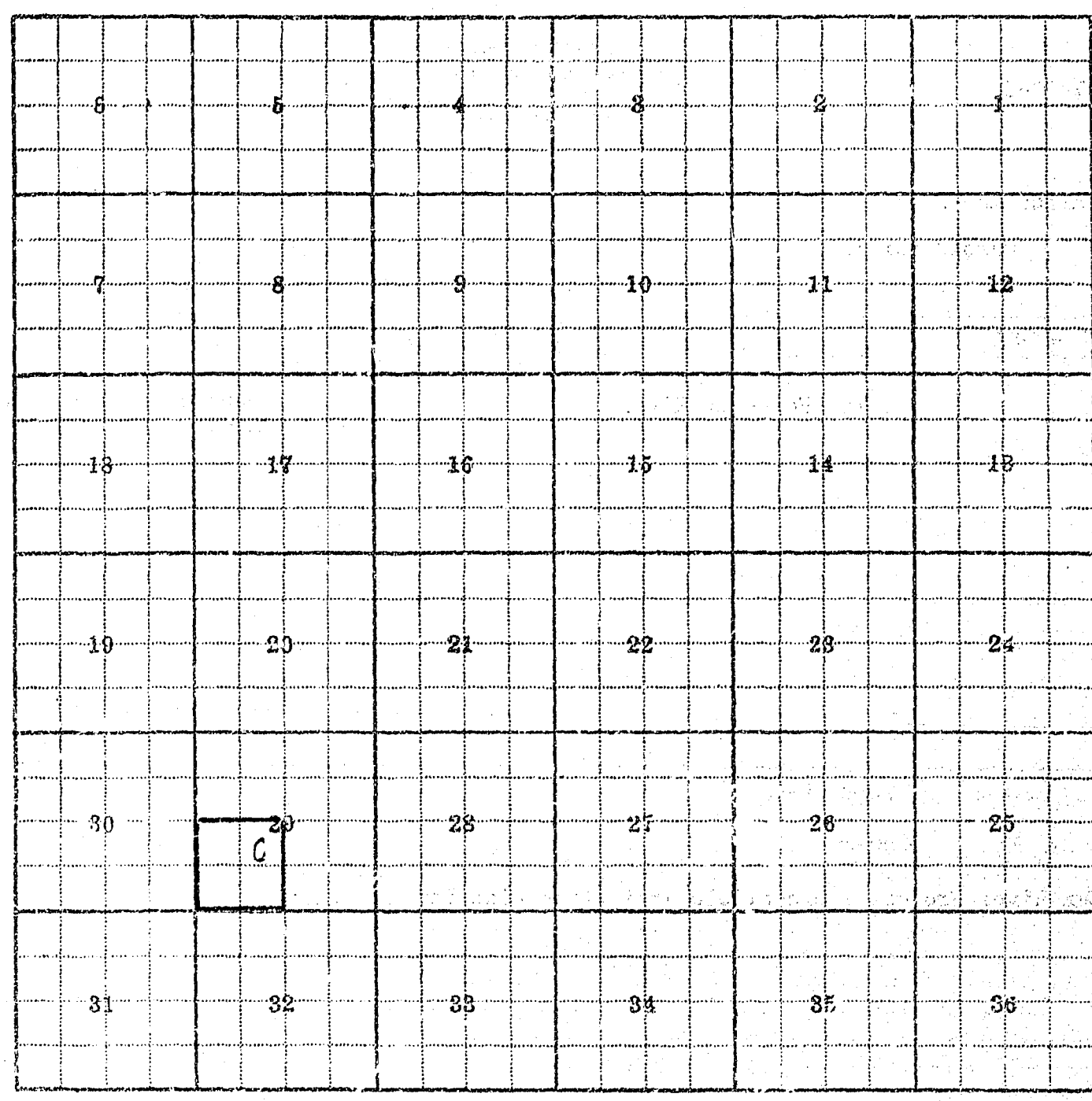

Land Ownership 29-C

F-1-A—5M—1-62—7448

County Cascade

Farm Checked: Date 7-21-60

By Robert Peter

STATE OF MONTANA
STATE ENGINEERS OFFICE
Water Resources Survey

T 21N R 1W Plat No. 8

Photo No. 2G-127

Legal Land Owner Grace A. Norris Address Sun River

Operator Harold Norris Address

Water is delivered by:— 1. Private System; 2. Ditch Company; 3. State Project; X 4. Federal Project; 5. Irrigation District

App. No. Decree No.	NAME OF APPROPRIATOR TO WHOM DECREED	NAME OF STREAM	Date App. Date Priority	Miner's Inches	In Use	NAME OF DITCH (Water Delivered By)	No.	R/F	Present Irr. Acres	Irrigable Acres
SEE										
PROJECT										
RIGHTS		North Fork-Sun River				Greenfield (Mill Coulee)				
						Canal	4	R	133	0

NOTE: R—Denotes Regular Irrigation. F—Flood Irrigation.

Adequate Supply: Yes X No Explain

Remarks

Sun River Project - Greenfield Irrigation District - 133 Acres

River Basin Missouri

Also in: Plat No. Twp. Rge.	Plat No. Twp. Rge.	Plat No. Twp. Rge.
Plat No. Twp. Rge.	Plat No. Twp. Rge.	Plat No. Twp. Rge.

Information From:

Gil Johnstone

6	5	4	3	2	1
7	8	9	10	11	12
18	17	16	15	14	13
19	20	21	22	23	24
30 D	29	28	27	26	25
31	32	33	34	35	36

Land Ownership 30-D

F-1-A—5M—1-62—7448

County Cascade

Farm Checked: Date 7-21-60

By Robert Peter

STATE OF MONTANA
STATE ENGINEERS OFFICE
Water Resources Survey

T. 21N R. 1W Plat No. 8

Photo No. 2G-227

Legal Land Owner Harold M. & Elizabeth Norris Address Sun River

Operator Same Address

Water is delivered by:— 1. Private System; 2. Ditch Company; 3. State Project; X 4. Federal Project; 5. Irrigation District

App. No. Decree No.	NAME OF APPROPRIATOR TO WHOM DECREED	NAME OF STREAM	Date App. Date Priority	Miner's Inches	In Use	NAME OF DITCH (Water Delivered By)	No.	R/F	Present Irr. Acres	Irrigable Acres
SEE										
PROJECT										
RIGHTS		North Fork-Sun River				Greenfield (Mill Coulee)				
						Canal	4	R	78	0

NOTE: R—Denotes Regular Irrigation. F—Flood Irrigation.

Adequate Supply: Yes X No Explain

Remarks

Sun River Project - Greenfield Irrigation District - 38 Acres, Section 19
~~75~~ 78 Acres, Section 29

River Basin Missou à

Also in: Plat No. Twp. Rge.	Plat No. Twp. Rge.	Plat No. Twp. Rge.
Plat No. Twp. Rge.	Plat No. Twp. Rge.	Plat No. Twp. Rge.

Information From:
Gib Johnstone

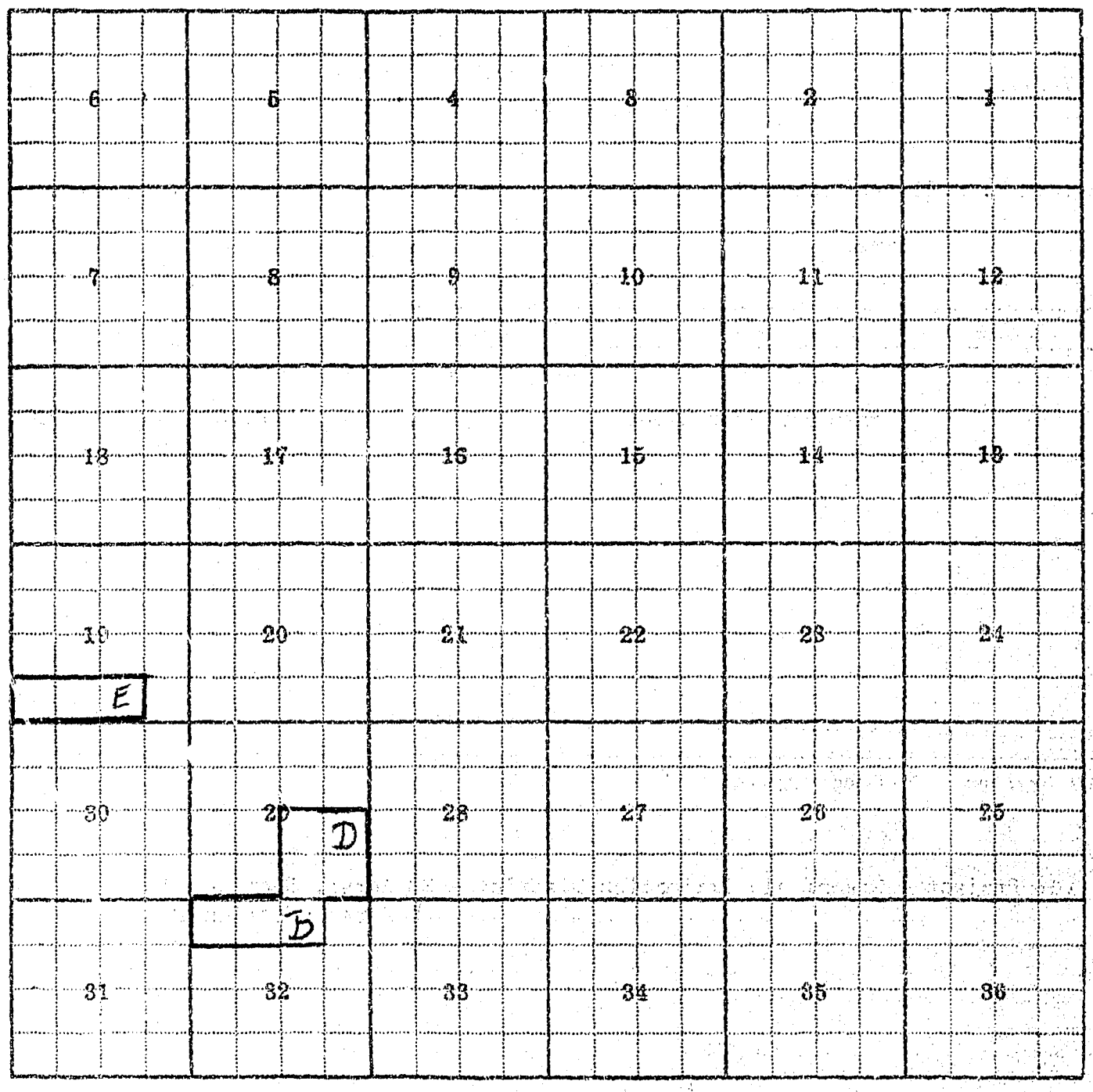

Land Ownership 19-E, 29-D, 32-B (19-E Harold M. Norris only)

F-1-A—5M—1-62—7448

County Cascade

Farm Checked: Date 7-19-60

By Robert Peter

STATE OF MONTANA
STATE ENGINEERS OFFICE
Water Resources Survey

T. 21N R. 1W Plat No. 8

Photo No. 2G-123

Legal Land Owner Helen Norris Address Fort Shaw

Operator Same Address

Water is delivered by:— 1. Private System; 2. Ditch Company; 3. State Project; X 4. Federal Project; 5. Irrigation District

App. No. Decree No.	NAME OF APPROPRIATOR TO WHOM DECREED	NAME OF STREAM	Date App. Date Priority	Miner's Inches	In Use	NAME OF DITCH (Water Delivered By)	No.	R/F	Present Irr. Acres	Irrigable Acres
SEE										
PROJECT										
RIGHTS		North Fork-Sun River				Greenfield (Mill Coulee)				
						Canal	4	R	136	0

NOTE: R—Denotes Regular Irrigation. F—Flood Irrigation.

Adequate Supply: Yes X No Explain

Remarks

Sun River Project - Greenfield Irrigation District - 136 Acres

River Basin Missouri

Information From:

Gil Johnstone

Also in: Plat No. Twp. Rge.	Plat No. Twp. Rge.	Plat No. Twp. Rge.
Plat No. Twp. Rge.	Plat No. Twp. Rge.	Plat No. Twp. Rge.

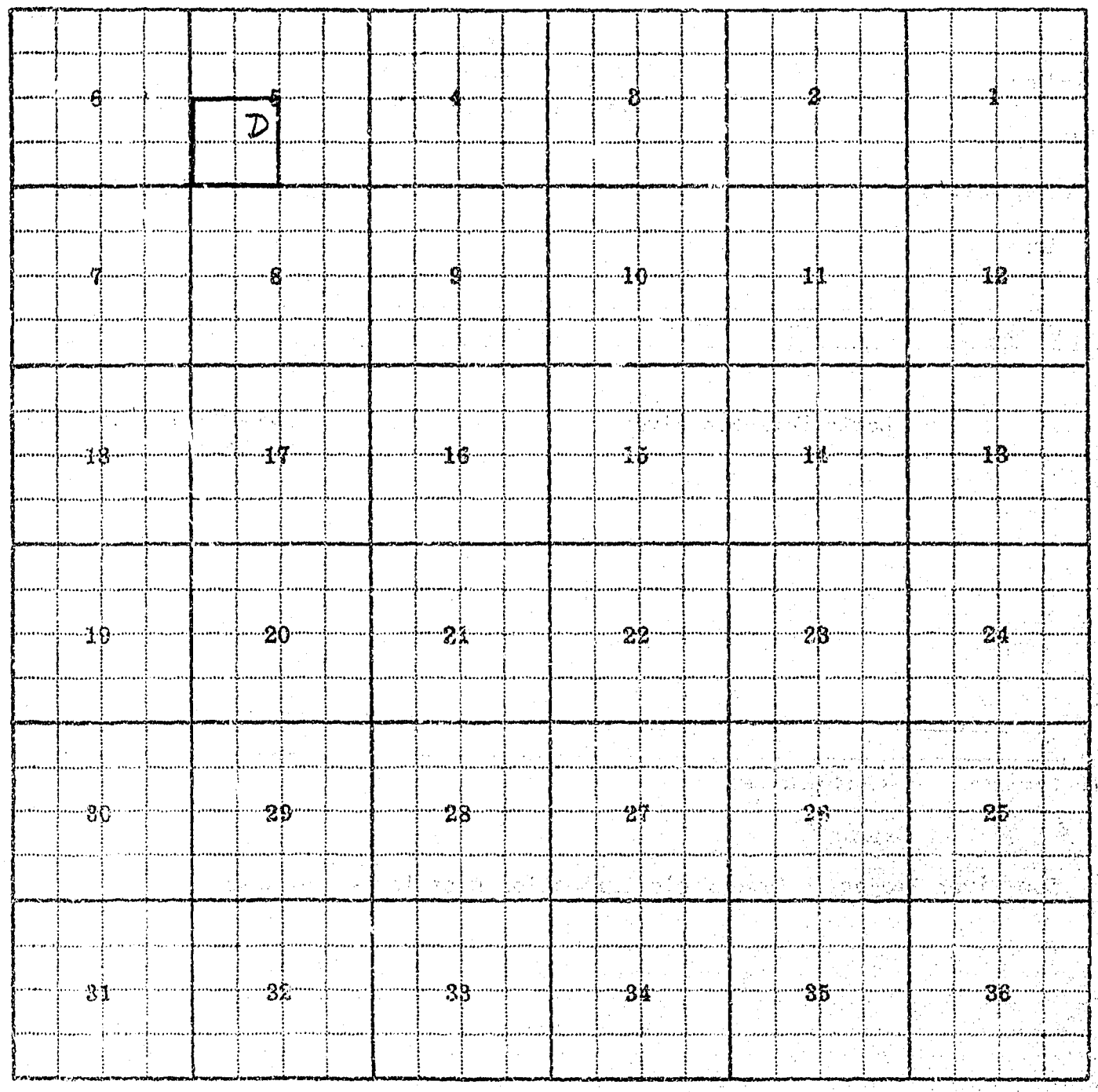

Land Ownership 5-D

F-1-A—5M—1-62—7448

County Cascade

Farm Checked: Date 7-19-60

By Robert Peter

STATE OF MONTANA
STATE ENGINEERS OFFICE
Water Resources Survey

T. 21N R. 1W Plat No. 8

Photo No. 2G-123

Legal Land Owner Victor Norris Address Fort Shaw

Operator Same Address

Water is delivered by:— 1. Private System; 2. Ditch Company; 3. State Project; X 4. Federal Project; 5. Irrigation District

App. No. Decree No.	NAME OF APPROPRIATOR TO WHOM DECREED	NAME OF STREAM	Date App. Date Priority	Miner's Inches	In Use	NAME OF DITCH (Water Delivered By)	No.	R/F	Present Irr. Acres	Irrigable Acres
SEE										
PROJECT										
RIGHTS		North Fork-Sun River				Greenfield (Mill Coulee)				
						Canal	4	R	57	0

NOTE: R—Denotes Regular Irrigation. F—Flood Irrigation.

Adequate Supply: Yes X No Explain

Remarks

Sun River Project - Greenfield Irrigation District - 57 Acres

River Basin Missouri

Also in: Plat No. Twp. Rge.	Plat No. Twp. Rge.	Plat No. Twp. Rge.
Plat No. Twp. Rge.	Plat No. Twp. Rge.	Plat No. Twp. Rge.

Information From:

Gil Johnstone

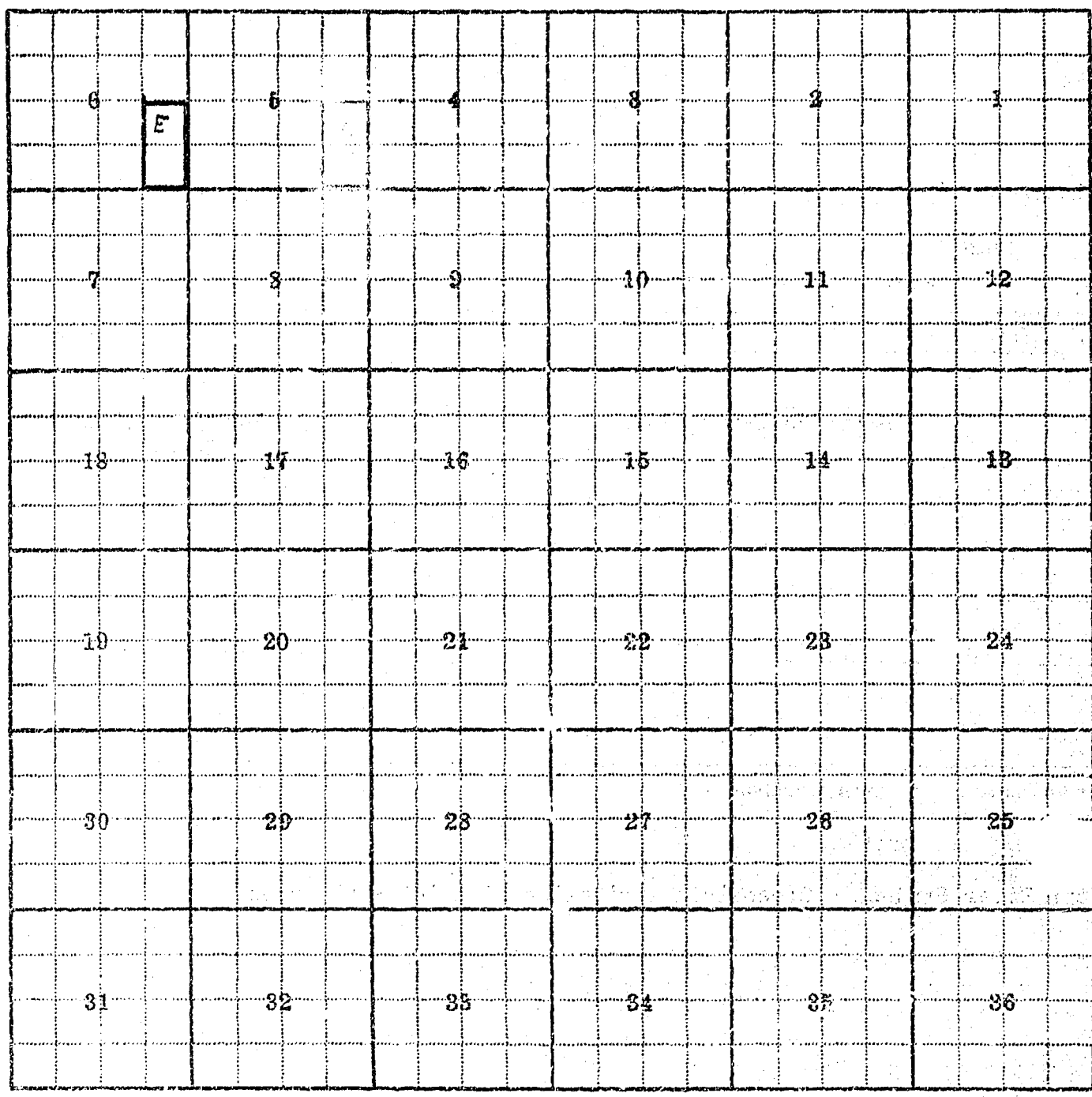

Land Ownership 6-E

F-1-A--5M--1-62--7448

County Cascade

Farm Checked: Date 7-19-60

By Robert Peter

STATE OF MONTANA
STATE ENGINEERS OFFICE
Water Resources Survey

T21N R 1W Plat No. 8

Photo No. 2G -123

Legal Land Owner Victor J. Norris Address Fort Shaw

Operator Same Address

Water is delivered by:— 1. Private System; 2. Ditch Company; 3. State Project; X 4. Federal Project; 5. Irrigation District

App. No. Decree No.	NAME OF APPROPRIATOR TO WHOM DECREED	NAME OF STREAM	Date App. Date Priority	Miner's Inches	In Use	NAME OF DITCH (Water Delivered By)	No.	R/F	Present Irr. Acres	Irrigable Acres
SEE										
PROJECT										
RIGHTS		North Fork-Sun River				Greenfield (Mill Coulee)				
						Canal	4	R	79	0

NOTE: R—Denotes Regular Irrigation. F—Flood Irrigation.

Adequate Supply: Yes X No Explain

Remarks

Sun River Project - Greenfield Irrigation District - 79 Acres

River Basin Missouri

Also in: Plat No. Twp. Rge.	Plat No. Twp. Rge.	Plat No. Twp. Rge.
Plat No. Twp. Rge.	Plat No. Twp. Rge.	Plat No. Twp. Rge.

Information From:

Gil Johnstone

6	5	4	3	2	1
B 7	8	9	10	11	12
18	17	16	15	14	13
19	20	21	22	23	24
30	29	28	27	26	25
31	32	33	34	35	36

Land Ownership 7-B

F-1-A—5M—1-62—7448

County Cascade

Farm Checked: Date 7-21-60

By Robert Peter

STATE OF MONTANA
STATE ENGINEERS OFFICE
Water Resources Survey

T 21N R 1W Plat No. 8

Photo No 2G-127

Legal Land Owner Wm.H. Norris Address Sun River

Operator Harold M. Norris Address

Water is delivered by:— 1. Private System; 2. Ditch Company; 3. State Project; X 4. Federal Project; 5. Irrigation District

App. No. Decree No.	NAME OF APPROPRIATOR TO WHOM DECREED	NAME OF STREAM	Date App. Date Priority	Miner's Inches	In Use	NAME OF DITCH (Water Delivered By)	No.	R/F	Present Irr. Acres	Irrigable Acres
SEE										
PROJECT										
RIGHTS		North Fork-Sun River				Greenfield (Mill Coulee)				
						Canal	4	R	156	0

NOTE: R—Denotes Regular Irrigation. F—Flood Irrigation.

Adequate Supply: Yes X No Explain

Remarks

Sun River Project - Greenfield Irrigation District - 156 Acres

River Basin Missouri

Also in: Plat No. Twp. Rge. | Plat No. Twp. Rge. | Plat No. Twp. Rge.
Plat No. Twp. Rge. | Plat No. Twp. Rge. | Plat No. Twp. Rge.

Information From:
Gib Johnstone

6	5	4	3	2	1
7	8	9	10	11	12
18	17	16	15	14	13
19	20	21	22	23	24
30	B 29	28	27	26	25
31	32	33	34	35	36

Land Ownership 29-B

F-1-A—5M—1-62—7448

County Cascade

Farm Checked: Date 7-22-60

By Robert Peter

STATE OF MONTANA
STATE ENGINEERS OFFICE
Water Resources Survey

T. 21N. R. 1W. Plat No. 8

Photo No. 2G-127

Legal Land Owner Richard H. & Norma L. Olsen Address Fort Shaw

Operator Same Address

Water is delivered by:— 1. Private System; 2. Ditch Company; 3. State Project; X 4. Federal Project; 5. Irrigation District

App. No. Decree No.	NAME OF APPROPRIATOR TO WHOM DECREED	NAME OF STREAM	Date App. Date Priority	Miner's Inches	In Use	NAME OF DITCH (Water Delivered By)	No.	R/F	Present Irr. Acres	Irrigable Acres
SEE										
PROJECT										
RIGHTS		North Fork-Sun River				Greenfield (Mill Coulee)				
						Canal	4	R	127	0

NOTE: R—Denotes Regular Irrigation. F—Flood Irrigation.

Adequate Supply: Yes X No Explain

Remarks

Sun River Project - Greenfield Irrigation District - 127 Acres

River Basin Missouri

Also in: Plat No. Twp. Rge.	Plat No. Twp. Rge.	Plat No. Twp. Rge.
Plat No. Twp. Rge.	Plat No. Twp. Rge.	Plat No. Twp. Rge.

Information From:
Gib Johnstone

6	5	4	3	2	1
7	8	9	10	11	12
18	17	16	15	14	13
19	20	21	22	23	24
B 30	29	28	27	26	25
31	32	33	34	35	36

Land Ownership 30-B

F-1-A—5M—1-62—7448

County Cascade

Farm Checked: Date 7-27-60

By Robert Peter

STATE OF MONTANA
STATE ENGINEERS OFFICE
Water Resources Survey

T. 21N R. 1W Plat No. 8

Photo No. 2G-127

Legal Land Owner Ralph A. Parker Address Sun River

Operator Same Address

Water is delivered by: X 1. Private System; 2. Ditch Company; 3. State Project; X 4. Federal Project; 5. Irrigation District

App. No. Decree No.	NAME OF APPROPRIATOR TO WHOM DECREED	NAME OF STREAM	Date App. Date Priority	Miner's Inches	In Use	NAME OF DITCH (Water Delivered By)	No.	R/F	Present Irr. Acres	Irrigable Acres
SEE										
PROJECT										
RIGHTS		Sun River				Fort Shaw Canal	4	R	19	0
NO										
FILING		Sun River				Pump	1	R	79	0

NOTE: R—Denotes Regular Irrigation. F—Flood Irrigation.

Adequate Supply: Yes X No Explain

Remarks

Sun River Project - Fort Shaw Irrigation District - 10.40 Acres, Section 31

River Basin Missouri

Also in: Plat No. Twp. Rge. | Plat No. Twp. Rge. | Plat No. Twp. Rge.
Plat No. Twp. Rge. | Plat No. Twp. Rge. | Plat No. Twp. Rge.

Information From: Ralph Parker

6	5	4	3	2	1
7	8	9	10	11	12
18	17	16	15	14	13
19	20	21	22	23	24
30	29	28	27	26	25
31 D	32	33	34	35	36

Land Ownership 31-D

F-1-A—5M—1-62—7448

County Cascade

Farm Checked: Date 7-21-60

By Robert Peter

STATE OF MONTANA
STATE ENGINEERS OFFICE
Water Resources Survey

T. 21N R. 1W Plat No. 8

Photo No. 3G-15

Legal Land Owner Harold G. & Elizabeth Rada Address Sun River

Operator Same Address

Water is delivered by:— 1. Private System; 2. Ditch Company; 3. State Project; X 4. Federal Project; 5. Irrigation District

App. No. Decree No.	NAME OF APPROPRIATOR TO WHOM DECREED	NAME OF STREAM	Date App. Date Priority	Miner's Inches	In Use	NAME OF DITCH (Water Delivered By)	No.	R/F	Present Irr. Acres	Irrigable Acres
SEE										
PROJECT										
RIGHTS		North Fork-Sun River				Greenfield South	4	R	117	0

NOTE: R—Denotes Regular Irrigation. F—Flood Irrigation.

Adequate Supply: Yes X No Explain

Remarks

Sun River Project - Greenfield Irrigation District - 117 Acres

River Basin Missouri

Also in: Plat No. Twp. Rge.	Plat No. Twp. Rge.	Plat No. Twp. Rge.
Plat No. Twp. Rge.	Plat No. Twp. Rge.	Plat No. Twp. Rge.

Information From:

Gib Johnstone

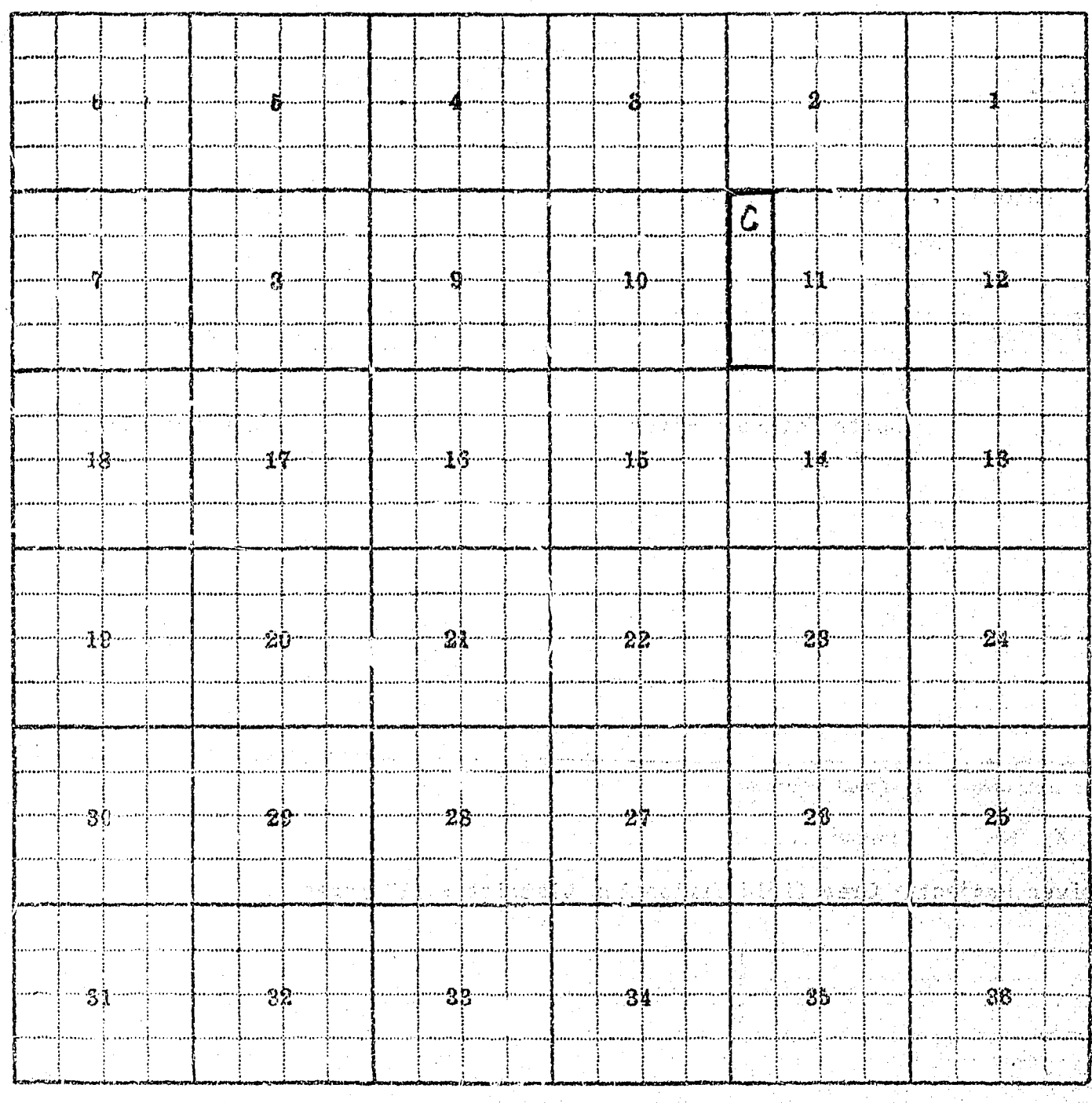

Land Ownership 11-C

F-1-A—5M—1-62—7448

County Cascade

Farm Checked: Date 7-21-60

By Robert Peter

STATE OF MONTANA
STATE ENGINEERS OFFICE
Water Resources Survey

T. 21N R. 1W Plat No. 8

Photo No. 3G-14

Legal Land Owner Lawrence E. Rasmussen Address Sun River

Operator Same Address

Water is delivered by:— 1. Private System; 2. Ditch Company; 3. State Project; X4. Federal Project; 5. Irrigation District

App. No. Decree No.	NAME OF APPROPRIATOR TO WHOM DECREED	NAME OF STREAM	Date App. Date Priority	Miner's Inches	In Use	NAME OF DITCH (Water Delivered By)	No.	R/F	Present Irr. Acres	Irrigable Acres
SEE										
PROJECT										
RIGHTS		North Fork-Sun River				Greenfield South	4	R	81	0

NOTE: R—Denotes Regular Irrigation. F—Flood Irrigation.

Adequate Supply: Yes X No Explain

Remarks

Sun River Project - Greenfield Irrigation District - 81 Acres

River Basin Missouri

Also in: Plat No. Twp. Rge.	Plat No. Twp. Rge.	Plat No. Twp. Rge.
Plat No. Twp. Rge.	Plat No. Twp. Rge.	Plat No. Twp. Rge.

Information From:

Gib Johnstone

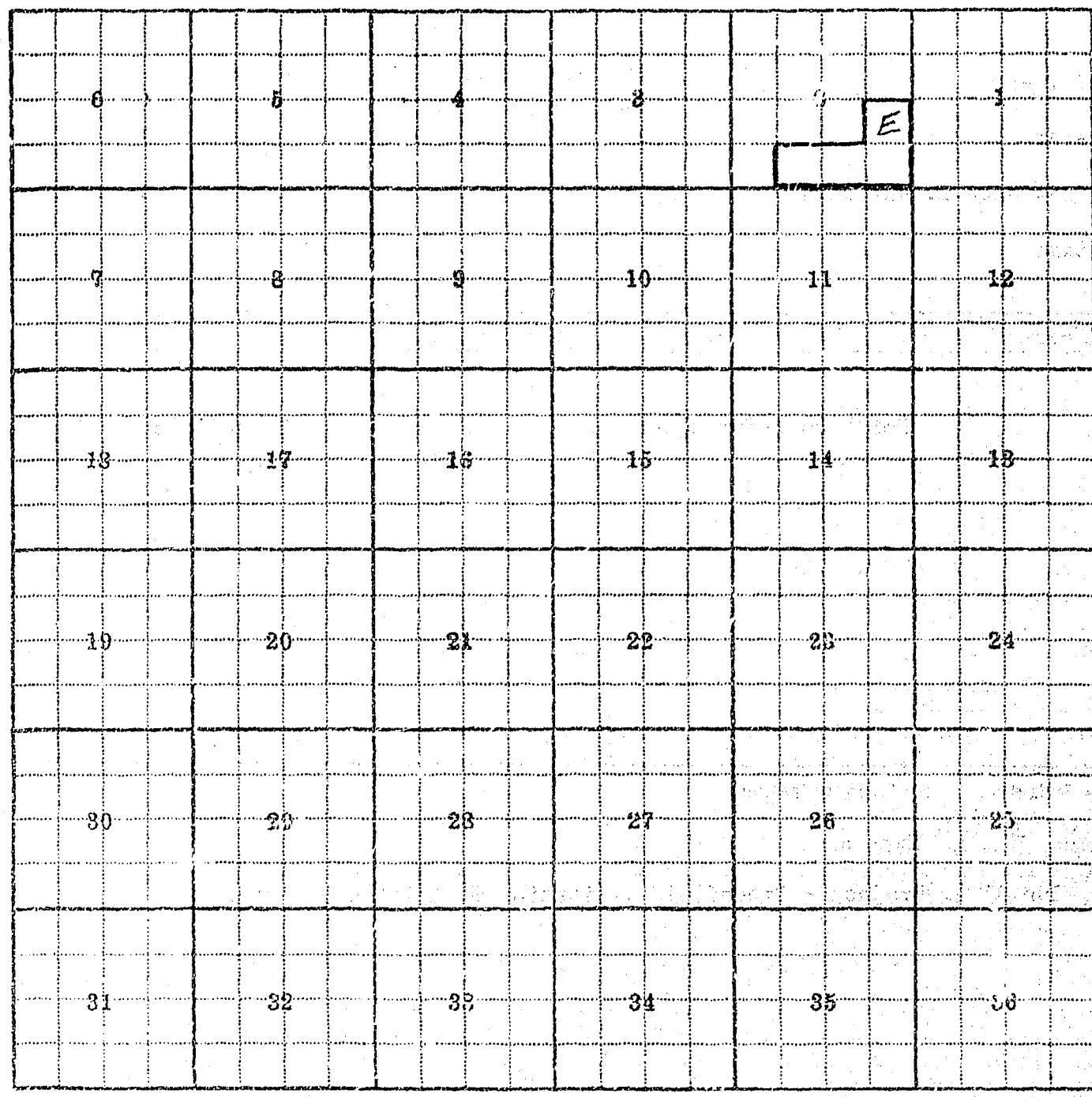

Land Ownership 2-E

F-1-A—5M—1-62—7448

County Cascade

Farm Checked: Date 7-21-60

By Robert Peter

STATE OF MONTANA
STATE ENGINEERS OFFICE
Water Resources Survey

T 21N R 1W Plat No. 8

Photo No. 3G-15

Legal Land Owner Joseph Rorvik Address Sun River

Operator Same Address

Water is delivered by:— 1. Private System; 2. Ditch Company; 3. State Project; X 4. Federal Project; 5. Irrigation District

App. No. Decree No.	NAME OF APPROPRIATOR TO WHOM DECREED	NAME OF STREAM	Date App. Date Priority	Miner's Inches	In Use	NAME OF DITCH (Water Delivered By)	No.	R/F	Present Irr. Acres	Irrigable Acres
SEE										
PROJECT										
RIGHTS		North Fork-Sun River				Greenfield South	4	R	78	0

NOTE: R—Denotes Regular Irrigation. F—Flood Irrigation.

Adequate Supply: Yes X No Explain

Remarks

Sun River Project - Greenfield Irrigation District - 78 Acres

River Basin Missouri

Also in: Plat No. Twp. Rge.	Plat No. Twp. Rge.	Plat No. Twp. Rge.
Plat No. Twp. Rge.	Plat No. Twp. Rge.	Plat No. Twp. Rge.

Information From:
Gib Johnstone

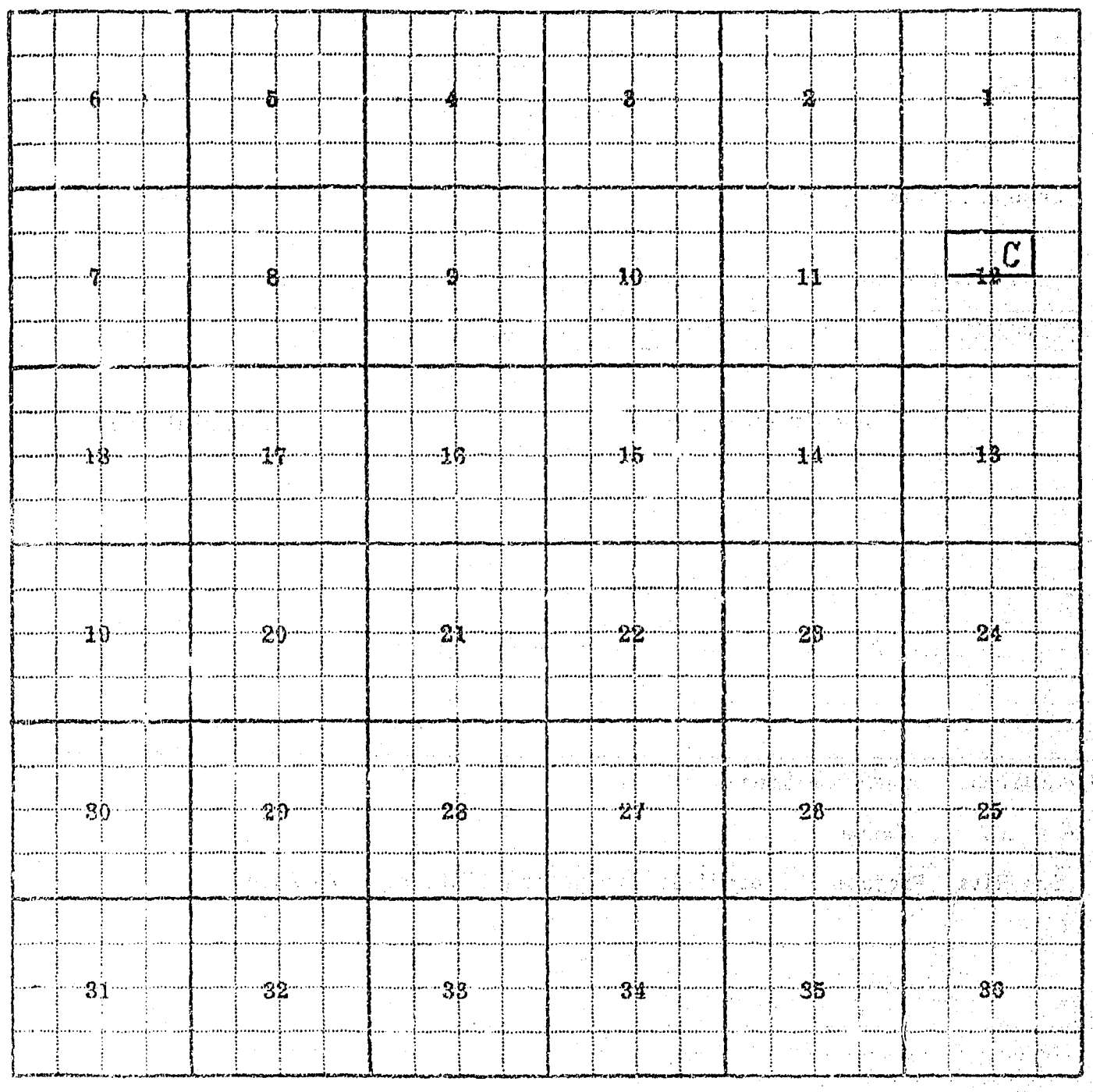

Land Ownership 12-C

F-1-A—5M—1-62—7448

County Cascade

Farm Checked: Date 7-19-60

By Robert Peter

STATE OF MONTANA
STATE ENGINEERS OFFICE
Water Resources Survey

T 21N R 1W Plat No. 8

Photo No. 2G-125

Legal Land Owner Arthur H. & Audrey Roth Address Fort Shaw

Operator Wm. Kolwyck Address

Water is delivered by:— 1. Private System; 2. Ditch Company; 3. State Project; X 4. Federal Project; 5. Irrigation District

App. No. Decree No.	NAME OF APPROPRIATOR TO WHOM DECREED	NAME OF STREAM	Date App. Date Priority	Miner's Inches	In Use	NAME OF DITCH (Water Delivered By)	No.	R/F	Present Irr. Acres	Irrigable Acres
SEE										
PROJECT										
RIGHTS		North Fork-Sun River				Greenfield (Mill Coulee)				
						Canal	4	R	160	0

NOTE: R—Denotes Regular Irrigation. F—Flood Irrigation.

Adequate Supply: Yes X No Explain

Remarks

Sun River Project - Greenfield Irrigation District - 72 Acres, Section 17
30 Acres, Section 20 (listed under Kolwyck)

River Basin Missouri

Also in: Plat No. Twp. Rge.	Plat No. Twp. Rge.	Plat No. Twp. Rge.
Plat No. Twp. Rge.	Plat No. Twp. Rge.	Plat No. Twp. Rge.

Information From:
Gib Johnstone

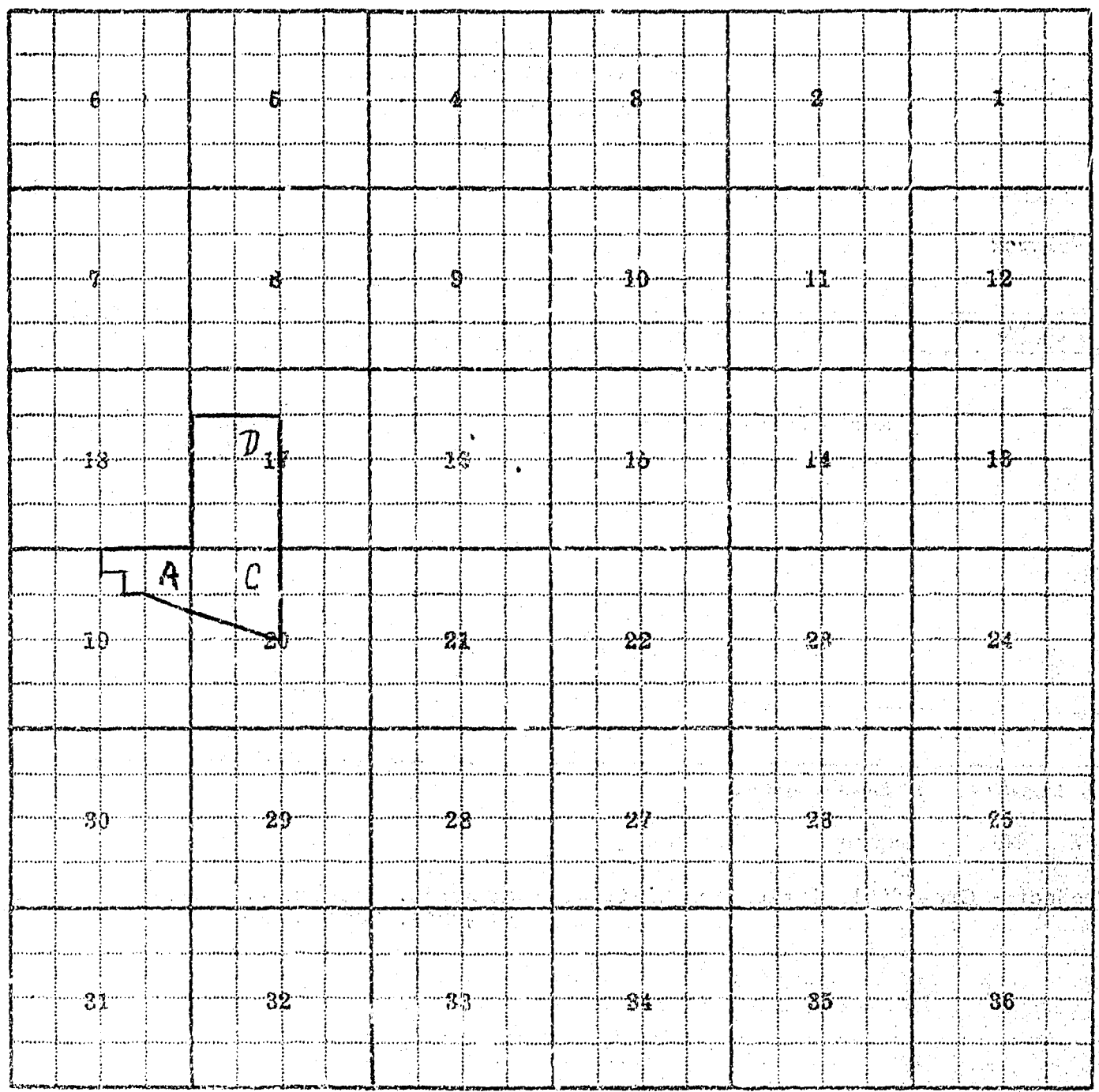

Land Ownership 17-D, 19-A, 20-C

F-1-A—5M—1-62—7448

County Cascade

Farm Checked: Date 7-28-60

By Robert Peter

STATE OF MONTANA
STATE ENGINEERS OFFICE
Water Resources Survey

T. 21N. R. 1W. Plat No. 8

Photo No. 3G-17, 3-G-18, 3G-19

Legal Land Owner Fred Sanborn Address Great Falls, Montana

Operator Christenson Bros. Address Sun River

Water is delivered by:— 1. Private System; X 2. Ditch Company; 3. State Project; 4. Federal Project; 5. Irrigation District

App. No. Decree No.	NAME OF APPROPRIATOR TO WHOM DECREED	NAME OF STREAM	Date App. Date Priority	Miner's Inches	In Use	NAME OF DITCH (Water Delivered By)	No.	R/F	Present Irr. Acres	Irrigable Acres
D- 16	Sun River Valley Ditch	Sun River	5- 1-68	1840	Yes ( )	Sun River Canal	2	R	285	0
			5- 1-02	680	Yes ( )					
A-570	Calvin Hubbard	Mill Coulee	5-20-28	50	No					

NOTE: R—Denotes Regular Irrigation. F—Flood Irrigation.

Adequate Supply: Yes X No Explain

Remarks

Sun River Valley Ditch Co. - 214 Shares

River Basin Missouri

Also in: Plat No. Twp. Rge.	Plat No. Twp. Rge.	Plat No. Twp. Rge.
Plat No. Twp. Rge.	Plat No. Twp. Rge.	Plat No. Twp. Rge.

Information From:

Alvin Christenson

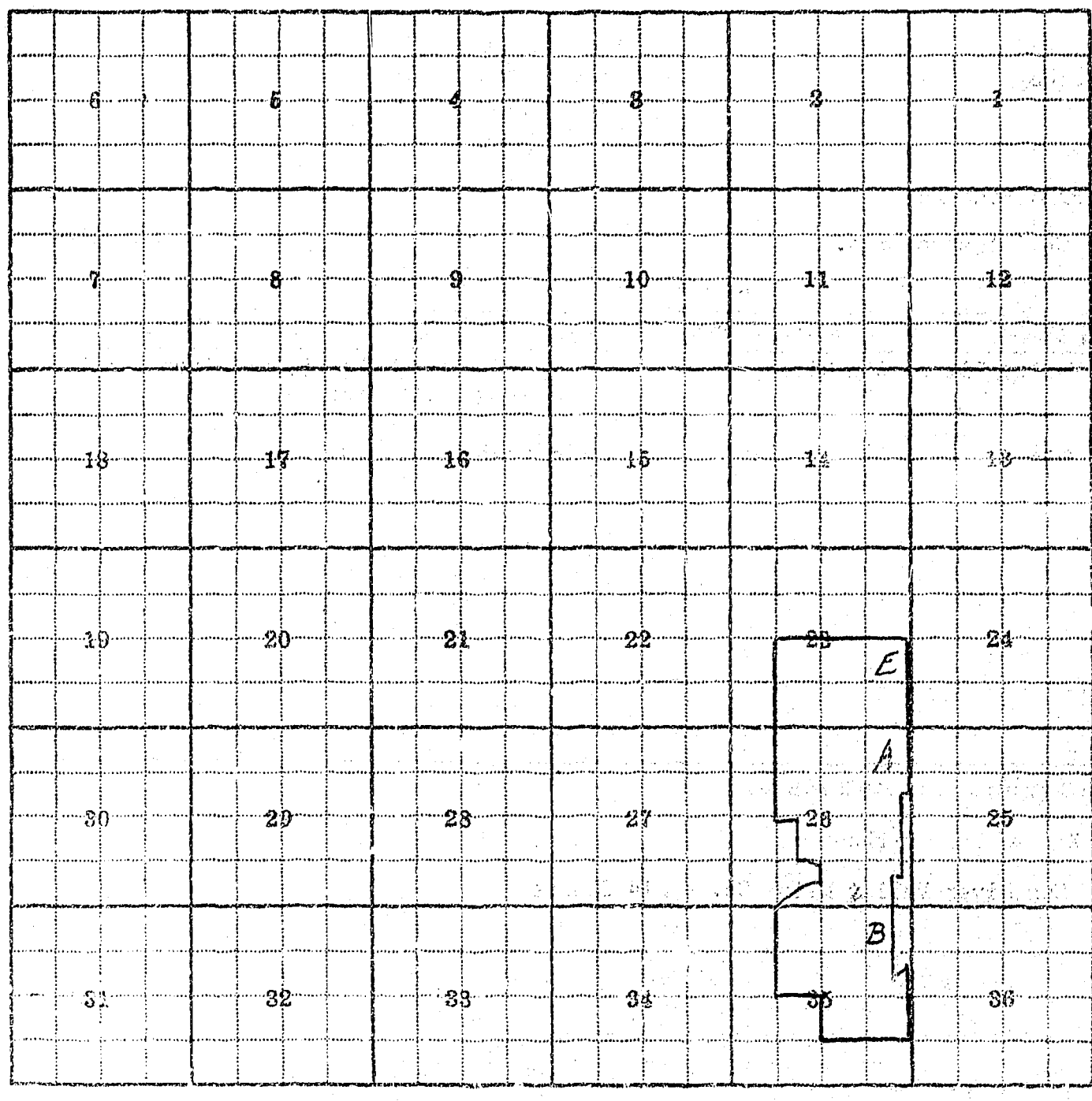

Land Ownership 23-E, 26-A, 35-B

F-1-A—5M—1-62—7448

County Cascade

Farm Checked: Date 7-20-60

By Robert Peter

STATE OF MONTANA
STATE ENGINEERS OFFICE
Water Resources Survey

T. 21N. R. 1W. Plat No. 8

Photo No. 26-123

Legal Land Owner Lyman S. & Daphne Schenk Address Fort Shaw

Operator Same Address

Water is delivered by:— 1. Private System; 2. Ditch Company; 3. State Project; X4. Federal Project; 5. Irrigation District

App. No. Decree No.	NAME OF APPROPRIATOR TO WHOM DECREED	NAME OF STREAM	Date App. Date Priority	Miner's Inches	In Use	NAME OF DITCH (Water Delivered By)	No.	R/F	Present Irr. Acres	Irrigable Acres
SEE										
PROJECT										
RIGHTS		North Fork-Sun River				Greenfield South	4	R	145	0

NOTE: R—Denotes Regular Irrigation. F—Flood Irrigation.

Adequate Supply: Yes X No Explain

Remarks

Sun River Project - Greenfield Irrigation District - 145 Acres

River Basin Missouri

Also in: Plat No. Twp. Rge.	Plat No. Twp. Rge.	Plat No. Twp. Rge.
Plat No. Twp. Rge.	Plat No. Twp. Rge.	Plat No. Twp. Rge.

Information From:
Gib Johnstone



Land Ownership 5-E

F-1-A—5M—1-62—7448

County Cascade

Farm Checked: Date 7-21-60

By Robert Peter

STATE OF MONTANA
STATE ENGINEERS OFFICE
Water Resources Survey

T. 21N. R. 1W. Plat No. 8

Photo No. 3G-15

Legal Land Owner Wm. C. & Mary E. Shortridge Address Sun River

Operator Same Address

Water is delivered by:— 1. Private System; 2. Ditch Company; 3. State Project; 4. Federal Project; 5. Irrigation District

App. No. Decree No.	NAME OF APPROPRIATOR TO WHOM DECREED	NAME OF STREAM	Date App. Date Priority	Miner's Inches	In Use	NAME OF DITCH (Water Delivered By)	No.	R/F	Present Irr. Acres	Irrigable Acres
SEE										
PROJECT										
RIGHTS		North Fork-Sun River				Greenfield South	4	R	103	0

NOTE: R—Denotes Regular Irrigation. F—Flood Irrigation.

Adequate Supply: Yes X No Explain

Remarks

Sun River Project - Greenfield Irrigation District - 103 Acres

River Basin Missouri

Also in: Plat No. Twp. Rge. | Plat No. Twp. Rge. | Plat No. Twp. Rge.
Plat No. Twp. Rge. | Plat No. Twp. Rge. | Plat No. Twp. Rge.

Information From:
Gib Johnstone

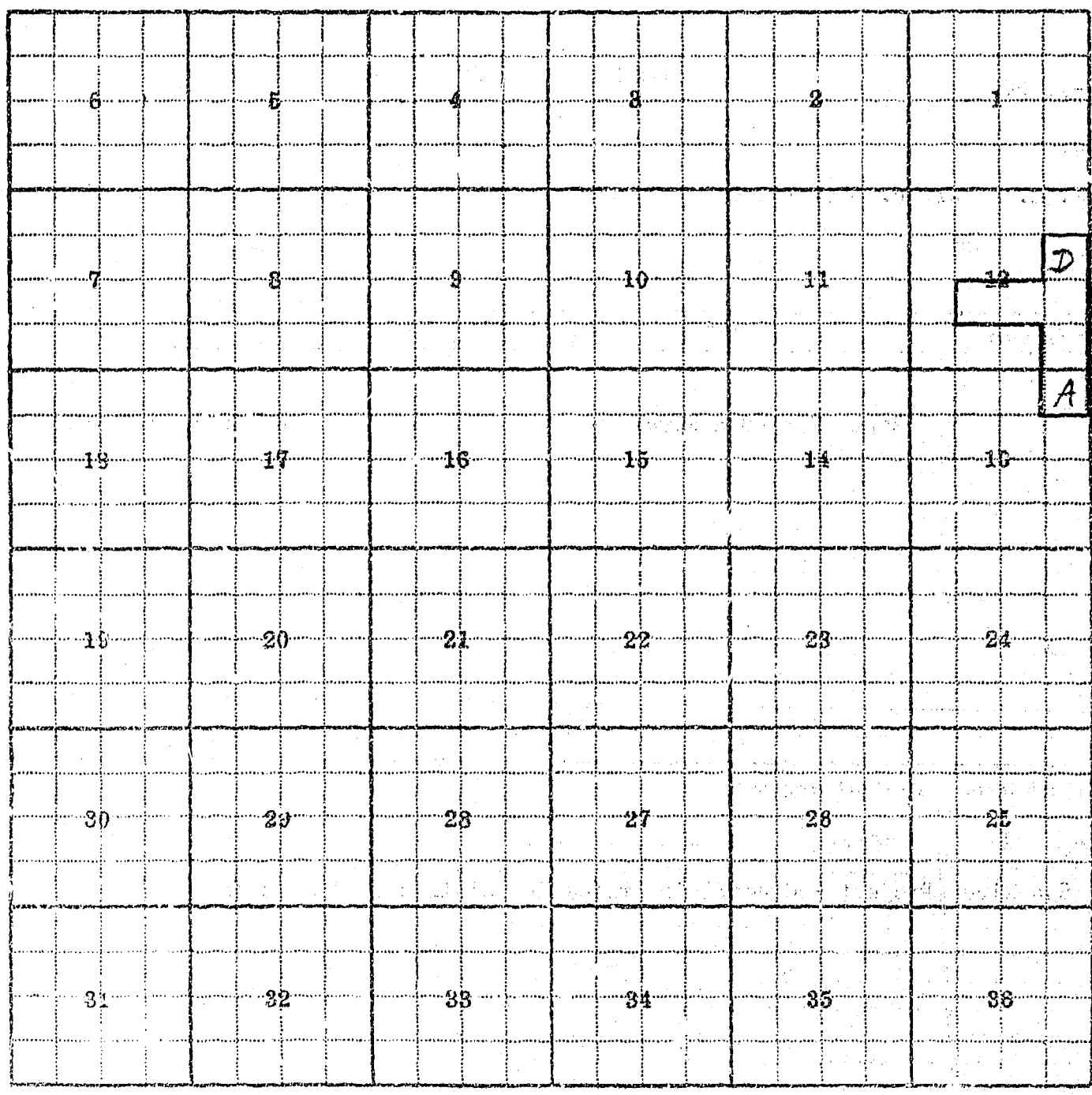

Land Ownership 12-D, 13-A