

F-1-A

County Cascade

STATE OF MONTANA
STATE ENGINEERS OFFICE
Water Resources Survey

T. 21N. R. 3E. Plat No. 11

Farm Checked: Date 6-21-60

Photo No. 5G-74

By George Brandt / S. Dave Pouliot

Legal Land Owner Wm. Selstad

Address Great Falls

Operator _____ Address _____

Water is delivered by:— 1. Private System; 2. Ditch Company; 3. State Project; 4. Federal Project; 5. Irrigation District

If under Ditch Company, Irrigation District, or Government Project, state the number of shares or inches, acre feet, as the case may be in said system _____

App. No. Decree No.	NAME OF APPROPRIATOR TO WHOM DECREED	NAME OF STREAM	Date App. Date Priority	Miner's Inches	In Use	NAME OF DITCH (Water Delivered By)	No.	R/F	P/G/S	Present Acres	Irrigable Acres
		STOCK WATER									
A-476	Harry Kline	Klines Coulee	4-1-96	200	Stock						
A-477	Harry Kline	Kline Coulee	4-1-96	200	Stock						
A-1605	Lena Grove	Coulee in Sec. 4, T. 21N. R. 3E.	4-1-01	100	Stock						
A-1605	Lena Grove	Coulee in Sec. 4, T. 21N. R. 3E.	4-1-01	100	Stock						
A-1675	Wilson W. Kline	Coulee in NE 1/4 Sec. 3, T. 21N. R. 3E.	5-1-98	100	Stock						

NOTE: R—Denotes Regular Irrigation. F—Flood Irrigation. P—Water diverted by means of pumping. G—Water diverted by gravity. S—Stored Water.

Condition of System _____ Topography _____ River Basin Missouri

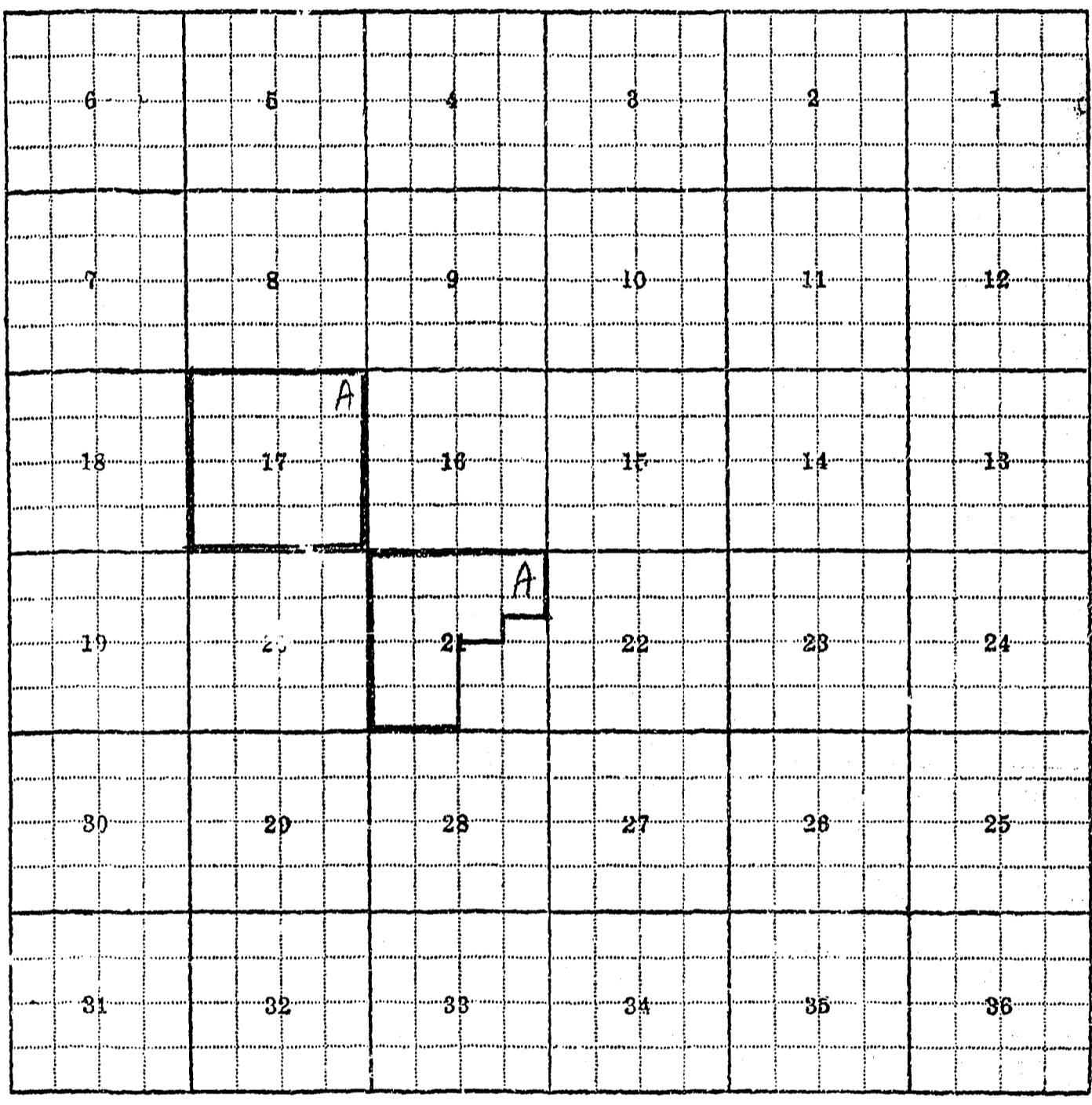
Adequate Supply: Yes _____ No _____ Explain _____

Remarks _____

Also in: Plat No. _____ Twp. _____ Rge. _____	Plat No. _____ Twp. _____ Rge. _____	Plat No. _____ Twp. _____ Rge. _____
Plat No. _____ Twp. _____ Rge. _____	Plat No. _____ Twp. _____ Rge. _____	Plat No. _____ Twp. _____ Rge. _____

Information From:
Field Survey


Handwritten text: "Handwritten" and "George" (partially visible)



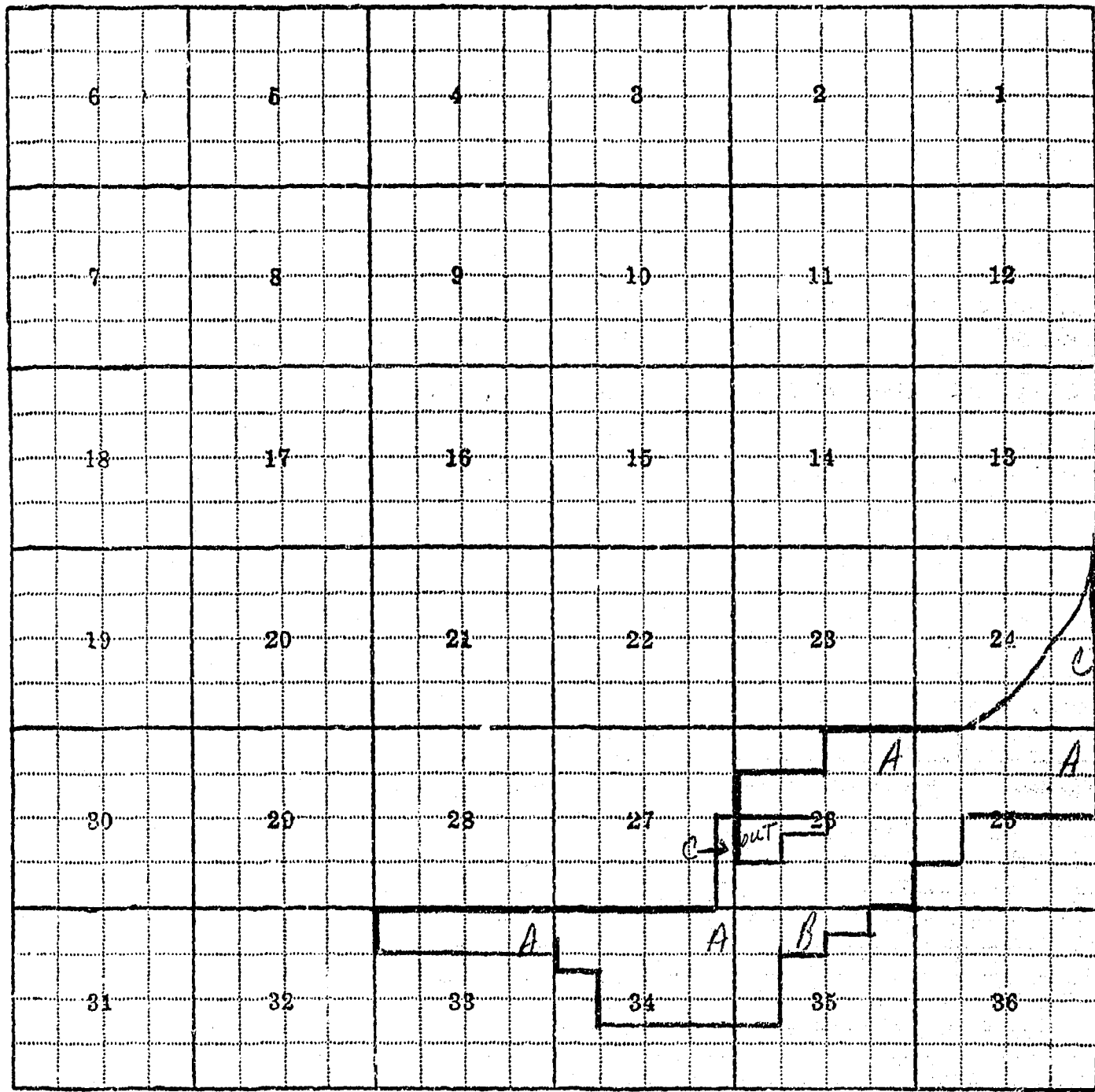
17-A, 21-A

out	A	5	4	3	2	1
7	8	9	10	11	12	
13	17	16	15	14	13	
19	20	21	22	23	24	
30	29	28	27	26	25	
31	32	33	34	35	36	

6-A



34-C, 35-A, 36-B



24-C, 25-A, 26-A, 27-C, 33-A, 34-A, 35-B

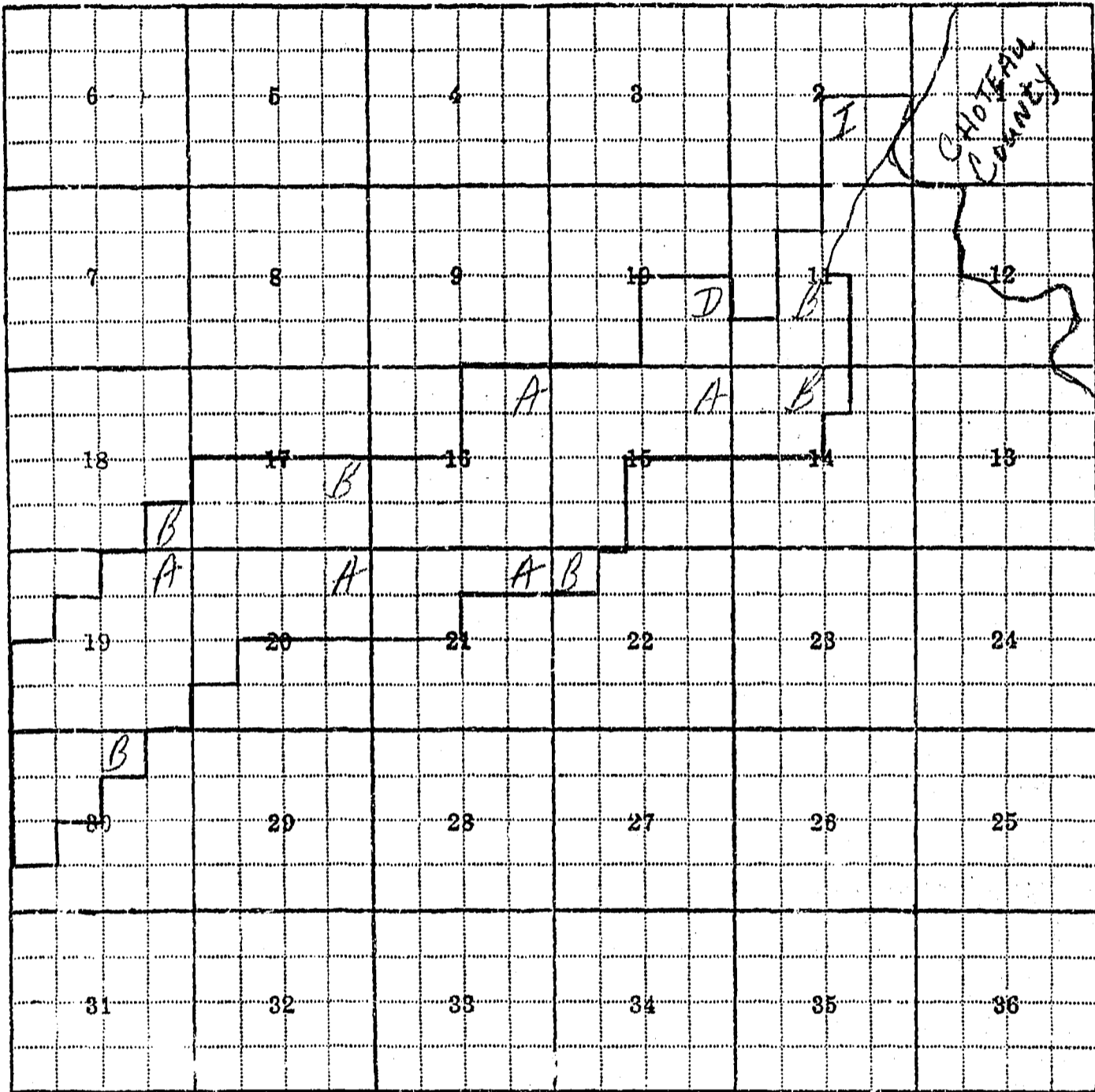
6b	5	4	3	2	1
7	8	9	10	11	12
13	14	15	16	17	18
19	20	21	22	23	24
25	26	27	28	29	30
31	32	33	34	35	36

6-B



6	5	4	3	2	1
7	8	9	10	11	12
13	14	15	16	17	18
19	20	21	22	23	24
25	26	27	28	29	30
31	32	33	34	35	36

9-B, 10-C

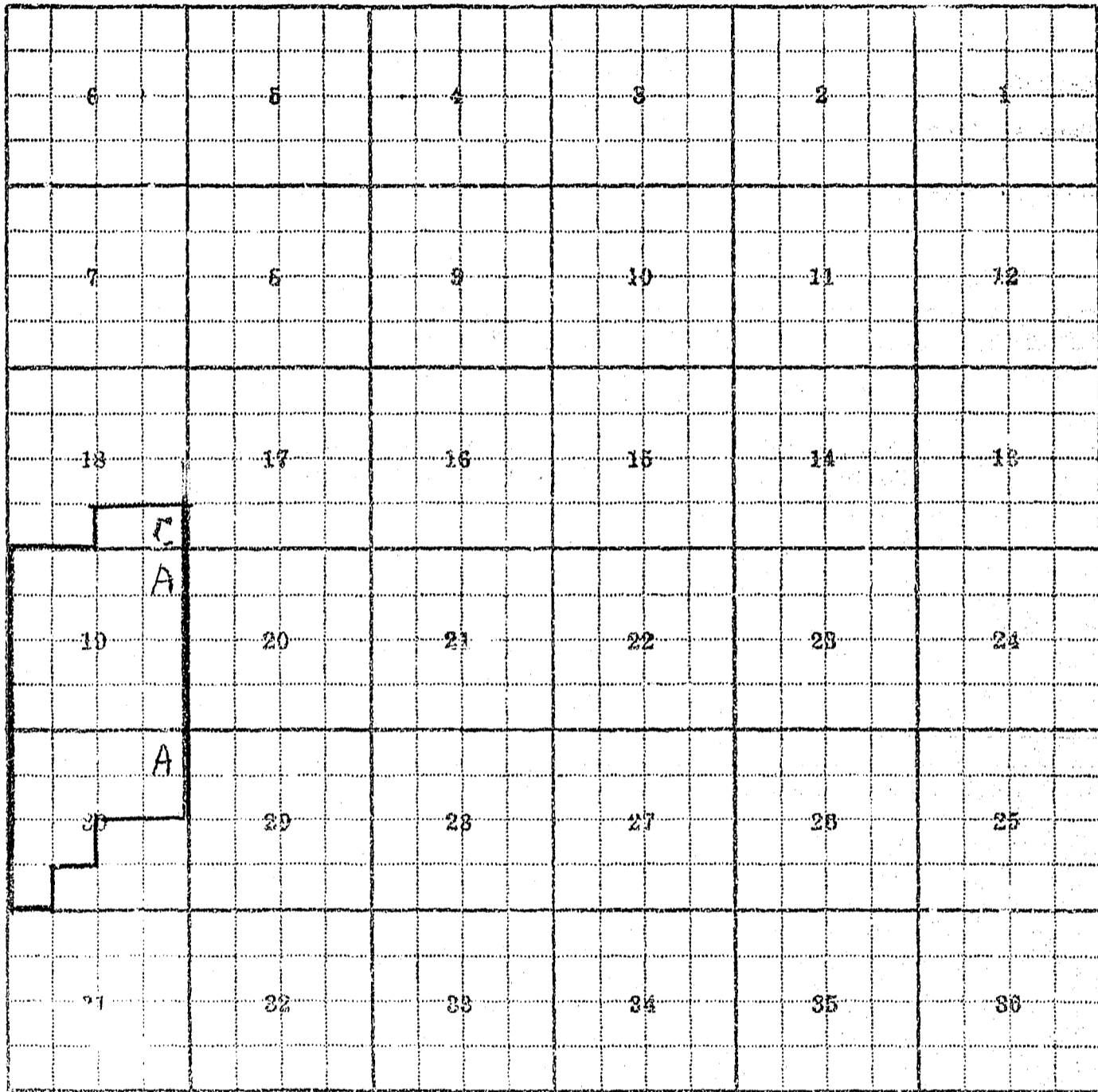


2-I, 11-B, 10-C, 14-B, 15-A, 16-A, 17-B, 18-B, 19-A, 20-A, 21-A, 22-B, 30-B

6	5	4	3	2	1
7	8	9	10	11	12
13	14	15	16	17	18
19	20	21	22	23	24
25	26	27	28	29	30
31	32	33	34	35	36

B

Land Ownership 25-B



Land Ownership 18-C, 19-A, 30-A

F-1-A-5M--1-62-7448

County..... Cascade

Farm Checked: Date..... 6-23-60

By..... George Brandt & Dave Pouliot

Legal Land Owner..... Ann Hosava & Frances Beran Kova

Operator.....

Water is delivered by:— 1. Private System; 2. Ditch Company; 3. State Project; 4. Federal Project; 5. Irrigation District

STATE OF MONTANA
STATE ENGINEERS OFFICE
Water Resources Survey



T. 21N R6E..... Plat No. 14

Photo No. 7G-18

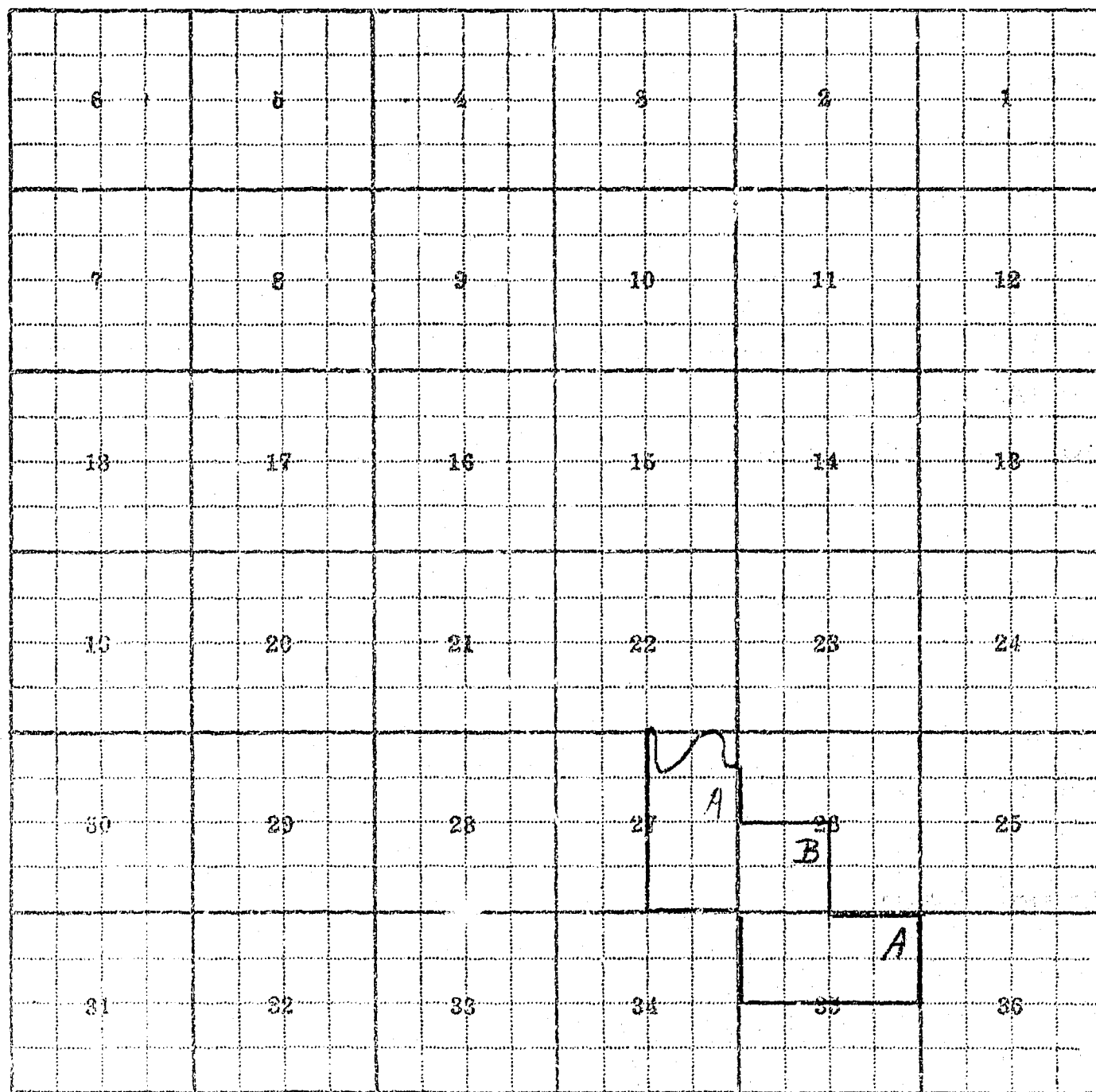
APP. No. Decree No.	NAME OF APPROPRIATOR TO WHOM DECREED	NAME OF STREAM	Date App. Date Priority	Miner's Inches	In Use	NAME OF DITCH (Water Delivered By)	No.	R/F	Present Irr. Acres	Irrigable Acres
	ALL DRY STRIP FARM									
A-1290	James Kopriva	State Coulee	5- 9-04	100	No					

NOTE: R—Denotes Regular Irrigation. F—Flood Irrigation.

Adequate Supply: Yes..... No..... Explain.....
Remarks..... No sign of water

River Basin..... Missouri

Also in: Plat No..... Twp..... Rge.....	Plat No..... Twp..... Rge.....	Plat No..... Twp..... Rge.....	Information From:
Plat No..... Twp..... Rge.....	Plat No..... Twp..... Rge.....	Plat No..... Twp..... Rge.....	Field Survey

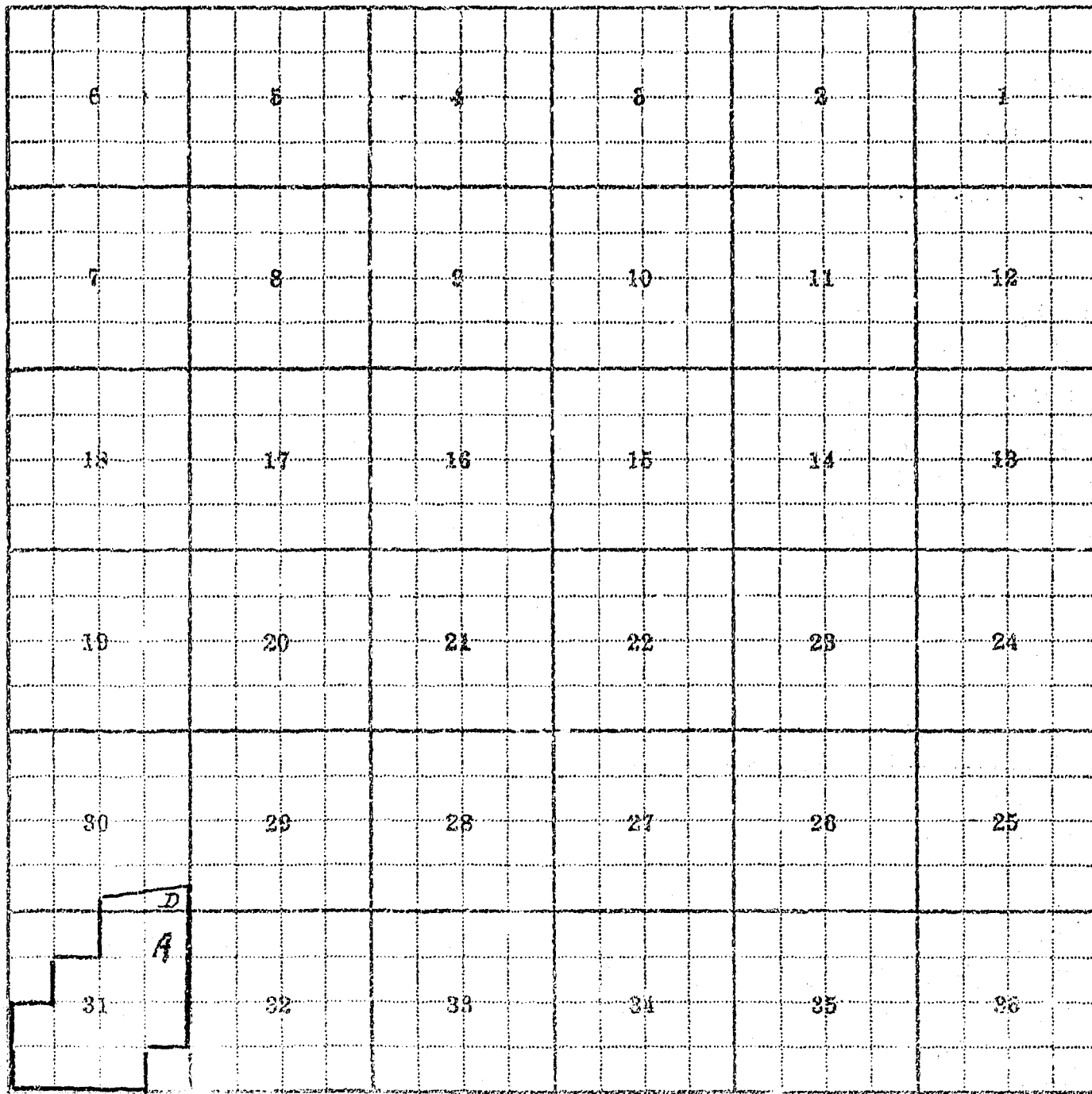


Land Ownership 26-B, 27-A, 35-A

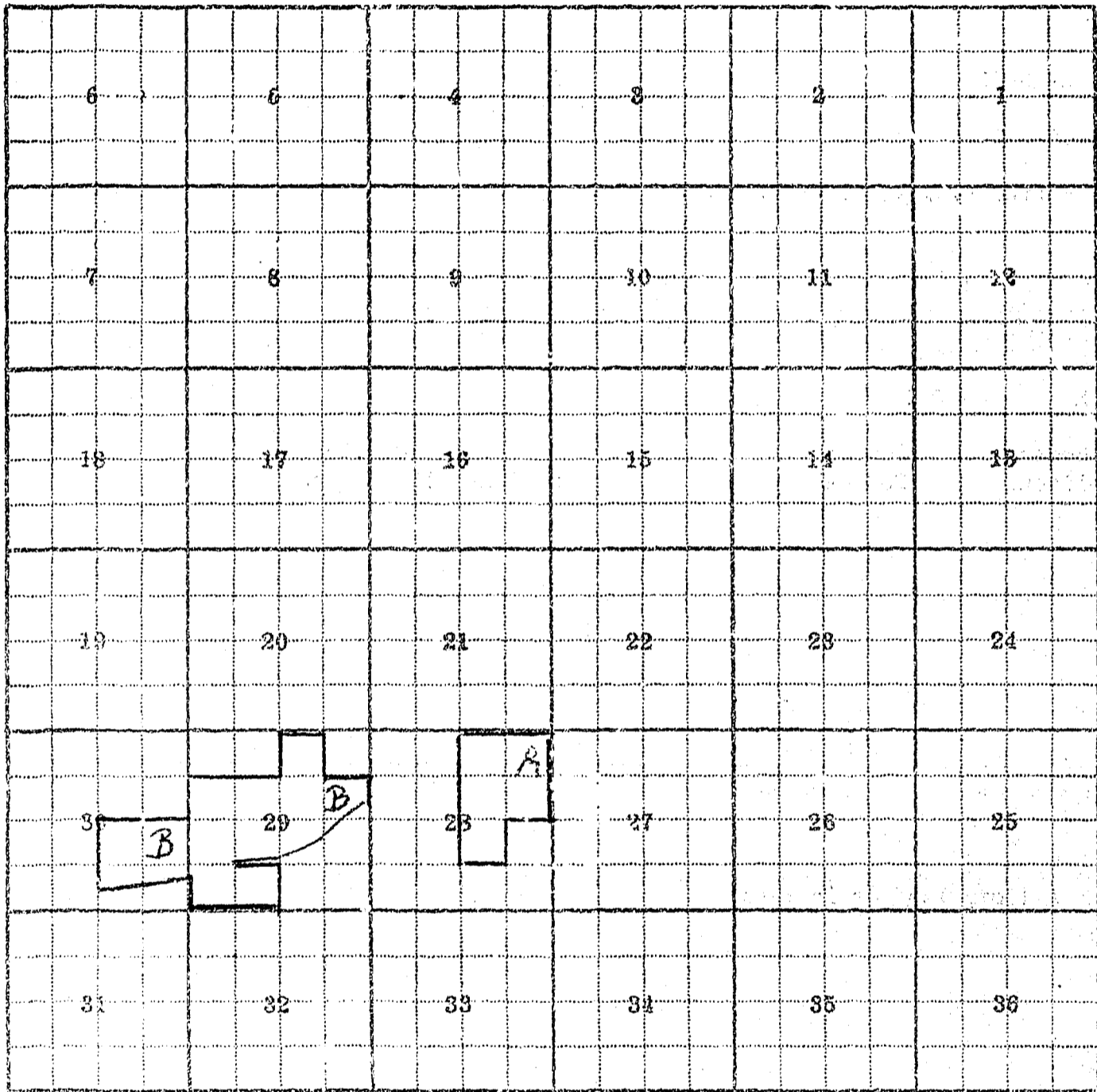
6	6	4	3	2	1
7	8	9	10	11	12
13	17	16	15	14	13
19	20	21	22	23	24
30	29	28	27	26	25
31	32	33	34	35	36

A

Land Ownership 34-A



Land Ownership 30-D, 31-A



Land Ownership 28-A, 29-B, 30-B

15
T 21N
R 7E

F-1-A
County Cascade

Farm Check-d. Date 6-9-60
By George Brandt & Dave Pouliat

STATE OF MONTANA
STATE ENGINEERS OFFICE
Water Resources Survey

T 21N R 7E Plat No. 15
Photo No. 14G-126

Legal Land Owner Continental Land Company Address _____
Operator _____ Address _____

Water is delivered by:— 1. Private System; 2. Ditch Company; 3. State Project; 4. Federal Project; 5. Irrigation District
If under Ditch Company, Irrigation District, or Government Project, state the number of shares or inches, acre feet, as the case may be in said system _____

App. No. Decree No.	NAME OF APPROPRIATOR TO WHOM DECREED	NAME OF STREAM	Date App. Date Priority	Miner's Inches	In Use	NAME OF DITCH (Water Delivered By)	No.	R/F	P/G/S	Present Irr. Acres	Irrigable Acres
A-1546	Ole Dotseth	Coulee in Lot 4, Sec. 31, T. 21N, R. 7E,	4-1-02	100	Stock						

NOTE: R—Denotes Regular Irrigation. F—Flood Irrigation. P—Water diverted by means of pumping. G—Water diverted by gravity. S—Stored Water.

Condition of System _____ Topography _____ River Basin Missouri
Adequate Supply: Yes _____ No _____ Explain _____

Remarks _____

Also in: Plat No. _____ Twp. _____ Rge. _____	Plat No. _____ Twp. _____ Rge. _____	Plat No. _____ Twp. _____ Rge. _____
Plat No. _____ Twp. _____ Rge. _____	Plat No. _____ Twp. _____ Rge. _____	Plat No. _____ Twp. _____ Rge. _____

Information From:
Field Survey

6	5	4	3	2	1
7	8	9	10	11	12
18	17	16	15	14	13
19	20	21	22	23	24
30	29	28	27	26	25
31	32	33	34	35	36

30-C, 31-C

6	5	4	3	2	1
7	8	9	10	11	12
13	14	15	16	17	18
19	20	21	22	23	24
25	26	27	28	29	30
31	AA	32	33	34	35

31-A, 32-A

6	5	4	3	2	1
7	8	9	10	11	12
18	17	16	15	14	13
19	20	21	22	23	24
30	29	28	27	26	25
31	32	33	34	35	36

14-C

F-1-A
County Cascade

Farm Checked: Date 6-10-60

By Robert Peter

Legal Land Owner Clarence Bloom

Operator Same

Water is delivered by: 1. Private System; 2. Ditch Company; 3. State Project; 4. Federal Project; 5. Irrigation District

If under Ditch Company, Irrigation District, or Government Project, state the number of shares or inches, acre feet, as the case may be in said system

STATE OF MONTANA
STATE ENGINEERS OFFICE
Water Resources Survey

T 20N R 3W Plat No. 16

Photo No. 1G-119

Address Simms

Address

App. No. Decree No.	NAME OF APPROPRIATOR TO WHOM DECREED	NAME OF STREAM	Date App. Date Priority	Miner's Inches	In Use	NAME OF DITCH (Water Delivered By)	No.	R/F	P/G/S	Present Irr. Acres	Irrigable Acres
See Proj. Rights		Sun River				Fort Shaw Canal				34.50	0

NOTE: R—Denotes Regular Irrigation. F—Flood Irrigation. P—Water diverted by means of pumping. G—Water diverted by gravity. S—Stored Water.

Condition of System Good Topography Bottom River Basin Missouri

Adequate Supply: Yes x No Explain

Remarks Clarence J. Bloom has 34.50 acres under the Sun River Project--Fort Shaw Irrigation District, Section 13)

Also in: Plat No. Twp. Rge.	Plat No. Twp. Rge.	Plat No. Twp. Rge.
Plat No. Twp. Rge.	Plat No. Twp. Rge.	Plat No. Twp. Rge.

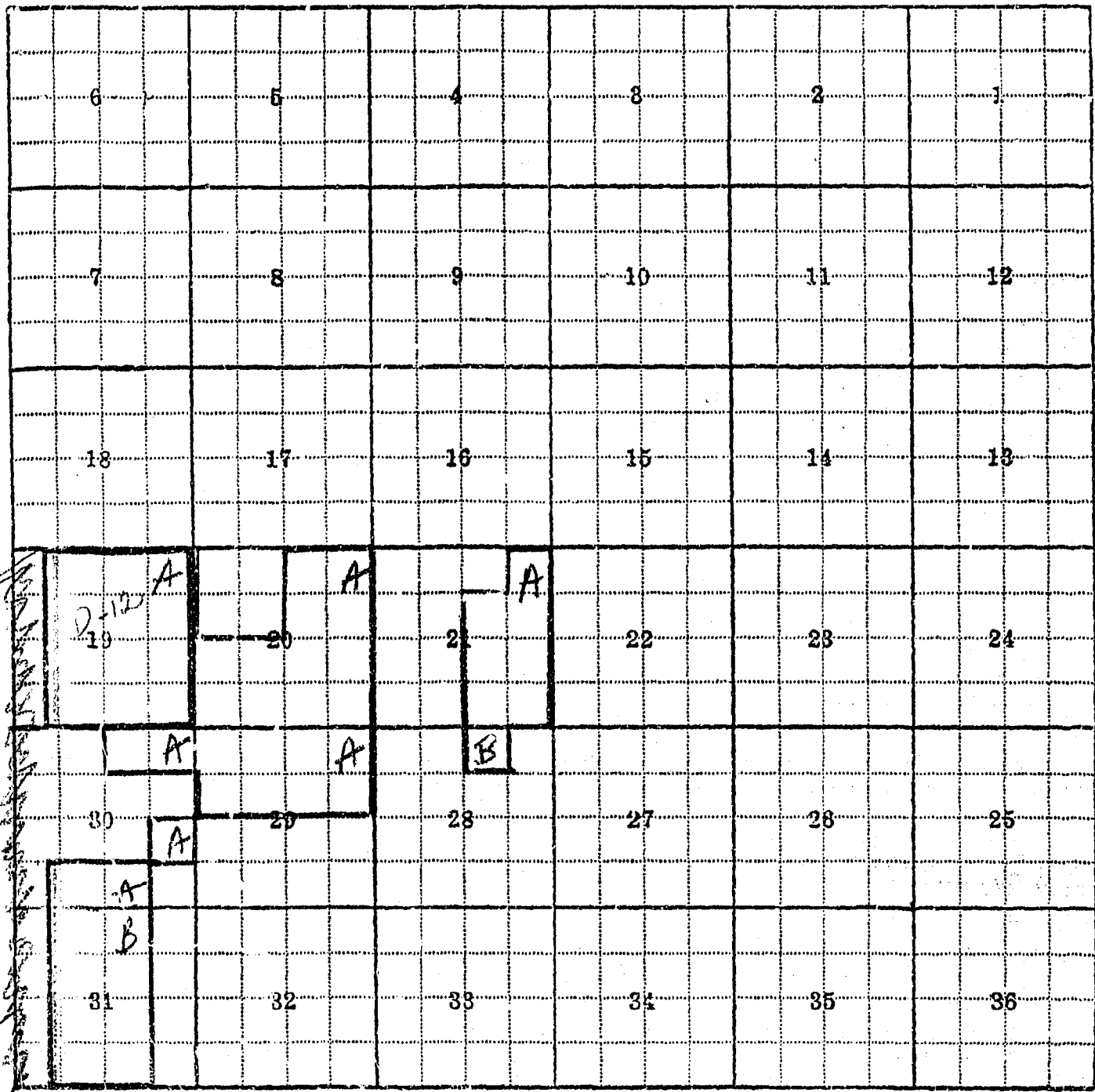
Information From:
Clarence Bloom

6	5	4	3	2	1
7	8	9	10	11	12
13	14	15	16	17	18
					H
19	20	21	22	23	24
25	26	27	28	29	30
31	32	33	34	35	36

13-H

6	5	4	3	2	1
7	8	9	10	11	12
13	14	15	16	17	18
19	20	21	22	23	24
25	26	27	28	29	30
31	32	33	34	35	36

13-C



19-A (D-12), 20-A, 21-A, 28-B, 29-A, 30-A, 31-B

6	5	4	3	2	1
7	8	9	10	11	12
18	17	16	15	14	13
19	20	21	22	23	24
30	29	28	27	26	25
31	32	33	34	35	36

12-C

6	5	4	3	2	1
7	8	9	10	11	12
13	14	15	16	17	18
19	20	21	22	23	24
25	26	27	28	29	30
31	32	33	34	35	36

24-B, 25-B

6	5	4	3	2	1	
7	8	9	10	11	12	JG
18	17	16	15	14	13	
19	20	21	22	23	24	
30	29	28	27	26	25	
31	32	33	34	35	36	

12-G

F-1-A

County Cascade

Farm Checked: Date 6-14-60

By Robert Peter

Legal Land Owner Douglas & Nancy Dear

Operator Same

Water is delivered by: 1. Private System; 2. Ditch Company; 3. State Project; 4. Federal Project; 5. Irrigation District

If under Ditch Company, Irrigation District, or Government Project, state the number of shares or inches, acre feet, as the case may be in said system

STATE OF MONTANA
STATE ENGINEERS OFFICE
Water Resources Survey

T. 20N. R. 3W. Plat No. 16

Photo No. 1G-118

Table with 12 columns: App. No. Decree No., NAME OF APPROPRIATOR TO WHOM DECREED, NAME OF STREAM, Date App. Date Priority, Miner's Inches, In Use, NAME OF DITCH (Water Delivered By), No., R/F, P/G/S, Present Irr. Acres, Irrigable Acres. Row 1: See Proj. Rights, Sun river, Fort Shaw Canal, 4, R, 56.80, 0.

NOTE: R—Denotes Regular Irrigation. F—Flood Irrigation. P—Water diverted by means of pumping. G—Water diverted by gravity. S—Stored Water.

Condition of System Good Topography Bottom River Basin Missouri

Adequate Supply: Yes No Exp'in

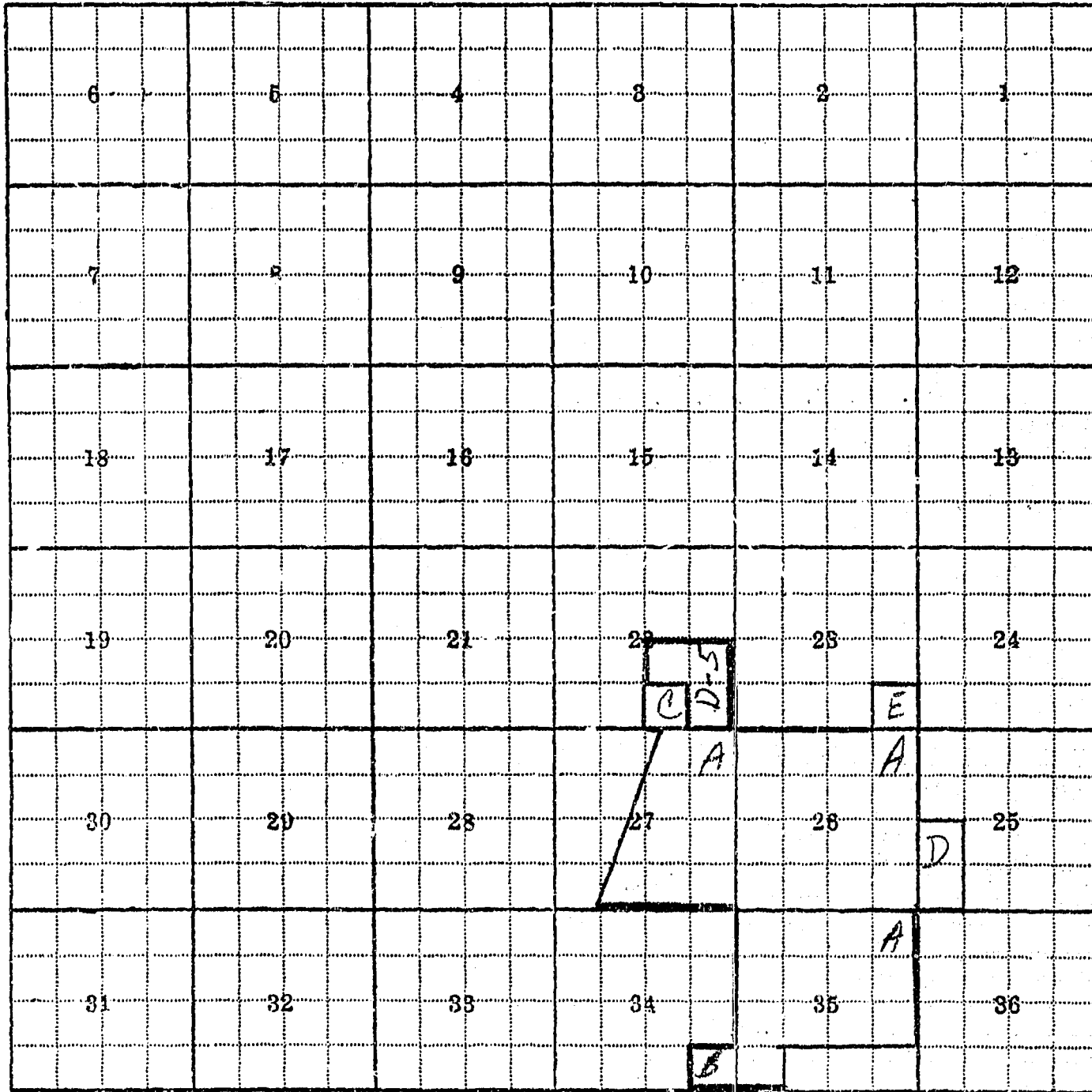
Remarks Douglas & Nancy Dear have 56.80 acres (Sec. 11) under the Sun River Project Fort Shaw Irrigation District.

Table with 3 columns for 'Also in:' containing Plat No., Twp., and Rge. for multiple locations.

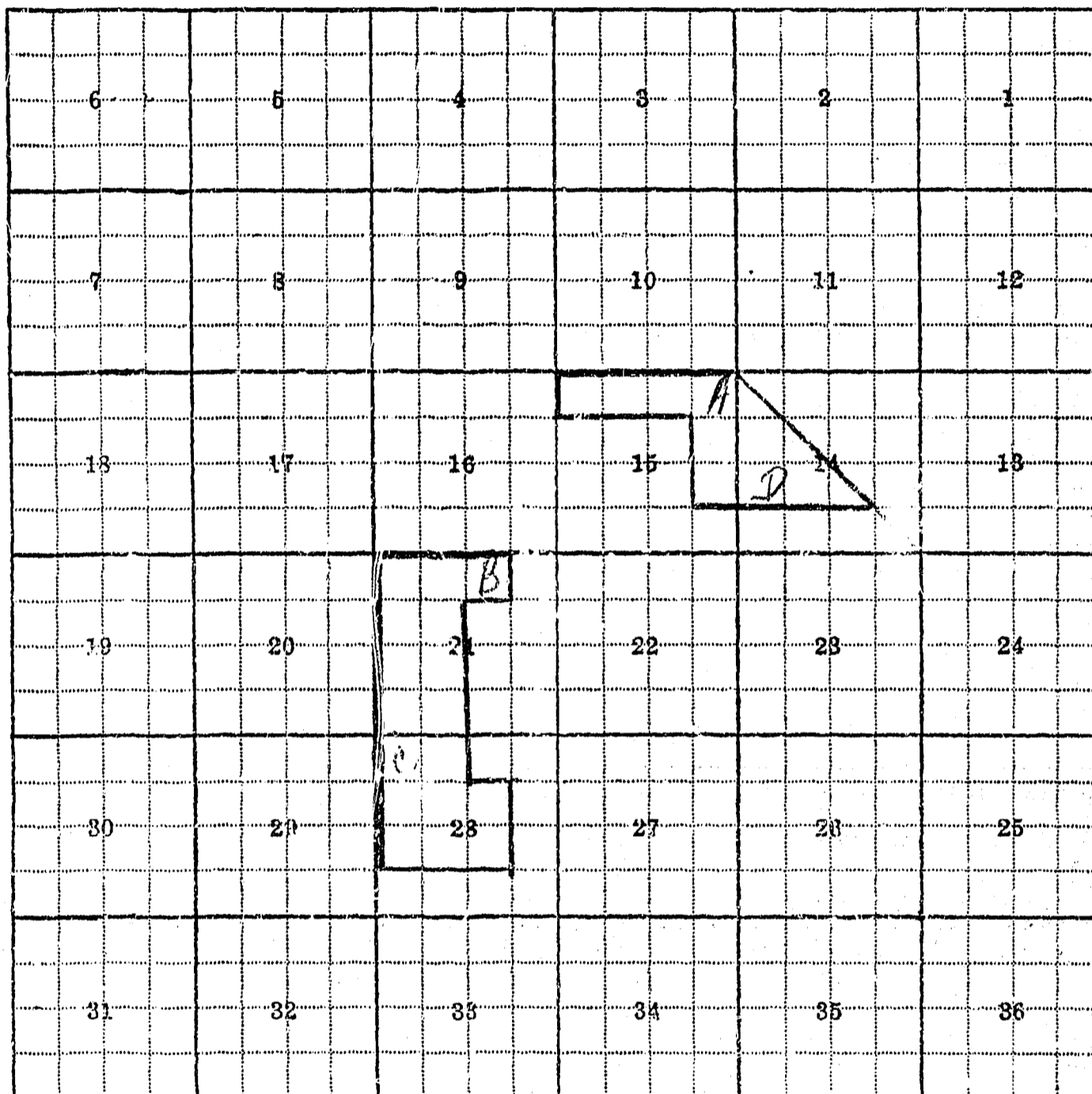
Information From: Douglas Dear

6	5	4	3	2	1
7	8	9	10	11 B	12
18	17	16	15	14	13
19	20	21	22	23	24
30	29	28	27	26	25
31	32	33	34	35	36

11-B



22-C (D-5), 23-E, 25-D, 26-A, 27-A, 34-B, 35-A



14-D, 15-A, 21-B, 28-C

6	5	4	3	2	1
7	8	9	10	11	12
18	17	16	15	14	13
				14	13
19	20	21	22	23	24
30	29	28	27	26	25
31	32	33	34	35	36

14-I, 13-F

6	5	4	3	2	1
7	8	9	10	11	12
18	17	16	15	14	13
19	20	21	22	23	24
29	28	27	26	25	24
31	32	33	34	35	36

12-F

