F-1-A—5M—1-62—7448

County Cascade

Farm Checked: Date 6-22-60

By George Brandt & Dave Pouliot

STATE OF MONTANA
STATE ENGINEERS OFFICE
Water Resources Survey

T. 22N R. 4E Plat No. 4

Photo No. 2-G - 48

Legal Land Owner Kenneth & Joyce Holtz Address Great Falls

Operator Address

Water is delivered by:— 1. Private System; 2. Ditch Company; 3. State Project; 4. Federal Project; 5. Irrigation District

App. No. Decree No.	NAME OF APPROPRIATOR TO WHOM DECREED	NAME OF STREAM	Date App. Date Priority	Miner's Inches	In Use	NAME OF DITCH (Water Delivered By)	No.	R/F	Present Irr. Acres	Irrigable Acres
	STOCK WATER									
A- 484	Chas. McIntyre	Bailey Lake or Basin	3-24-91	20,000	No					
A- 486	United States of America	Bentor Lake	7--3-11	20,000	No					
A- 708	Kari Kolbeinson	Portage Coulee	11- 1-09	320	Stock					

NOTE: R—Denotes Regular Irrigation. F—Flood Irrigation.

Adequate Supply: Yes No Explain

Remarks

River Basin Missouri

Also in: Plat No. Twp. Rge.	Plat No. Twp. Rge.	Plat No. Twp. Rge.
Plat No. Twp. Rge.	Plat No. Twp. Rge.	Plat No. Twp. Rge.

Information From:

Field Survey

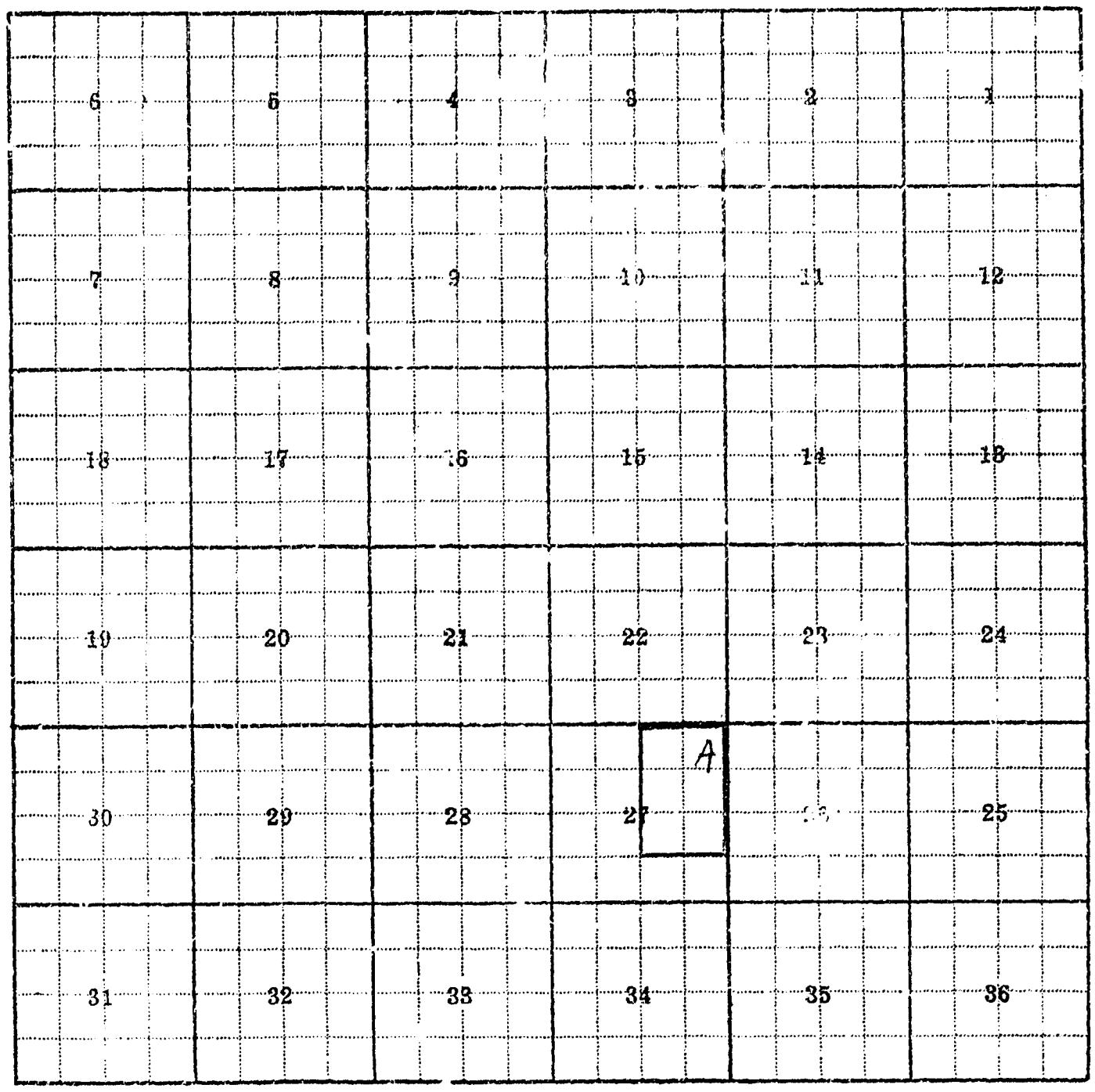

Land ownership 27-A

F-1-A—5M—1-62—7448

County Cascade

Farm Checked: Date 6-22-60

By George Brandt & Dave Pouliot

STATE OF MONTANA
STATE ENGINEERS OFFICE
Water Resources Survey

T. 22N R. 4E Plat No. 4

Photo No. 2-G - 33
2-G - 48

Legal Land Owner Lowell & Helen Holtz Address Great Falls

Operator Address

Water is delivered by:— 1. Private System; 2. Ditch Company; 3. State Project; 4. Federal Project; 5. Irrigation District

App. No. Decree No.	NAME OF APPROPRIATOR TO WHOM DECREED	NAME OF STREAM	Date App. Date Priority	Miner's Inches	In Use	NAME OF DITCH (Water Delivered By)	No.	R/F	Present Irr. Acres	Irrigable Acres
A- 486	United States of America	Benton Lake	7- 3-11	20,000	No					

NOTE: R—Denotes Regular Irrigation. F—Flood Irrigation.

Adequate Supply: Yes No Explain

Remarks

River Basin Missouri

Also in: Plat No. Twp. Rge.	Plat No. Twp. Rge.	Plat No. Twp. Rge.
Plat No. Twp. Rge.	Plat No. Twp. Rge.	Plat No. Twp. Rge.

Information From:
Field Survey

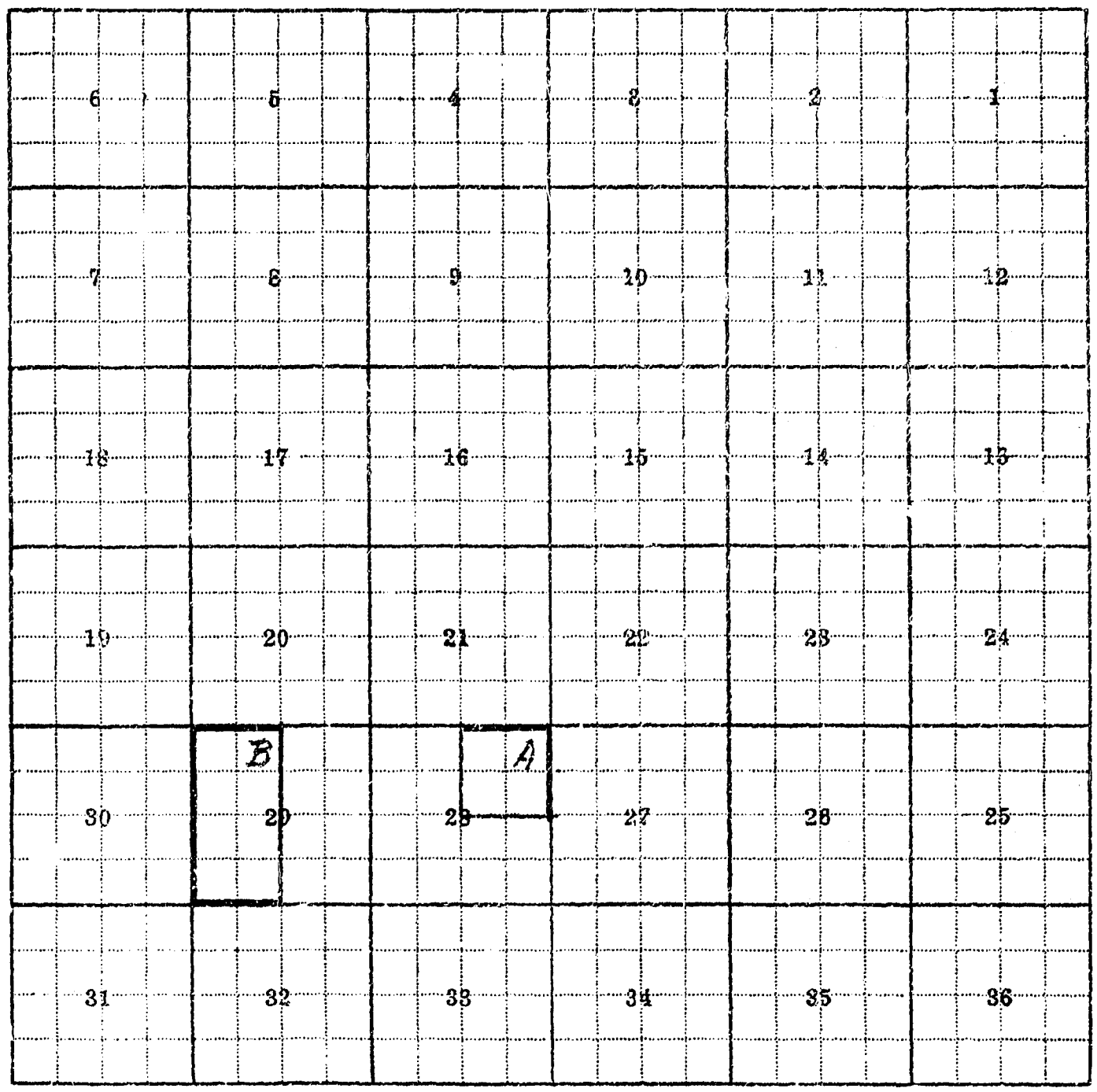

Land Ownership 28-A, 29-B

F-1-A—5M—1-62—7448

County Cascade

Farm Checked: Date 6-22-60

By George Brandt & Dave Pouliot

STATE OF MONTANA
STATE ENGINEERS OFFICE
Water Resources Survey

T. 22N R 4E Plat No. 4

Photo No. 2-G - 48

Legal Land Owner Lucille Holtz Address Great Falls

Operator Address

Water is delivered by:— 1. Private System; 2. Ditch Company; 3. State Project; 4. Federal Project; 5. Irrigation District

App. No. Decree No.	NAME OF APPROPRIATOR TO WHOM DECREED	NAME OF STREAM	Date App. Date Priority	Miner's Inches	In Use	NAME OF DITCH (Water Delivered By)	No.	R/F	Present Irr. Acres	Irrigable Acres
A--484	Chas. McIntyre	Bailey Lake or Basin	3-24-91	20,000	No					
A- 486	United States of America	Benton Lake	7- 3-11	20,000	No					

NOTE: R—Denotes Regular Irrigation. F—Flood Irrigation.

Adequate Supply: Yes No Explain

Remarks

No water found

River Basin Missouri

Also in: Plat No. Twp. Rge. | Plat No. Twp. Rge. | Plat No. Twp. Rge.
Plat No. Twp. Rge. | Plat No. Twp. Rge. | Plat No. Twp. Rge.

Information From:
Field Survey

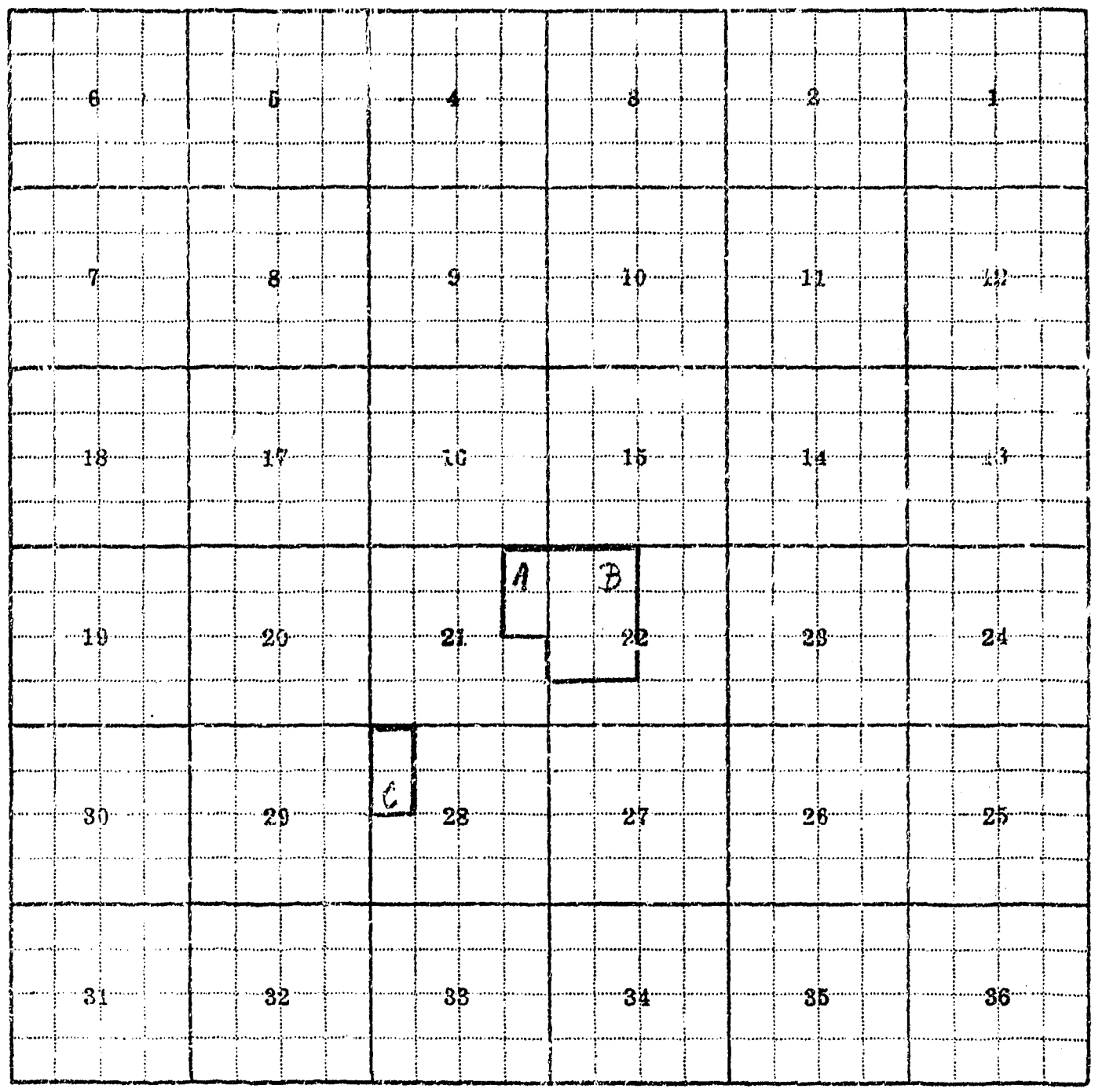

Land Ownership 21-A, 22-B, 28-C

F-1-A—5M—1-62—7448

County Cascade

Farm Checked: Date 6-22-60

By George Brandt & Dave Pouliot

STATE OF MONTANA
STATE ENGINEERS OFFICE
Water Resources Survey

T. 22N. R. 4E. Plat No. 4

Photo No. 2G-33, 2G-46

Legal Land Owner Angus Hunt Ranch Address Great Falls

Operator Address

Water is delivered by:— 1. Private System; 2. Ditch Company; 3. State Project; 4. Federal Project; 5. Irrigation District

App. No. Decree No.	NAME OF APPROPRIATOR TO WHOM DECREED	NAME OF STREAM	Date App. Date Priority	Miner's Inches	In Use	NAME OF DITCH (Water Delivered By)	No.	R/F	Present Irr. Acres	Irrigable Acres
	STOCK WATER									
A- 484	Chas. McIntyre	Bailey Lake or Basin	3-24-91	20,000	Part					
A- 708	Kari Kolbeinson	Portage Coulee	11- 1-09	320	Stock					
A- 709	Thos. Kolbeinson	Portage Coulee	11- 2-09	200	Stock					
A- 486	United States of America	Benton Lake	7- 3-11	20,000	NOT IN USE					

NOTE: R—Denotes Regular Irrigation. F—Flood Irrigation.

Adequate Supply: Yes..... No..... Explain.....

Remarks.....

River Basin Missouri

Also in: Plat No.	Twp.	Rge.	Plat No.	Twp.	Rge.	Plat No.	Twp.	Rge.
Plat No.	Twp.	Rge.	Plat No.	Twp.	Rge.	Plat No.	Twp.	Rge.

Information From:

Field Survey

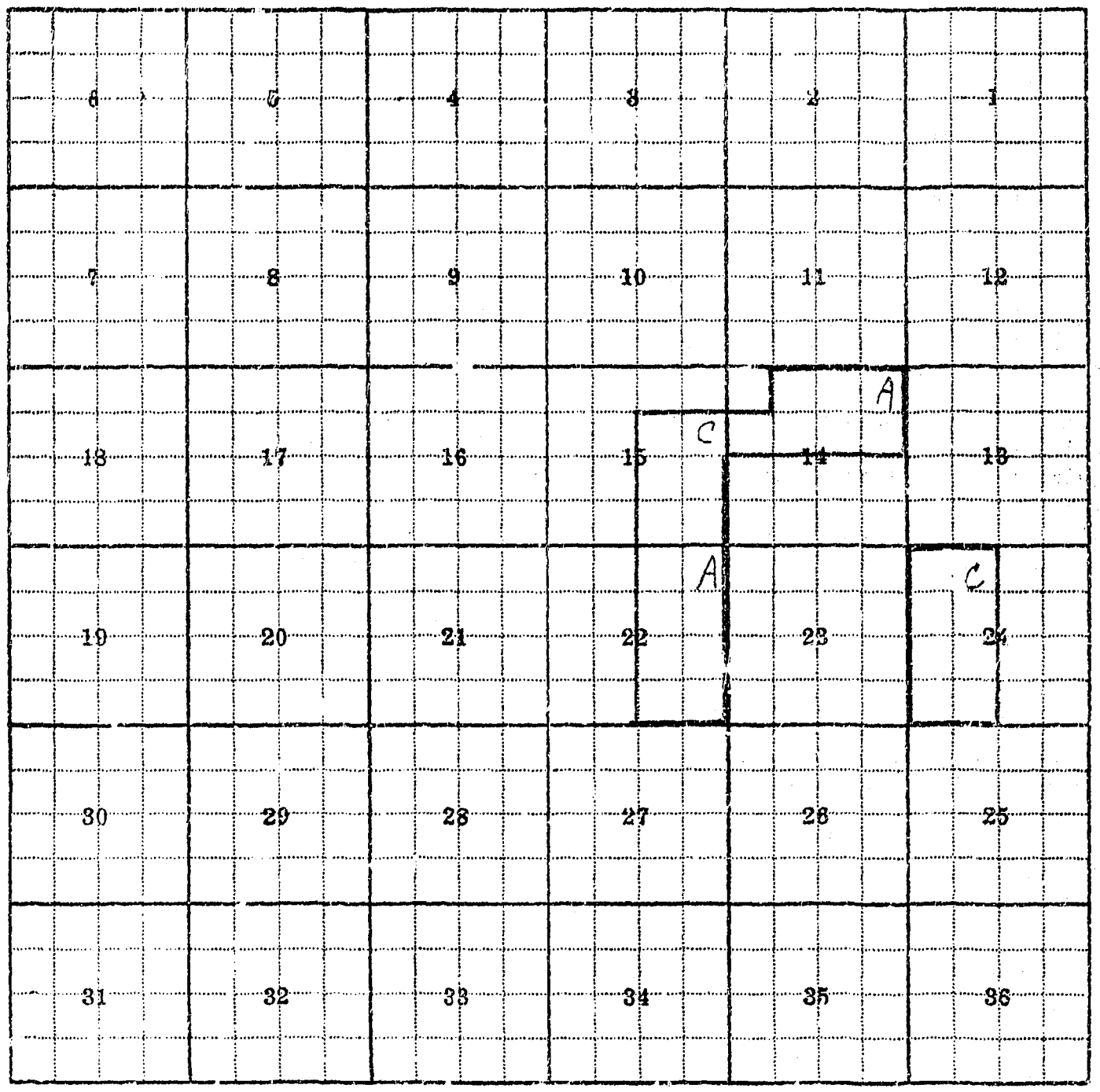

Land Ownership 14-A, 15-C, 22-A, 24-C

F-1-A—5M—1-62—7440

County Cascade

Farm Checked: Date 6-22-60

By George Brandt & Dave Pouliot

STATE OF MONTANA
STATE ENGINEERS OFFICE
Water Resources Survey

T. 22N. R. 4E. Plat No. 4

Photo No. 5-G - 177

Legal Land Owner Elmer D. Hunt Address Great Falls

Operator Address

Water is delivered by:— 1. Private System; 2. Ditch Company; 3. State Project; 4. Federal Project; 5. Irrigation District

App. No. Decree No.	NAME OF APPROPRIATOR TO WHOM DECREED	NAME OF STREAM	Date App. Date Priority	Miner's Inches	In Use	NAME OF DITCH (Water Delivered By)	No.	R/F	Present Irr. Acres	Irrigable Acres
	STOCK WATER									
A-1865	Davis Smith	Coulee	5- 1-12	600	Stock					
A-1836	Anton A. Rombalski	Coulee	5-31-10	All	Stock					
A- 486	United States of America	Benton Lake	7- 3-11	20,000	Stock					

NOTE: R—Denotes Regular Irrigation. F—Flood Irrigation.

Adequate Supply: Yes..... No..... Explain.....

Remarks.....

River Basin Missouri

Also in: Plat No. Twp. Rge.	Plat No. Twp. Rge.	Plat No. Twp. Rge.
Plat No. Twp. Rge.	Plat No. Twp. Rge.	Plat No. Twp. Rge.

Information From:

Field Survey

6	5	4	3	2	1
7	8	9	10	11	12
18	17	16	15	14	13
19	20	21	22	23 A	24 A
30	29	28	27	26	25
31	32	33	34	35	36

Land Ownership 23-A, 24-A

F-1-A—5M—1-62—7448

County Cascade

Farm Checked: Date 6-22-60

By George Brandt & Dave Pouliot

STATE OF MONTANA
STATE ENGINEERS OFFICE
Water Resources Survey

T 22N R 4E Plat No. 4

Photo No. 5-G - 176

Legal Land Owner Joe Hunt Address Great Falls

Operator Address

Water is delivered by:— 1. Private System; 2. Ditch Company; 3. State Project; 4. Federal Project; 5. Irrigation District

App. No. Decree No.	NAME OF APPROPRIATOR TO WHOM DECREED	NAME OF STREAM	Date App. Date Priority	Miner's Inches	In Use	NAME OF DITCH (Water Delivered By)	No.	R/F	Present Irr. Acres	Irrigable Acres
	STOCK WATER									
A-1628	Elmer D. Hunt	Coulee	3-28-10	500	Stock					

NOTE: R—Denotes Regular Irrigation. F—Flood Irrigation.

Adequate Supply: Yes No Explain

Remarks

River Basin Missouri

Also in: Plat No. Twp. Rge.	Plat No. Twp. Rge.	Plat No. Twp. Rge.
Plat No. Twp. Rge.	Plat No. Twp. Rge.	Plat No. Twp. Rge.

Information From:

Field Survey

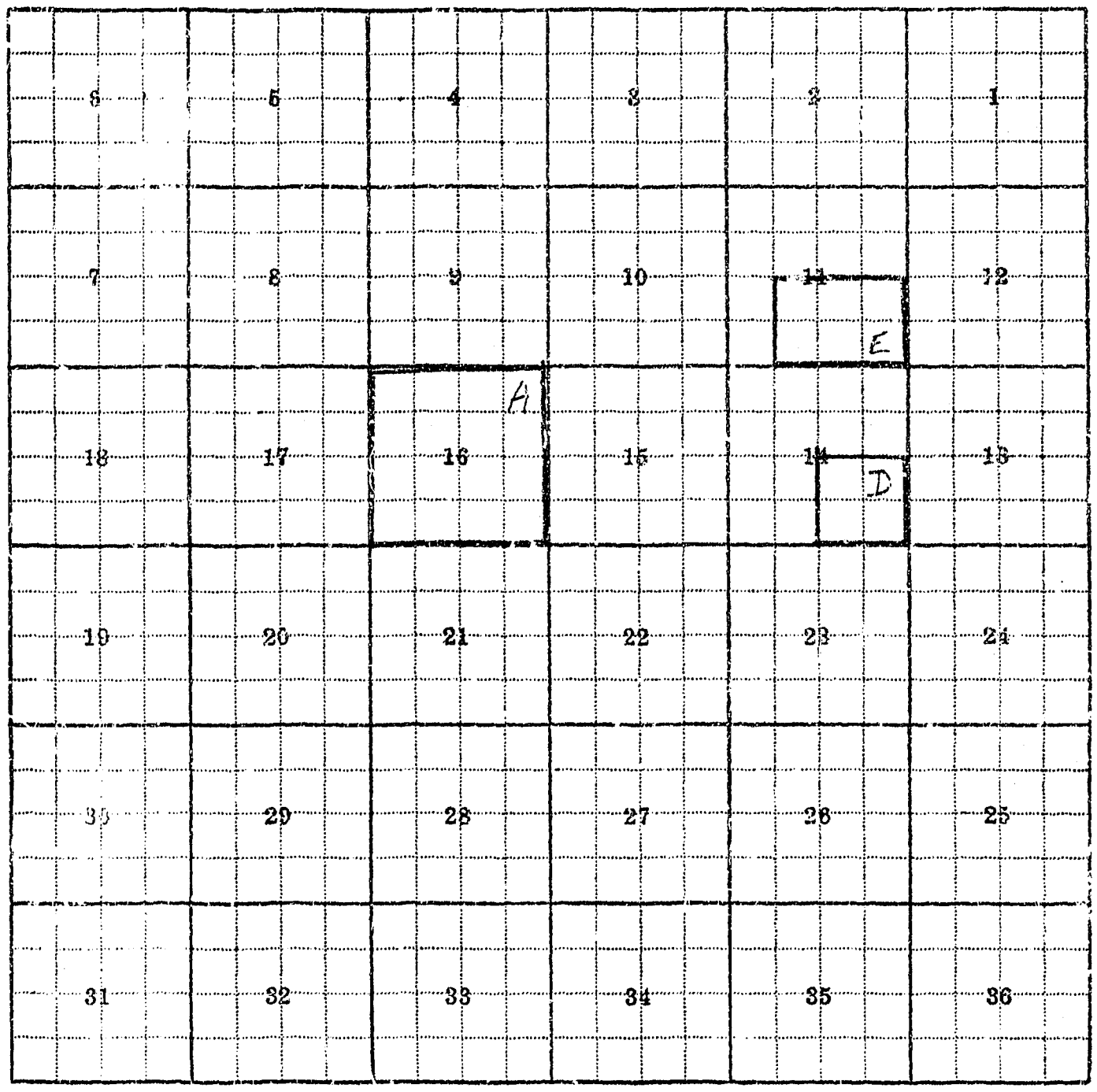

Land Ownership 11-E, 14-D, 16-A

F-1-A—5M--1-62--7448

County. Cascade

Farm Checked: Date 6-22-60

By George Brandt & Dave Pouliot

STATE OF MONTANA
STATE ENGINEERS OFFICE
Water Resources Survey

T. 22N R. 4E Plat No. 4

Photo No. 5-G - 179

Legal Land Owner Montana, State of Address

Operator Address

Water is delivered by:— 1. Private System; 2. Ditch Company; 3. State Project; 4. Federal Project; 5. Irrigation District

App. No Decree No.	NAME OF APPROPRIATOR TO WHOM DECREED	NAME OF STREAM	Date App. Date Priority	Miner's Inches	In Use	NAME OF DITCH (Water Delivered By)	No.	R/F	Present Irr. Acres	Irrigable Acres
	STOCK WATER									
A- 486	United States of America	Benton Lake	7- 3-11	20,000	No					
A-1267	Charles Webster	Unnamed Spring	9- 5-93	20	Stock					

NOTE: R—Denotes Regular Irrigation. F—Flood Irrigation.

Adequate Supply: Yes No Explain

Remarks

River Basin Missouri

Also in: Plat No. Twp Rge | Plat No. Twp Rge | Plat No. Twp Rge
Plat No. Twp Rge | Plat No. Twp Rge | Plat No. Twp Rge

Information From:
Field Survey

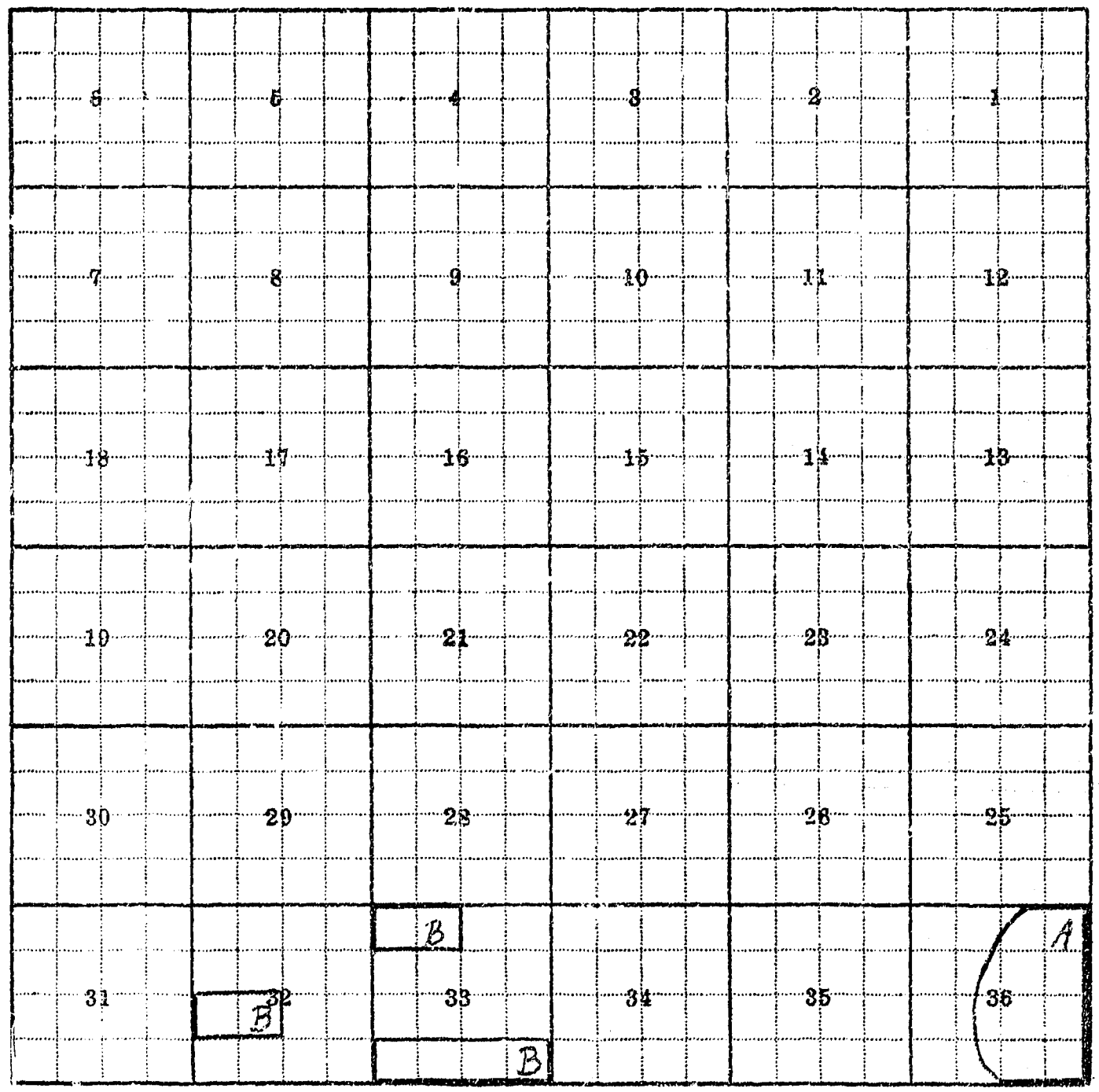

Land Ownership 32-B, 33-B, 36-A

F-1-A—5M—1-62—7448

County Cascade

Farm Checked: Date 6-22-60

By George Brandt & Dave Pouliot

STATE OF MONTANA
STATE ENGINEERS OFFICE
Water Resources Survey

T 22N R 4E Plat No. 4

Photo No. 2-G - 33

Legal Land Owner J. N. Moorer Address Great Falls

Operator Address

Water is delivered by:— 1. Private System; 2. Ditch Company; 3. State Project; 4. Federal Project; 5. Irrigation District

App. No. Decree No.	NAME OF APPROPRIATOR TO WHOM DECREED	NAME OF STREAM	Date App. Date Priority	Miner's Inches	In Use	NAME OF DITCH (Water Delivered By)	No.	R/F	Present Irr. Acres	Irrigable Acres
A- 486	United States of America	Benton Lake	7- 3-11	20,000	No					

NOTE: R—Denotes Regular Irrigation. F—Flood Irrigation.

Adequate Supply: Yes ..... No ..... Explain .....

Remarks

Old Ditch - Not in use

River Basin Missouri

Also in: Plat No. Twp. Rge.	Plat No. Twp. Rge.	Plat No. Twp. Rge.
Plat No. Twp. Rge.	Plat No. Twp. Rge.	Plat No. Twp. Rge.

Information From:

Field Survey

6	5	4	3	2	1
7	8	9	10	11	12
18	17	16	15	14	13
19	20	21	22	23	24
30	29	28	27	26	25
31	32	33	34	35	36

E

Land Ownership 32-E

F-1-A--5M—1-62—7448

County Cascade

Farm Checked: Date 6-22-60

By George Brandt & Dave Pouliot

STATE OF MONTANA
STATE ENGINEERS OFFICE
Water Resources Survey

T 22N R 4E Plat No. 4

Photo No. 2G -- 33
2G -- 48

Legal Land Owner Hubert K. Shane Address Great Falls

Operator Address

Water is delivered by:— 1. Private System; 2. Ditch Company; 3. State Project; 4. Federal Project; 5. Irrigation District

App. No. Decree No.	NAME OF APPROPRIATOR TO WHOM DECREED	NAME OF STREAM	Date App. Date Priority	Miner's Inches	In Use	NAME OF DITCH (Water Delivered By)	No.	R/F	Present Irr. Acres	Irrigable Acres
A- 486	United States of America	Benton Lake	7- 3-11	20,000	No					

NOTE: R—Denotes Regular Irrigation. F—Flood Irrigation.

Adequate Supply: Yes..... No..... Explain

Remarks

No Water

River Basin Missouri

Also in: Plat No. Twp. Rge.	Plat No. Twp. Rge.	Plat No. Twp. Rge.
Plat No. Twp. Rge.	Plat No. Twp. Rge.	Plat No. Twp. Rge.

Information From:

Field Survey

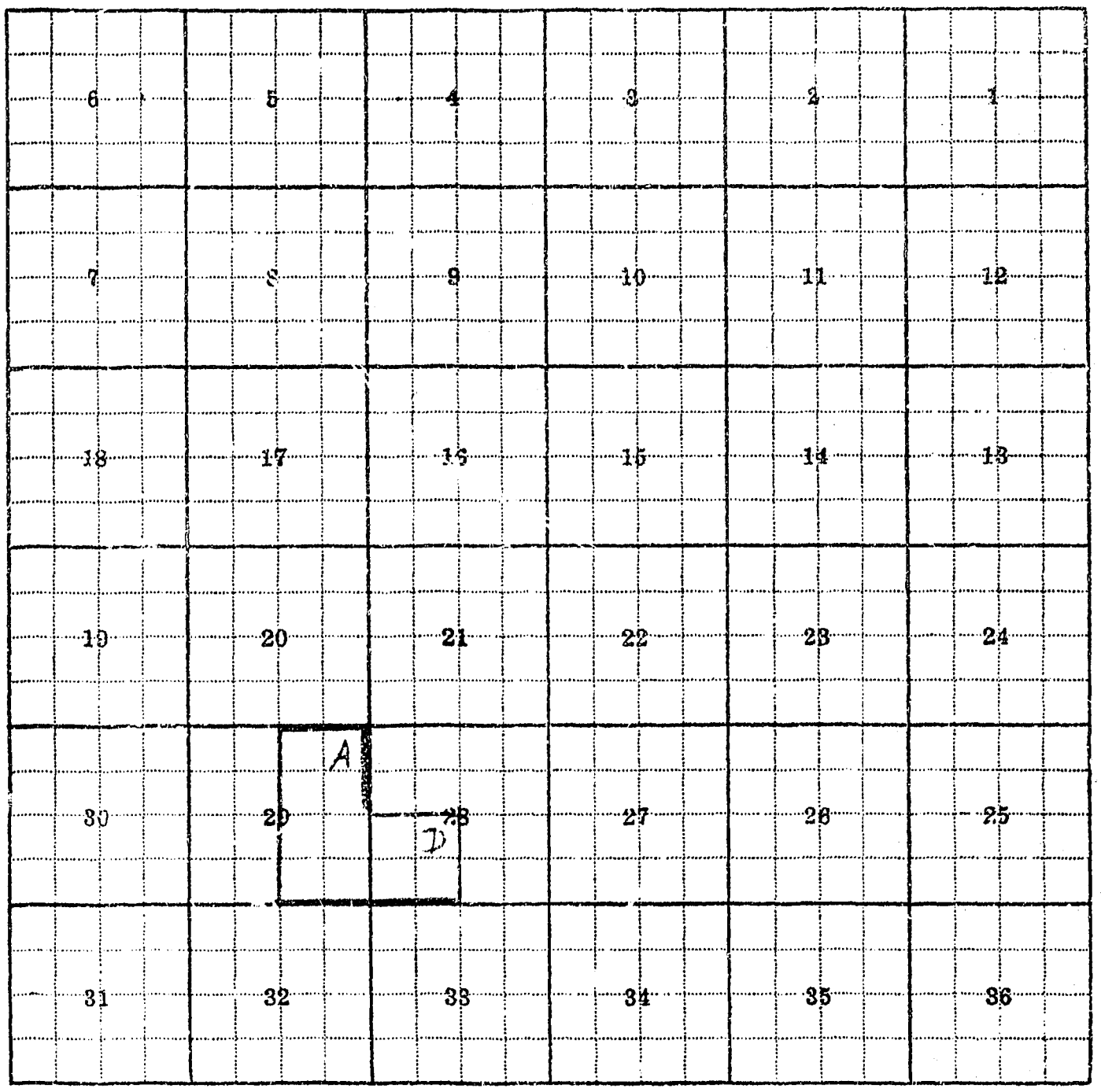

Land Ownership 28-D, 29-A

F-1-A—5M—1-62—7448

County Cascade

Farm Checked: Date 6-22-60

By George Brandt & Dave Pouliot

STATE OF MONTANA
STATE ENGINEERS OFFICE
Water Resources Survey

T 22N R 4E Plat No. 4

Photo No. 2-G - 48

Legal Land Owner Genevieve Speck Address Great Falls

Operator Address

Water is delivered by:— 1. Private System; 2. Ditch Company; 3. State Project; 4. Federal Project; 5. Irrigation District

App. No. Decree No.	NAME OF APPROPRIATOR TO WHOM DECREED	NAME OF STREAM	Date App. Date Priority	Miner's Inches	In Use	NAME OF DITCH (Water Delivered By)	No.	R/F	Present Irr. Acres	Irrigable Acres
A- 484	Chas. McIntyre	Bailey Lake or Basin	3-24-91	20,000	No					
A- 486	United States of America	Benton Lake	7- 3-11	20,000	No					

NOTE: R—Denotes Regular Irrigation. F—Flood Irrigation.

Adequate Supply: Yes No Explain

Remarks

River Basin Missouri

Also in: Plat No. Twp. Rge. | Plat No. Twp. Rge. | Plat No. Twp. Rge.
Plat No. Twp. Rge. | Plat No. Twp. Rge. | Plat No. Twp. Rge.

Information From:

Field Survey

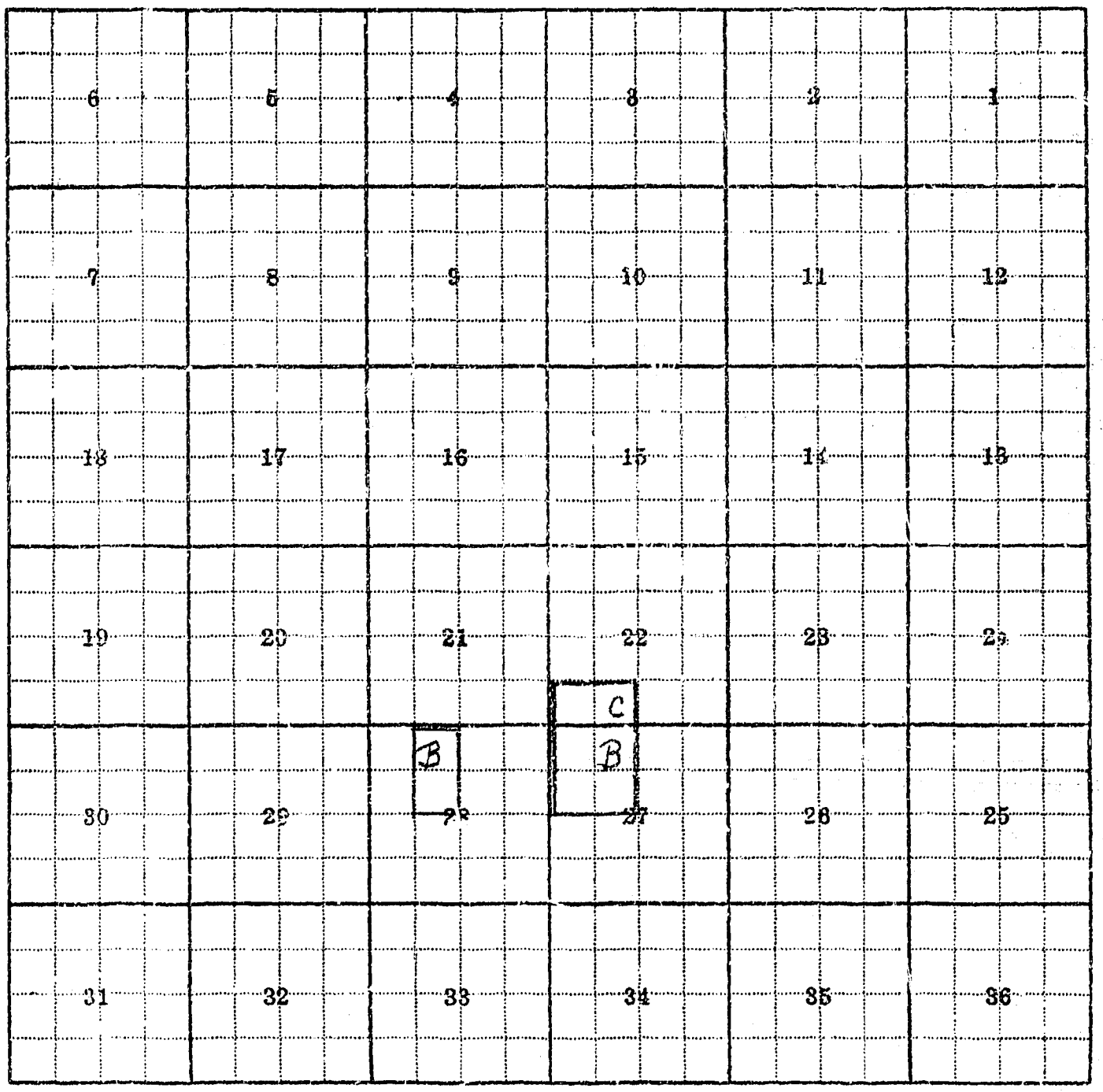

Land Ownership 22-C, 27-B, 28-B

F-1-A—5M—1-62—7448

County Cascade

Farm Checked: Date 6-22-60

By George Brandt & Dave Pouliot

STATE OF MONTANA
STATE ENGINEERS OFFICE
Water Resources Survey

T 22N R 4E Plat No 4

Photo No 5G - 177
5G - 178

Legal Land Owner Marjorie Stewart Address

Operator Address

Water is delivered by:— 1. Private System; 2. Ditch Company; 3. State Project; 4. Federal Project; 5. Irrigation District

App. No. Decree No.	NAME OF APPROPRIATOR TO WHOM DECREED	NAME OF STREAM	Date App Date Priority	Miner's Inches	In Use	NAME OF DITCH (Water Delivered By)	No.	R/F	Present Irr. Acres	Irrigable Acres
	STOCK WATER									
A- 484	Chas. McIntyre	Bailey Lake or Basin	3-24-91	20,000	Stock					
A- 486	United States of America	Benton Lake	7- 3-11	20,000	No					

NOTE: R—Denotes Regular Irrigation. F—Flood Irrigation.

Adequate Supply: Yes No Explain

Remarks

Old system -Not in use for irrigation.

River Basin Missouri

Also in: Plat No. Twp. Rge.	Plat No. Twp. Rge.	Plat No. Twp. Rge.
Plat No. Twp. Rge.	Plat No. Twp. Rge.	Plat No. Twp. Rge.

Information From:

Field Survey

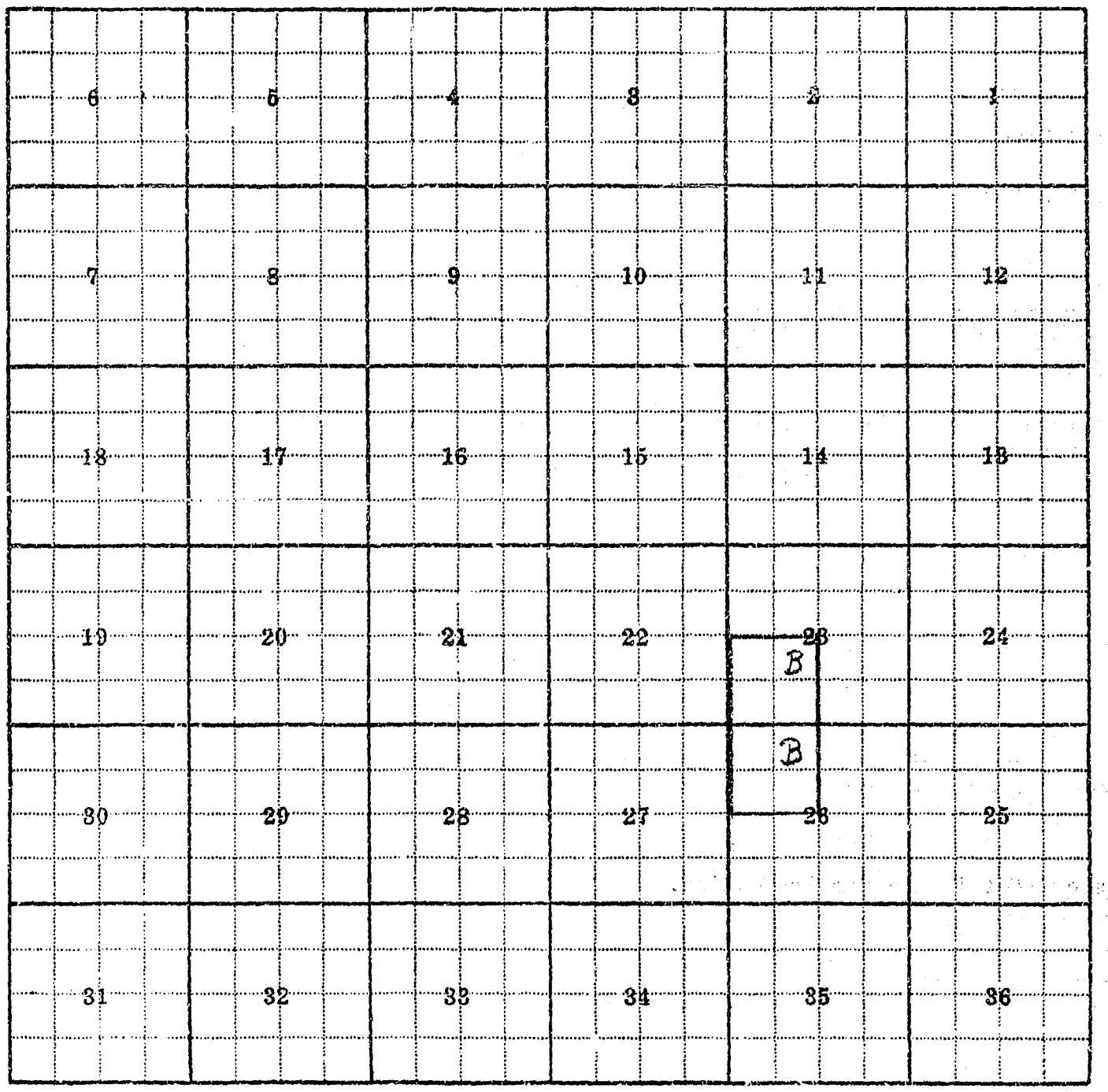

Land Ownership 23-B, 26-B

F-1-A--5M--1-62--7448

County Cascade

Farm Checked: Date 6-22-60

By George Brandt & Dave Pouliot

STATE OF MONTANA
STATE ENGINEERS OFFICE
Water Resources Survey

T. 22N. R. 4E. Plat No. 4

Photo No. 2-G - 33

Legal Land Owner John F. Susens Address

Operator Address

Water is delivered by:-- 1. Private System; 2. Ditch Company; 3. State Project; 4. Federal Project; 5. Irrigation District

App. No. Decree No.	NAME OF APPROPRIATOR TO WHOM DECREED	NAME OF STREAM	Date App. Date Priority	Miner's Inches	In Use	NAME OF DITCH (Water Delivered By)	No.	R/F	Present Irr. Acres	Irrigable Acres
A- 486	United States of									
	America	Benton Lake	7- 3-11	20,000	No					
A- 498	Platcan Lake									
	Irrigating Company	Station or Big Lake	12- 6-88	6,000	No					

NOTE: R—Denotes Regular Irrigation. F—Flood Irrigation.

Adequate Supply: Yes No Explain

Remarks

Old Ditch - Not in use

River Basin Missouri

Also in: Plat No. Twp. Rge.	Plat No. Twp. Rge.	Plat No. Twp. Rge.
Plat No. Twp. Rge.	Plat No. Twp. Rge.	Plat No. Twp. Rge.

Information From:

Field Survey



Land Ownership 31-C

F-1-A—5M—1-62—7440

County Cascade

Farm Checked: Date 6-22-60

By George Brandt & Dave Pouliot

STATE OF MONTANA
STATE ENGINEERS OFFICE
Water Resources Survey

T. 22N. R. 4E. Plat No. 4

Photo No. 5-G - 177

Legal Land Owner Frederick Thompson Address Great Falls

Operator Address

Water is delivered by:— 1. Private System; 2. Ditch Company; 3. State Project; 4. Federal Project; 5. Irrigation District

App. No. Decree No.	NAME OF APPROPRIATOR TO WHOM DECREED	NAME OF STREAM	Date App. Date Priority	Miner's Inches	In Use	NAME OF DITCH (Water Delivered By)	No.	R/F	Present Irr. Acres	Irrigable Acres
A- 486	United States of America	Benton Lake	7- 3-11	20,000	No					

NOTE: R—Denotes Regular Irrigation. F—Flood Irrigation.

Adequate Supply: Yes ..... No ..... Explain .....

Remarks

No Water

River Basin Missouri

Also in: Plat No. Twp. Rge.	Plat No. Twp. Rge.	Plat No. Twp. Rge.
Plat No. Twp. Rge.	Plat No. Twp. Rge.	Plat No. Twp. Rge.

Information From:

Field Survey

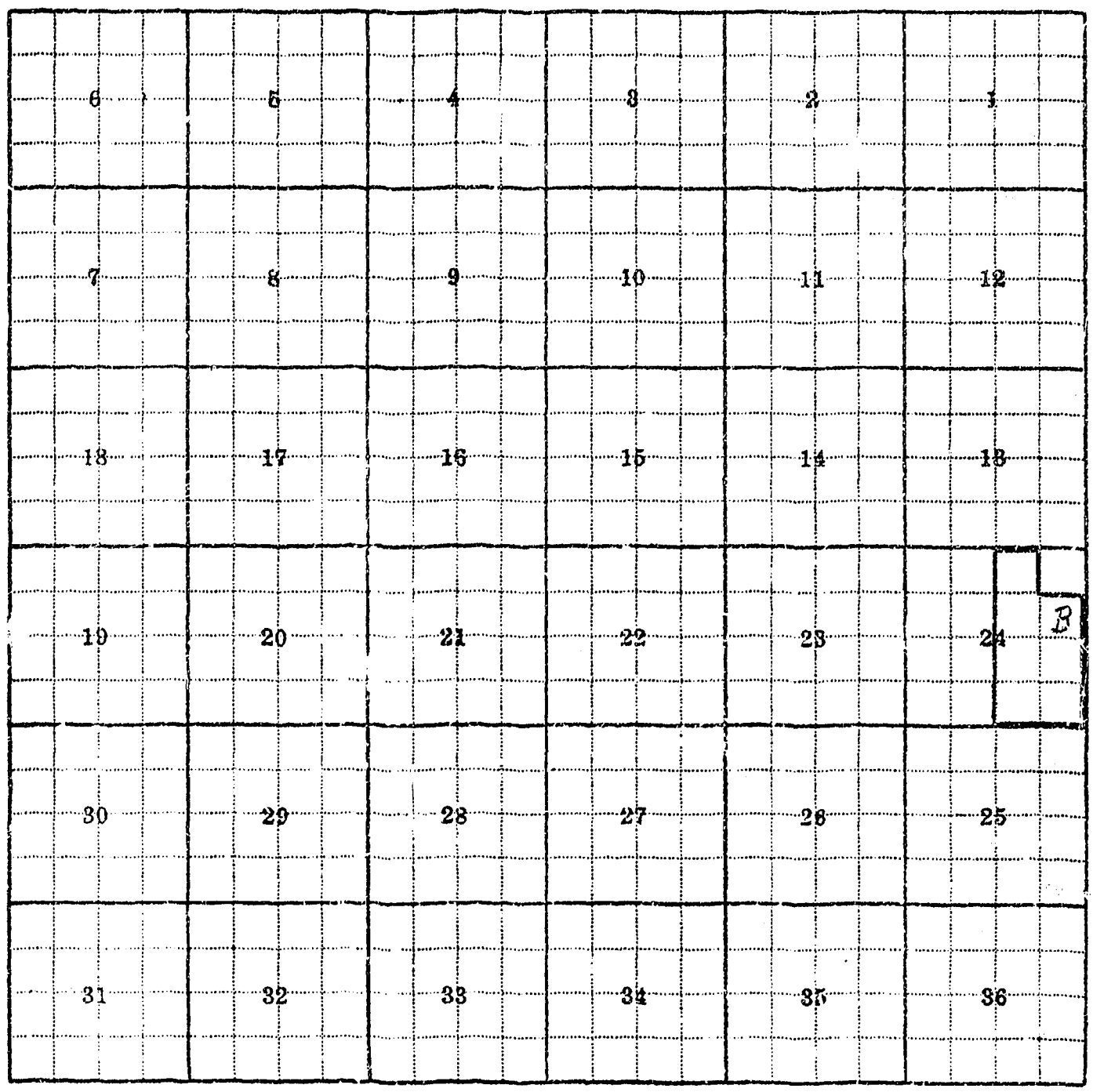

Land Ownership 24-B

F-1-A—5M—1-62—7448

County Cascade

Farm Checked: Date 6-22-60

By George Brandt & Dave Pouliot

STATE OF MONTANA
STATE ENGINEERS OFFICE
Water Resources Survey

T. 22N R. 4E Plat No. 4

Photo No. 2-G - 35
2-G - 34
2-G - 33

Legal Land Owner United States of America Address

Operator Address

Water is delivered by:— 1. Private System; 2. Ditch Company; 3. State Project; 4. Federal Project; 5. Irrigation District

App. No. Decree No.	NAME OF APPROPRIATOR TO WHOM DECREED	NAME OF STREAM	Date App. Date Priority	Miner's Inches	In Use	NAME OF DITCH (Water Delivered By)	No.	R/F	Present Irr. Acres	Irrigable Acres
A- 486	United States of America	Benton Lake	7- 3-11	20,000	No					
A- 498	Platcan Lake Irrigating Company	Station or Big Lake	12- 6-88	6,000	No					

NOTE: R—Denotes Regular Irrigation. F—Flood Irrigation.

Adequate Supply: Yes No Explain

Remarks

No Water

River Basin Missouri

Information From:

Field Survey

Also in: Plat No. Twp. Rge.	Plat No. Twp. Rge.	Plat No. Twp. Rge.
Plat No. Twp. Rge.	Plat No. Twp. Rge.	Plat No. Twp. Rge.



Land Ownership 18-C, 19-B, 30-B, 31-A

F-1-A

County Cascade

Farm Checked: Date 6-23-60

By George Brandt and Dave Fouliot

STATE OF

STATE ENGINEERS OFFICE

Water Resources Survey

T. 22N R. 5E. Plat No. 5

Photo No. 6G-37

Legal Land Owner Geneva H. Collins and May B. Hampton Address Portage

Operator Address

Water is deliverd by:— 1. Private System; 2. Ditch Company; 3. State Project; 4. Federal Project; 5. Irrigation District

If under Ditch Company, Irrigation District, or Government Project, state the number of shares or inches, acre feet, as the case may be in said system

App. No. Decree No.	NAME OF APPROPRIATOR TO WHOM DECREED	NAME OF STREAM	Date App. Date Priority	Miner's Inches	In Use	NAME OF DITCH (Water Delivered By)	No.	R/F	P/G/S	Present Irr. Acres	Irrigable Acres
	STOCK WATER										
A-285	H. O. Clark, W.										
	Baird, Jas. Fitz-										
	gerald & J. R. Vill-										
	ars	Deep Coulee	9-15-09	500	Stock						

NOTE: R—Denotes Regular Irrigation. F—Flood Irrigation. P—Water diverted by means of pumping. G—Water diverted by gravity. S—Stored Water.

Condition of System Topography River Basin Missouri

Adequate Supply: Yes No Explain

Remarks

Also in: Plat No. Twp. Rge.	Plat No. Twp. Rge.	Plat No. Twp. Rge.
Plat No. Twp. Rge.	Plat No. Twp. Rge.	Plat No. Twp. Rge.

Information From:

Field Survey

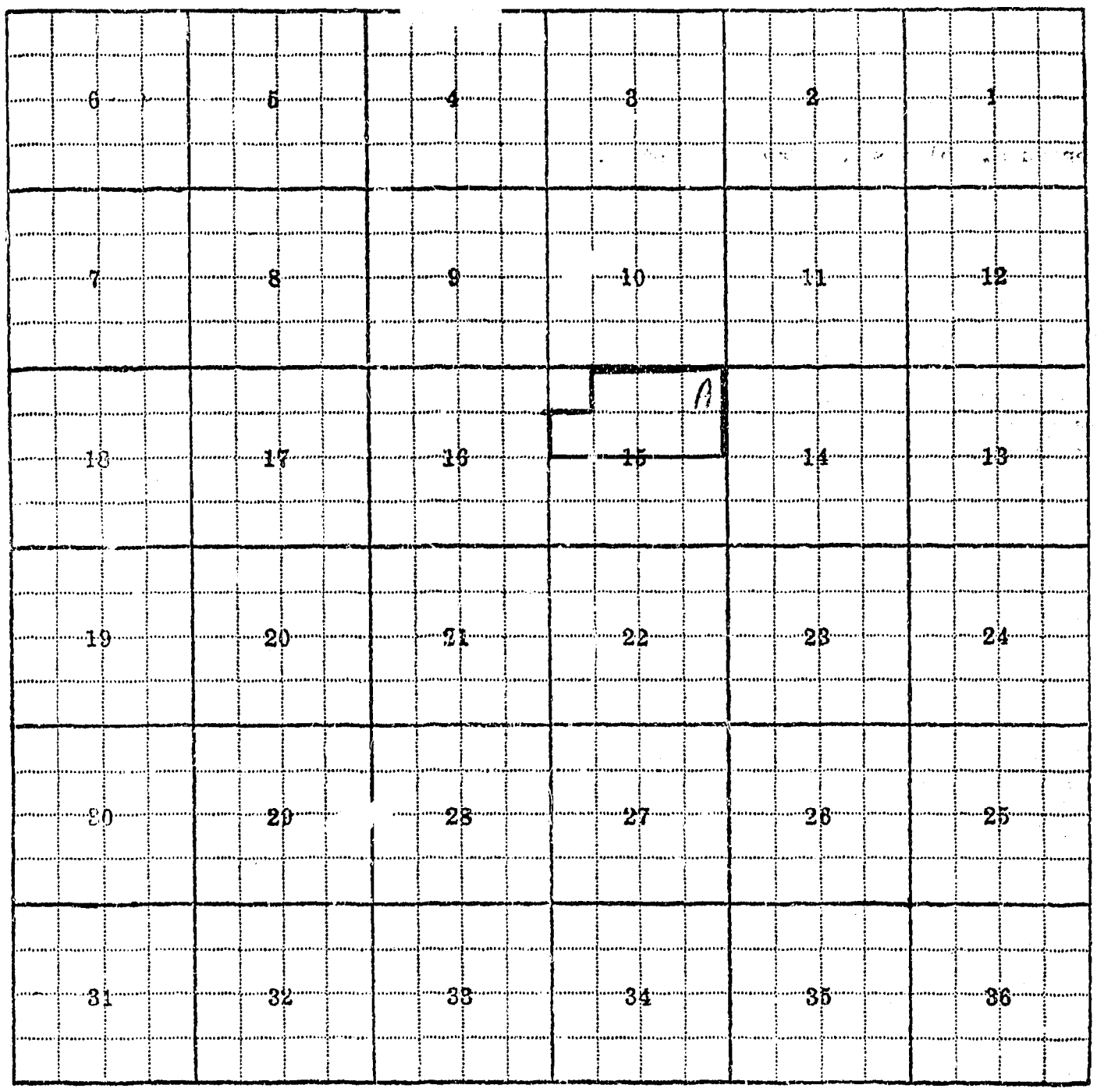
6
5
4
3
2
1
7
8
9
10
11
12
A
18
17
16
15
14
13
19
20
21
22
23
24
30
29
28
27
26
25
31
32
33
34
35
36

15-A

F-1-A

County Cascade

Farm Checked: Date 6-23-60

By George Brandt and Dave Pouliot

STATE OF MONTANA
STATE ENGINEERS OFFICE
Water Resources Survey

T. 22N R. 5E Plat No. 5

Photo No. 6G-37

Legal Land Owner J. B. Collins Address Portage

Operator Address

Water is deliverd by:— 1. Private System; 2. Ditch Company; 3. State Project; 4. Federal Project; 5. Irrigation District

If under Ditch Company, Irrigation District, or Government Project, state the number of shares or inches, acre feet, as the case may be in said system

App. No. Decree No.	NAME OF APPROPRIATOR TO WHOM DECREED	NAME OF STREAM	Date App. Date Priority	Miner's Inches	In Use	NAME OF DITCH (Water Delivered By)	No.	R/F	P/G/S	Present Irr. Acres	Irrigable Acres
	STOCK WATER										
A-285	H. O. Clark, W. T. Baird, Jas. Fitzgerald & J. P. Villars	Deep Coulee	9-15-09	500	Stock						

NOTE: R—Denotes Regular Irrigation. F—Flood Irrigation. P—Water diverted by means of pumping. G—Water diverted by gravity. S—Stored Water.

Condition of System Topography River Basin Missouri

Adequate Supply: Yes No Explain

Remarks

Also in: Plat No. Twp. Rge.	Plat No. Twp. Rge.	Plat No. Twp. Rge.
Plat No. Twp. Rge.	Plat No. Twp. Rge.	Plat No. Twp. Rge.

Information From:

Field Survey

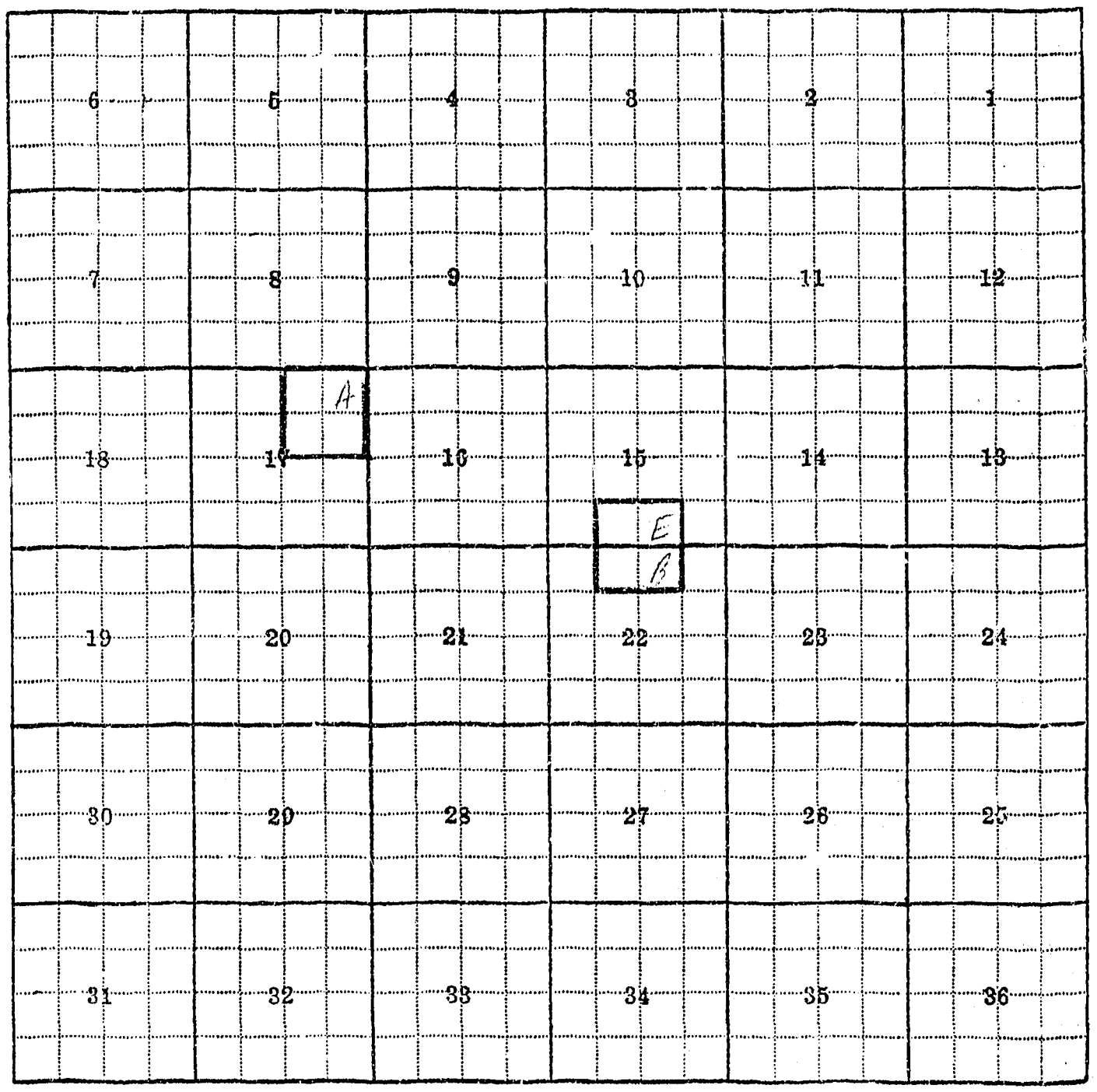
6
5
4
3
2
1
7
8
9
10
11
12
A
18
17
16
15
14
13
E
B
19
20
21
22
23
24
30
29
28
27
26
25
31
32
33
34
35
36

17-A, 15-E, 22-B

F-1-A

County Cascade

Farm Checked: Date 6-23-60

By George Brandt and Dave Pouliot

STATE OF MONTANA
STATE ENGINEERS OFFICE
Water Resources Survey

T 22N R 5E Plat No. 5

Photo No. 6G-130; 6G-37

Legal Land Owner Continental Land Co. Address Portage

Operator Address

Water is deliverd by:— 1. Private System; 2. Ditch Company; 3. State Project; 4. Federal Project; 5. Irrigation District

If under Ditch Company, Irrigation District, or Government Project, state the number of shares or inches, acre feet, as the case may be in said system

App. No. Decree No.	NAME OF APPROPRIATOR TO WHOM DECREED	NAME OF STREAM	Date App. Date Priority	Miner's Inches	In Use	NAME OF DITCH (Water Delivered By)	No.	R/F	P/G/S	Present Irr. Acres	Irrigable Acres
	STOCK WATER										
A-710	Gregor Venety	Portage Coulee	5-2-10	1000	?						
A-711	Gregor Venety	Portage Coulee	6-2-10	1000	?						
A-718	Frank & Lewis Gruel	North and Middle Fork of Raw Hide Coulee	8-16-11	2000	Stock						
A-758	W. T. Baird et al	South Fork Ryan Coulee	9-15-09	500	Stock						
	H. O. Clark										
	Jas. Fitzgerald										
	J. R. Villars										

NOTE: R—Denotes Regular Irrigation. F—Flood Irrigation. P—Water diverted by means of pumping. G—Water diverted by gravity. S—Stored Water.

Condition of System Topography Bench River Basin Missouri

Adequate Supply: Yes No Explain

Remarks

Also in: Plat No. Twp. Rge. | Plat No. Twp. Rge. | Plat No. Twp. Rge.
Plat No. Twp. Rge. | Plat No. Twp. Rge. | Plat No. Twp. Rge.

Information From:

Field Survey

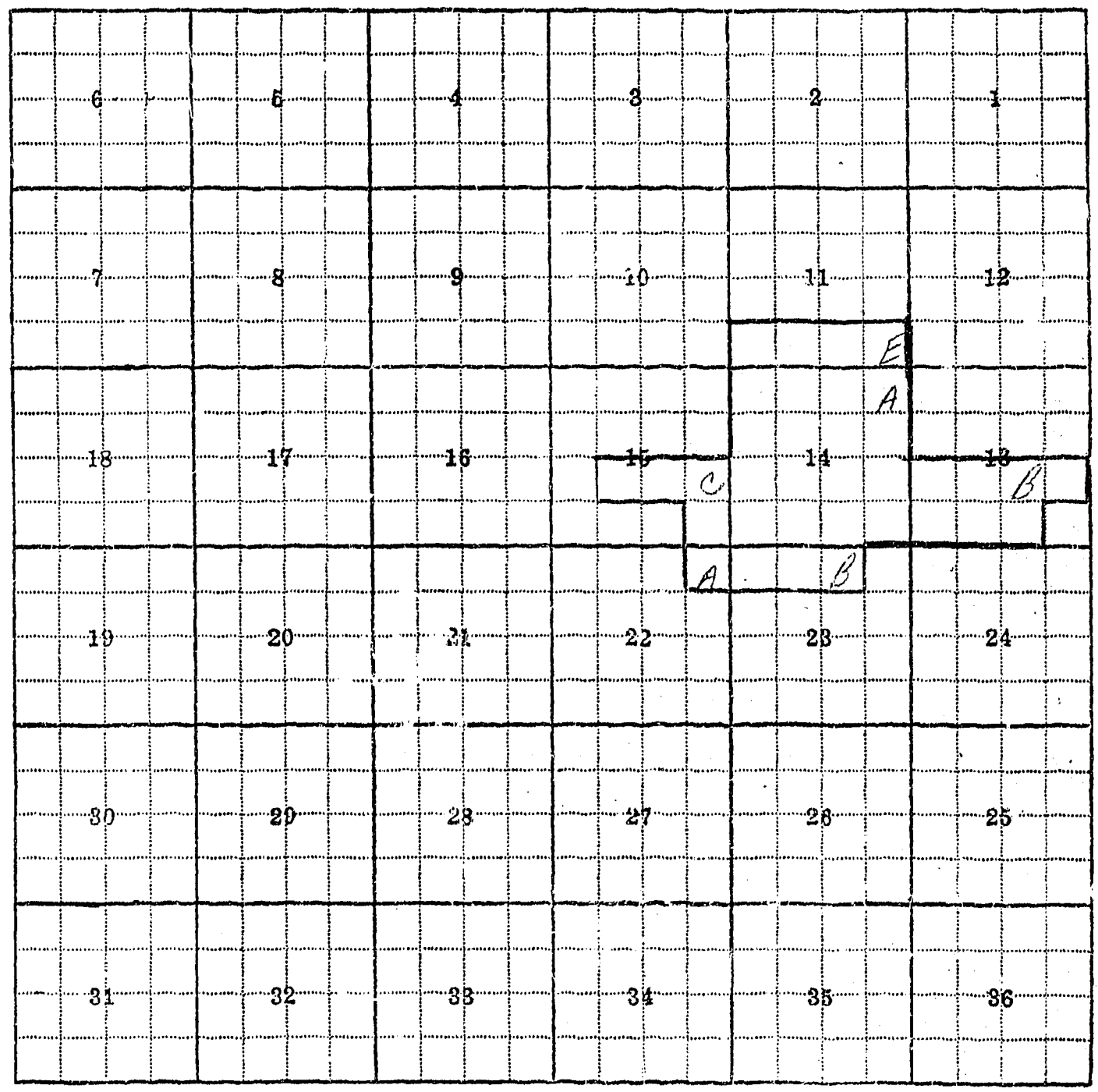

11-E, 13-B, 14-A, 15-C, 22-A, 23-B

F-1-A

County Cascade

Farm Checked: Date 6-23-60

By George Brandt and Dave Pouliot

STATE OF MONTANA
STATE ENGINEERS OFFICE
Water Resources Survey

T.22N R.5E. Plat No. 5

Photo No. 6G-24

Legal Land Owner Chas. E., Annie L. & L. E. Evans Address Portage

Operator Address

Water is deliverd by:— 1. Private System; 2. Ditch Company; 3. State Project; 4. Federal Project; 5. Irrigation District

If under Ditch Company, Irrigation District, or Government Project, state the number of shares or inches, acre feet, as the case may be in said system

App. No. Decree No.	NAME OF APPROPRIATOR TO WHOM DECREED	NAME OF STREAM	Date App. Date Priority	Miner's Inches	In Use	NAME OF DITCH (Water Delivered By)	No.	R/F	P/G/S	Present Irr. Acres	Irrigable Acres
	STOCK WATER										
A-1652	Wm. L. Jones	Pt. of Div. from South Bank of Coulee. Main Branch of Portage Coulee	2-14-10	2500	Stock						

NOTE: R—Denotes Regular Irrigation. F—Flood Irrigation. P—Water diverted by means of pumping. G—Water diverted by gravity. S—Stored Water.

Condition of System Topography River Basin Missouri

Adequate Supply: Yes No Explain

Remarks

Also in: Plat No. Twp. Rge.	Plat No. Twp. Rge.	Plat No. Twp. Rge.
Plat No. Twp. Rge.	Plat No. Twp. Rge.	Plat No. Twp. Rge.

Information From:

Field Survey

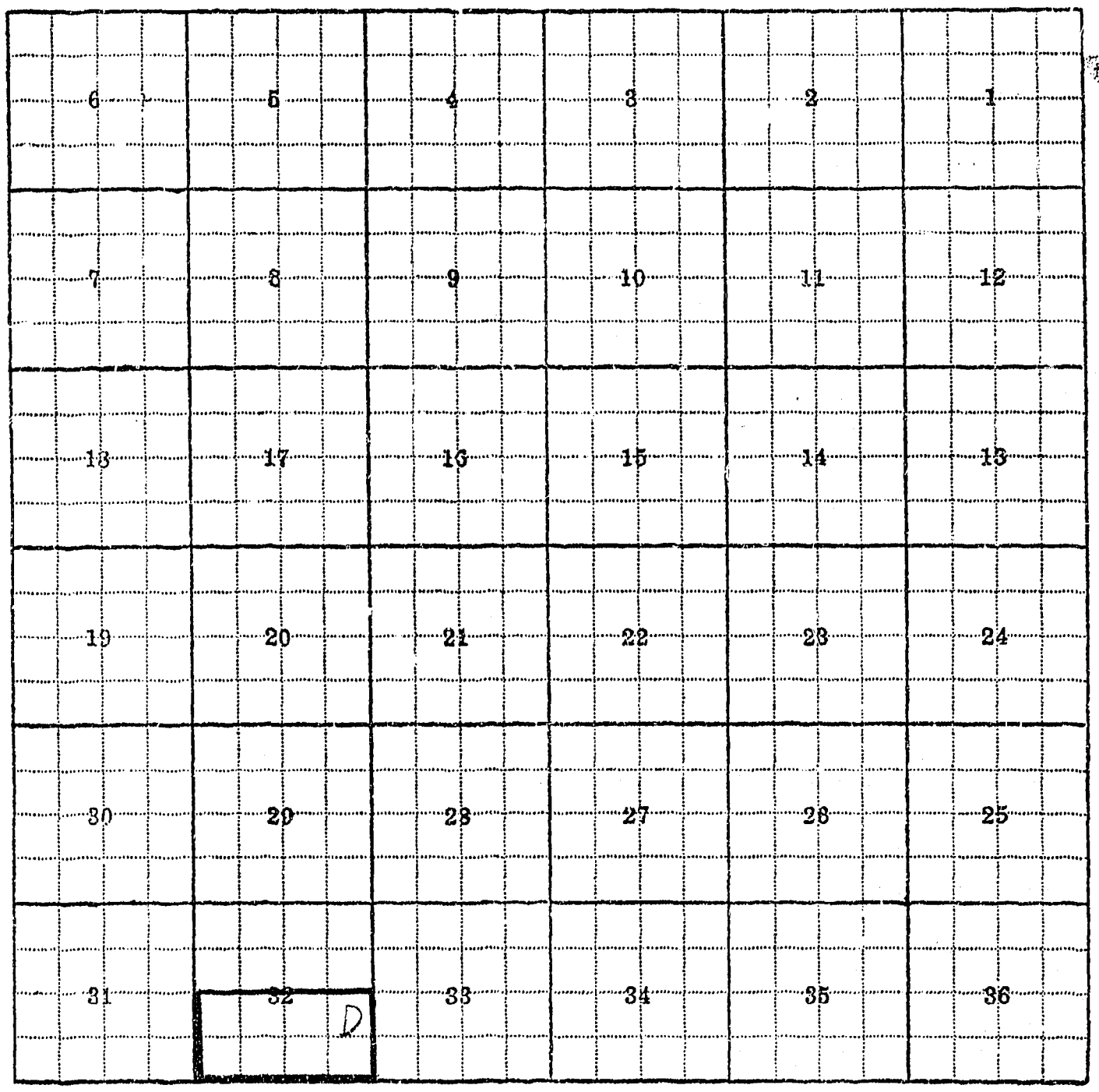
6
5
4
3
2
1
7
8
9
10
11
12
18
17
16
15
14
13
19
20
21
22
23
24
30
29
28
27
26
25
31
32
D
33
34
35
36

32-D

F-1-A

County Cascade

Farm Checked: Date 6-23-60

By George Brandt and Dave Pouliot

STATE OF MONTANA

STATE ENGINEERS OFFICE

Water Resources Survey

T. 22N. R. 5E. Plat No. 5

Photo No. 6G-36

Legal Land Owner Richard H., Robert N., & Walter Gruel Address Portage

Operator Address

Water is deliverd by:— 1. Private System; 2. Ditch Company; 3. State Project; 4. Federal Project; 5. Irrigation District

If under Ditch Company, Irrigation District, or Government Project, state the number of shares or inches, acre feet, as the case may be in said system

App. No. Decree No.	NAME OF APPROPRIATOR TO WHOM DECREED	NAME OF STREAM	Date App. Date Priority	Miner's Inches	In Use	NAME OF DITCH (Water Delivered By)	No.	R/F	P/G/S	Present Irr. Acres	Irrigable Acres
	STOCK WATER										
A-1555	Nellie V. Elliott	Coulee . Pt. of Div.									
		SW¼ Sec. 8, T. 22N,									
		R. 5E	11-10-09	400	Stock						

NOTE: R—Denotes Regular Irrigation. F—Flood Irrigation. P—Water diverted by means of pumping. G—Water diverted by gravity. S—Stored Water.

Condition of System Topography River Basin Missouri

Adequate Supply: Yes No Explain

Remarks

Also in: Plat No. Twp. Rge.	Plat No. Twp. Rge.	Plat No. Twp. Rge.
Plat No. Twp. Rge.	Plat No. Twp. Rge.	Plat No. Twp. Rge.

Information From:

Field Survey

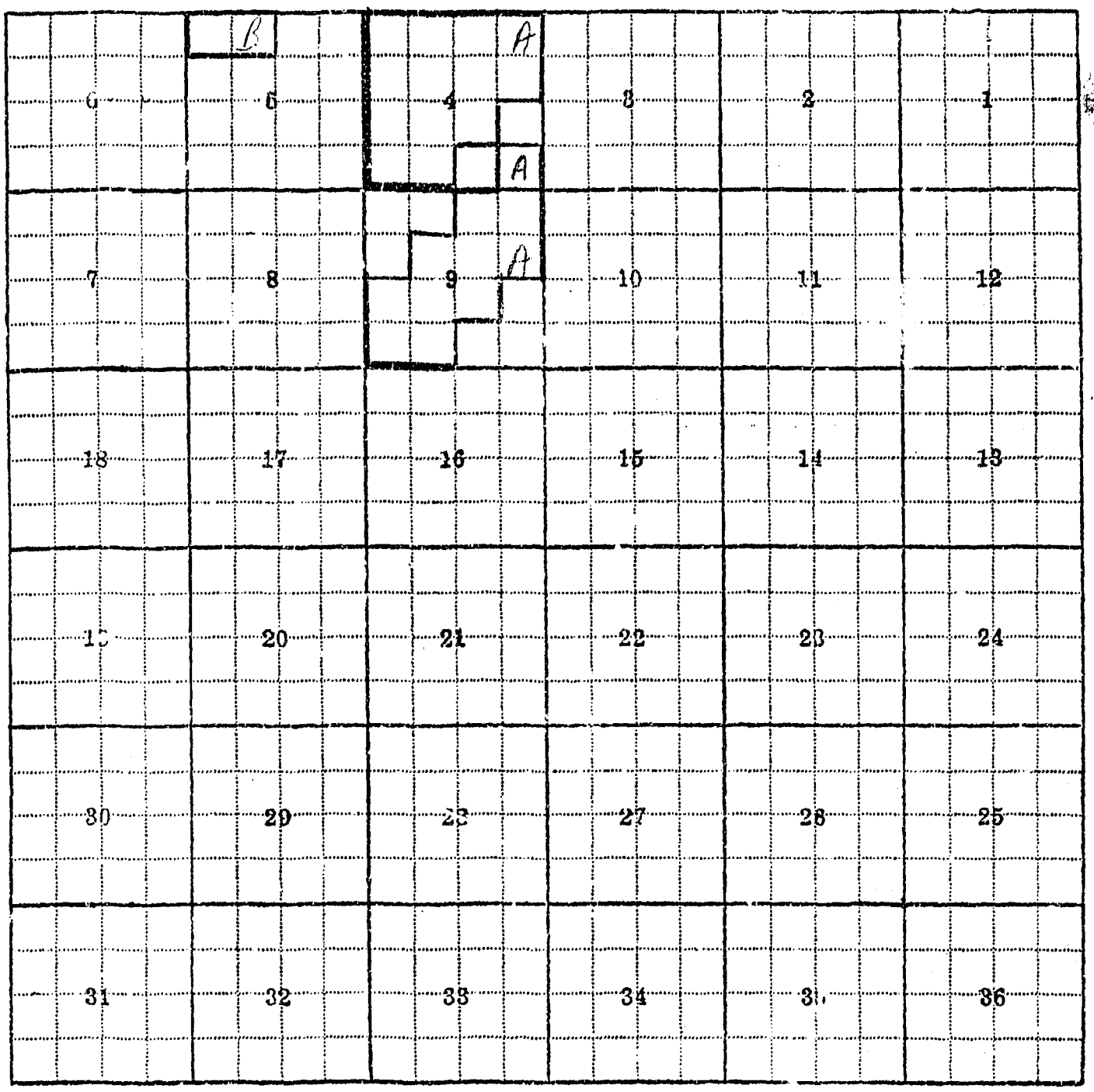
B
A
6
5
4
3
2
1
A
7
8
9
A
10
11
12
18
17
16
15
14
13
19
20
21
22
23
24
30
29
28
27
26
25
31
32
33
34
35
36

4-A, 5-B, 9-A

F-1-A

County Cascade

Farm Checked: Date 6-23-60

By George Brandt and Dave Pouliot

STATE OF MONTANA
STATE ENGINEERS OFFICE
Water Resources Survey

T. 22N R. 5E Plat No. 5

Photo No. 6G-36

Legal Land Owner Robert N. Grunl Address Portage

Operator Address

Water is deliverd by:— 1. Private System; 2. Ditch Company; 3. State Project; 4. Federal Project; 5. Irrigation District

If under Ditch Company, Irrigation District, or Government Project, state the number of shares or inches, acre feet, as the case may be in said system

App. No. Decree No.	NAME OF APPROPRIATOR TO WHOM DECREED	NAME OF STREAM	Date App. Date Priority	Miner's Inches	In Use	NAME OF DITCH (Water Delivered By)	No.	R/F	P/G/S	Present Irr. Acres	Irrigable Acres
	STOCK WATER										
A-1554	Fred Elliott	Coulee--Pt. of Div.									
		SW¼ of Sec. 2, T.22N,									
		R.5E	11-10-09	150	Stock						

NOTE: R—Denotes Regular Irrigation. F—Flood Irrigation. P—Water diverted by means of pumping. G—Water diverted by gravity. S—Stored Water.

Condition of System Topography River Basin Missouri

Adequate Supply: Yes No Explain

Remarks

Also in: Plat No. Twp. Rge.	Plat No. Twp. Rge.	Plat No. Twp. Rge.
Plat No. Twp. Rge.	Plat No. Twp. Rge.	Plat No. Twp. Rge.

Information From:

Field Survey

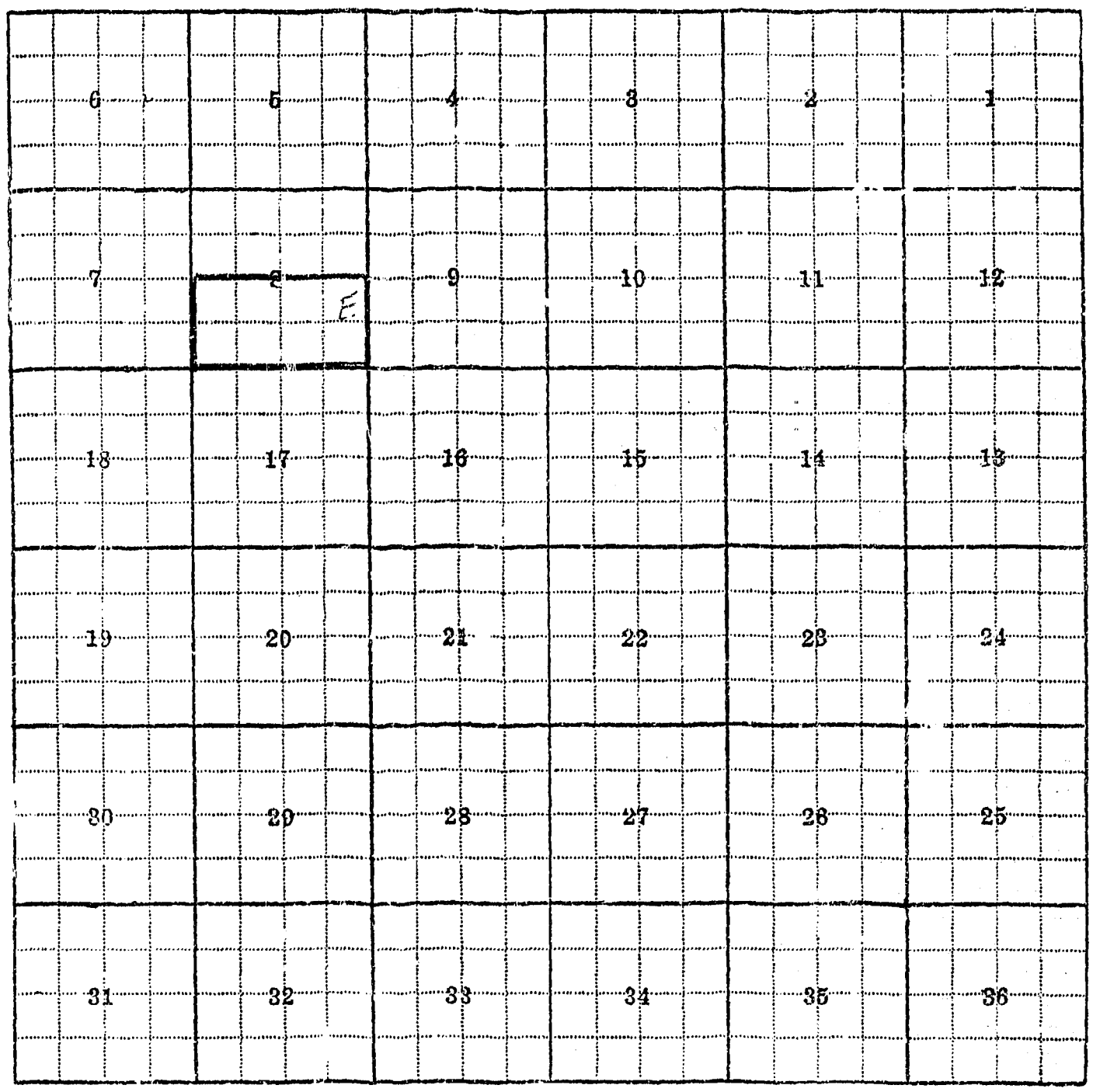
6
5
4
3
2
1
7
8
E
9
10
11
12
18
17
16
15
14
13
19
20
21
22
23
24
30
29
28
27
26
25
31
32
33
34
35
36

8-E

F-1-A

County Cascade

Farm Checked: Date 6-23-60

By George Brandt and Dave Pouliot

STATE OF MONTANA
STATE ENGINEERS OFFICE
Water Resources Survey

T 22N R 5E Plat No. 5

Photo No. 6G-132

Legal Land Owner Fred & Henry Hauer Address Portage

Operator Address

Water is deliverd by:— 1. Private System; 2. Ditch Company; 3. State Project; 4. Federal Project; 5. Irrigation District

If under Ditch Company, Irrigation District, or Government Project, state the number of shares or inches, acre feet, as the case may be in said system

App. No. Decree No.	NAME OF APPROPRIATOR TO WHOM DECREED	NAME OF STREAM	Date App. Date Priority	Miner's Inches	In Use	NAME OF DITCH (Water Delivered By)	No.	R/F	P/G/S	Present Irr. Acres	Irrigable Acres
A-755	Thos. H. Oleies	Ryan Coulee	3-14-10	20,000	No						
A-756	Thos. H. Oleies	Ryan Coulee	3-15-10	20,000	No						

NOTE: R—Denotes Regular Irrigation. F—Flood Irrigation. P—Water diverted by means of pumping. G—Water diverted by gravity. S—Stored Water.

Condition of System Topography River Basin Missouri

Adequate Supply: Yes No Explain

Remarks Point of Diversion is 6 miles across dry strips and no sign of ditches ever being made.

Also in: Plat No. Twp. Rge.	Plat No. Twp. Rge.	Plat No. Twp. Rge.
Plat No. Twp. Rge.	Plat No. Twp. Rge.	Plat No. Twp. Rge.

Information From:

Field Survey

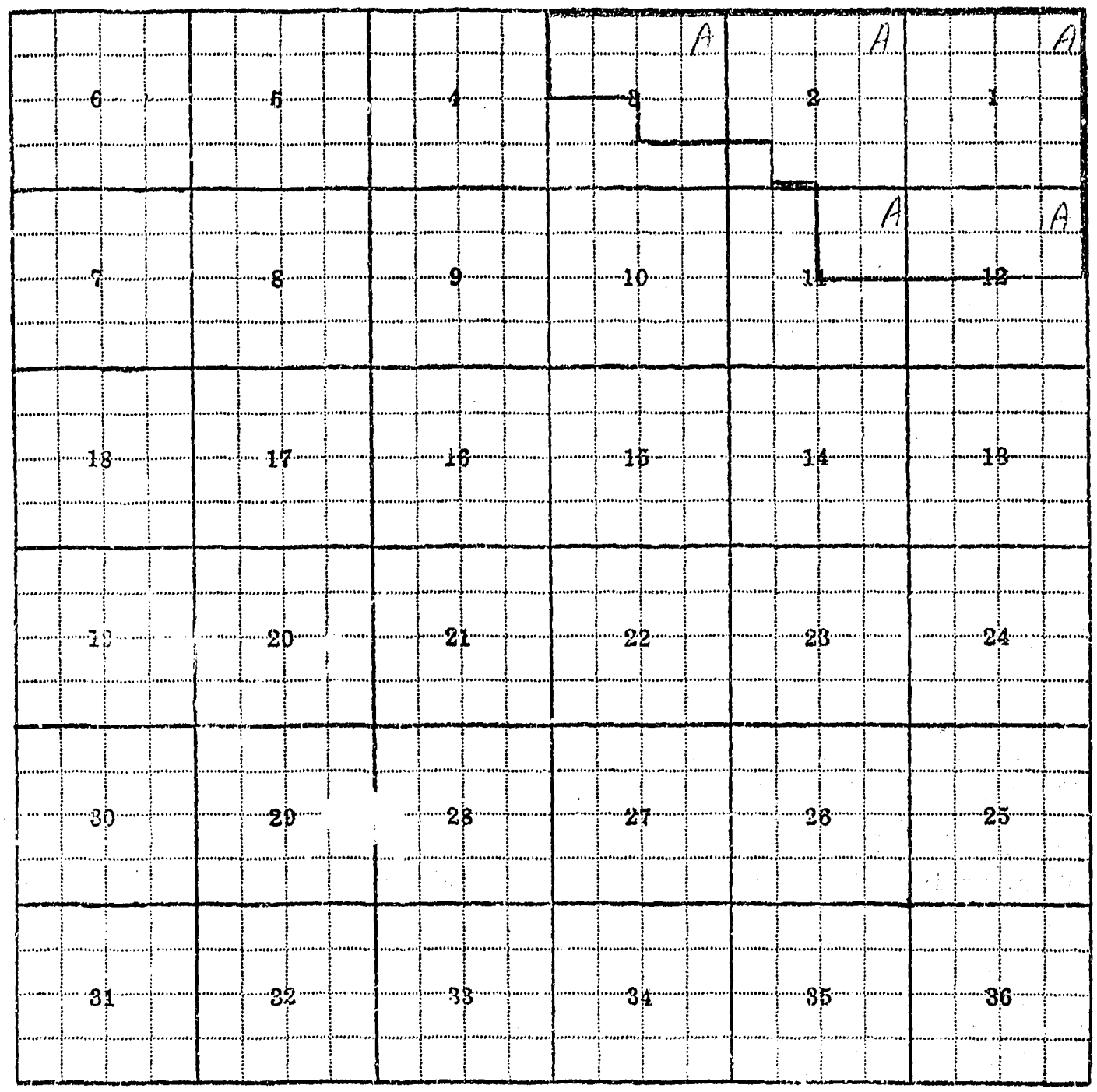

1-A, 2-A, 3-A, 11-A, 12-A

F-1-A

County Cascade

Farm Checked: Date 6-23-60

By George Brandt and Dave Pouliot

STATE OF MONTANA
STATE ENGINEERS OFFICE
Water Resources Survey

T. 22N R. 5E Plat No. 5

Photo No. 6G-26

Legal Land Owner Orville & Laurel D. Elmar Address Great Falls

Operator Address

Water is deliverd by:— 1. Private System; 2. Ditch Company; 3. State Project; 4. Federal Project; 5. Irrigation District

If under Ditch Company, Irrigation District, or Government Project, state the number of shares or inches, acre feet, as the case may be in said system

App. No. Decree No.	NAME OF APPROPRIATOR TO WHOM DECREED	NAME OF STREAM	Date App. Date Priority	Miner's Inches	In Use	NAME OF DITCH (Water Delivered By)	No.	R/F	P/G/S	Present Irr. Acres	Irrigable Acres
	STOCK WATER										
A-1252	John B. Terhune	Unnamed Spring in Lot 3, Sec. 19, T. 22 N., R. 5E.	7-25-92	All	Stock						

NOTE: R—Denotes Regular Irrigation. F—Flood Irrigation. P—Water diverted by means of pumping. G—Water diverted by gravity. S—Stored Water.

Condition of System Topography River Basin Missouri

Adequate Supply: Yes No Explain

Remarks

Also in: Plat No. Twp. Rge. Plat No. Twp. Rge. Plat No. Twp. Rge.
Plat No. Twp. Rge. Plat No. Twp. Rge. Plat No. Twp. Rge.

Information From:

Field Survey

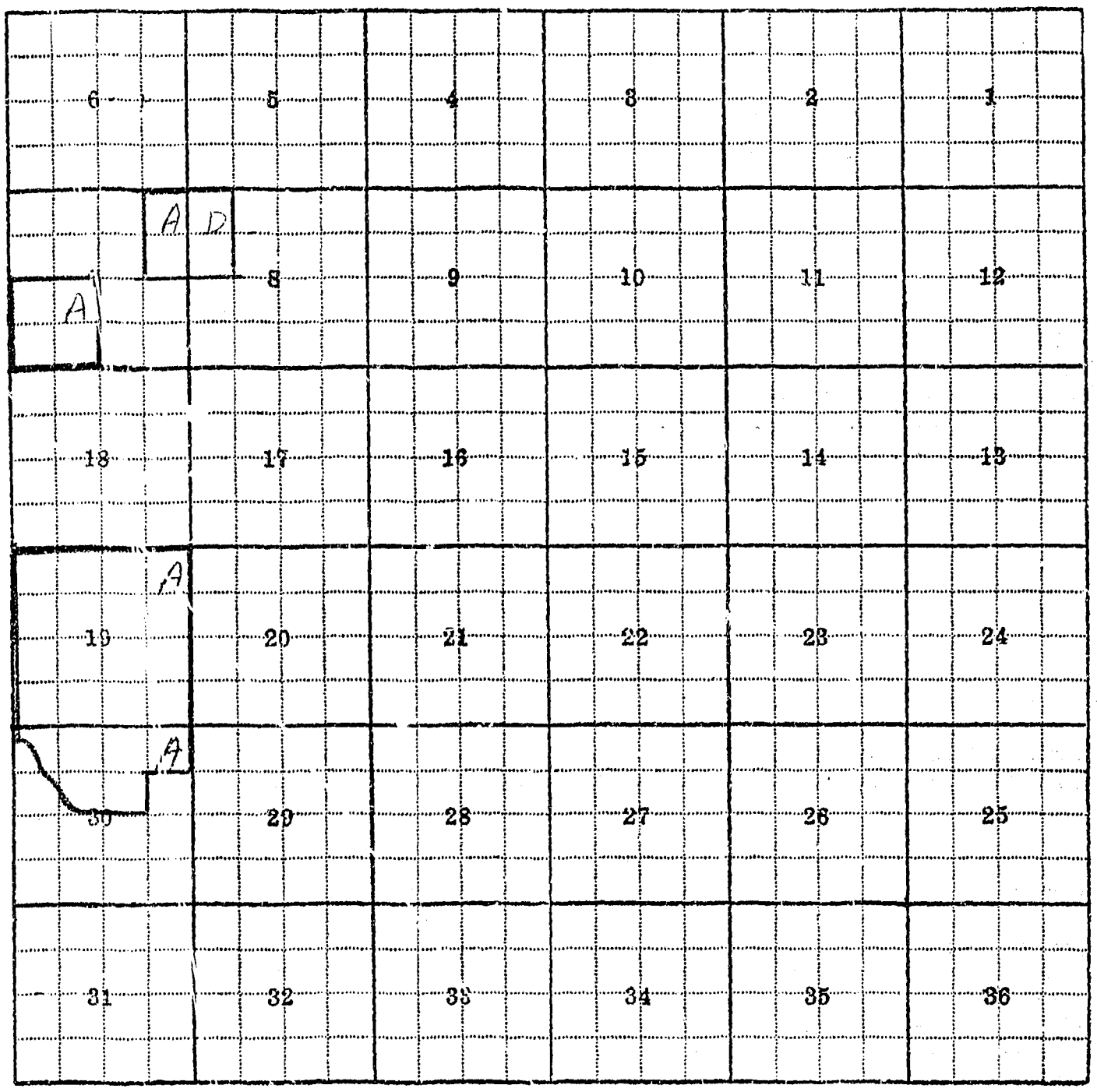
6
5
4
3
2
1
A
D
A
8
9
10
11
12
18
17
16
15
14
13
A
19
20
21
22
23
24
A
30
29
28
27
26
25
31
32
33
34
35
36

7-A, 8-D, 19-A, 30-A

F-1-A

County Cascade

Farm Checked: Date 6-23-60

By George Brandt & Dave Pouliot

STATE OF MONTANA
STATE ENGINEERS OFFICE
Water Resources Survey

T. 22N R. 5E Plat No. 5

Photo No. 6G-29

Legal Land Owner Christine Kulch Address Portage

Operator Address

Water is deliverd by:— 1. Private System; 2. Ditch Company; 3. State Project; 4. Federal Project; 5. Irrigation District

If under Ditch Company, Irrigation District, or Government Project, state the number of shares or inches, acre feet, as the case may be in said system

App. No. Decree No.	NAME OF APPROPRIATOR TO WHOM DECREED	NAME OF STREAM	Date App. Date Priority	Miner's Inches	In Use	NAME OF DITCH (Water Delivered By)	No.	R/F	P/G/S	Present Irr. Acres	Irrigable Acres
	STOCK WATER										
A-757	Thomas Oleies	Ryan Coulee	9-12-11	10,000	Stock						
A-1033	A. E. Dickerman	Unnamed Springs & Ponds	12-20-93	All	Stock						

NOTE: R—Denotes Regular Irrigation. F—Flood Irrigation. P—Water diverted by means of pumping. G—Water diverted by gravity. S—Stored Water.

Condition of System Topography River Basin Missouri

Adequate Supply: Yes No Explain

Remarks

Also in: Plat No. Twp. Rge.	Plat No. Twp. Rge.	Plat No. Twp. Rge.
Plat No. Twp. Rge.	Plat No. Twp. Rge.	Plat No. Twp. Rge.

Information From:

Field Survey

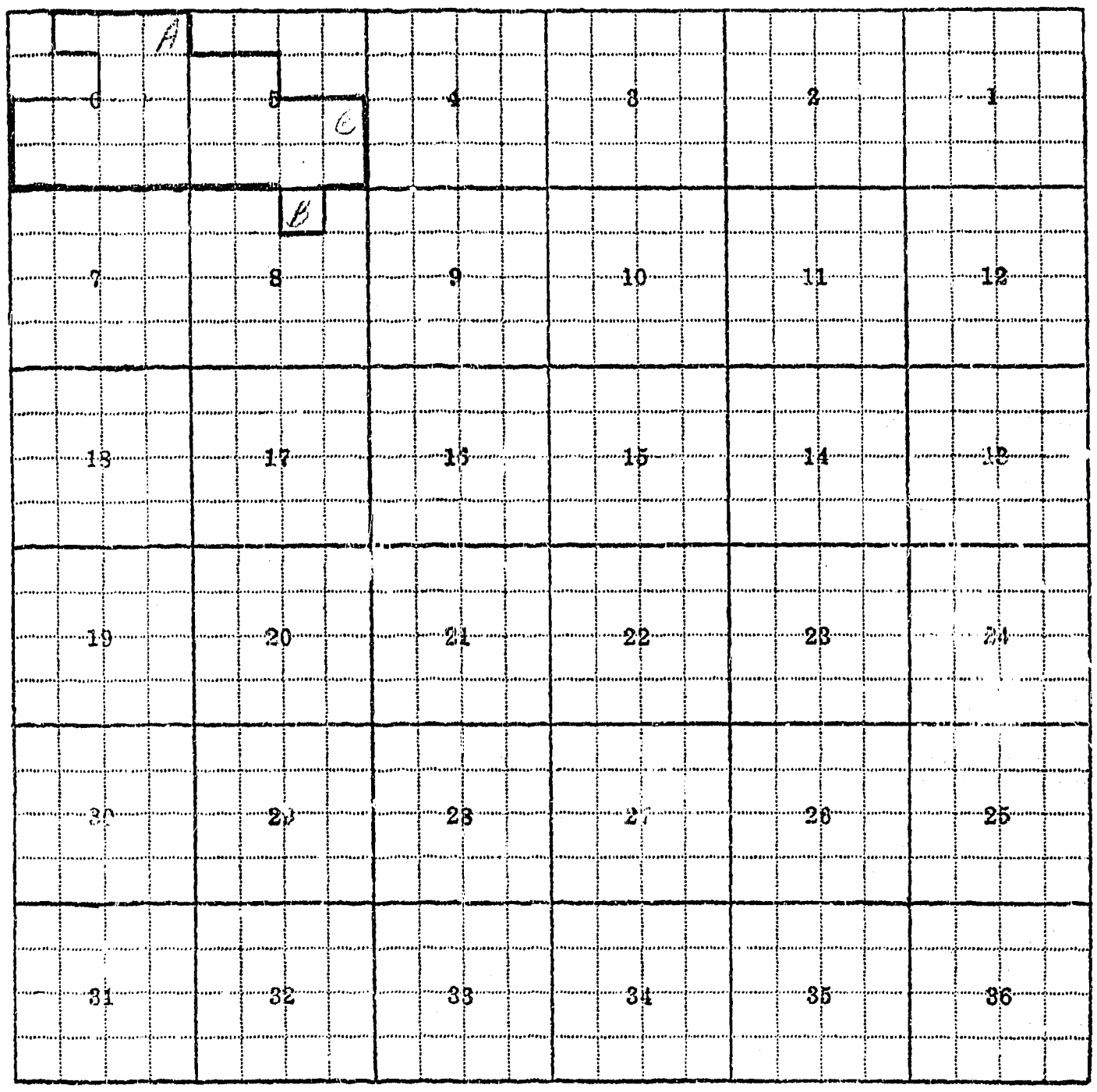
A
6
5
C
4
3
2
1
B
7
8
9
10
11
12
18
17
16
15
14
13
19
20
21
22
23
24
30
29
28
27
26
25
31
32
33
34
35
36

5-C, 6-A, 8-B

F-1-A

County Cascade

Farm Checked: Date 6-23-60

By George Brandt & Dave Poulior

STATE OF MONTANA
STATE ENGINEERS OFFICE
Water Resources Survey

T. 22N R. 5E Plat No. 5

Photo No. 6G-129

Legal Land Owner Wm. & Leila Neumeyer Address Great Falls

Operator Address

Water is deliverd by:— 1. Private System; 2. Ditch Company; 3. State Project; 4. Federal Project; 5. Irrigation District

If under Ditch Company, Irrigation District, or Government Project, state the number of shares or inches, acre feet, as the case may be in said system

App. No. Decree No.	NAME OF APPROPRIATOR TO WHOM DECREED	NAME OF STREAM	Date App. Date Priority	Miner's Inches	In Use	NAME OF DITCH (Water Delivered By)	No.	R/F	P/G/S	Present Irr. Acres	Irrigable Acres
	STOCK WATER										
A-419	Tolen E. Gullings	Horn Coulee	4-20-12	1000	Stock						
A-1608	Knute B. Gullings	Coulee	3-4-10	500	Stock						

NOTE: R—Denotes Regular Irrigation. F—Flood Irrigation. P—Water diverted by means of pumping. G—Water diverted by gravity. S—Stored Water.

Condition of System Topography River Basin Missouri

Adequate Supply: Yes No Explain

Remarks

Also in: Plat No. Twp. Rge.	Plat No. Twp. Rge.	Plat No. Twp. Rge.
Plat No. Twp. Rge.	Plat No. Twp. Rge.	Plat No. Twp. Rge.

Information From:

Field Survey

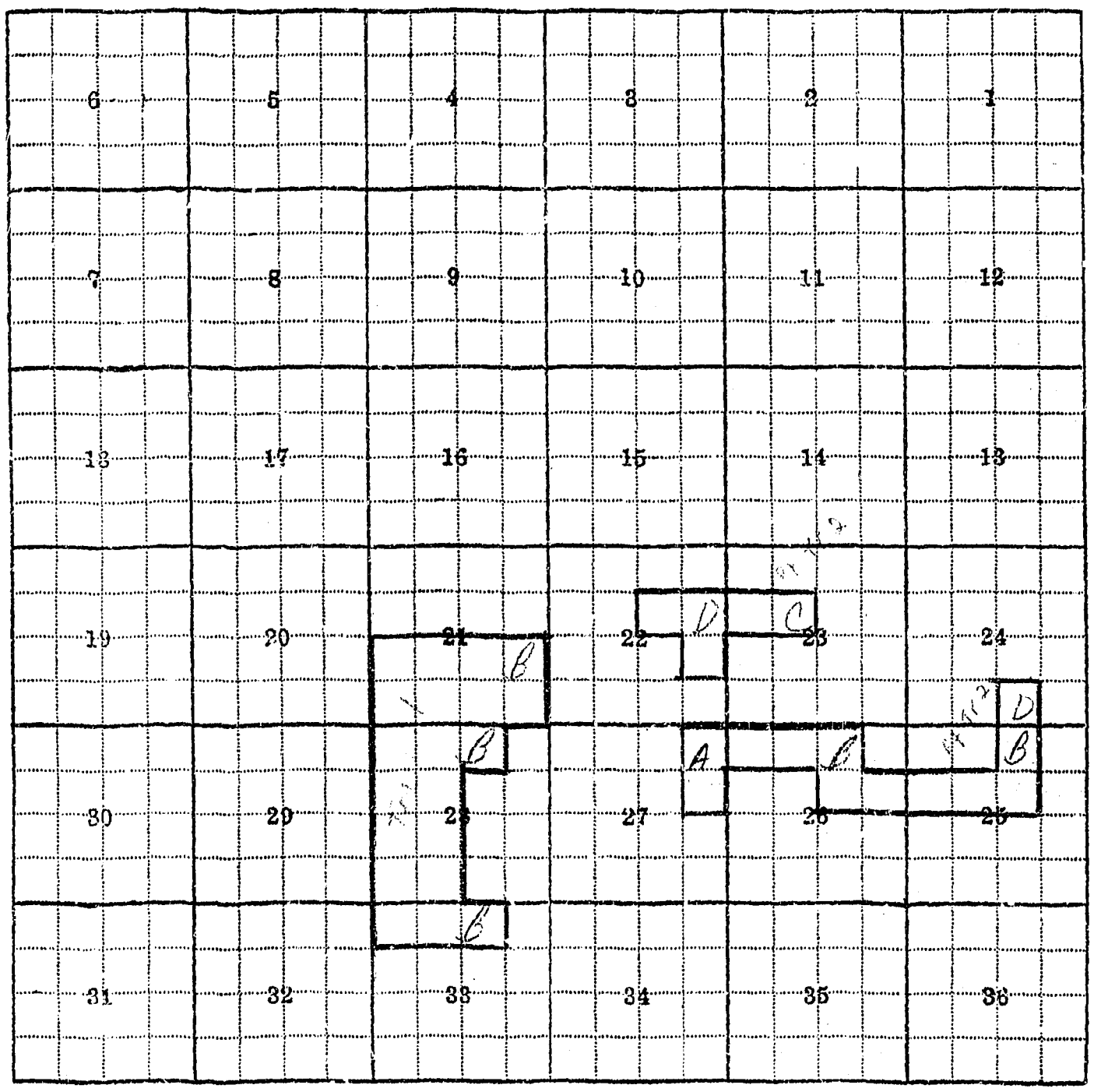

21-B, 22-D, 23-C, 24-D, 25-B, 26-B, 27-A, 28-B, 33-B

F-1-A

County Cascade

Farm Checked: Date 6-23-60

By George Brandt & Dave Pouliot

STATE OF MONTANA
STATE ENGINEERS OFFICE
Water Resources Survey

T. 22N R. 5E Plat No. 5

Photo No. 6G-27

Legal Land Owner J. E. & Bessie J. Patton Address Great Falls

Operator Address

Water is deliverd by:— 1. Private System; 2. Ditch Company; 3. State Project; 4. Federal Project; 5. Irrigation District

If under Ditch Company, Irrigation District, or Government Project, state the number of shares or inches, acre feet, as the case may be in said system

App. No. Decree No.	NAME OF APPROPRIATOR TO WHOM DECREED	NAME OF STREAM	Date App. Date Priority	Miner's Inches	In Use	NAME OF DITCH (Water Delivered By)	No.	R/F	P/G/S	Present Irr. Acres	Irrigable Acres
	DRY LAND STRIP FARM										
A-1799	Margaret L. Pfefferly	Coulee in Sec.18,									
		T. 22N, R. 5E	July 1907	40	No						

NOTE: R—Denotes Regular Irrigation. F—Flood Irrigation. P—Water diverted by means of pumping. G—Water diverted by gravity. S—Stored Water.

Condition of System Topography River Basin Missouri

Adequate Supply: Yes No Explain

Remarks

Also in: Plat No. Twp. Rge.	Plat No. Twp. Rge.	Plat No. Twp. Rge.
Plat No. Twp. Rge.	Plat No. Twp. Rge.	Plat No. Twp. Rge.

Information From:

Field Survey

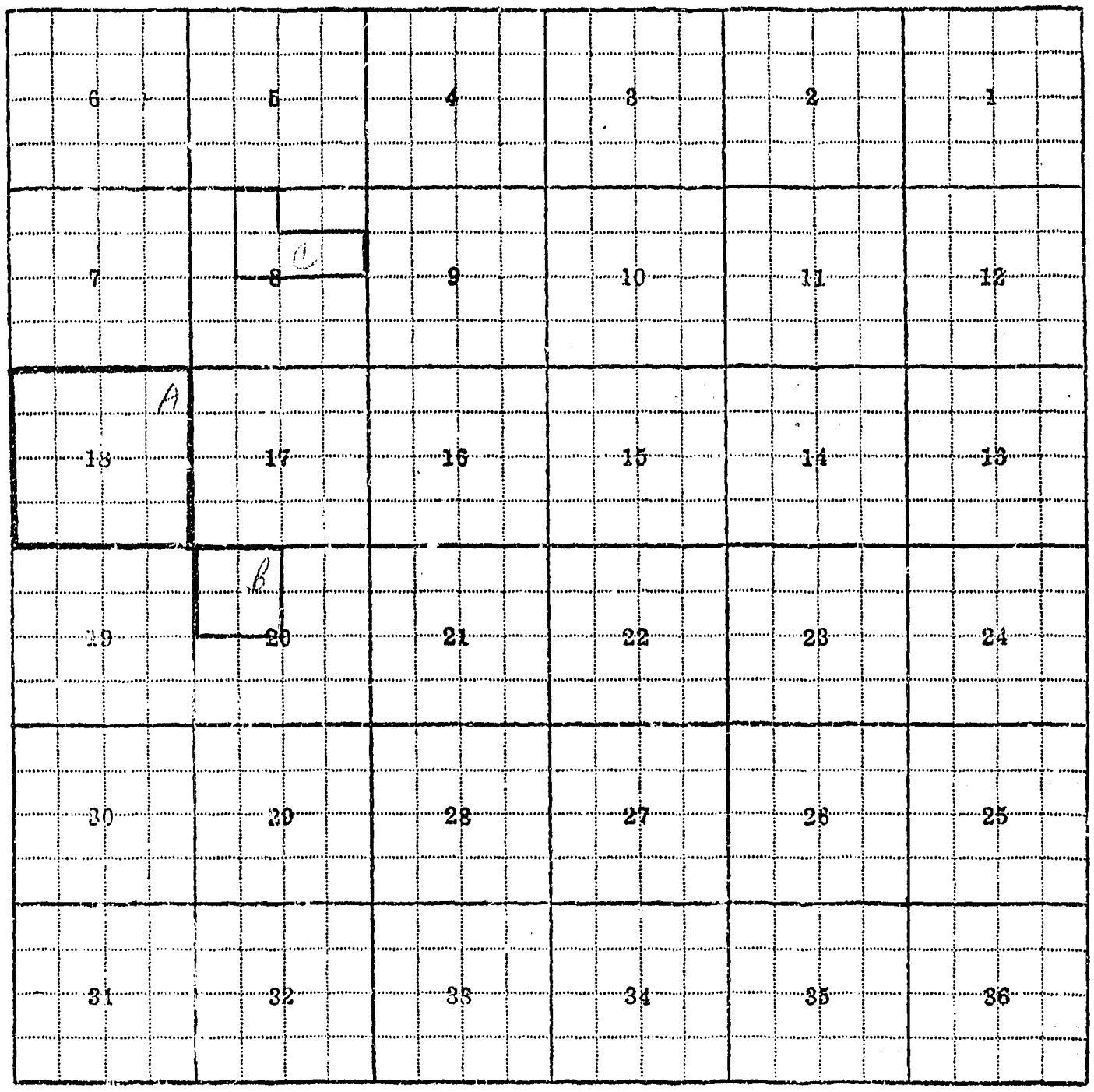
6
5
4
3
2
1
7
8
C
9
10
11
12
A
18
17
16
15
14
13
B
19
20
21
22
23
24
30
29
28
27
26
25
31
32
33
34
35
36

8-C, 18-A, 20-B

1-1-A—5M—1-62—7448

County Cascade

Farm Checked: Date 6-23-60

By George Brandt & David Pouliot

STATE OF MONTANA
STATE ENGINEERS OFFICE
Water Resources Survey

T. 22N R. 5E Plat No. 5

Photo No. 6G-27

Legal Land Owner Carrol C. & Elsie V. Patton Address Great Falls, Montana

Operator Address

Water is delivered by:— 1. Private System; 2. Ditch Company; 3. State Project; 4. Federal Project; 5. Irrigation District

App. No. Decree No.	NAME OF APPROPRIATOR TO WHOM GRANTED	NAME OF STREAM	Date App. Date Priority	Miner's Inches	In Use	NAME OF DITCH (Water Delivered By)	No.	R/F	Present Irr. Acres	Irrigable Acres
A-285	H. O. Clark									
	W. T. Baird									
	Jas. Fitzgerald									
	J. R. Villers	Deep Coulee	9-15-09	500	No					
A-758	W. T. Baird									
	H. O. Clark									
	Jas. Fitzgerald									
	J. R. Villers	So. Fk. of Ryan Coulee	9-15-09	500	No					
A-1798	Jacob Pfefferly	Coulees - secs. 17-18	10- -03	100	No					

NOTE: R—Denotes Regular Irrigation. F—Flood Irrigation.

Adequate Supply: Yes ..... No ..... Explain .....

Remarks All Dryland Strip Farming.

River Basin Missouri

Also in: Plat No. ..... Twp. ..... Rge.	Plat No. ..... Twp. ..... Rge.	Plat No. ..... Twp. ..... Rge. .....
Plat No. ..... Twp. ..... Rge.	Plat No. ..... Twp. ..... Rge.	Plat No. ..... Twp. ..... Rge. .....

Information From:
Field Survey

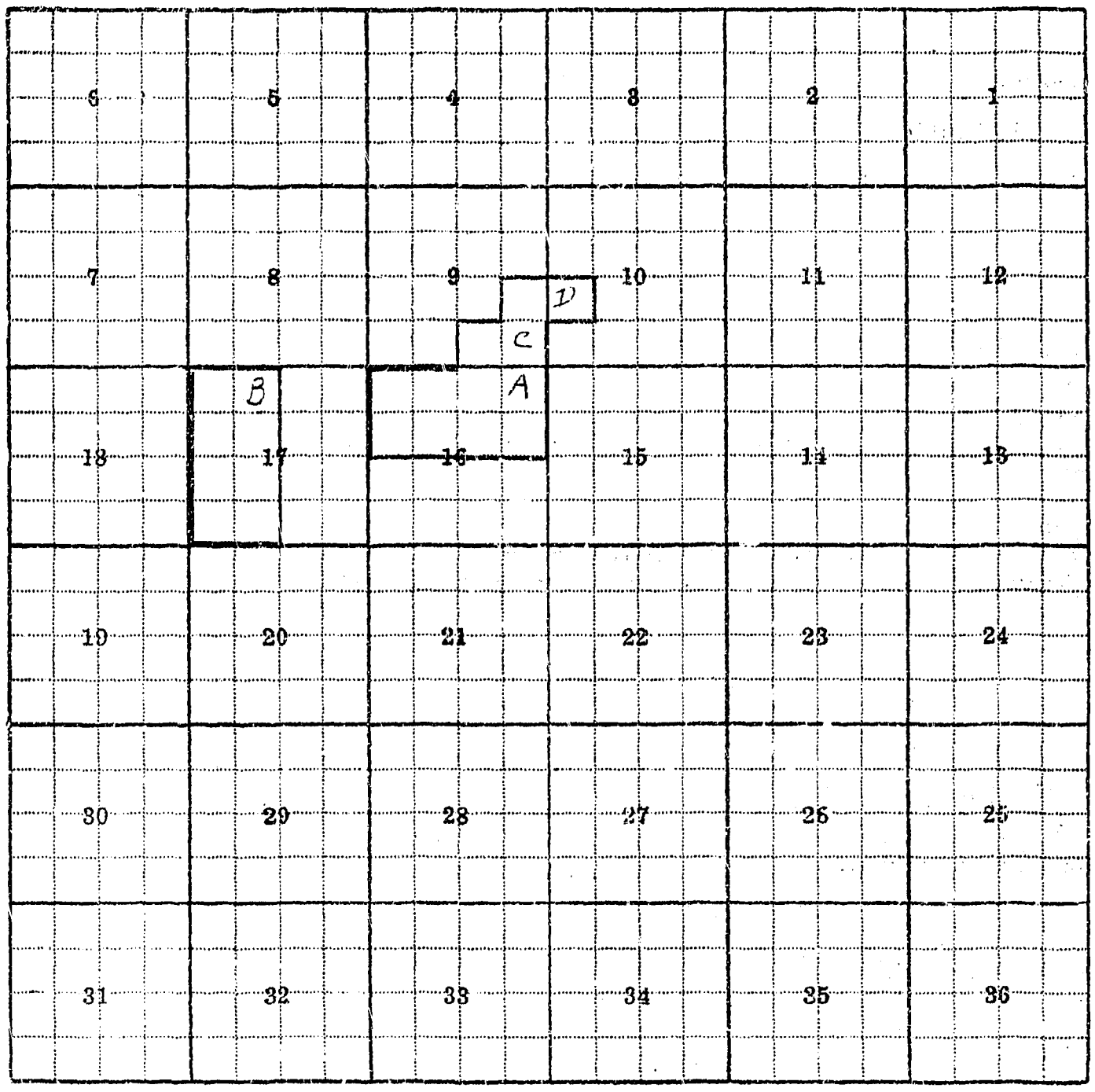

Land Ownership 9-C, 10-D, 16-A, 17-B

F-1-A

County Cascade

Farm Checked: Date 6-23-60

By George Brandt & Dave Pouliot

STATE OF MONTANA
STATE ENGINEERS OFFICE
Water Resources Survey

T 22N R 5E Plat No 5

Photo No 6G-24

Legal Land Owner Mary Elizabeth Sheffels et al Address Great Falls

Operator Address

Water is deliverd by:— 1. Private System; 2. Ditch Company; 3. State Project; 4. Federal Project; 5. Irrigation District

If under Ditch Company, Irrigation District, or Government Project, state the number of shares or inches, acre feet, as the case may be in said system

App. No. Decree No.	NAME OF APPROPRIATOR TO WHOM DECREED	NAME OF STREAM	Date App. Date Priority	Miner's Inches	In Use	NAME OF DITCH (Water Delivered By)	No.	R/F	P/G/S	Present Irr. Acres	Irrigable Acres
	STOCK WATER										
A-1653	Wm. L. Jones	Coulee	2-15-10	2500	Stock						

NOTE: R—Denotes Regular Irrigation. F—Flood Irrigation. P—Water diverted by means of pumping. G—Water diverted by gravity. S—Stored Water.

Condition of System Topography River Basin Missouri

Adequate Supply: Yes No Explc

Remarks

Also in: Plat No. Twp. Rge.	Plat No. Twp. Rge.	Plat No. Twp. Rge.
Plat No. Twp. Rge.	Plat No. Twp. Rge.	Plat No. Twp. Rge.

Information From:

Field Survey

6	5	4	3	2	1
7	8	9	10	11	12
18	17	16	15	14	13
19	20	21	22	23	24
30	29	28	27	26	25
31	32	33	34	35	36

31-C

6
T-22N
R-6E

F-1-A—5M—1-62—7448

County Cascade

Farm Checked: Date 6-23-60

By George Brandt & Dave Pouliot

STATE OF MONTANA
STATE ENGINEERS OFFICE
Water Resources Survey

T. 22N. R. 6E. Plat No. 6

Photo No. 6-G - 147

Legal Land Owner Pauline & Richard D. Wadsworth Address Portage

Operator Address

Water is delivered by:— 1. Private System; 2. Ditch Company; 3. State Project; 4. Federal Project; 5. Irrigation District

App. No. Decree No.	NAME OF APPROPRIATOR TO WHOM DECREED	NAME OF STREAM	Date App. Date Priority	Miner's Inches	In Use	NAME OF DITCH (Water Delivered By)	No.	R/F	Present Irr. Acres	Irrigable Acres
	STOCK WATER									
A- 538	Bert Goon	Long Coulee	1908	100	Stock					

NOTE: R—Denotes Regular Irrigation. F—Flood Irrigation.

Adequate Supply: Yes No Explain

Remarks

River Basin Missouri

Also in: Plat No. Twp. Rge.	Plat No. Twp. Rge.	Plat No. Twp. Rge.
Plat No. Twp. Rge.	Plat No. Twp. Rge.	Plat No. Twp. Rge.

Information From:
Field Survey

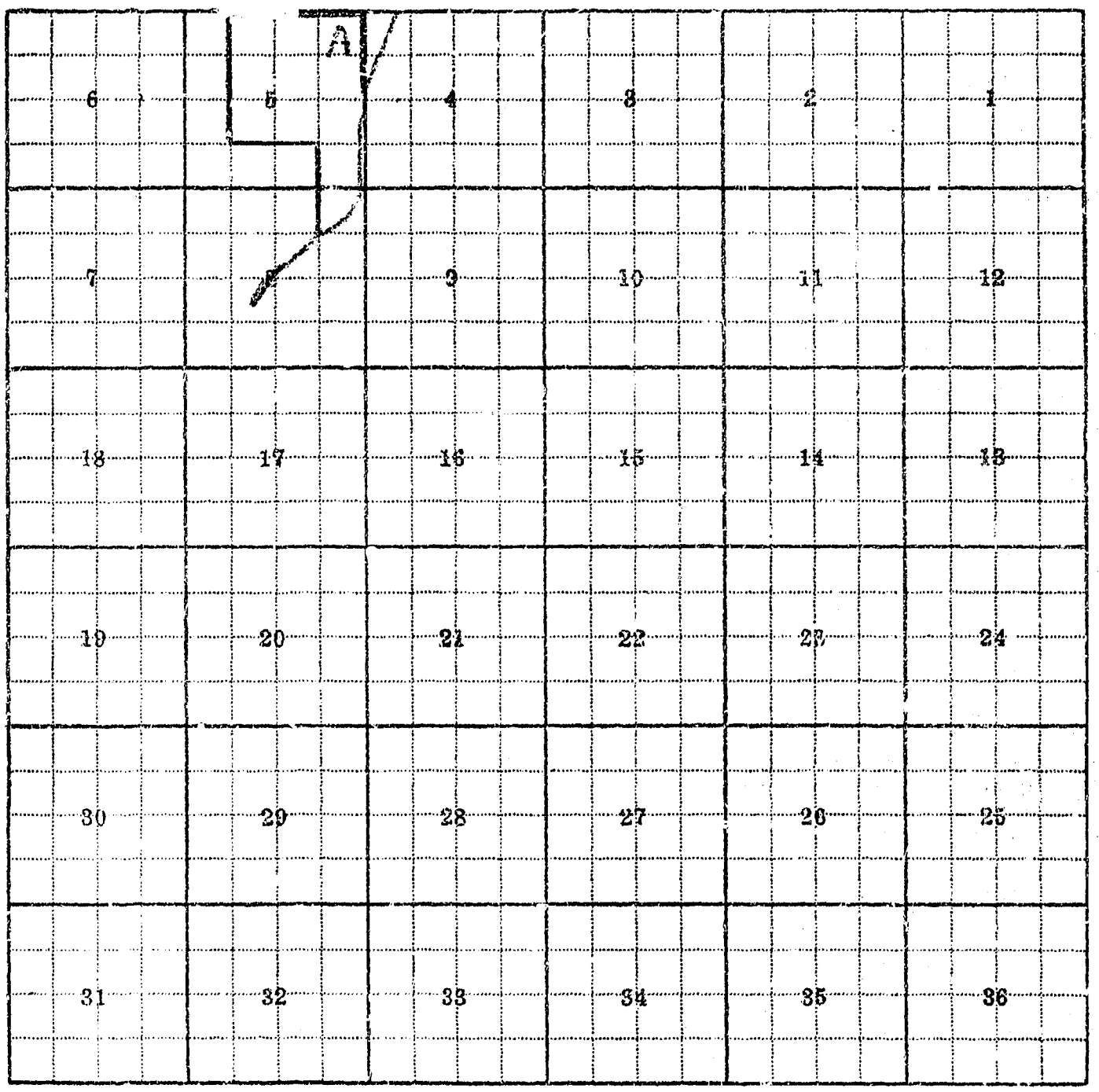

Land Ownership 5-A, 8-A

F-1-A—5M—1-62—7448

County Cascade

Farm Checked: Date 7-13-60

By Robert Peter

STATE OF MONTANA
STATE ENGINEERS OFFICE
Water Resources Survey

T. 21N R. 2W Plat No. 7

Photo No. 1-G - 111

Legal Land Owner Wm. H. & Gertrude Armstrong Address Fairfield

Operator Same Address

Water is delivered by:— 1. Private System; 2. Ditch Company; 3. State Project; X 4. Federal Project; 5. Irrigation District

App. No. Decree No.	NAME OF APPROPRIATOR TO WHOM DECREED	NAME OF STREAM	Date App. Date Priority	Miner's Inches	In Use	NAME OF DITCH (Water Delivered By)	No.	R/F	Present Irr. Acres	Irrigable Acres
SEE										
PROJECT										
RIGHTS		North Fork - Sur River				Greenfield South	4	R	33	0

NOTE: R—Denotes Regular Irrigation. F—Flood Irrigation.

Adequate Supply: Yes X No Explain

Remarks

Sun River Project - Greenfield Irrigation District - 33 Acres

River Basin Missouri

Also in: Plat No. Twp. Rge.	Plat No. Twp. Rge.	Plat No. Twp. Rge.
Plat No. Twp. Rge.	Plat No. Twp. Rge.	Plat No. Twp. Rge.

Information From:
Wm. Armstrong

6	F 5	4	3	2	1
7	8	9	10	11	12
18	17	16	15	14	13
19	20	21	22	23	24
30	29	28	27	26	25
31	32	33	34	35	36

Land Ownership 5-F

F-1-A—5M—1-62—7448

County Cascade

Farm Checked: Date 7-13-60

By Robert Peter

STATE OF MONTANA
STATE ENGINEERS OFFICE
Water Resources Survey

T 21N R 2W Plat No. 7

Photo No. 1-G - 34

Legal Land Owner James Louis Bailey Address Fort Shaw

Operator Same Address

Water is delivered by:— 1. Private System; 2. Ditch Company; 3. State Project; X 4. Federal Project; 5. Irrigation District

App. No. Decree No.	NAME OF APPROPRIATOR TO WHOM DECREED	NAME OF STREAM	Date App. Date Priority	Miner's Inches	Ir. Use	NAME OF DITCH (Water Delivered By)	No.	R/F	Present Irr. Acres	Irrigable Acres
SEE										
PROJECT										
RIGHTS		North Fork - Sun River				Greenfield Mill Coulee	4	R	114	0

NOTE: R—Denotes Regular Irrigation. F—Flood Irrigation.

Adequate Supply: Yes X No Explain

Remarks

Sun River Project - Greenfield Irrigation District - 114 Acres

River Basin Missouri

Also in: Plat No. Twp. Rge.	Plat No. Twp. Rge.	Plat No. Twp. Rge.
Plat No. Twp. Rge.	Plat No. Twp. Rge.	Plat No. Twp. Rge.

Information From:
Gil Johnson

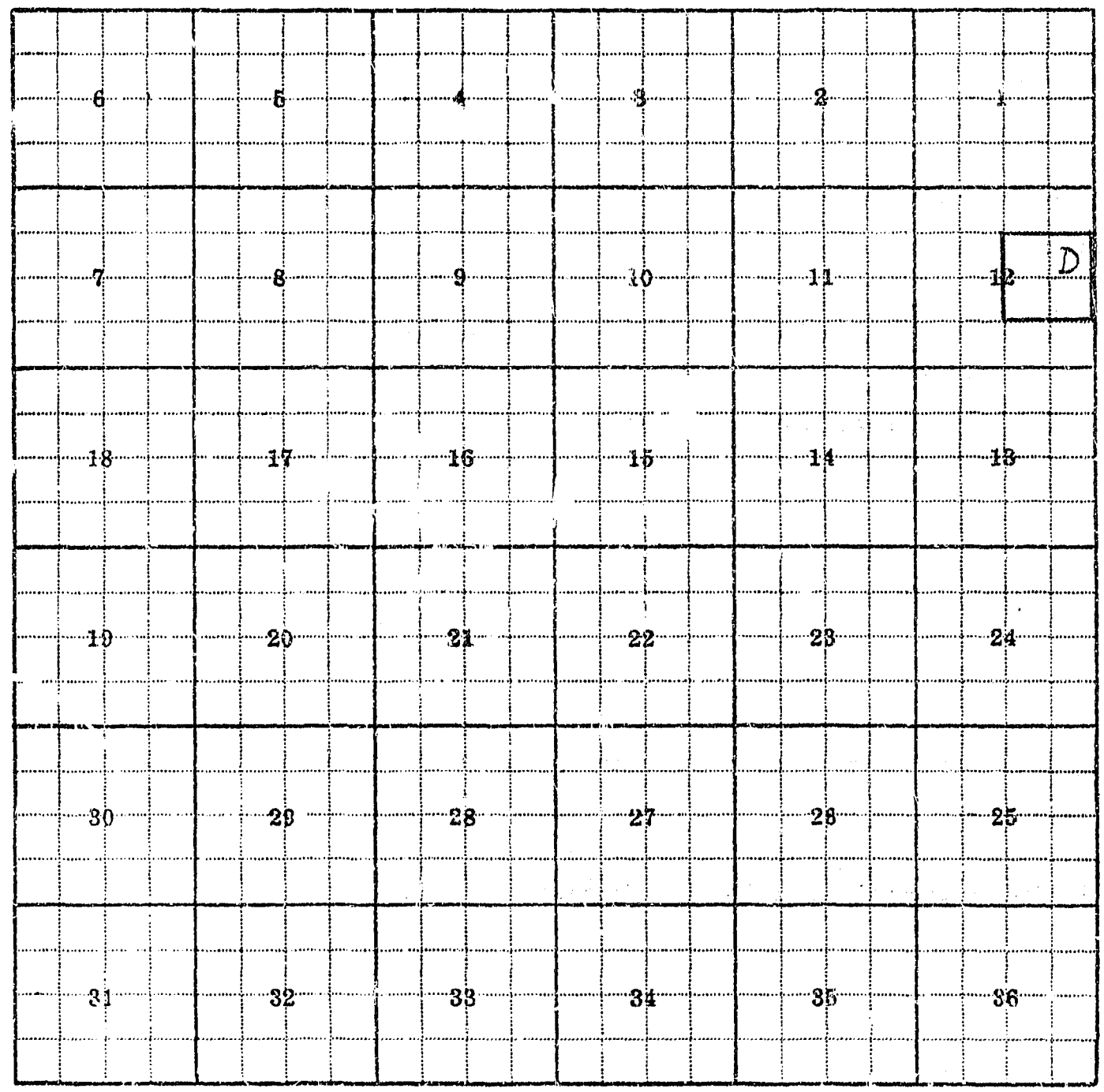

Land Ownership 12-D