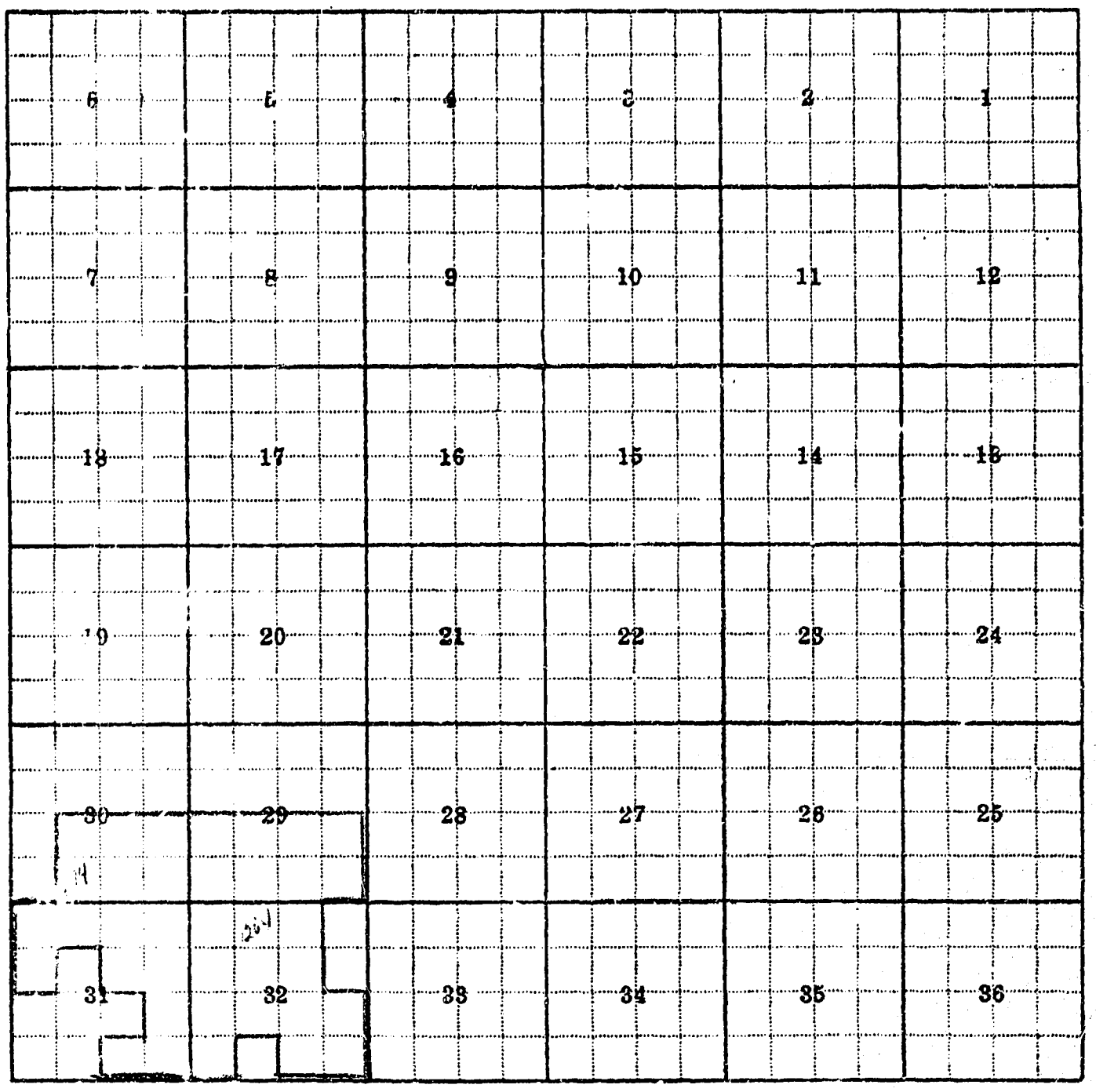

Land Ownership

109
21N 11E

F-1-A—5M—

County Chouteau

Farm Checked: Date 10-15-63

By Dave & Ken

STATE OF MONTANA
STATE ENGINEERS OFFICE
Water Resources Survey

T 21N R 11E Plat No. 109

Photo No. 3R-90,92

Legal Land Owner John T. & Lula C. Buchanan Address Geraldine

Operator same Address

Water is delivered by:— 1. Private System; 2. Ditch Company; 3. State Project; 4. Federal Project; 5. Irrigation District

App. No. Decree No.	NAME OF APPROPRIATOR TO WHOM DECREED	NAME OF STREAM	Date App. Date Priority	Miner's Inches	In Use	NAME OF DITCH (Water Delivered By)	No.	R/F	Present Irr. Acres	Irrigable Acres
A-1237	HenryWillis&Katie McAfee	Coulees	9-20-11	all	no					
Use	John Buchanan	A Coulee		all	yes	Buchanan	1	F	30	

NOTE: R—Denotes Regular Irrigation. F—Flood Irrigation.

Adequate Supply: Yes..... No..... Explain.....

Remarks .....

River Basin.....

Also in: Plat No. Twp. Rge.	Plat No. Twp. Rge.	Plat No. Twp. Rge.
Plat No. Twp. Rge.	Plat No. Twp. Rge.	Plat No. Twp. Rge.

Information From:
John Buchanan

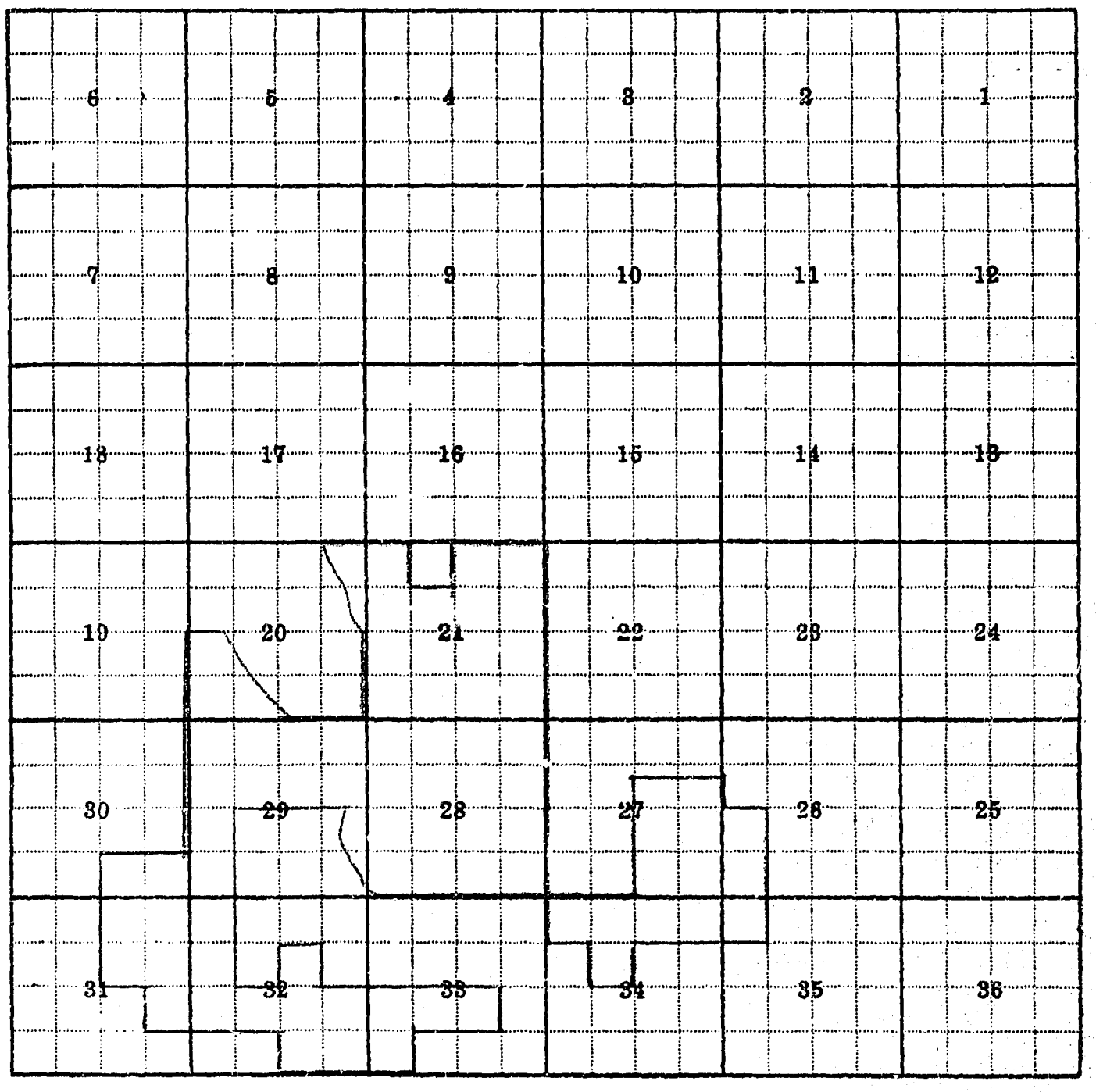

Land Ownership

F-1-A—5M—

County Chouteau

Farm Checked: Date 10-15-63

By Dave & Ken

STATE OF MONTANA
STATE ENGINEERS OFFICE
Water Resources Survey

T 21N R 11E Plat No 109

Photo No 3R-90,92

Legal Land Owner Clyde E. Corley Address Geraldine

Operator same Address

Water is delivered by:— 1. Private System; 2. Ditch Company; 3. State Project; 4. Federal Project; 5. Irrigation District

App. No. Decree No.	NAME OF APPROPRIATOR TO WHOM DECREED	NAME OF STREAM	Date App. Date Priority	Miner's Inches	In Use	NAME OF DITCH (Water Delivered By)	No.	R/F	Present Irr. Acres	Irrigable Acres
A-486	Sophia Ray	S.Fk.Flat Creek	10-1883	200	no					
A-487	John T. Buchanan	W.Fk.Flat Creek	3-1-32	240	no					
A-481	Thomas A. Ray	Flat Creek	10-1883	150	no					
A-488	Margaret Kingsbury	W.Fk.Flat Creek	5-27-08	250	no					
A-1081	"	Willow Creek	6-25-08	250	no					
GW-54	Clyde E. Corley	well	9-18-58	25gpm	stock					
GW-55	"	"	11-1-44	5gpm	stock					
GW-56	"	"	6-2-40	25gpm	stock					
GW-57	"	"	9-16-57	20gpm	dom.					

NOTE: R—Denotes Regular Irrigation. F—Flood Irrigation.

Adequate Supply: Yes..... No..... Explain.....

Remarks.....

River Basin.....

Also in: Plat No..... Twp..... Rge.....	Plat No..... Twp..... Rge.....	Plat No..... Twp..... Rge.....
Plat No..... Twp..... Rge.....	Plat No..... Twp..... Rge.....	Plat No..... Twp..... Rge.....

Information From:
John Buchanan

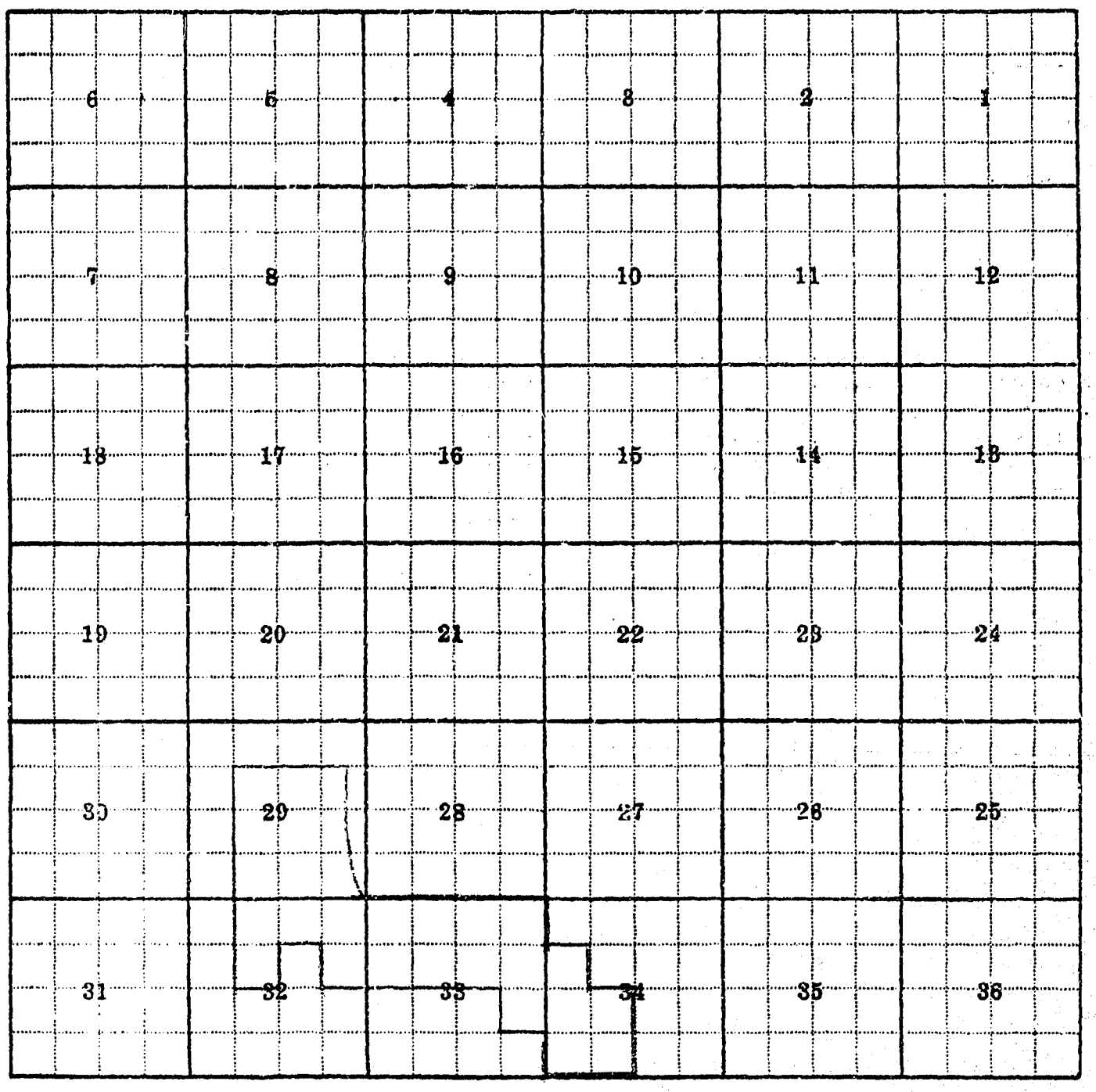

Land Ownership

F-1-A—5M—

County Chouteau

Farm Checked: Date 10-15-63

By Dave & Ken

Legal Land Owner Geraldine, City of

Operator

STATE OF MONTANA
STATE ENGINEERS OFFICE
Water Resources Survey

T 21N R 11E Plat No. 109

Photo No. 4R-44

Address

Address

Water is delivered by:— 1. Private System; 2. Ditch Company; 3. State Project; 4. Federal Project; 5. Irrigation District

App. No. Decree No.	NAME OF APPROPRIATOR TO WHOM DECREED	NAME OF STREAM	Date App. Date Priority	Miner's Inches	In Use	NAME OF DITCH (Water Delivered By)	No.	R/F	Present Irr. Acres	Irrigable Acres
GW-82	City of Geraldine	well	3-13-59	27½gpm	dom.					
GW-83	"	"	3-26-59	60gpm	dom.					
GW-84	"	"	11-19-59	65gpm	dom.					

NOTE: R—Denotes Regular Irrigation. F—Flood Irrigation.

Adequate Supply: Yes..... No..... Explain.....

Remarks.....

River Basin.....

Also in: Plat No. Twp. Rge.	Plat No. Twp. Rge.	Plat No. Twp. Rge.
Plat No. Twp. Rge.	Plat No. Twp. Rge.	Plat No. Twp. Rge.

Information From:

Field Survey

6	5	4	3	2	1
7	8	9	10	11	12
18	17	16	15	14	13
19	20	21	22	23	24
30	29	28	27	26	25
31	32	33	34	35	36

Land Ownership

F-1-A—5M—

County Chouteau

Farm Checked: Date 10-15-63

By Dave & Ken

STATE OF MONTANA
STATE ENGINEERS OFFICE
Water Resources Survey

T. 21N R. 11E Plat No. 109

Photo No. 4R-44,3R-39,41,88

Legal Land Owner Juedeman Grain Co. Address

Operator Address

Water is delivered by:— 1. Private System; 2. Ditch Company; 3. State Project; 4. Federal Project; 5. Irrigation District

App. No. Decree No.	NAME OF APPROPRIATOR TO WHOM DECREED	NAME OF STREAM	Date App. Date Priority	Miner's Inches	In Use	NAME OF DITCH (Water Delivered By)	No.	R/F	Present Irr. Acres	Irrigable Acres
A-462	Charles Schwandt	Flagler Spg.Coulee	2-3-17	1200	no					

NOTE: R—Denotes Regular Irrigation. F—Flood Irrigation.

Adequate Supply: Yes..... No..... Explain

Remarks

River Basin

Also in: Plat No. Twp. Rge.	Plat No. Twp. Rge.	Plat No. Twp. Rge.
Plat No. Twp. Rge.	Plat No. Twp. Rge.	Plat No. Twp. Rge.

Information From:
Field Survey

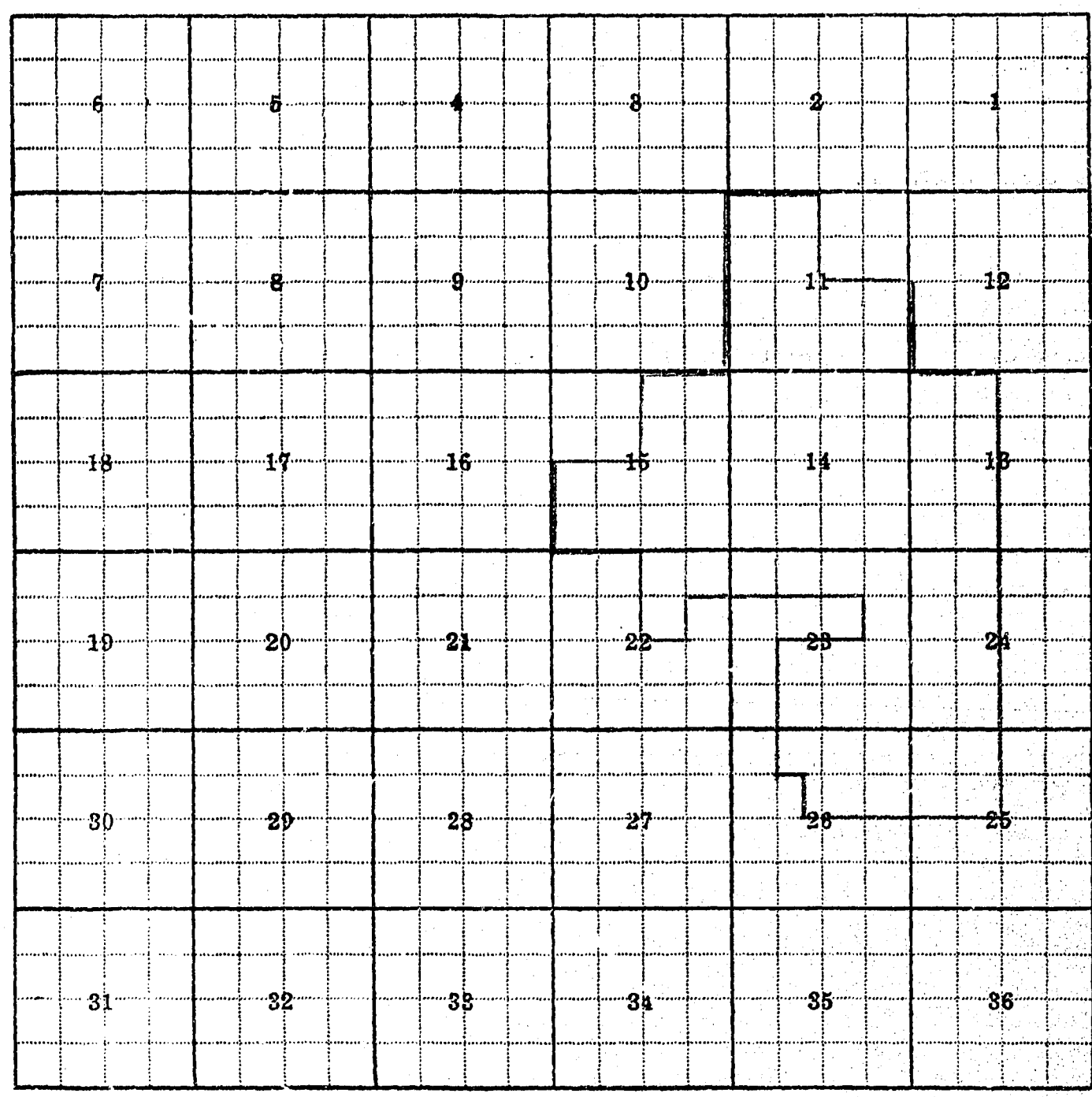

Land Ownership

F-1-A—5M—

County Chouteau

Farm Checked: Date 10-15-63

By Dave & Ken

STATE OF MONTANA
STATE ENGINEERS OFFICE
Water Resources Survey

T 21N R 11E Plat No 109

Photo No 4R-44

Legal Land Owner Paul Rudin etux Address

Operator Address

Water is delivered by:— 1. Private System; 2. Ditch Company; 3. State Project; 4. Federal Project; 5. Irrigation District

App. No. Decree No.	NAME OF APPROPRIATOR TO WHOM DECREED	NAME OF STREAM	Date App. Date Priority	Miner's Inches	In Use	NAME OF DITCH (Water Delivered By)	No.	R/F	Present Irr. Acres	Irrigable Acres
A-1380	W. C. Sullivan	Winchell Spring	1956	100	no					
A-1381	Winchell Spg.Land Co.	"	6-1-14	100	no					

NOTE: R—Denotes Regular Irrigation. F—Flood Irrigation.

Adequate Supply: Yes ..... No ..... Explain

Remarks

River Basin

Also in: Plat No ..... Twp ..... Rge ..... Plat No ..... Twp ..... Rge ..... Plat No ..... Twp ..... Rge .....
Plat No ..... Twp ..... Rge ..... Plat No ..... Twp ..... Rge ..... Plat No ..... Twp ..... Rge .....

Information From:
Field Survey

6	5	4	3	2	1
7	8	9	10	11	12
18	17	16	15	14	13
19	20	21	22	23	24
30	29	28	27	26	25
31	32	33	34	35	36

Land Ownership

F-1-A—5M—

County Chouteau

Farm Checked: Date 10-15-63

By Dave & Ken

STATE OF MONTANA
STATE ENGINEERS OFFICE
Water Resources Survey

T. 21N R. 11E Plat No. 109

Photo No. 3R-39,41,88,90

Legal Land Owner Woodrow W. & Molly Schlog Address

Operator Address

Water is delivered by:— 1. Private System; 2. Ditch Company; 3. State Project; 4. Federal Project; 5. Irrigation District

App. No. Decree No.	NAME OF APPROPRIATOR TO WHOM DECREED	NAME OF STREAM	Date App. Date Priority	Miner's Inches	In Use	NAME OF DITCH (Water Delivered By)	No.	R/F	Present Irr. Acres	Irrigable Acres
A-1350	Edward Wilson	Cle.&Spg.SE¼NW¼Sec.23	5-20-99	160	no					

NOTE: R—Denotes Regular Irrigation. F—Flood Irrigation.

Adequate Supply: Yes..... No..... Explain.

Remarks

River Basin

Also in: Plat No..... Twp..... Rge.....	Plat No..... Twp..... Rge.....	Plat No..... Twp..... Rge.....
Plat No..... Twp..... Rge.....	Plat No..... Twp..... Rge.....	Plat No..... Twp..... Rge.....

Information From:
Field Survey

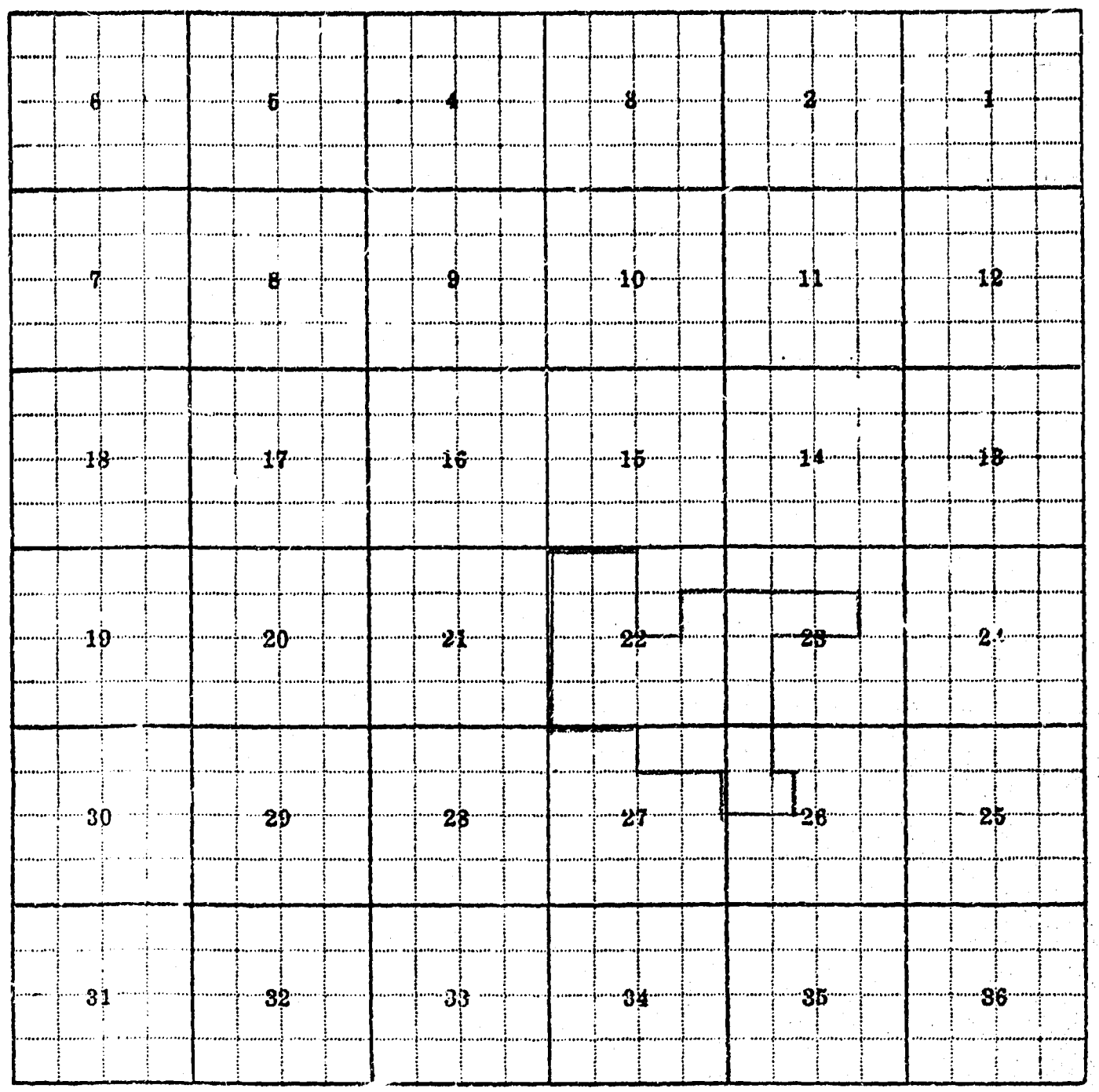

Land Ownership

F-1-A—5M—

County Chouteau

Farm Checked: Date 10-15-63

By Dave & Ken

STATE OF MONTANA
STATE ENGINEERS OFFICE
Water Resources Survey

T 21N R 11E Plat No. 109

Photo No. 3R-88,90

Legal Land Owner Wilbur & John R. Tanner Address

Operator Address

Water is delivered by:— 1. Private System; 2. Ditch Company; 3. State Project; 4. Federal Project; 5. Irrigation District

App. No. Decree No.	NAME OF APPROPRIATOR TO WHOM DECREED	NAME OF STREAM	Date App. Date Priority	Miner's Inches	In Use	NAME OF DITCH (Water Delivered By)	No.	R/F	Present Irr. Acres	Irrigable Acres
A-483	Charles B. Wilson	Flat Creek	10-1-10	280	no					
A-484	Christopher Wilson	"	5-16-92	200	no					

NOTE: R—Denotes Regular Irrigation. F—Flood Irrigation.

Adequate Supply: Yes..... No..... Explain

Remarks

River Basin

Also in: Plat No. Twp. Rge.	Plat No. Twp. Rge.	Plat No. Twp. Rge.
Plat No. Twp. Rge.	Plat No. Twp. Rge.	Plat No. Twp. Rge.

Information From:
Field Survey

6	5	4	3	2	1
7	8	9	10	11	12
18	17	16	15	14	13
19	20	21	22	23	24
30	29	28	27	26	25
31	32	33	34	35	36

Land Ownership

110
21N 12E

F-1-A—5M—

County Chouteau

Farm Checked: Date 10-22-63

By Dave & Ken

STATE OF MONTANA
STATE ENGINEERS OFFICE
Water Resources Survey

T. 21N R. 12E Plat No. 110

Photo No. 4R-48,50

Legal Land Owner John D. Engellant Address Geraldine

Operator same Address

Water is delivered by:— 1. Private System; 2. Ditch Company; 3. State Project; 4. Federal Project; 5. Irrigation District

App. No. Decree No.	NAME OF APPROPRIATOR TO WHOM DECREED	NAME OF STREAM	Date App. Date Priority	Miner's Inches	In Use	NAME OF DITCH (Water Delivered By)	No.	R/F	Present Irr. Acres	Irrigable Acres
A-791	Elizabeth Flager	Panton Coulee	8-26-04	all	yes	pump & sprinkler	1	S	38	
A-793	Elizabeth R. Morris	"	11-14-08	300	yes					

NOTE: R—Denotes Regular Irrigation. F—Flood Irrigation.

Adequate Supply: Yes..... No..... Explain.....

Remarks.....

River Basin.....

Also in: Plat No. 98 Twp. 22N Rge. 12E	Plat No. ..... Twp. ..... Rge.	Plat No. ..... Twp. ..... Rge. .....
Plat No. ..... Twp. ..... Rge.	Plat No. ..... Twp. ..... Rge.	Plat No. ..... Twp. ..... Rge. .....

Information From:
John Engellant

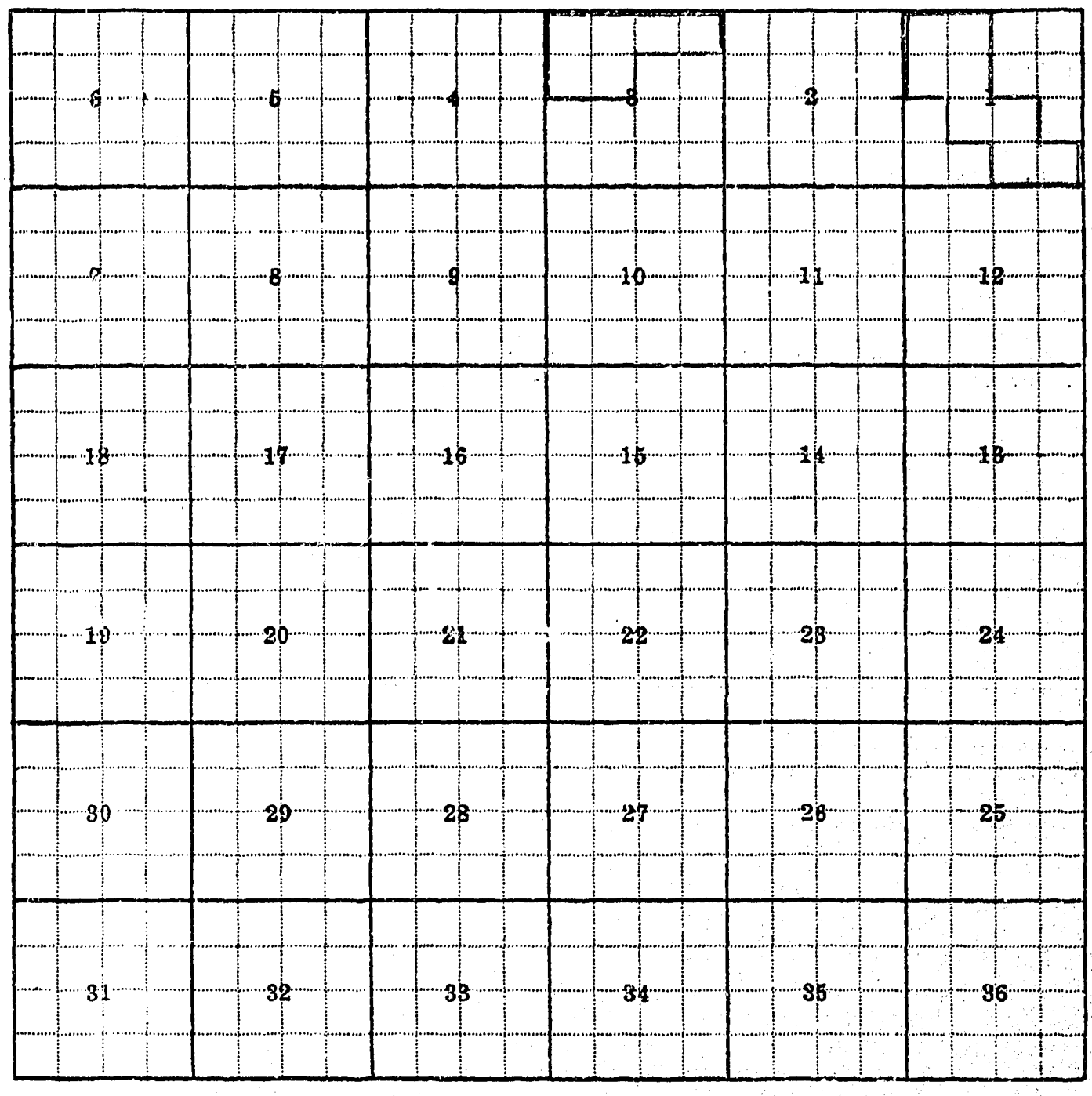

Land Ownership

F-1-A—5M—

County Chouteau

Farm Checked: Date 10-22-63

By Dave & Ken

STATE OF MONTANA
STATE ENGINEERS OFFICE
Water Resources Survey

T. 21N R.12E. Plat No. 110

Photo No. 3R-42,43,4R-46

Legal Land Owner John D. Goldhann Jr. Address Geraldine

Operator Address

Water is delivered by:-- 1. Private System; 2. Ditch Company; 3. State Project; 4. Federal Project; 5. Irrigation District

App. No. Decree No.	NAME OF APPROPRIATOR TO WHOM DECREED	NAME OF STREAM	Date App. Date Priority	Miner's Inches	In Use	NAME OF DITCH (Water Delivered By)	No.	R/F	Present Irr. Acres	Irrigable Acres
A-592	Minnie T. Holmer	Holmer Coulee	8-5-04	all	no					

NOTE: R—Denotes Regular Irrigation. F—Flood Irrigation.

Adequate Supply: Yes No Explain

Remarks

River Basin

Also in: Plat No. Twp. Rge.	Plat No. Twp. Rge.	Plat No. Twp. Rge.
Plat No. Twp. Rge.	Plat No. Twp. Rge.	Plat No. Twp. Rge.

Information From:
Field Survey

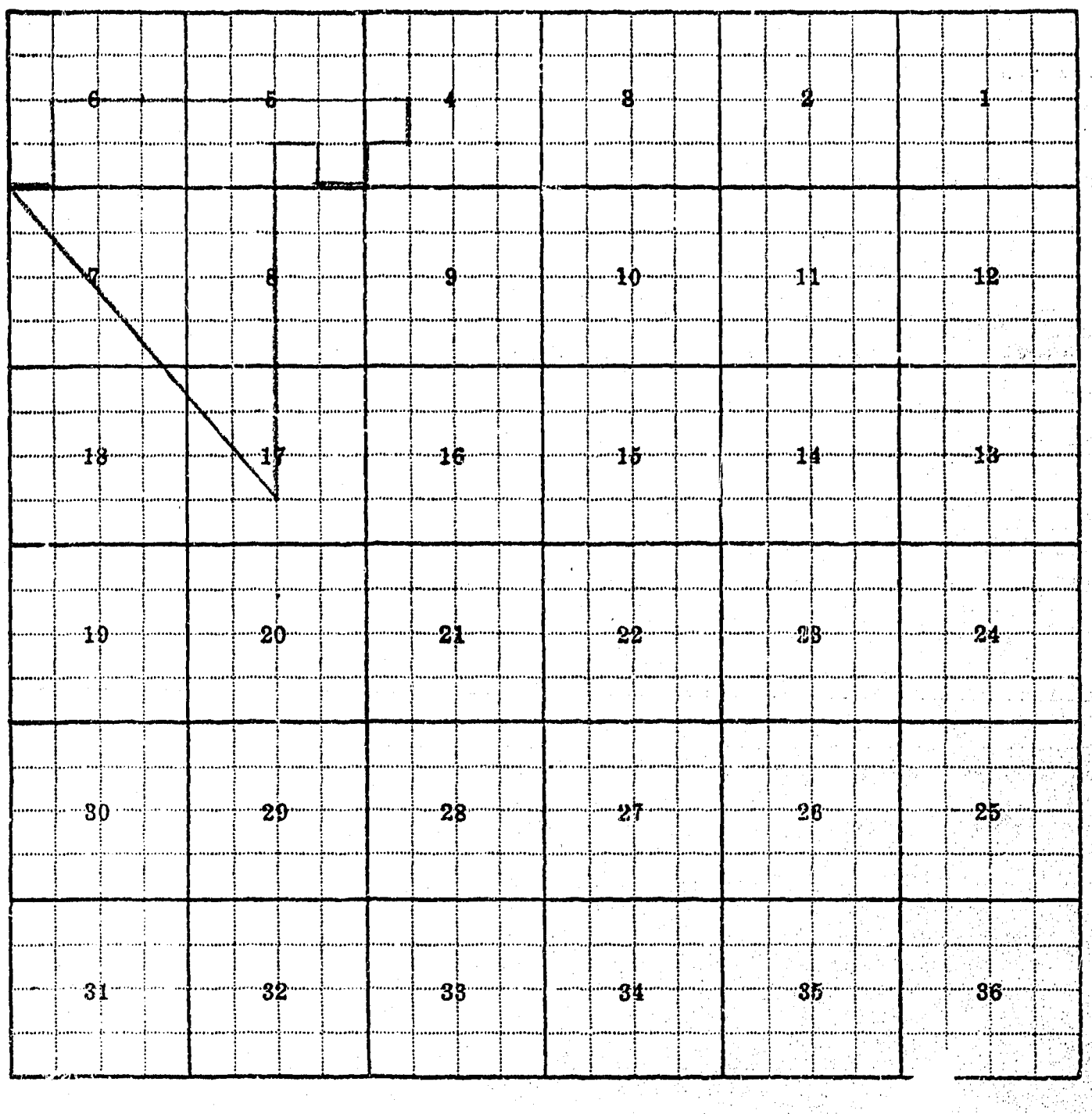

Land Ownership _____

_____

_____

F-1-A—5M—

County Chouteau

Farm Checked: Date 10-16-63

By Dave & Ken

STATE OF MONTANA
STATE ENGINEERS OFFICE
Water Resources Survey

T. 21N R. 12E Plat No. 110

Photo No. 4R-48, 3R-44

Legal Land Owner Hans W. Holmer etal Address Geriadine

Operator Address

Water is delivered by:— 1. Private System; 2. Ditch Company; 3. State Project; 4. Federal Project; 5. Irrigation District

App. No. Decree No.	NAME OF APPROPRIATOR TO WHOM DECREED	NAME OF STREAM	Date App. Date Priority	Miner's Inches	In Use	NAME OF DITCH (Water Delivered By)	No.	R/F	Present Irr. Acres	Irrigable Acres
A-478	John & Per. Nilson	Flat Coulee	1921-10	320	stock					

NOTE: R—Denotes Regular Irrigation. F—Flood Irrigation.

Adequate Supply: Yes..... No..... Explain.....

Remarks.....

River Basin.....

Also in: Plat No..... Twp..... Rge.....	Plat No..... Twp..... Rge.....	Plat No..... Twp..... Rge.....
Plat No..... Twp..... Rge.....	Plat No..... Twp..... Rge.....	Plat No..... Twp..... Rge.....

Information From:

Field Survey

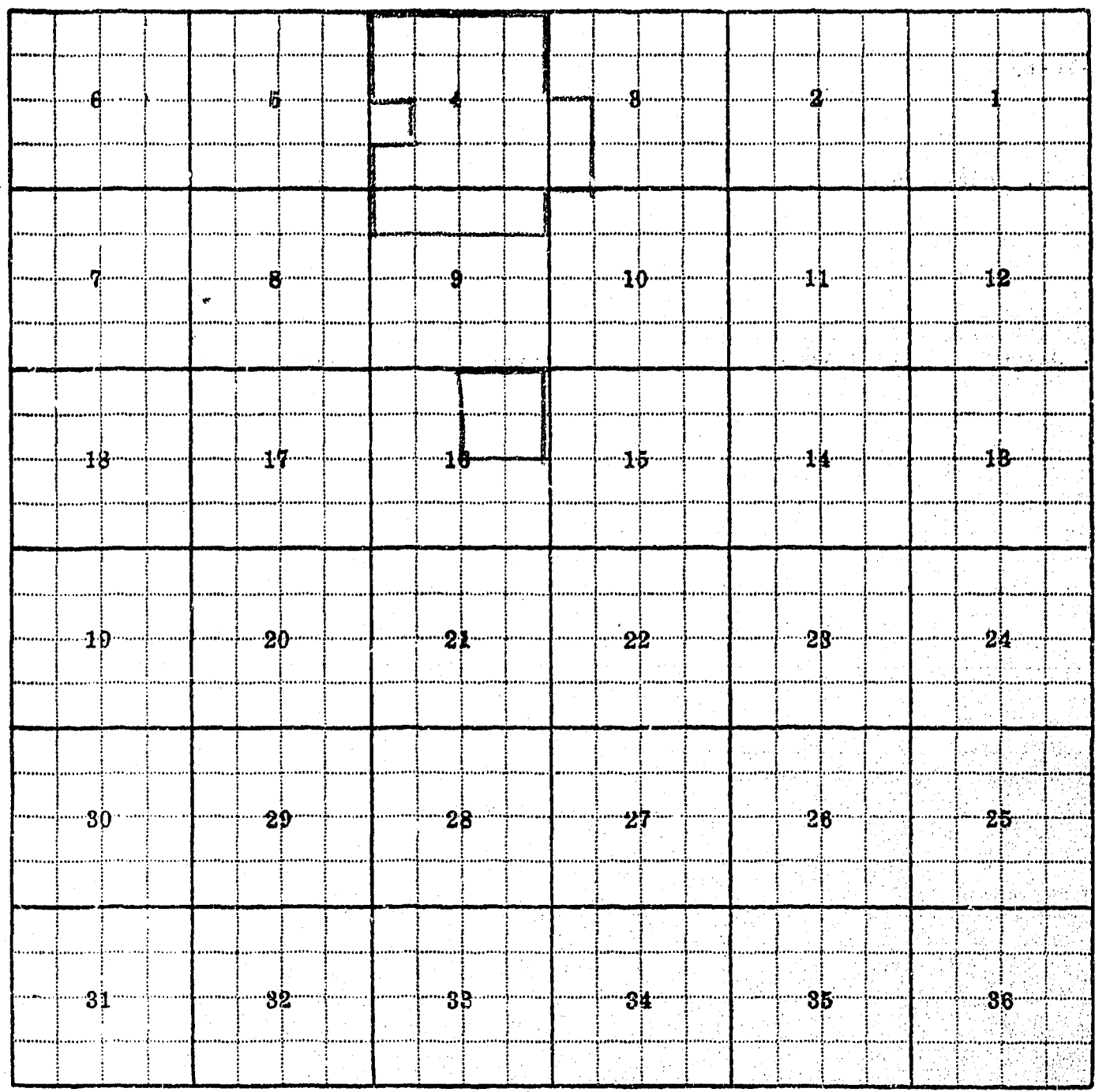

Land Ownership.....

F-1-A—5M—

County Chouteau

Farm Checked: Date 10-22-63

By Dave & Ken

Legal Land Owner Montana, State of

Operator

STATE OF MONTANA
STATE ENGINEERS OFFICE
Water Resources Survey

T. 21N R. 12E Plat No. 110

Photo No. 4R-48, 3R-44

Address

Address

Water is delivered by:— 1. Private System; 2. Ditch Company; 3. State Project; 4. Federal Project; 5. Irrigation District

App. No. Decree No.	NAME OF APPROPRIATOR TO WHOM DECREED	NAME OF STREAM	Date App. Date Priority	Miner's Inches	In Use	NAME OF DITCH (Water Delivered By)	No.	R/F	Present Irr. Acres	Irrigable Acres
A-469	Brady-Collins Sheep Co.	Flat Creek	9-23-11	480	no					
A-470	"	"	4-~~12~~ 12	480	no					

NOTE: R—Denotes Regular Irrigation. F—Flood Irrigation.

Adequate Supply: Yes..... No..... Explain.....

Remarks.....

River Basin

Also in: Plat No. Twp. Rge.	Plat No. Twp. Rge.	Plat No. Twp. Rge.
Plat No. Twp. Rge.	Plat No. Twp. Rge.	Plat No. Twp. Rge.

Information From:
Field Survey

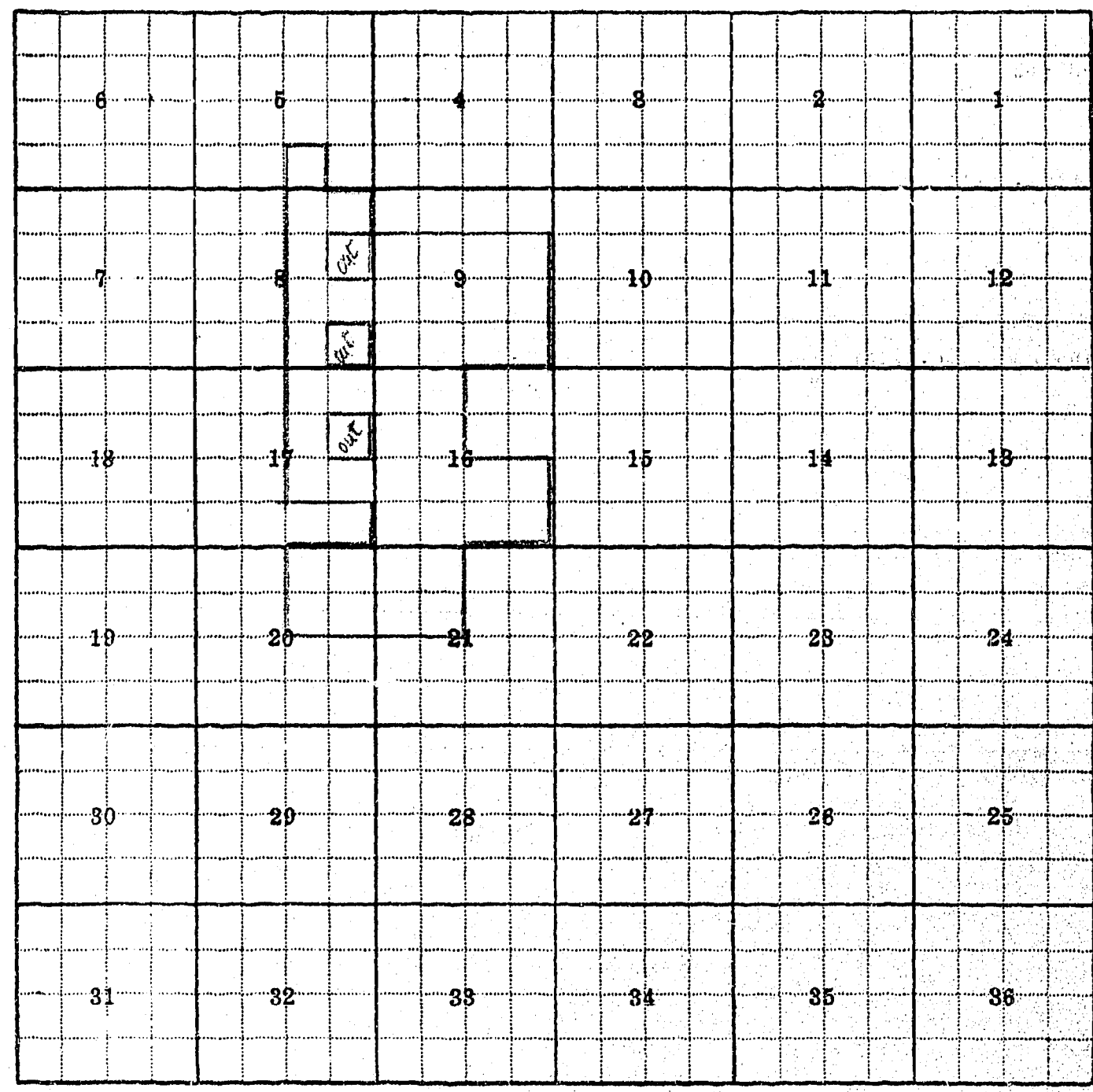

Land Ownership _____

_____

_____

F-1-A—5M—

County Chouteau

Farm Checked: Date 10-21-63

By Ken & Dave

STATE OF MONTANA
STATE ENGINEERS OFFICE
Water Resources Survey

T 21N R 12E Plat No. 110

Photo No. 3R-44,46

Legal Land Owner Carl A. Russell Address

Operator Lloyd L. Money Address Geraldine

Water is delivered by:— 1. Private System; 2. Ditch Company; 3. State Project; 4. Federal Project; 5. Irrigation District

App. No. Decree No.	NAME OF APPROPRIATOR TO WHOM DECREED	NAME OF STREAM	Date App. Date Priority	Miner's Inches	In Use	NAME OF DITCH (Water Delivered By)	No.	R/F	Present Irr. Acres	Irrigable Acres
GW-122	Lloyd L. Money	Well	7-1951		dom.					

NOTE: R—Denotes Regular Irrigation. F—Flood Irrigation.

Adequate Supply: Yes..... No..... Explain.....

Remarks.....

River Basin.....

Also in: Plat No. Twp. Rge.	Plat No. Twp. Rge.	Plat No. Twp. Rge.
Plat No. Twp. Rge.	Plat No. Twp. Rge.	Plat No. Twp. Rge.

Information From:
Field Survey

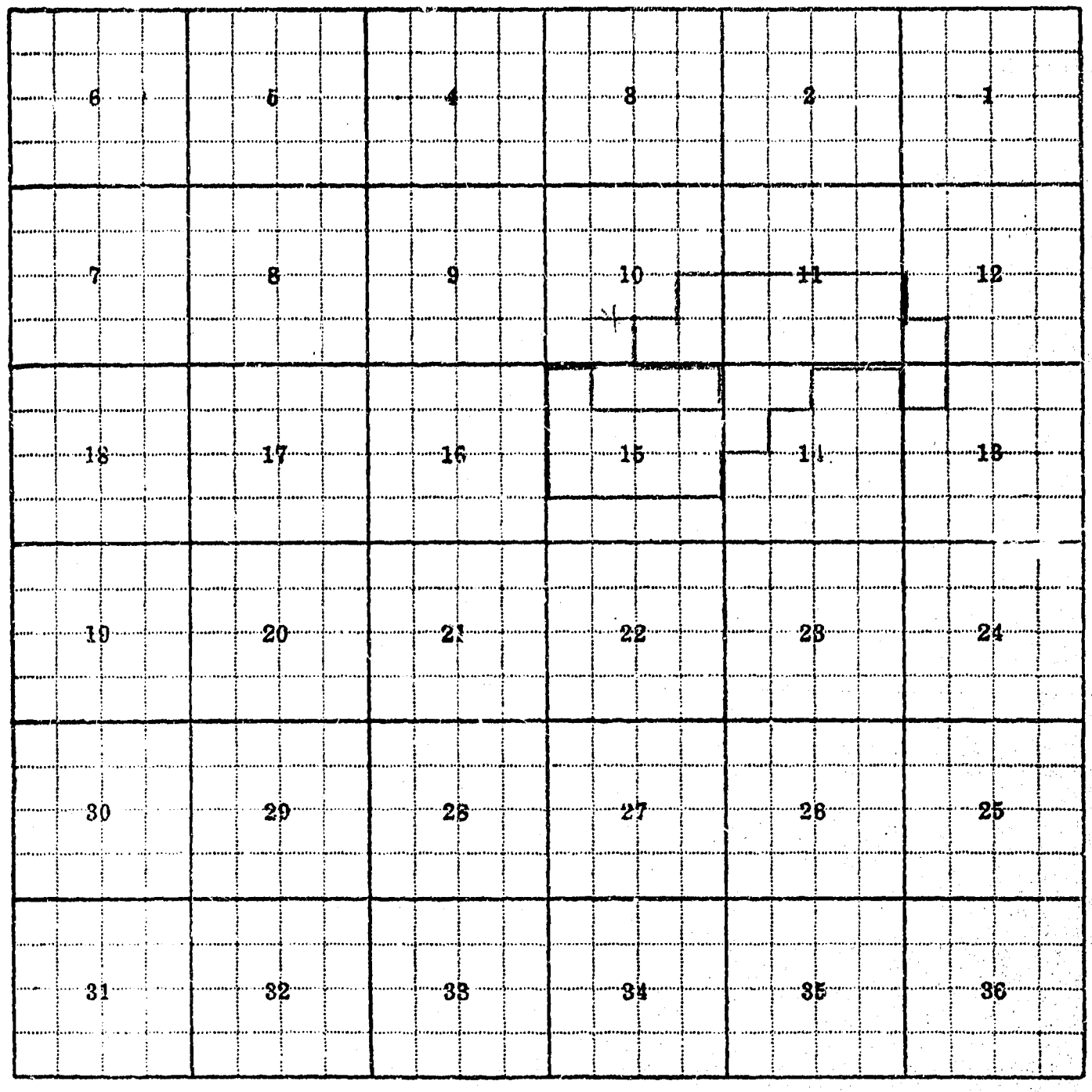

Land Ownership.....

.....

.....

F-1-A—5M—

County Chouteau

Farm Checked: Date 10-17-63

By Dave & Ken

STATE OF MONTANA
STATE ENGINEERS OFFICE
Water Resources Survey

T. 21N R. 12E Plat No. 110

Photo No. 3R-86,42

Legal Land Owner John &.Wilbur Tanner Address Geraldine

Operator Address

Water is delivered by:— 1. Private System; 2. Ditch Company; 3. State Project; 4. Federal Project; 5. Irrigation District

App. No. Decree No.	NAME OF APPROPRIATOR TO WHOM DECREED	NAME OF STREAM	Date App. Date Priority	Miner's Inches	In Use	NAME OF DITCH (Water Delivered By)	No.	R/F	Present Irr. Acres	Irrigable Acres
A-475	Geo. W. Frields	Flat Creek	8-1-10	10000	no					
A-476	Katherine Frields	"	10-1-10	480	no					
A-477	Isabella Lockwood	"	2-18-04	160	no					
A-1137	Louise Deaton	"	1-2-12	80	no					
		Coulee Sec.29		80	no					
A-1398	Katherine Frields	Spring SE¼SW¼Sec.31	9-15-99	all	dom.					

NOTE: R—Denotes Regular Irrigation. F—Flood Irrigation.

Adequate Supply: Yes..... No..... Explain.....

Remarks.....

River Basin.....

Also in: Plat No..... Twp..... Rge.....	Plat No..... Twp..... Rge.....	Plat No..... Twp..... Rge.....
Plat No..... Twp..... Rge.....	Plat No..... Twp..... Rge.....	Plat No..... Twp..... Rge.....

Information From:

Field Survey



Land Ownership.....

.....

.....

111
21N 13E

F-1-A—5M—

County Chouteau

Farm Checked: Date 10-17-63

By Dave & Ken

STATE OF MONTANA
STATE ENGINEERS OFFICE
Water Resources Survey

T 21N R 13E Plat No. 111

Photo No. 4R-62

Legal Land Owner Elmer Dostal etux Address

Operator Address

Water is delivered by:— 1. Private System; 2. Ditch Company; 3. State Project; 4. Federal Project; 5. Irrigation District

App. No. Decree No.	NAME OF APPROPRIATOR TO WHOM DECREED	NAME OF STREAM	Date App. Date Priority	Miner's Inches	In Use	NAME OF DITCH (Water Delivered By)	No.	R/F	Present Irr. Acres	Irrigable Acres
A-332	Auguste Engellant	Cut Bank Coulee	11-18-09	320	stock					

NOTE: R—Denotes Regular Irrigation. F—Flood Irrigation.

Adequate Supply: Yes..... No..... Explain.....

Remarks.....

River Basin

Also in: Plat No.	Twp.	Rge.	Plat No.	Twp.	Rge.	Plat No.	Twp.	Rge.
Plat No.	Twp.	Rge.	Plat No.	Twp.	Rge.	Plat No.	Twp.	Rge.

Information From:
Field Survey

6	5	4	3	2	1
7	8	9	10	11	12
18	17	16	15	14	13
19	20	21	22	23	24
30	29	28	27	26	25
31	32	33	34	35	36

Land Ownership

F-1-A—5M—

County Chouteau

Farm Checked: Date 10-17-63

By Dave & Ken

STATE OF MONTANA
STATE ENGINEERS OFFICE
Water Resources Survey

T 21N R 13E Plat No. 111

Photo No. 10R-60

Legal Land Owner Charles R. & Mary L. Kee Address

Operator Address

Water is delivered by:— 1. Private System; 2. Ditch Company; 3. State Project; 4. Federal Project; 5. Irrigation District

App. No. Decree No.	NAME OF APPROPRIATOR TO WHOM DECREED	NAME OF STREAM	Date App. Date Priority	Miner's Inches	In Use	NAME OF DITCH (Water Delivered By)	No.	R/F	Present Irr. Acres	Irrigable Acres
A-335	C.R. Kee	Cut Bank Creek	3-18-37	600	stock					

NOTE: R—Denotes Regular Irrigation. F—Flood Irrigation.

Adequate Supply: Yes..... No..... Explain.....

Remarks.....

River Basin.....

Also in: Plat No. Twp. Rge.	Plat No. Twp. Rge.	Plat No. Twp. Rge.
Plat No. Twp. Rge.	Plat No. Twp. Rge.	Plat No. Twp. Rge.

Information From:
Field Survey

6	5	4	3	2	1
7	8	9	10	11	12
18	17	16	15	14	13
19	20	21	22	23	24
30	29	28	27	26	25
31	32	33	34	35	36

Land Ownership

F-1-A—5M—

County Chouteau

Farm Checked: Date 10-17-63

By Dave & Ken

STATE OF MONTANA
STATE ENGINEERS OFFICE
Water Resources Survey

T 21N R 13E Plat No. 111

Photo No. 4R-58, 3R-55,58

Legal Land Owner Alida Little Address

Operator Address

Water is delivered by:— 1. Private System; 2. Ditch Company; 3. State Project; 4. Federal Project; 5. Irrigation District

App. No. Decree No.	NAME OF APPROPRIATOR TO WHOM DECREED	NAME OF STREAM	Date App. Date Priority	Miner's Inches	In Use	NAME OF DITCH (Water Delivered By)	No.	R/F	Present Irr. Acres	Irrigable Acres
A-792	Andrew T. Kyle	Panton Coulee	7-26-11	320	stock					
GW-110	A.C. Little	well	4-18-19	30gpm	dom.					

NOTE: R—Denotes Regular Irrigation. F—Flood Irrigation.

Adequate Supply: Yes..... No..... Explain

Remarks

River Basin

Also in: Plat No. Twp. Rge.	Plat No. Twp. Rge.	Plat No. Twp. Rge.
Plat No. Twp. Rge.	Plat No. Twp. Rge.	Plat No. Twp. Rge.

Information From:
Field Survey

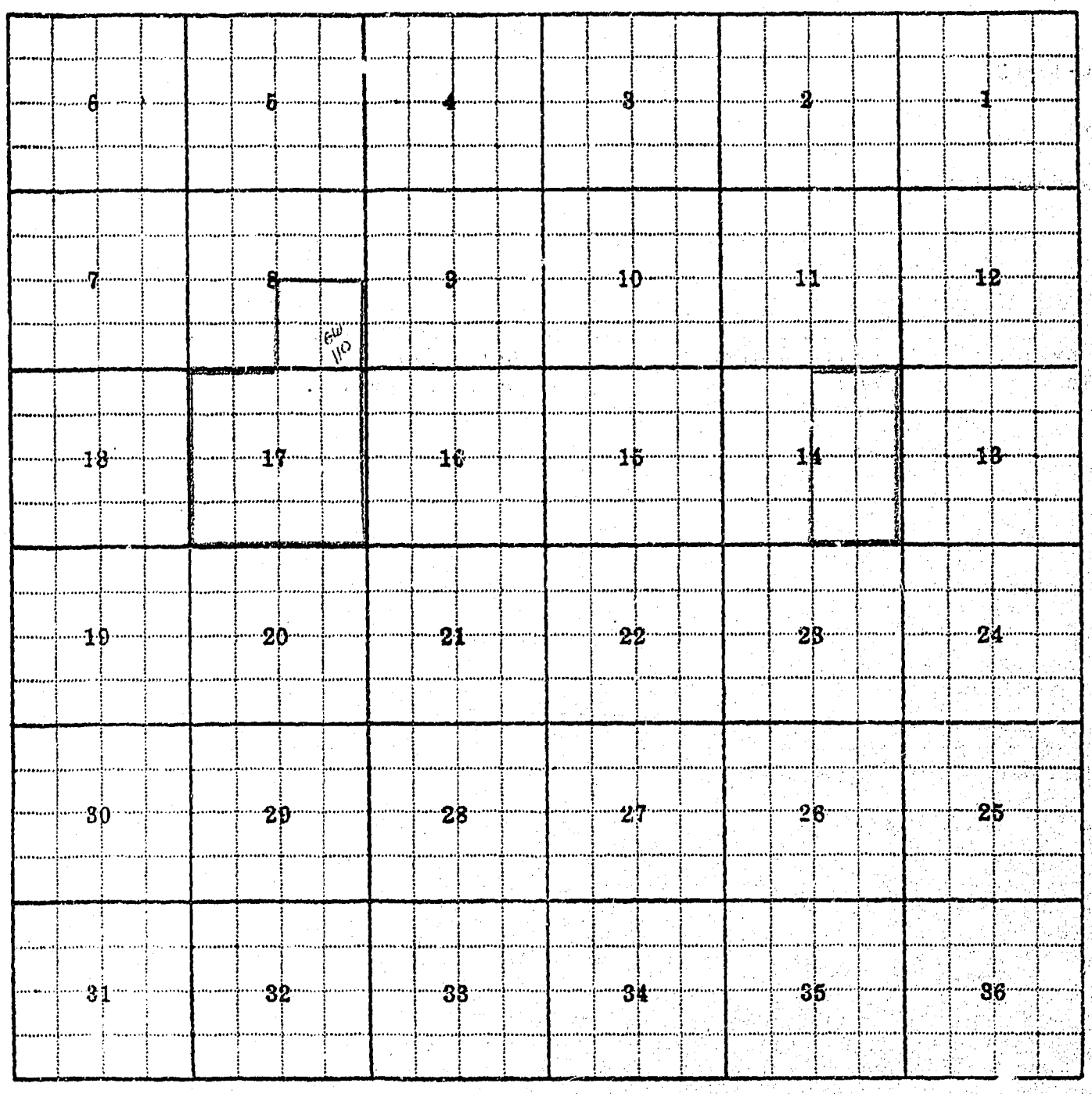

Land Ownership.....

.....

.....

F-1-A—5M—

County Chouteau

Farm Checked: Date 10-17-63

By Dave & Ken

STATE OF MONTANA
STATE ENGINEERS OFFICE
Water Resources Survey

T. 21N R. 13E Plat No. 111

Photo No. 3R-58,59

Legal Land Owner Lucinda Thomas Address

Operator Address

Water is delivered by:— 1. Private System; 2. Ditch Company; 3. State Project; 4. Federal Project; 5. Irrigation District

App. No. Decree No.	NAME OF APPROPRIATOR TO WHOM DECREED	NAME OF STREAM	Date App. Date Priority	Miner's Inches	In Use	NAME OF DITCH (Water Delivered By)	No.	R/F	Present Irr. Acres	Irrigable Acres
GW-148	Don Thomas Sr.	well	11-1-16	10gpm	dom.					

NOTE: R—Denotes Regular Irrigation. F—Flood Irrigation.

Adequate Supply: Yes..... No..... Explain.

Remarks

River Basin

Also in: Plat No. Twp. Rge.	Plat No. Twp. Rge.	Plat No. Twp. Rge.
Plat No. Twp. Rge.	Plat No. Twp. Rge.	Plat No. Twp. Rge.

Information From:
Field Survey

6	5	4	3	2	1
7	8	9	10	11	12
18	17	16	15	14	13
19	20	21	22	23	24
30	29	28	27	26	25
31	32	33	34	35	36

Land Ownership

112
21N 14E

County Chouteau

Farm Checked: Date 10-17-63

By Dave & Ken

STATE OF MONTANA
STATE ENGINEERS OFFICE
Water Resources Survey

T 21N R 14E Plat No. 112

Photo No. 4R-52, 3R-48

Legal Land Owner Elmer Dostal etux Address

Operator Address

Water is delivered by:— 1. Private System; 2. Ditch Company; 3. State Project; 4. Federal Project; 5. Irrigation District

App. No. Decree No.	NAME OF APPROPRIATOR TO WHOM DECREED	NAME OF STREAM	Date App. Date Priority	Miner's Inches	In Use	NAME OF DITCH (Water Delivered By)	No.	R/F	Present Irr. Acres	Irrigable Acres
A-333	Jurgen Engellant	Cut Bank Coulee	9-18-07	all	stock					

NOTE: R—Denotes Regular Irrigation. F—Flood Irrigation.

Adequate Supply: Yes..... No..... Explain.....

Remarks.....

River Basin.....

Also in: Plat No..... Twp..... Rge.....	Plat No..... Twp..... Rge.....	Plat No..... Twp..... Rge.....
Plat No..... Twp..... Rge.....	Plat No..... Twp..... Rge.....	Plat No..... Twp..... Rge.....

Information From:

Field Survey

6	5	4	3	2	1
7	8	9	10	11	12
18	17	16	15	14	13
19	20	21	22	23	24
30	29	28	27	26	25
31	32	33	34	35	36

Land Ownership.....

F-1-A--5M--

County Chouteau

Farm Checked: Date 10-7-63

By Dave & Ken

STATE OF MONTANA
STATE ENGINEERS OFFICE
Water Resources Survey

T 21N R 14E Flat No. 112

Photo No. 3R-50,76,78,80

Legal Land Owner Frank O. McNaughton Address

Operator Address

Water is delivered by:— 1. Private System; 2. Ditch Company; 3. State Project; 4. Federal Project; 5. Irrigation District

App. No. Decree No.	NAME OF APPROPRIATOR TO WHOM DECREED	NAME OF STREAM	Date App. Date Priority	Miner's Inches	In Use	NAME OF DITCH (Water Delivered By)	No.	R/F	Present Irr. Acres	Irrigable Acres
A-1091	Henry Wilkharst	S.Br.Woodcock Coulee	12-28-12	160						

NOTE: R—Denotes Regular Irrigation. F—Flood Irrigation.

Adequate Supply: Yes..... No..... Explain

Remarks

River Basin

Also in: Plat No..... Twp..... Rge.....	Plat No..... Twp..... Rge.....	Plat No..... Twp..... Rge.....
Plat No..... Twp..... Rge.....	Plat No..... Twp..... Rge.....	Plat No..... Twp..... Rge.....

Information From:

Field Survey

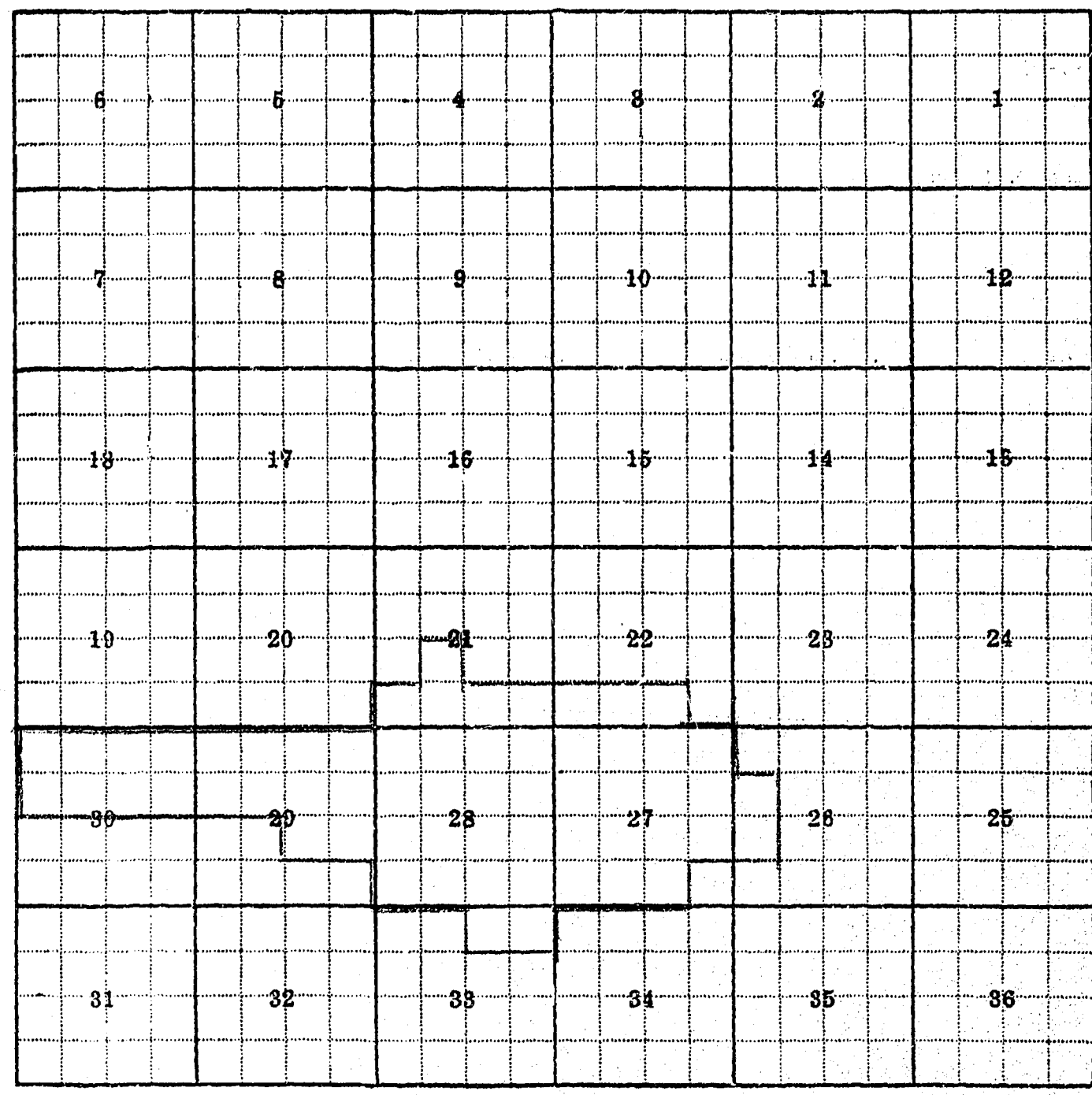

Land Ownership

114
20N 8E

F-1-A—5M—

County Chouteau

Farm Checked: Date 9-18-63

By Jim & Bob

STATE OF MONTANA
STATE ENGINEERS OFFICE
Water Resources Survey

T. 20N R. 8E Plat No. 114

Photo No. 3R-132,133,6R-6

Legal Land Owner Alice K. Benjamin Address Cincinatti, Ohio

Operator Don Lehman Address Highwood

Water is delivered by:— 1. Private System; 2. Ditch Company; 3. State Project; 4. Federal Project; 5. Irrigation District

App. No. Decree No.	NAME OF APPROPRIATOR TO WHOM DECREED	NAME OF STREAM	Date App. Date Priority	Miner's Inches	In Use	NAME OF DITCH (Water Delivered By)	No.	R/F	Present Irr. Acres	Irrigable Acres
A-1240	Isaac McCord	CouleeSESE,ESE Sec.7	8-10-97	200	stock					
A-1241	Martha McCord	Cle.SW¼NE¼,SE¼NW¼ 9	8-10-97	300	stock					

NOTE: R—Denotes Regular Irrigation. F—Flood Irrigation.

Adequate Supply: Yes..... No..... Explain.....

Remarks.....

River Basin.....

Also in: Plat No. Twp. Rge.	Plat No. Twp. Rge.	Plat No. Twp. Rge.
Plat No. Twp. Rge.	Plat No. Twp. Rge.	Plat No. Twp. Rge.

Information From:
Don Lehman

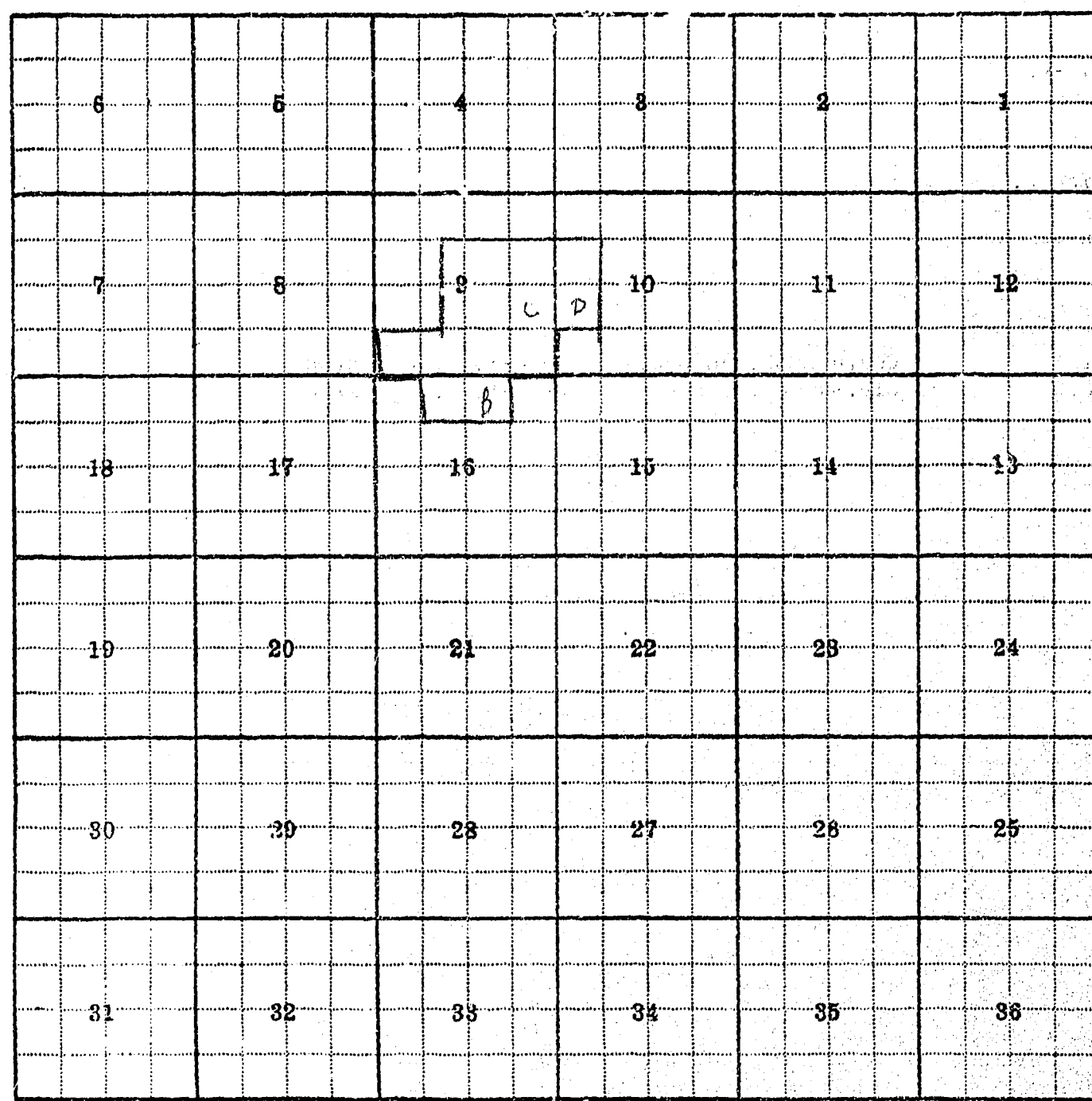

Land Ownership

F-1-A—5M—

County Chouteau

Farm Checked: Date 9-17-63

By Jim & Bob

STATE OF MONTANA
STATE ENGINEERS OFFICE
Water Resources Survey

T 20N R 8E Plat No. 114

Photo No. 3R-135,213,6R-4,6, 4R-199,200,202,203

Legal Land Owner Bower Ranch Inc. Address

Operator Dave Burchak Address Highwood

Water is delivered by:— 1. Private System; 2. Ditch Company; 3. State Project; 4. Federal Project; 5. Irrigation District

App. No. Decree No.	NAME OF APPROPRIATOR TO WHOM DECREED	NAME OF STREAM	Date App. Date Priority	Miner's Inches	In Use	NAME OF DITCH (Water Delivered By)	No.	R/F	Present Irr. Acres	Irrigable Acres
A-1323	Isabel Thain	Cle. SW¼NE¼, SE¼NW¼ 9	8-10-97	300	no					
A-579a	Everly Ella	Highwood Creek	12-22-05	50	no					
A-578	Edmund Burke	"	9-12-90	200	no					
A-862	Lucien W. Thorpe	Shaw Creek	4-20-93	300	no					
		NO IRRIGATION								

NOTE: R—Denotes Regular Irrigation. F—Flood Irrigation.

Adequate Supply: Yes..... No..... Explain.....

Remarks.....

River Basin.....

Also in: Plat No. Twp. Rge.	Plat No. Twp. Rge.	Plat No. Twp. Rge.
Plat No. Twp. Rge.	Plat No. Twp. Rge.	Plat No. Twp. Rge.

Information From:
Mrs. Burchak

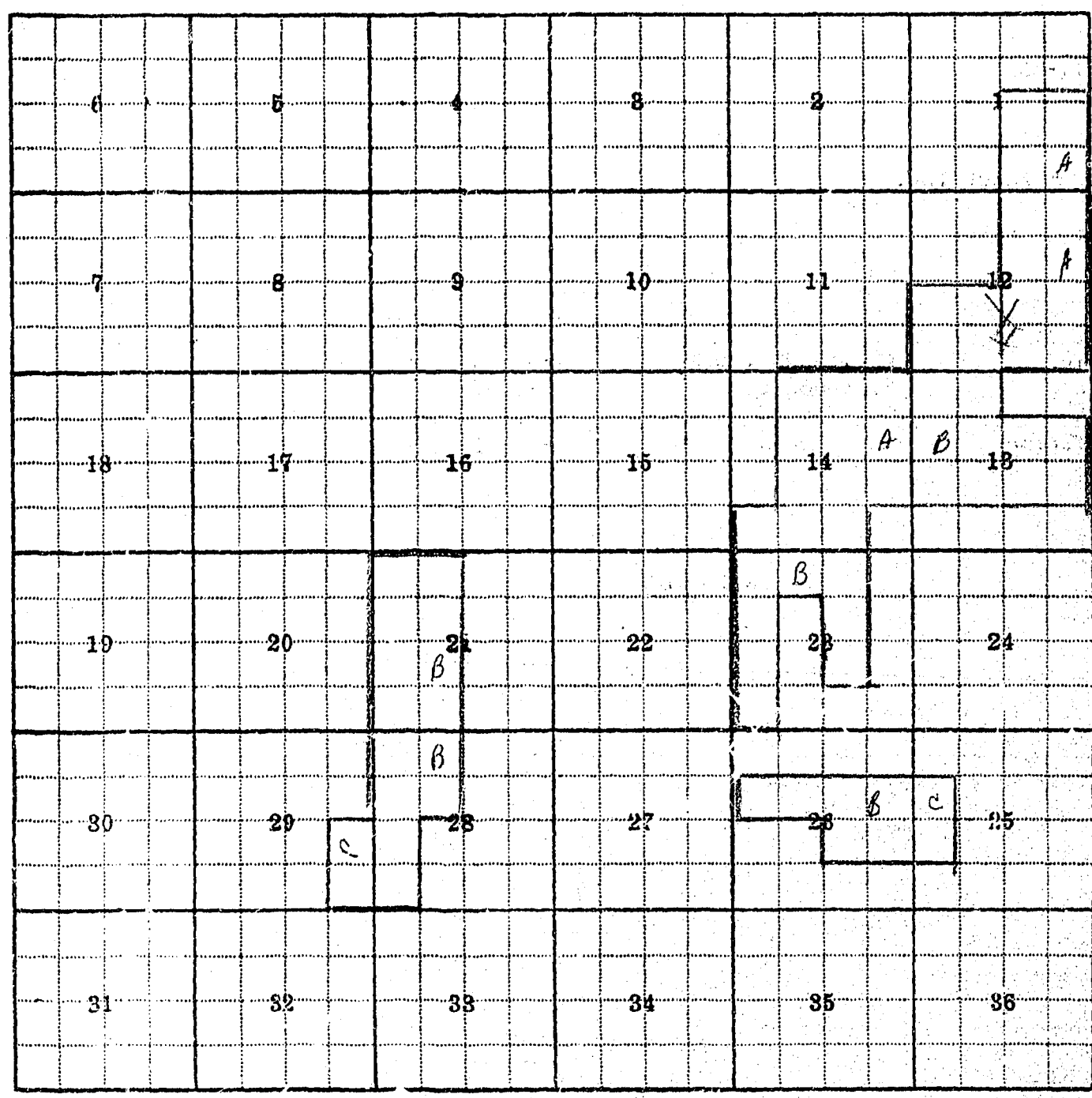

Land Ownership _____

_____

_____

F-1-A—5M—

County Chouteau

Farm Checked: Date 9-17-63

By Jim & Bob

STATE OF MONTANA
STATE ENGINEERS OFFICE
Water Resources Survey

T 20N R 8E Plat No. 114

Photo No. 6R-8,4R-203,204,202

Legal Land Owner George J. Nelson Address Belt

Operator Address

Water is delivered by:— 1. Private System; 2. Ditch Company; 3. State Project; 4. Federal Project; 5. Irrigation District

App. No. Decree No.	NAME OF APPROPRIATOR TO WHOM DECREED	NAME OF STREAM	Date App. Date Priority	Miner's Inches	In Use	NAME OF DITCH (Water Delivered By)	No.	R/F	Present Irr. Acres	Irrigable Acres
A-1167	Charles Gould	A dry Coulee	2-17-06	120	no					

NOTE: R—Denotes Regular Irrigation. F—Flood Irrigation.

Adequate Supply: Yes..... No..... Explain.....

Remarks.....

River Basin.....

Also in: Plat No. Twp. Rge.	Plat No. Twp. Rge.	Plat No. Twp. Rge.
Plat No. Twp. Rge.	Plat No. Twp. Rge.	Plat No. Twp. Rge.

Information From:
Field Survey

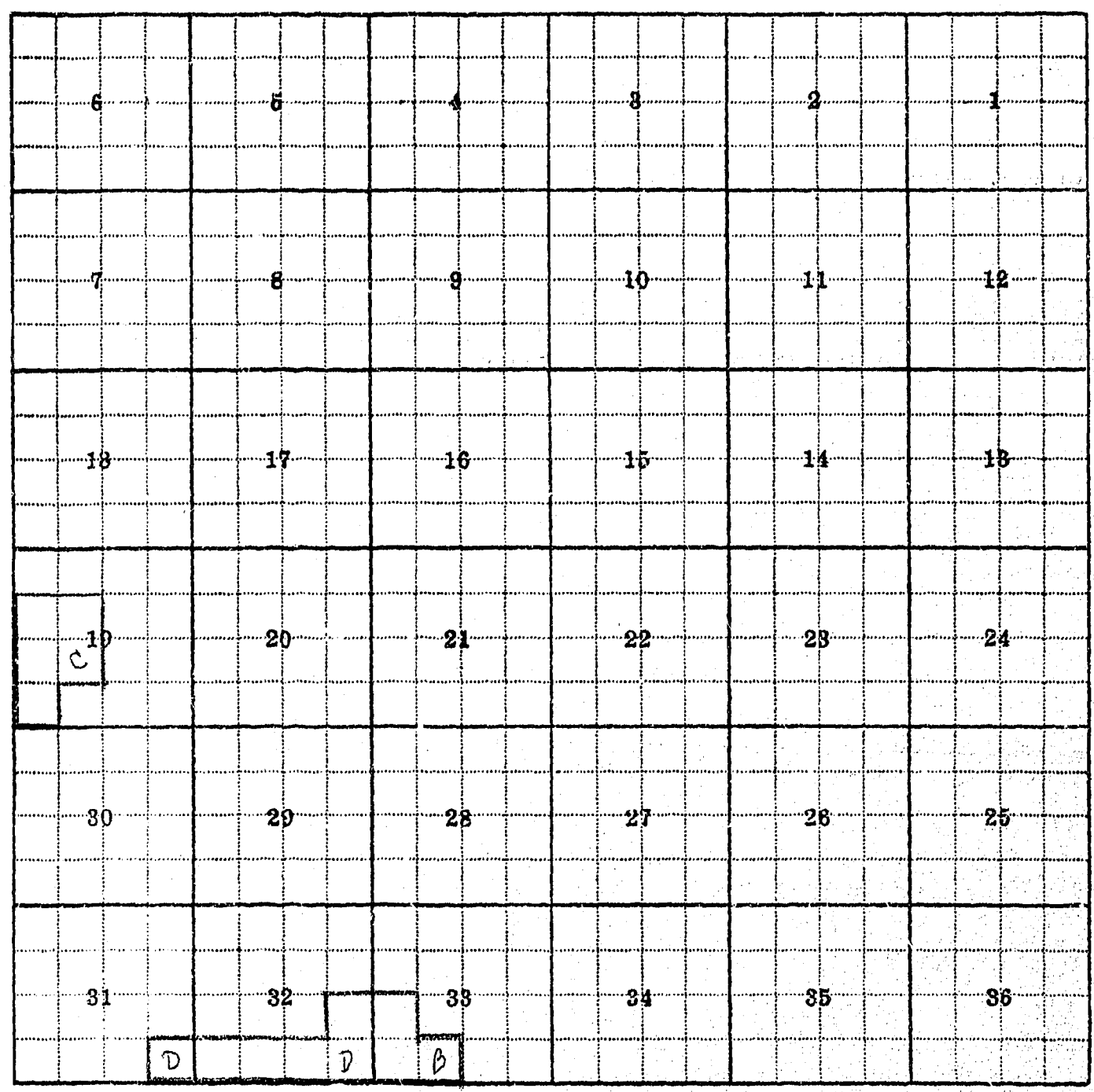

Land Ownership.....

F-1-A—5M—

County Chouteau

Farm Checked: Date 9-17-63

By Jim & Bob

STATE OF MONTANA
STATE ENGINEERS OFFICE
Water Resources Survey

T 20N R 8E Plat No. 114

Photo No. 6R-6,7,3R-131,4R-203, 204

Legal Land Owner Harris Reynolds etux Address Highwood

Operator Address

Water is delivered by:— 1. Private System; 2. Ditch Company; 3. State Project; 4. Federal Project; 5. Irrigation District

App. No. Decree No.	NAME OF APPROPRIATOR TO WHOM DECREED	NAME OF STREAM	Date App. Date Priority	Miner's Inches	In Use	NAME OF DITCH (Water Delivered By)	No.	R/F	Present Irr. Acres	Irrigable Acres
A-1439	Iva M. Reynolds	Springs	10-15-45	200	yes =	Lehman	1	R	10	

NOTE: R—Denotes Regular Irrigation. F—Flood Irrigation.

Adequate Supply: Yes..... No..... Explain.....

Remarks.....

.....River Basin.....

Also in: Plat No..... Twp..... Rge.....	Plat No..... Twp..... Rge.....	Plat No..... Twp..... Rge.....
Plat No..... Twp..... Rge.....	Plat No..... Twp..... Rge.....	Plat No..... Twp..... Rge.....

Information From:
Iva M. Reynolds

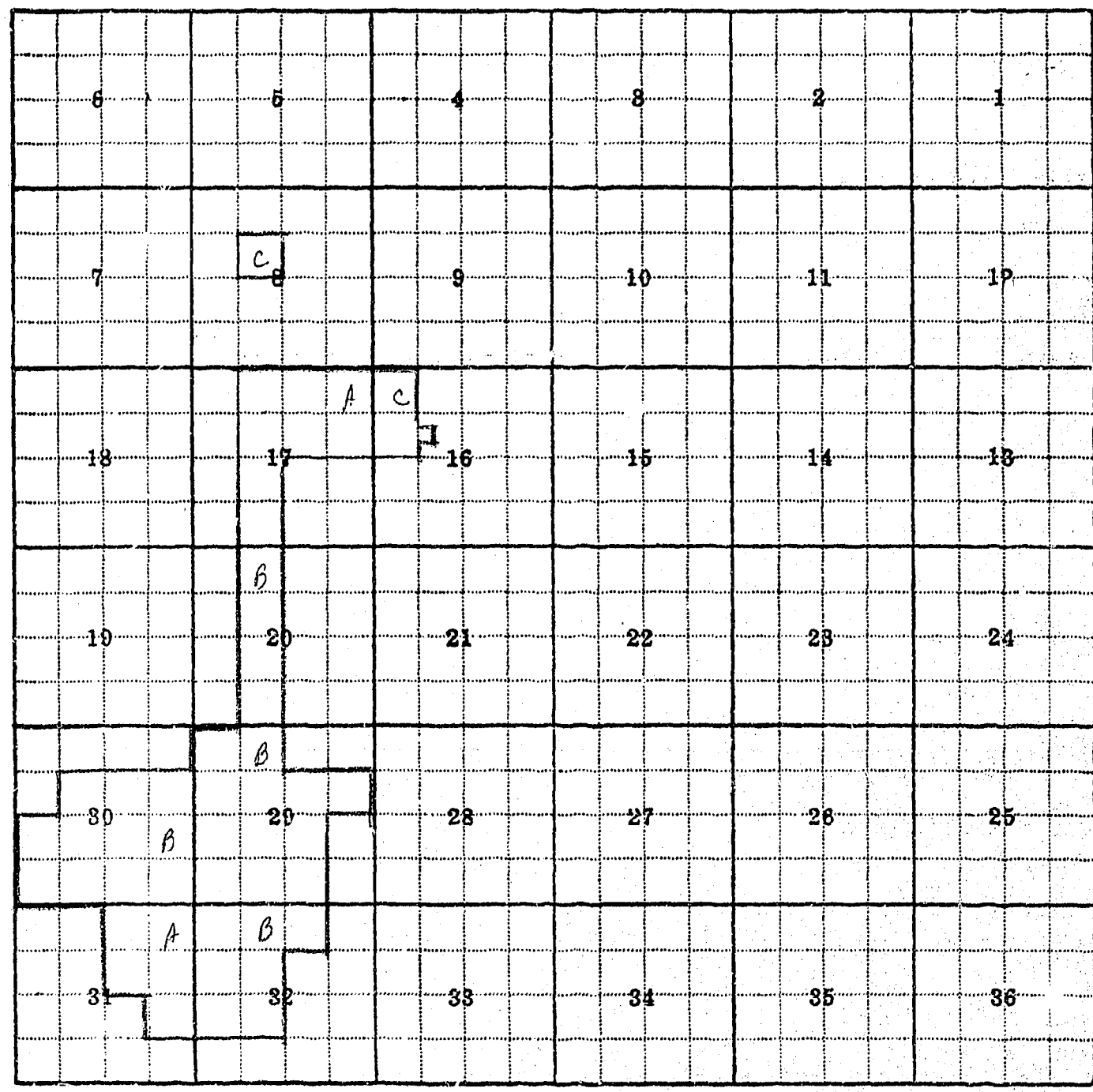

Land Ownership

F-1-A—5M—

County Chouteau

Farm Checked: Date 9-17-63

By Jim & Bob

STATE OF MONTANA
STATE ENGINEERS OFFICE
Water Resources Survey

T. 20N R. 8E Plat No. 114

Photo No. 6R-5

Legal Land Owner George H. Streit Address

Operator LeRoy Schutt Address Highwood

Water is delivered by:— 1. Private System; 2. Ditch Company; 3. State Project; 4. Federal Project; 5. Irrigation District

App. No. Decree No.	NAME OF APPROPRIATOR TO WHOM DECREED	NAME OF STREAM	Date App. Date Priority	Miner's Inches	In Use	NAME OF DITCH (Water Delivered By)	No.	R/F	Present Irr. Acres	Irrigable Acres
A-1115	Mamie Briggs	Coulee from Sec.22	6-15-16	80	stock					

NOTE: R—Denotes Regular Irrigation. F—Flood Irrigation.

Adequate Supply: Yes..... No..... Explain.....

Remarks.....

River Basin.....

Also in: Plat No..... Twp..... Rge.....	Plat No..... Twp..... Rge.....	Plat No..... Twp..... Rge.....
Plat No..... Twp..... Rge.....	Plat No..... Twp..... Rge.....	Plat No..... Twp..... Rge.....

Information From:

LeRoy Schott

6	5	4	3	2	1
7	8	9	10	11	12
18	17	16	15 E	14	13
19	20	21	22	23	24
30	29	28	27	26	25
31	32	33	34	35	36

Land Ownership

F-1-A—5M—

County Chouteau

Farm Checked: Date 9-17-63

By Jim & Bob

STATE OF MONTANA
STATE ENGINEERS OFFICE
Water Resources Survey

T 20N R 8E Plat No. 114

Photo No. 6R-6,4R-202,203

Legal Land Owner Marie Thomas Address Highwood

Operator Address

Water is delivered by:— 1. Private System; 2. Ditch Company; 3. State Project; 4. Federal Project; 5. Irrigation District

App. No. Decree No.	NAME OF APPROPRIATOR TO WHOM DECREED	NAME OF STREAM	Date App. Date Priority	Miner's Inches	In Use	NAME OF DITCH (Water Delivered By)	No.	R/F	Present Irr. Acres	Irrigable Acres
A-863	Marie Thomas	Shaw Creek	1890	200	yes	Thomas	1	R	71	

NOTE: R—Denotes Regular Irrigation. F—Flood Irrigation.

Adequate Supply: Yes..... No..... Explain.....

Remarks.....

River Basin.....

Also in: Plat No. Twp. Rge.	Plat No. Twp. Rge.	Plat No. Twp. Rge.
Plat No. Twp. Rge.	Plat No. Twp. Rge.	Plat No. Twp. Rge.

Information From:
Marie Thomas

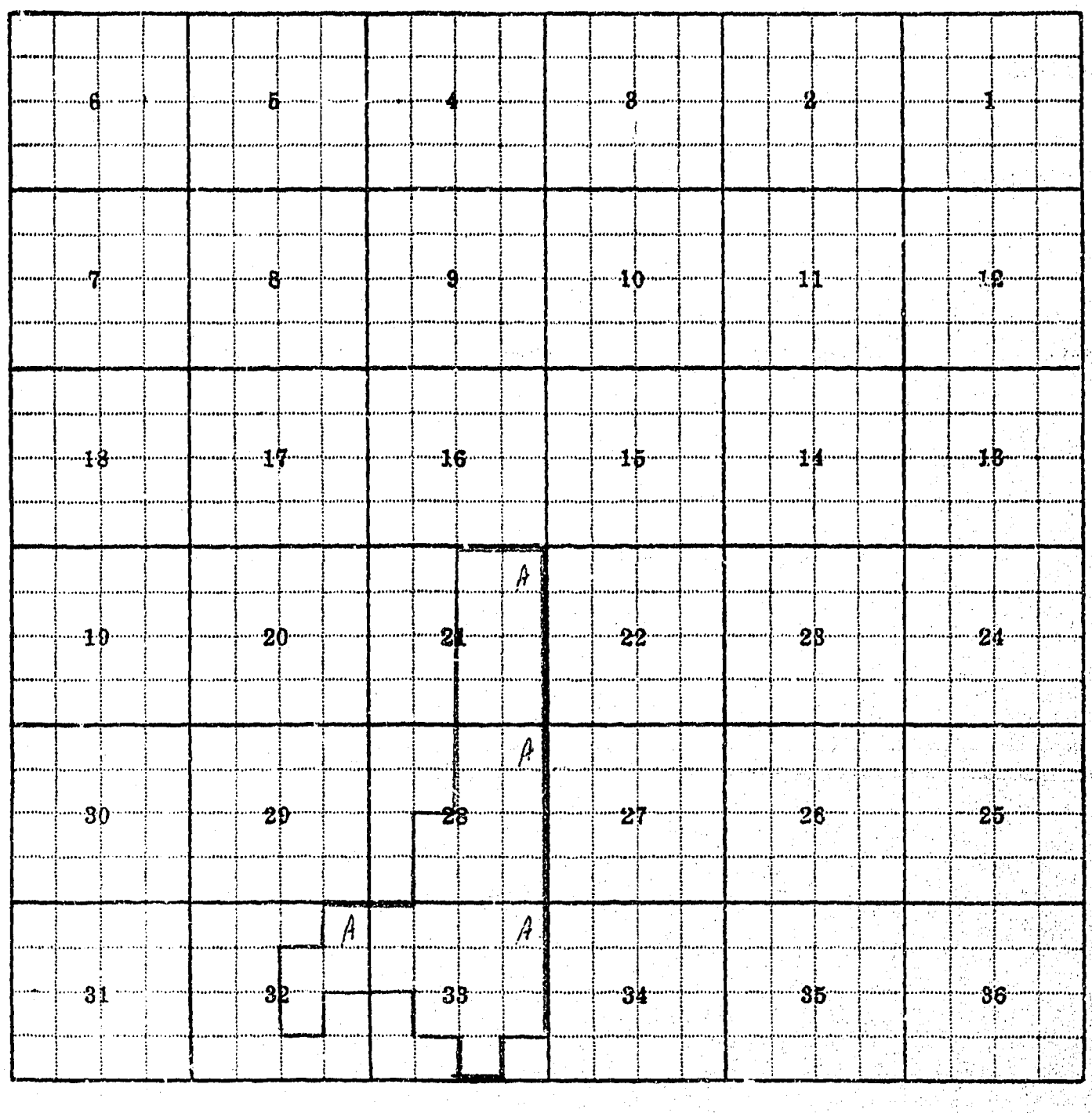

Land Ownership

F-1-A—5M—

County Chouteau

Farm Checked: Date 9-17-63

By Jim & Bob

STATE OF MONTANA
STATE ENGINEERS OFFICE
Water Resources Survey

T. 20N R. 8E Plat No. 114

Photo No. 6R-4,3R-213,4R-199,200,201

Legal Land Owner E. Wallis Townsend etux Address Highwood

Operator Address

Water is delivered by:— 1. Private System; 2. Ditch Company; 3. State Project; 4. Federal Project; 5. Irrigation District

App. No. Decree No.	NAME OF APPROPRIATOR TO WHOM DECREED	NAME OF STREAM	Date App. Date Priority	Miner's Inches	In Use	NAME OF DITCH (Water Delivered By)	No.	R/F	Present Irr. Acres	Irrigable Acres
Ap1074	Frank ~~Gaeb~~ Geab	Watkins Creek	1881	160	yes	Geab	1	R	51	
A-585	Barton Penland	Highwood Creek	8-15-01	120	stock					

NOTE: R—Denotes Regular Irrigation. F—Flood Irrigation.

Adequate Supply: Yes..... No..... Explain.....

Remarks.....

River Basin.....

Also in: Plat No. ..... Twp..... Rge.....	Plat No. ..... Twp..... Rge.....	Plat No. ..... Twp..... Rge.....
Plat No. ..... Twp..... Rge.....	Plat No. ..... Twp..... Rge.....	Plat No. ..... Twp..... Rge.....

Information From:

E. Wallis Townsend

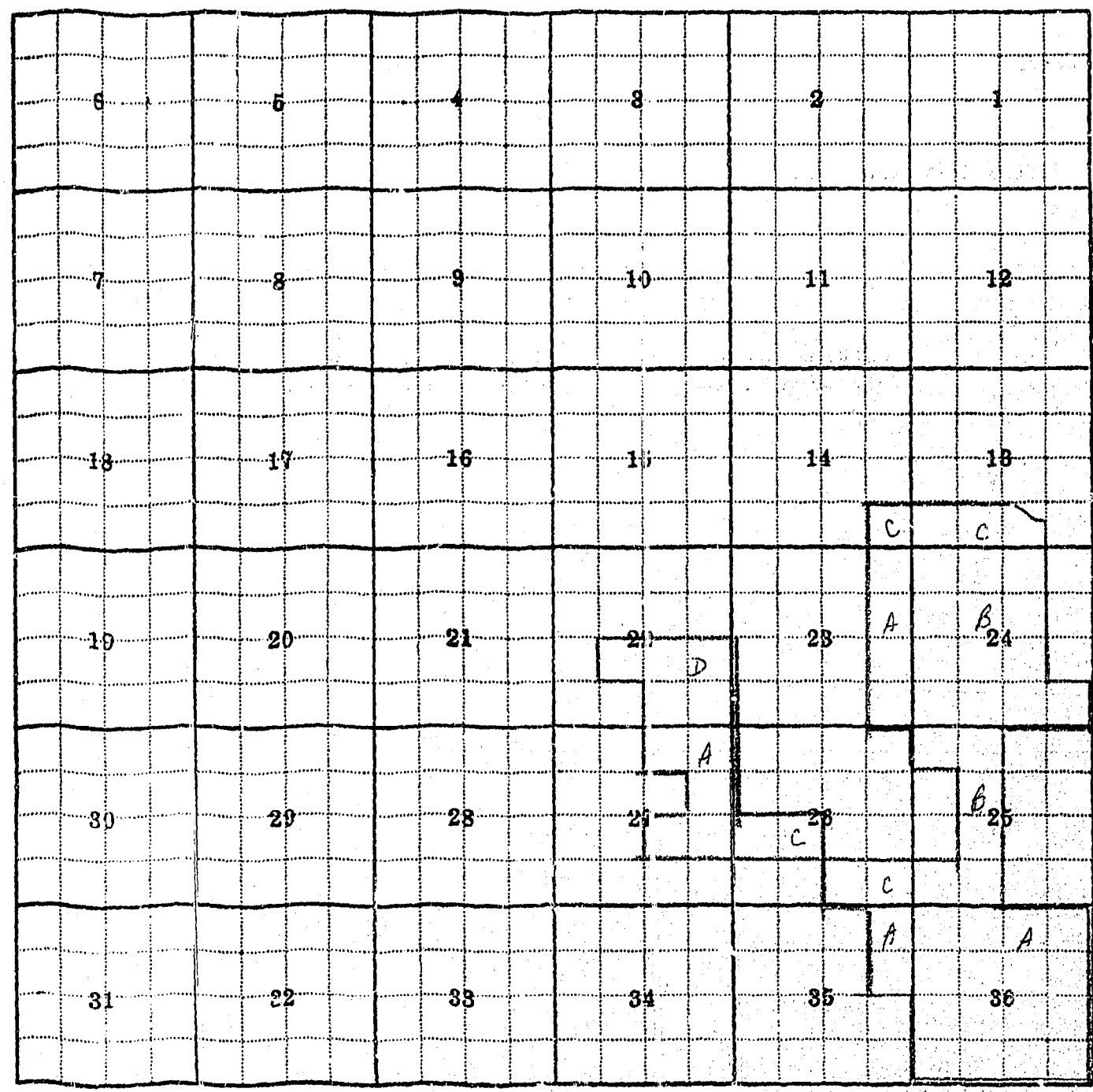

Land Ownership.....

F-1-A—5M—

County Chouteau

Farm Checked: Date 9-17-63

By Jim & Bob

STATE OF MONTANA
STATE ENGINEERS OFFICE
Water Resources Survey

T 20N R 8E Plat No 114

Photo No 6R-5,6,7,3R-132,133, 4R-203

Legal Land Owner Woodmansey Ranch Co. Address Highwood

Operator Address

Water is delivered by:— 1. Private System; 2. Ditch Company; 3. State Project; 4. Federal Project; 5. Irrigation District

App. No. Decree No.	NAME OF APPROPRIATOR TO WHOM DECREED	NAME OF STREAM	Date App. Date Priority	Miner's Inches	In Use	NAME OF DITCH (Water Delivered By)	No.	R/F	Present Irr. Acres	Irrigable Acres
A-497	John P. Morrow	Gap Creek	12-20-00	150	no					
		well			yes	stock & dom.				
		NO IRRIGATION								

NOTE: R—Denotes Regular Irrigation. F—Flood Irrigation.

Adequate Supply: Yes..... No..... Explain.....

Remarks.....

River Basin

Also In: Plat No. Twp. Rge.	Plat No. Twp. Rge.	Plat No. Twp. Rge.
Plat No. Twp. Rge.	Plat No. Twp. Rge.	Plat No. Twp. Rge.

Information From:
Frederick Woodmansey

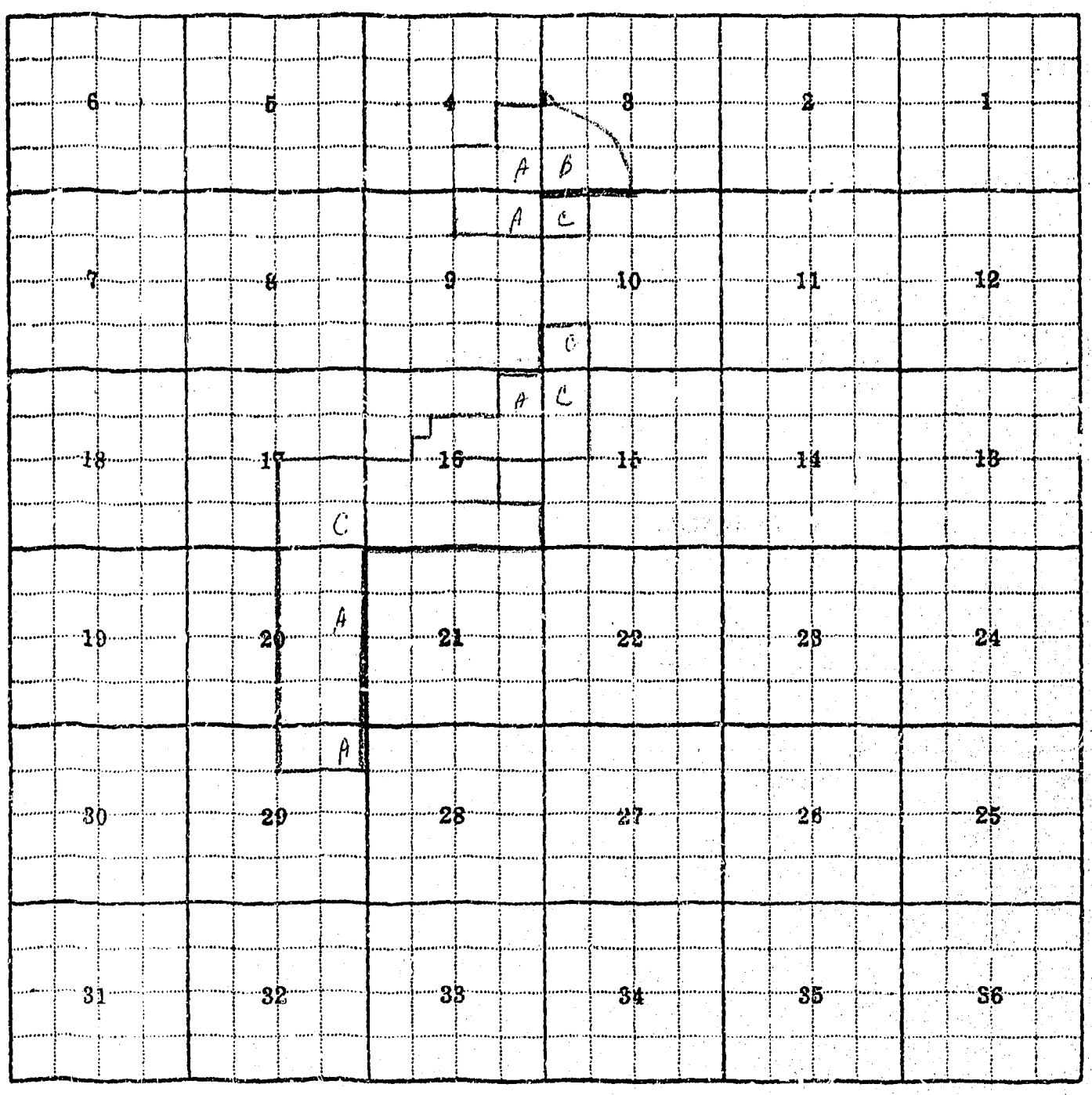

Land Ownership.....

115
20N 9E

F-1-A—5M—

County Chouteau

Farm Checked: Date 9-26-63

By Jim & Bob

STATE OF MONTANA
STATE ENGINEERS OFFICE
Water Resources Survey

T 20N R 9E Plat No. 115

Photo No. 3R-136,137,212

Legal Land Owner Julian E. Benjamin Address Cincinatti, Ohio

Operator Mrs. William Lehman Address Highwood

Water is delivered by:— 1. Private System; 2. Ditch Company; 3. State Project; 4. Federal Project; 5. Irrigation District

App. No. Decree No.	NAME OF APPROPRIATOR TO WHOM DECREED	NAME OF STREAM	Date App. Date Priority	Miner's Inches	In Use	NAME OF DITCH (Water Delivered By)	No.	R/F	Present Irr. Acres	Irrigable Acres
A-805	Jessie A. Bright	Price Creek	8-3-05	stock						
A-609	Joseph Braithwaite	Jack Harris Creek			stock					
A-804	Ida C. Braithwaite	Price & Harris Creeks	8-3-05		stock					
A-1113	Jos. Braithwaite	2 Coulees Sec.17,18	6-8-03	stock						

NOTE: R—Denotes Regular Irrigation. F—Flood Irrigation.

Adequate Supply: Yes..... No ..... Explain.....

Remarks.....

River Basin.....

Also in: Plat No..... Twp..... Rge.....	Plat No..... Twp..... Rge.....	Plat No..... Twp..... Rge.....
Plat No..... Twp..... Rge.....	Plat No..... Twp..... Rge.....	Plat No..... Twp..... Rge.....

Information From:
Mrs. William Lehman

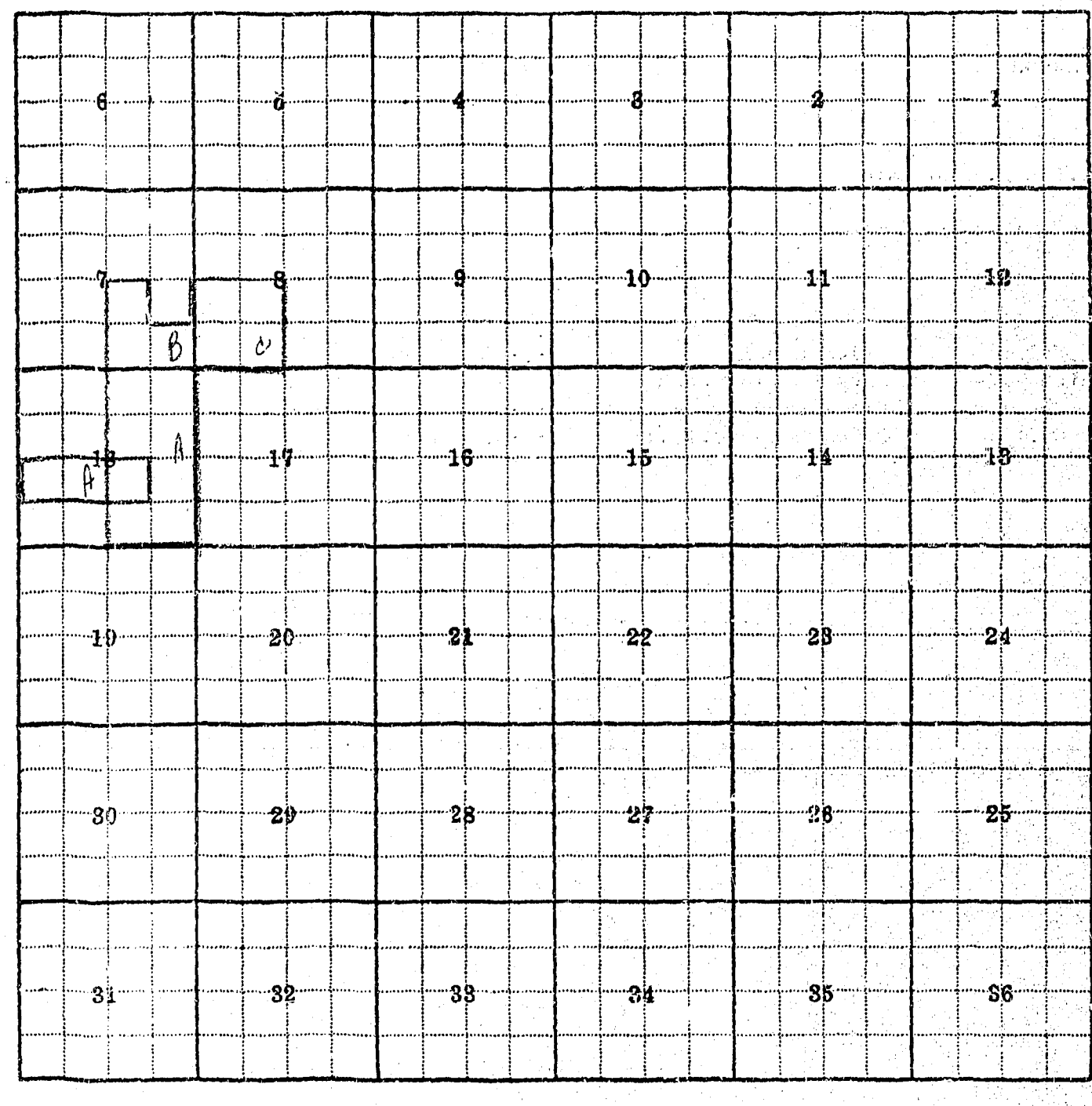

Land Ownership

F-1-A—5M—

County Chouteau

Farm Checked: Date 9-25-63

By Jim & Bob

STATE OF MONTANA
STATE ENGINEERS OFFICE
Water Resources Survey

T 20N R 9E Plat No 115

Photo No 3R-138,137

Legal Land Owner James D. Bishop etux Address Shonkin

Operator same Address

Water is delivered by:— 1. Private System; 2. Ditch Company; 3. State Project; 4. Federal Project; 5. Irrigation District

App. No. Decree No.	NAME OF APPROPRIATOR TO WHOM DECREED	NAME OF STREAM	Date App. Date Priority	Miner's Inches	In Use	NAME OF DITCH (Water Delivered By)	No.	R/F	Present Irr. Acres	Irrigable Acres
A-903	Adeline Dupee	Br. Shonkin Creek	6-26-02	80	yes	Dupee	1	R	6	

NOTE: R—Denotes Regular Irrigation. F—Flood Irrigation.

Adequate Supply: Yes ..... No ..... Explain .....

Remarks Due to small area of field, ditch is plowed out each year and re-cut after seeding.

River Basin

Also in: Plat No. ..... Twp. ..... Rge.	Plat No. ..... Twp. ..... Rge.	Plat No. ..... Twp. ..... Rge. .....
Plat No. ..... Twp. ..... Rge.	Plat No. ..... Twp. ..... Rge.	Plat No. ..... Twp. ..... Rge. .....

Information From:
James D. Bishop

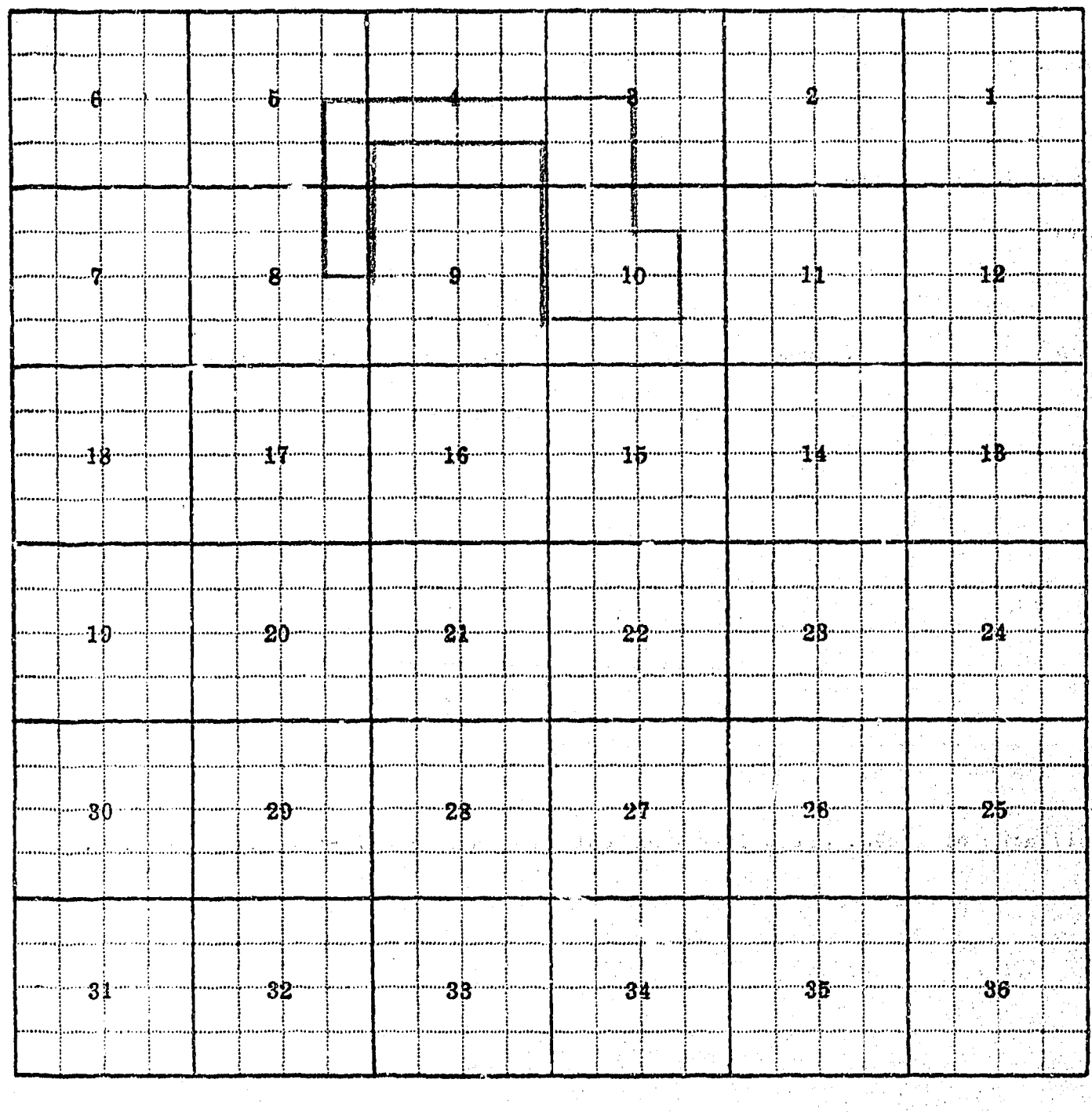

Land Ownership _____

_____

_____

F-1-A—5M—

County /chouteau

Farm Checked: Date 10,1963

By Jim & Bob

STATE OF MONTANA
STATE ENGINEERS OFFICE
Water Resources Survey

T. 20N R. 9E Plat No. 115

Photo No. 3R-136,137,212

Legal Land Owner Bower Ranch Co. Address

Operator Dave Burchak Address Highwood

Water is delivered by:— 1. Private System; 2. Ditch Company; 3. State Project; 4. Federal Project, 5. Irrigation District

App. No. Decree No.	NAME OF APPROPRIATOR TO WHOM DECREED	NAME OF STREAM	Date App. Date Priority	Miner's Inches	In Use	NAME OF DITCH (Water Delivered By)	No.	R/F	Present Irr. Acres	Irrigabl Acres
A-1328	Isabel Thain	Cle. SW¼ Sec. 7	1-19-99	160	stock					
		" NE¼ " 13,20N8E								

NOTE: R—Denotes Regular Irrigation. F—Flood Irrigation.

Adequate Supply: Yes..... No..... Explain.....

Remarks.....

River Basin.....

Also in: Plat No..... Twp..... Rge.....	Plat No..... Twp..... Rge.....	Plat No..... Twp..... Rge.....
Plat No..... Twp..... Rge.....	Plat No..... Twp..... Rge.....	Plat No..... Twp..... Rge.....

Information From:
Mrs. Burchak