C	6	5	4	3	2	1
7	8	9	10	11	12
18	17	16	15	14	13
19	20	21	22	23	24
30	29	28	27	26	25
31	32	33	34	35	36

Land Ownership.....

F-1-A—5M—

County Chouteau

Farm Checked: Date 9-27-63

By Jim & Bob

STATE OF MONTANA
STATE ENGINEERS OFFICE
Water Resources Survey

T. 21N R. 7E Plat No. 105

Photo No. 4R-16,3R-12

Legal Land Owner Isaac Shepherd Address Great Falls

Operator Archie Shepherd Address Highwood

Water is delivered by:— 1. Private System; 2. Ditch Company; 3. State Project; 4. Federal Project; 5. Irrigation District

App. No. Decree No.	NAME OF APPROPRIATOR TO WHOM DECREED	NAME OF STREAM	Date App. Date Priority	Miner's Inches	In Use	NAME OF DITCH (Water Delivered By)	No.	R/F	Present Irr. Acres	Irrigable Acres
A-588	Newton Shepherd	Highwood Creek	5-15-80	300	no					

NOTE: R—Denotes Regular Irrigation. F—Flood Irrigation.

Adequate Supply: Yes..... No..... Explain .....

Remarks Mr. Shepherd intends to put this right to use next spring with a sprinkler system.

.....River Basin.

Also in: Plat No..... Twp..... Rge.....	Plat No..... Twp..... Rge.....	Plat No..... Twp..... Rge.....
Plat No..... Twp..... Rge.....	Plat No..... Twp..... Rge.....	Plat No..... Twp..... Rge.....

Information From:
Archie Shepherd

6 B	5	4	3	2	1
7 A	8	9	10	11	12
C 18	17	16	15	14	13
B 19	20	21	22	23	24
30	29	28	27	26	25
31	32	33	34	35	36

Land Ownership.....

F-1-A—5M—

County Chouteau

Farm Checked: Date 10-22-63

By Jim & Bob

STATE OF MONTANA
STATE ENGINEERS OFFICE
Water Resources Survey

T 21N R 7E Plat No. 105

Photo No. 3R-16,4R-20

Legal Land Owner Marguerite B. Thompson Address Great Falls

Operator Austin A. Malek Address Highwood

Water is delivered by:— 1. Private System; 2. Ditch Company; 3. State Project; 4. Federal Project; 5. Irrigation District

App. No. Decree No.	NAME OF APPROPRIATOR TO WHOM DECREED	NAME OF STREAM	Date App. Date Priority	Miner's Inches	In Use	NAME OF DITCH (Water Delivered By)	No.	R/F	Present Irr. Acres	Irrigable Acres
A-1421	Halvor O. Lyng	Spring SE¼SW¼ Sec.12	2-28-03	all	yes	Lyng	1	R	20	11
A-1422	"	AllSpgs.E½SW¼ Sec.12,	12-13-12	all	no					
		Coulee Sec.12,13								
A-1461	"	Sag Lake	3-16-10	160	no					
A-1221	"	4Coulees Sec.7,1,12	9-15-10	240	stock					

NOTE: R—Denotes Regular Irrigation. F—Flood Irrigation.

Adequate Supply: Yes..... No..... Explain.....

Remarks.....

River Basin.....

Also in: Plat No..... Twp..... Rge.....	Plat No..... Twp..... Rge.....	Plat No..... Twp..... Rge.....
Plat No..... Twp..... Rge.....	Plat No..... Twp..... Rge.....	Plat No..... Twp..... Rge.....

Information From:
Austin Malik

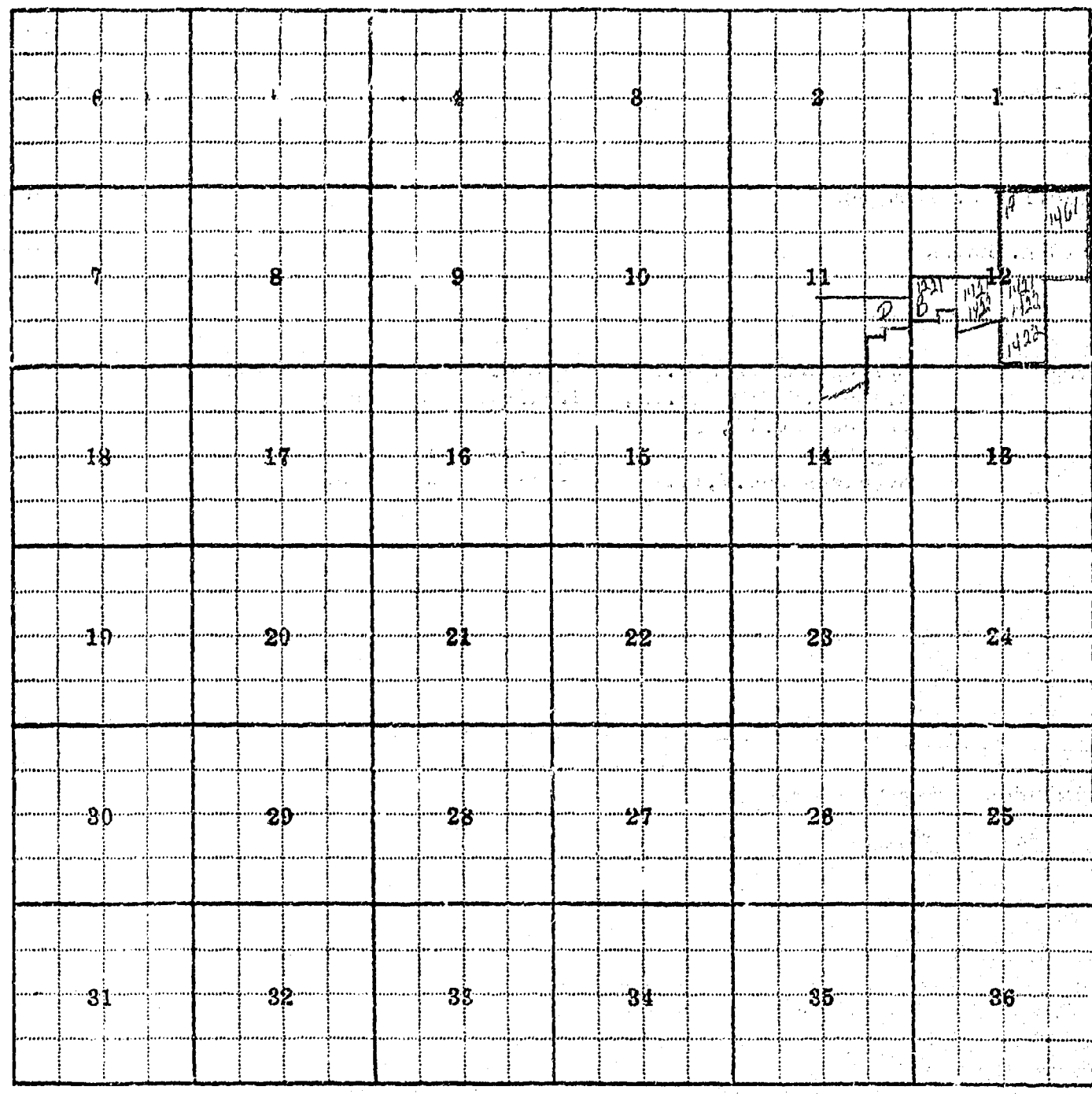

Land Ownership

F-1-A--5M--

County Chouteau

Farm Checked: Date 10-26-63

By Jim & Bob

STATE OF MONTANA
STATE ENGINEERS OFFICE
Water Resources Survey

T. 21N R. 7E Plat No. 105

Photo No. 3R-12,116

Legal Land Owner Joseph Walaitis Address

Operator Ed Jenkins Address Highwood

Water is delivered by:— 1. Private System; 2. Ditch Company; 3. State Project; 4. Federal Project; 5. Irrigation District

App. No. Decree No.	NAME OF APPROPRIATOR TO WHOM DECREED	NAME OF STREAM	Date App. Date Priority	Miner's Inches	In Use	NAME OF DITCH (Water Delivered By)	No.	R/F	Present Irr. Acres	Irrigable Acres
A-43	Peter J. Tassel	Belt Cr.& A Coulee		80	stock					

NOTE: R—Denotes Regular Irrigation. F—Flood Irrigation.

Adequate Supply: Yes..... No..... Explain.....

Remarks.....

River Basin

Also in: Plat No. Twp. Rge.	Plat No. Twp. Rge.	Plat No. Twp. Rge.
Plat No. Twp. Rge.	Plat No. Twp. Rge.	Plat No. Twp. Rge.

Information From:
Mrs. Ed. Jenkins

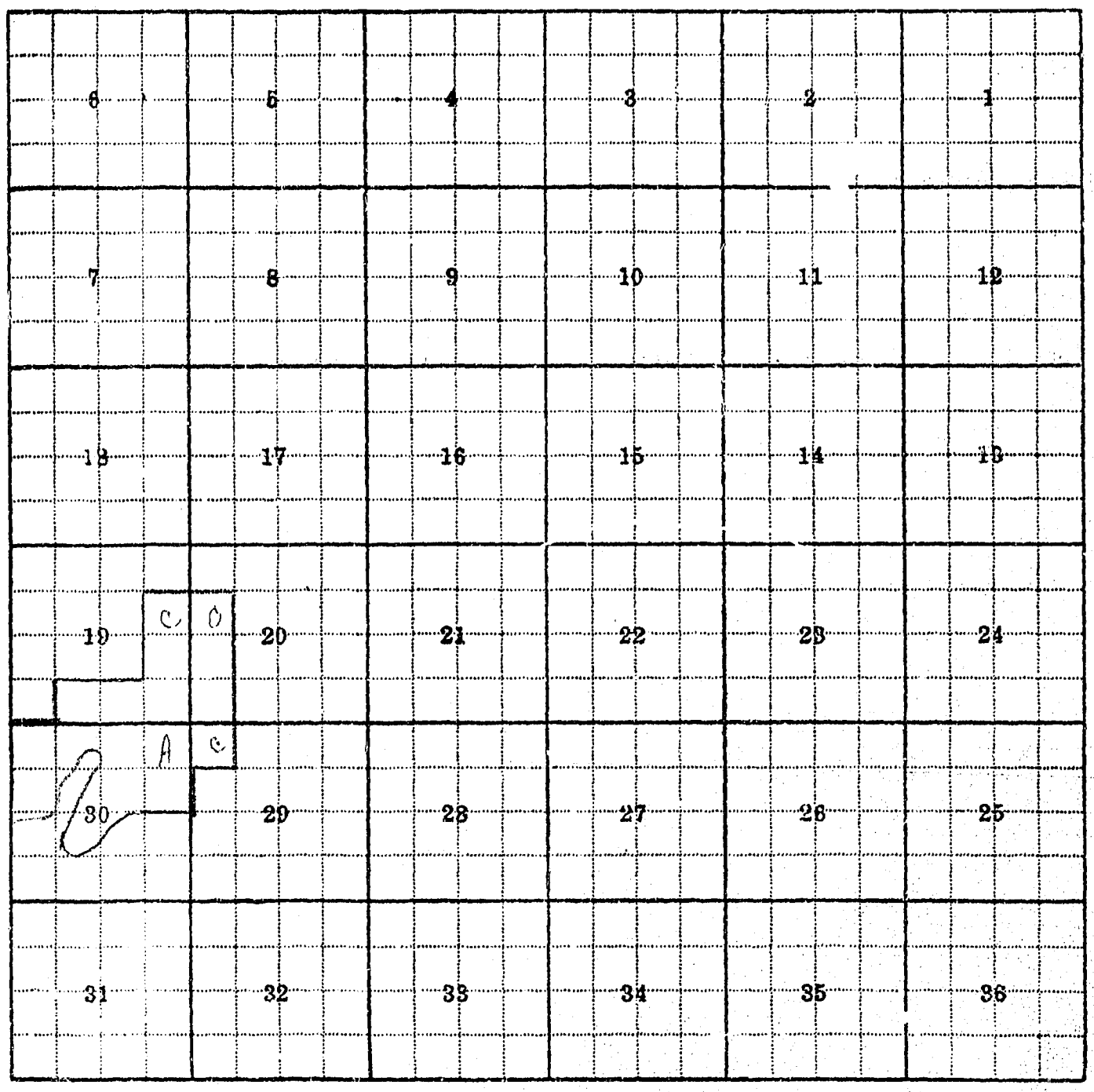

Land Ownership

F-1-A—5M—

County Chouteau

Farm Checked: Date 10-22-63

By Jim & Bob

STATE OF MONTANA
STATE ENGINEERS OFFICE
Water Resources Survey

T. 21N R. 7E Plat No. 105

Photo No. 3R-16,17,114

Legal Land Owner Richard Wharram Address Highwood

Operator Address

Water is delivered by:— 1. Private System; 2. Ditch Company; 3. State Project; 4. Federal Project; 5. Irrigation District

App. No. Decree No.	NAME OF APPROPRIATOR TO WHOM DECREED	NAME OF STREAM	Date App. Date Priority	Miner's Inches	In Use	NAME OF DITCH (Water Delivered By)	No.	R/F	Present Irr. Acres	Irrigable Acres
A-1297	Wm. Sample	Coulee Sec.27	1-30-03	200	stock					
A-1094	Frank Adams	Coulee SW¼NW¼Sec.23	5-26-02	80	stock					

NOTE: R—Denotes Regular Irrigation. F—Flood Irrigation.

Adequate Supply: Yes..... No..... Explain.....

Remarks.....

..... River Basin.....

Also in: Plat No..... Twp..... Rge.....	Plat No..... Twp..... Rge.....	Plat No..... Twp..... Rge.....
Plat No..... Twp..... Rge.....	Plat No..... Twp..... Rge.....	Plat No..... Twp..... Rge.....

Information From:
Richard Wharram

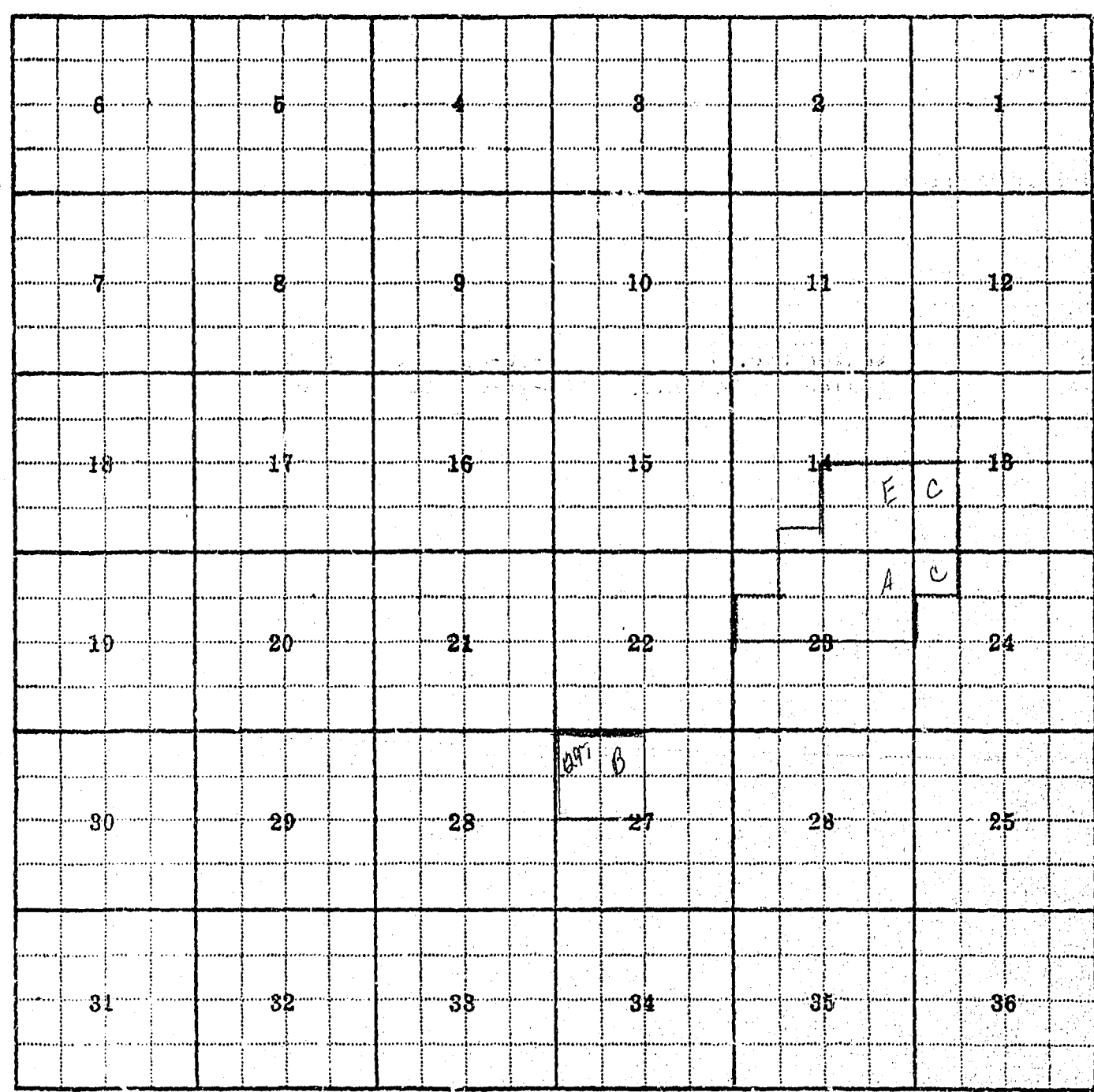

Land Ownership

106
21N 8E

F-1-A—5M—

County Chouteau

Farm Checked: Date 9-18-63

By Jim & Bob

STATE OF MONTANA
STATE ENGINEERS OFFICE
Water Resources Survey

T 21N R 8E Plat No 106

Photo No 4R-22

Legal Land Owner Percie G. Booth Address Highwood

Operator Address

Water is delivered by:— 1. Private System; 2. Ditch Company; 3. State Project; 4. Federal Project; 5. Irrigation District

App. No. Decree No.	NAME OF APPROPRIATOR TO WHOM DECREED	NAME OF STREAM	Date App. Date Priority	Miner's Inches	In Use	NAME OF DITCH (Water Delivered By)	No.	R/F	Present Irr. Acres	Irrigable Acres
A-858	Bertha M. Glab	Scottie Coulee								
		Hadley Flat								
		Judas Flat			yes	stock				
		NO IRRIGATION								

NOTE: R—Denotes Regular Irrigation. F—Flood Irrigation.

Adequate Supply: Yes..... No..... Explain.....

Remarks.....

River Basin.....

Also in: Plat No..... Twp..... Rge.....	Plat No..... Twp..... Rge.....	Plat No..... Twp..... Rge.....
Plat No..... Twp..... Rge.....	Plat No..... Twp..... Rge.....	Plat No..... Twp..... Rge.....

Information From:
Mrs. Gayle Booth

6	5	4	3	2	1
7	8	9	10	11	12
18	17	16	15	14	13
19	20	21	22	23	24
30	29	28	27	26	25
31	32	33	34	35	36

Land Ownership.....

.....

.....

F-1-A—5M—

County Chouteau

Farm Checked: Date 10-15-63

By Jim & Bob

STATE OF MONTANA
STATE ENGINEERS OFFICE
Water Resources Survey

T 21N R 8E Plat No. 106

Photo No. 3R0108

Legal Land Owner Floyd E. Davison Address Highwood

Operator Robert, Floyd, Fred Davison etux Address Highwood

Water is delivered by:— 1. Private System; 2. Ditch Company; 3. State Project; 4. Federal Project; 5. Irrigation District

App. No. Decree No.	NAME OF APPROPRIATOR TO WHOM DECREED	NAME OF STREAM	Date App. Date Priority	Miner's Inches	In Use	NAME OF DITCH (Water Delivered By)	No.	R/F	Present Irr. Acres	Irrigable Acres
A-902	Elmer E. Briggs	Br. Shonkin Creek	1-9-99	100	no					
A-974	Joseph R. Baker	Spring Cr. & Tribs.	9-15-04	all	stock					
		NO IRRIGATION								

NOTE: R—Denotes Regular Irrigation. F—Flood Irrigation.

Adequate Supply: Yes..... No..... Explain.....

Remarks.....

River Basin.....

Also in: Plat No..... Twp..... Rge.....	Plat No..... Twp..... Rge.....	Plat No..... Twp..... Rge.....
Plat No..... Twp..... Rge.....	Plat No..... Twp..... Rge.....	Plat No..... Twp..... Rge.....

Information From:

Floyd E. Davison



Land Ownership

F-1-A—5M—

County Chouteau

Farm Checked: Date 9-18-63

By Jim & Bob

STATE OF MONTANA
STATE ENGINEERS OFFICE
Water Resources Survey

T 21N R 8E Plat No 106

Photo No 3R-21,4R-24,26

Legal Land Owner Allan E. & Georgia A. Gray Address Great Falls

Operator Ryffall Brothers Address Belt

Water is delivered by:— 1. Private System; 2. Ditch Company; 3. State Project; 4. Federal Project; 5. Irrigation District

App. No. Decree No.	NAME OF APPROPRIATOR TO WHOM DECREED	NAME OF STREAM	Date App. Date Priority	Miner's Inches	In Use	NAME OF DITCH (Water Delivered By)	No.	R/F	Present Irr. Acres	Irrigable Acres
A-1171	William Gray	3 Certain Gulches	10-30-96	200	stock					
A-593	Isabella Gray	Hop Creek	12-7-97	200	yes	Gray	1	R	5	

NOTE: R—Denotes Regular Irrigation. F—Flood Irrigation.

Adequate Supply: Yes..... No..... Explain.....

Remarks.....

River Basin.....

Also in: Plat No..... Twp..... Rge.....	Plat No..... Twp..... Rge.....	Plat No..... Twp..... Rge.....
Plat No..... Twp..... Rge.....	Plat No..... Twp..... Rge.....	Plat No..... Twp..... Rge.....

Information From:

John & Henry Ryffell

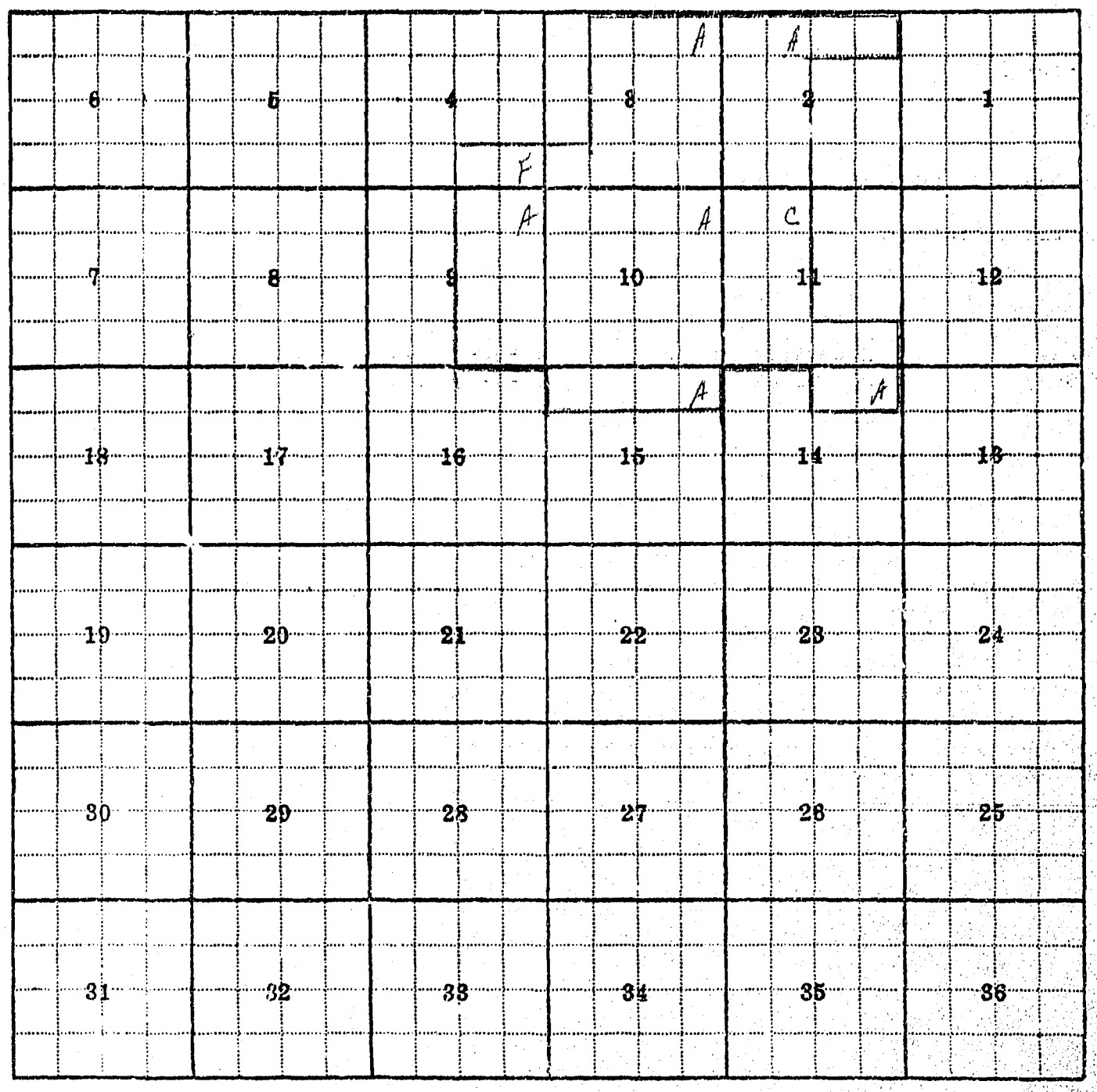

Land Ownership

F-1-A—5M--

County Chouteau

Farm Checked: Date 9-19-63

By Jim & Bob

STATE OF MONTANA
STATE ENGINEERS OFFICE
Water Resources Survey

T. 21N R. 8E Plat No. ~~114~~ 106

Photo No. 3R-18,19,20,110,108, 106, 4R-22

Legal Land Owner Harris Land & Cattle Co. Address Highwood

Operator Address

Water is delivered by:— 1. Private System; 2. Ditch Company; 3. State Project; 4. Federal Project; 5. Irrigation District

App. No. Decree No.	NAME OF APPROPRIATOR TO WHOM DECREED	NAME OF STREAM	Date App. Date Priority	Miner's Inches	In Use	NAME OF DITCH (Water Delivered By)	No.	R/F	Present Irr. Acres	Irrigable Acres
A-1266	Anna J. Olsen	3 Coulees Sec.7	5-10-06	120	yes	stock				
A-1200	Olaf Johnson	Coulee Sec. 8	5-11-04	all	no					
A-239	William Gray	Cherry Cr.	3-24-92	200	no					
A-913	Howell Harris	W.Br.Shonkin Creek	4-15-78	all	yes	Harris	1	R	54	
A-1216	Fred Lofgren	Coulee SW¼SE¼Sec.29	11-15-00	80	stock					
A-1177	Howell Harris	Coulee NW¼NW¼Sec.33	5-15-99	200	yes	(Part A-913)				
A-286	W.B. Daniel	Carilla Creek	4-29-90	50	no					
A-287	Daniel R. Linhard	"	8-30-97	150	no					
A-1347	Thos. Harry Watt	Coulee Sec.27	11-9-08	120	no					
A-612	Julius Hartfield	2Br.Cr.Keaster Cr.	12-21-03	all	no					
A-723	Daniel Rhinehart	M.Cr,Trib.Shonkin Cr.	8-30-97	350	stock					
A-572	Mary E. Berry	Highwood Creek	10-30-82	all	no					
A-1291	Daniel Rhinehart	Coulee NW¼SE¼Sec.26	8-30-97	350	no					
A-1402	Addie P. Harris	3 Spgs. NW¼ Sec.32	6-20-00	80	no					
A-51	Benjamin McMahon	Big Sag & Tribs.	6-15-05	160	no					
A-577	R.Buckland,Horace Clark	Highwood Creek	4-13-75	400	no					

NOTE: R—Denotes Regular Irrigation. F—Flood Irrigation.

Adequate Supply: Yes..... No..... Explain.....

Remarks.....

River Basin.....

Also in: Plat No. Twp. Rge.	Plat No. Twp. Rge.	Plat No. Twp. Rge.
Plat No. Twp. Rge.	Plat No. Twp. Rge.	Plat No. Twp. Rge.

Information From:
Howell Harris

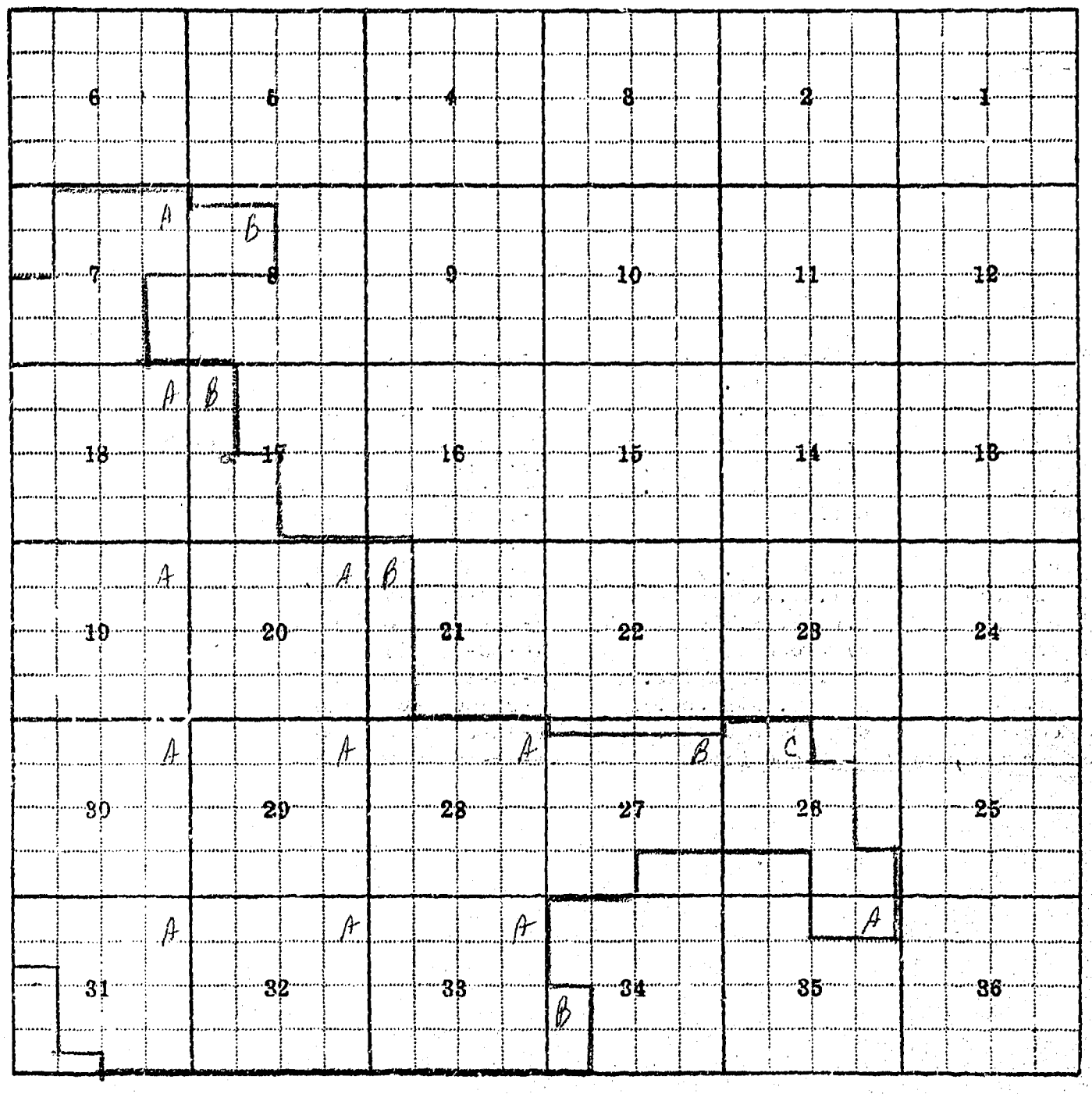

Land Ownership.....

.....

.....

F-1-A—5M—

County Chouteau

Farm Checked: Date 10-21-63

By Jim & Bob

STATE OF MONTANA
STATE ENGINEERS OFFICE
Water Resources Survey

T 21NR 8E Plat No 106

Photo No 3R-19, 4R-22

Legal Land Owner H. H. Jones etal Address

Operator Wilson Gray Address Highwood

Water is delivered by:— 1. Private System; 2. Ditch Company; 3. State Project; 4. Federal Project; 5. Irrigation District

App. No. Decree No.	NAME OF APPROPRIATOR TO WHOM DECREED	NAME OF STREAM	Date App. Date Priority	Miner's Inches	In Use	NAME OF DITCH (Water Delivered By)	No.	R/F	Present Irr. Acres	Irrigable Acres
A-1442	Joseph Schultz	Spring NW¼NW¼Sec.8	5-20-13	40	no					
		NO IRRIGATION								

NOTE: R—Denotes Regular Irrigation. F—Flood Irrigation.

Adequate Supply: Yes..... No..... Explain.....

Remarks.....

River Basin.....

Also in: Plat No..... Twp..... Rge..... | Plat No..... Twp..... Rge..... | Plat No..... Twp..... Rge.....
Plat No..... Twp..... Rge..... | Plat No..... Twp..... Rge..... | Plat No..... Twp..... Rge.....

Information From:
Wilson Gray

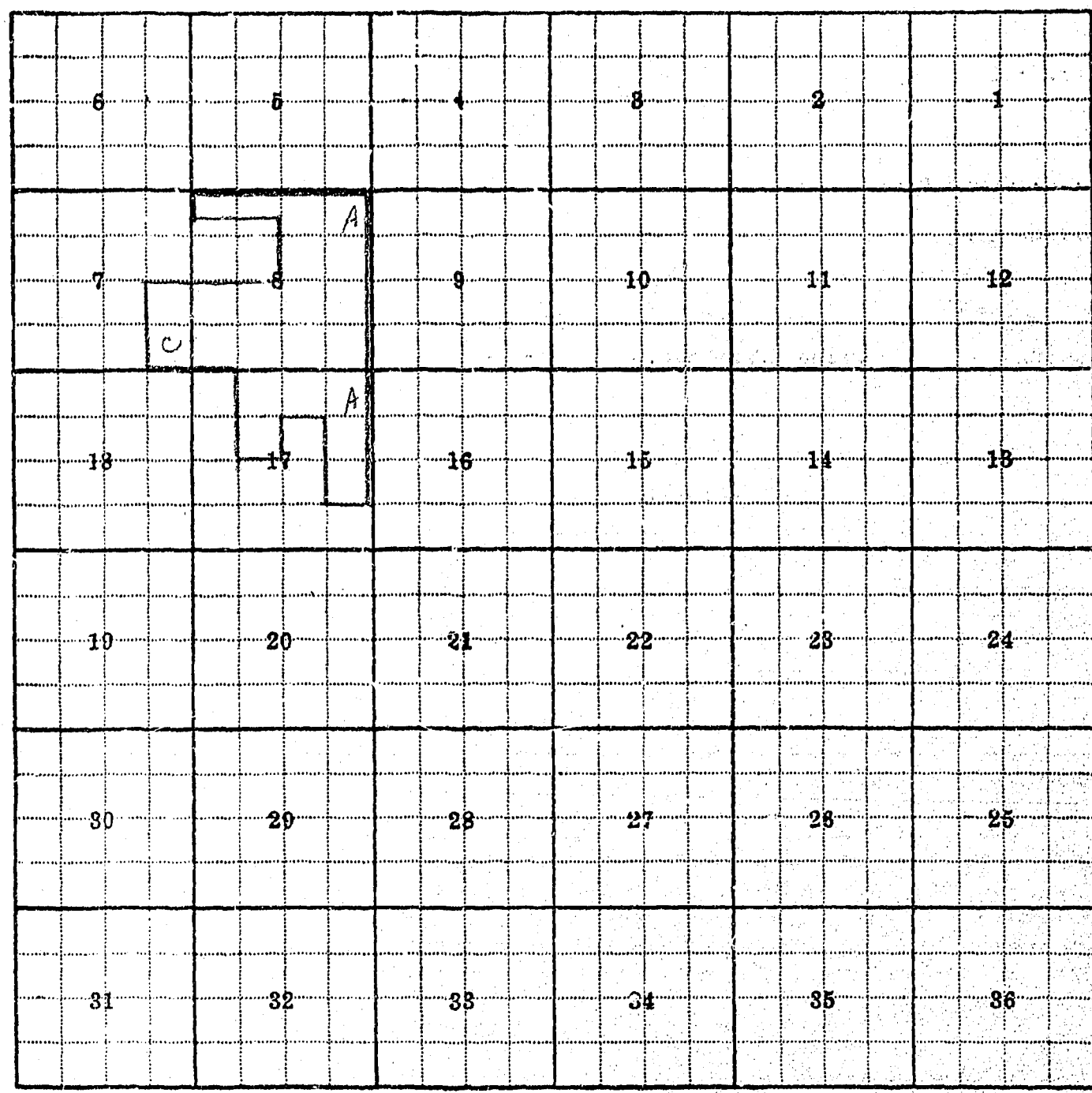

Land Ownership

F-1-A.—5M—

County Chouteau

Farm Checked: Date 9-19-63

By Jim & Bob

STATE OF MONTANA
STATE ENGINEERS OFFICE
Water Resources Survey

T 21N R 8E Plat No. 106

Photo No. 3R-22,23,106

Legal Land Owner Frank Lehman Jr. Address Priest River, Idaho

Operator M. L. Swan etal Address Highwood

Water is delivered by:— 1. Private System; 2. Ditch Company; 3. State Project; 4. Federal Project; 5. Irrigation District

App. No. Decree No.	NAME OF APPROPRIATOR TO WHOM DECREED	NAME OF STREAM	Date App. Date Priority	Miner's Inches	In Use	NAME OF DITCH (Water Delivered By)	No.	R/F	Present Irr. Acres	Irrigable Acres
A-1354	Julius E. Zochonke	Ctn.Cr.Trb.Keaster Cr.	9-1-98	200	yes	Zschonke	1	R	10	
A-47	Minnie C. Ludtke	Big Coulee & Spring	5-24-05	160	no					
A-48	"	Big Coulee	5-24-05	160	no					

NOTE: R—Denotes Regular Irrigation. F—Flood Irrigation.

Adequate Supply: Yes..... No..... Explain.....

Remarks.....

River Basin.....

Also in: Plat No..... Twp..... Rge.....	Plat No..... Twp..... Rge.....	Plat No..... Twp..... Rge.....
Plat No..... Twp..... Rge.....	Plat No..... Twp..... Rge.....	Plat No..... Twp..... Rge.....

Information From:

M. L. Swan

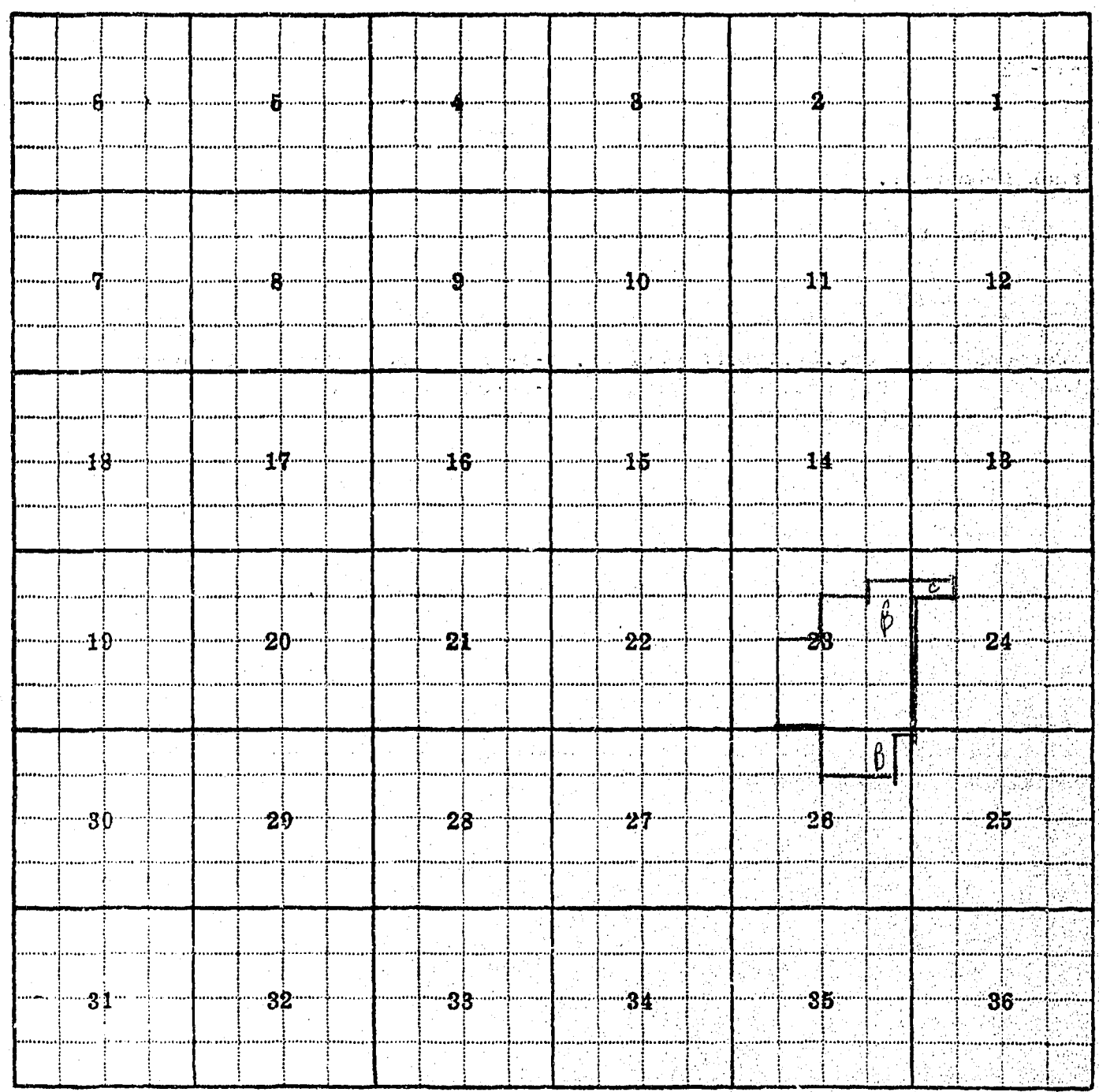

Land Ownership

F-1-A—5M—

County Chouteau

Farm Checked: Date 9-18-63

By

STATE OF MONTANA
STATE ENGINEERS OFFICE
Water Resources Survey

T. 21N R. 8E Plat No. 106

Photo No. 4R-26,3R-20,21,22,23, 106,108

Legal Land Owner L. R. Swan etux Address Highwood

Operator Address

Water is delivered by:— 1. Private System; 2. Ditch Company; 3. State Project; 4. Federal Project; 5. Irrigation District

App. No. Decree No.	NAME OF APPROPRIATOR TO WHOM DECREED	NAME OF STREAM	Date App. Date Priority	Miner's Inches	In Use	NAME OF DITCH (Water Delivered By)	No.	R/F	Present Irr. Acres	Irrigable Acres
A-1272	George S. Patterson	Cr.in Big Sag	6-3-84	200	stock					
A-1271	Oscar O. Parsons	Two Coulees	6-1-85	120	yes	Parsons	1	R	88	
A-911	Edward Keaster	S.Br.Shonkin Creek	7-10-88	100	stock					
A-908	"	M.Fk.Shonkin Creek	5-9-76	all	stock					
A-907	Mamie Keaster	M.Fk.Shonkin Creek	7-18-93	500	stock					
A-912	Oscar H. Parsons	S.Br.Shonkin Creek	8-4-83	all	stock					
A-1129	Annie A. Connolly Coal	Coulee Sec.19,21N,9E	4-23-03	160	stock					
A-454	Oscar A. Parsons	Elmers Coulee	5-19-90	200	no					
A-982	Andrew Ockerman	Spring Creek	5-22-83	120	no					
A-797	John W. Woodcock	Parsons Cr.	9-21-09	80	stock					
A-796	Chas. E. Duer	"	9-20-09	120	stock					
A-1265	Andrew Ackerman	2 Unnamed Mont.Streams	5-5-90	200	stock					

NOTE: R—Denotes Regular Irrigation. F—Flood Irrigation.

Adequate Supply: Yes..... No..... Explain.....

Remarks.....

River Basin.....

Also in: Plat No. 107 Twp. 21N Rge. 9E	Plat No..... Twp..... Rge.....	Plat No..... Twp..... Rge.....
Plat No..... Twp..... Rge.....	Plat No..... Twp..... Rge.....	Plat No..... Twp..... Rge.....

Information From:
Mr. Swan

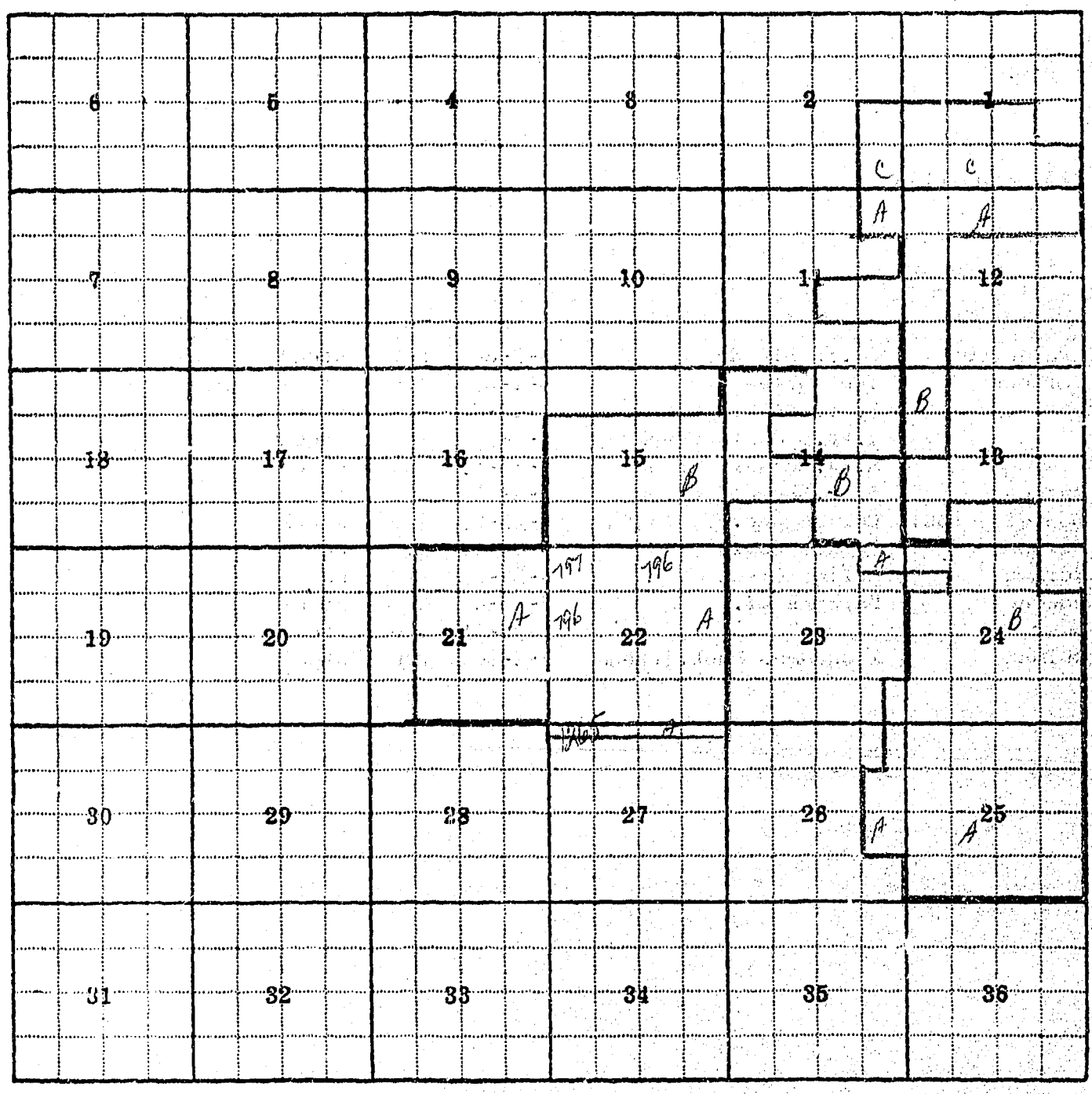

Land Ownership

107
21N 9E

F-1-A—5M—

County Chouteau

Farm Checked: Date 10-16-63

By Jim & Bob

STATE OF MONTANA
STATE ENGINEERS OFFICE
Water Resources Survey

T 21N R 9E Plat No. 107

Photo No. 3R-28,100

Legal Land Owner Bernard Bach Address Fort Benton

Operator Arnold Kuthoff Address Shonkin

Water is delivered by:— 1. Private System; 2. Ditch Company; 3. State Project; 4. Federal Project; 5. Irrigation District

App. No. Decree No.	NAME OF APPROPRIATOR TO WHOM DECREED	NAME OF STREAM	Date App. Date Priority	Miner's Inches	In Use	NAME OF DITCH (Water Delivered By)	No.	R/F	Present Irr. Acres	Irrigable Acres
A-1173	Robert Grandorf	Cle.&Spg.SW¼SW¼Sec.13	4-5-04	160	stock					
A-1326	Wm.Sudbrocker	"	9-26-03	160	stock					
		NO IRRIGATION								

NOTE: R—Denotes Regular Irrigation. F—Flood Irrigation.

Adequate Supply: Yes..... No..... Explain.....

Remarks.....

River Basin.....

Also in: Plat No. Twp. Rge.	Plat No. Twp. Rge.	Plat No. Twp. Rge.
Plat No. Twp. Rge.	Plat No. Twp. Rge.	Plat No. Twp. Rge.

Information From:
Bernard Bach



Land Ownership.....

F-1-A—5M—

County Chouteau

Farm Checked: Date 10-9-63

By Jim & Bob

STATE OF MONTANA
STATE ENGINEERS OFFICE
Water Resources Survey

T. 21N R. 9E Plat No. 107

Photo No. 3R-100,102

Legal Land Owner Jack E. & Nadine Bateman Address Shonkin

Operator Address

Water is delivered by:— 1. Private System; 2. Ditch Company; 3. State Project; 4. Federal Project; 5. Irrigation District

App. No. Decree No.	NAME OF APPROPRIATOR TO WHOM DECREED	NAME OF STREAM	Date App. Date Priority	Miner's Inches	In Use	NAME OF DITCH (Water Delivered By)	No.	R/F	Present Irr. Acres	Irrigable Acres
A-803	John W. Postill	Postill Creek	6-10-99	80	no					

NOTE: R—Denotes Regular Irrigation. F—Flood Irrigation.

Adequate Supply: Yes..... No..... Explain.....

Remarks.....

River Basin.....

Also in: Plat No. Twp. Rge.	Plat No. Twp. Rge.	Plat No. Twp. Rge.
Plat No. Twp. Rge.	Plat No. Twp. Rge.	Plat No. Twp. Rge.

Information From:
Jack Bateman

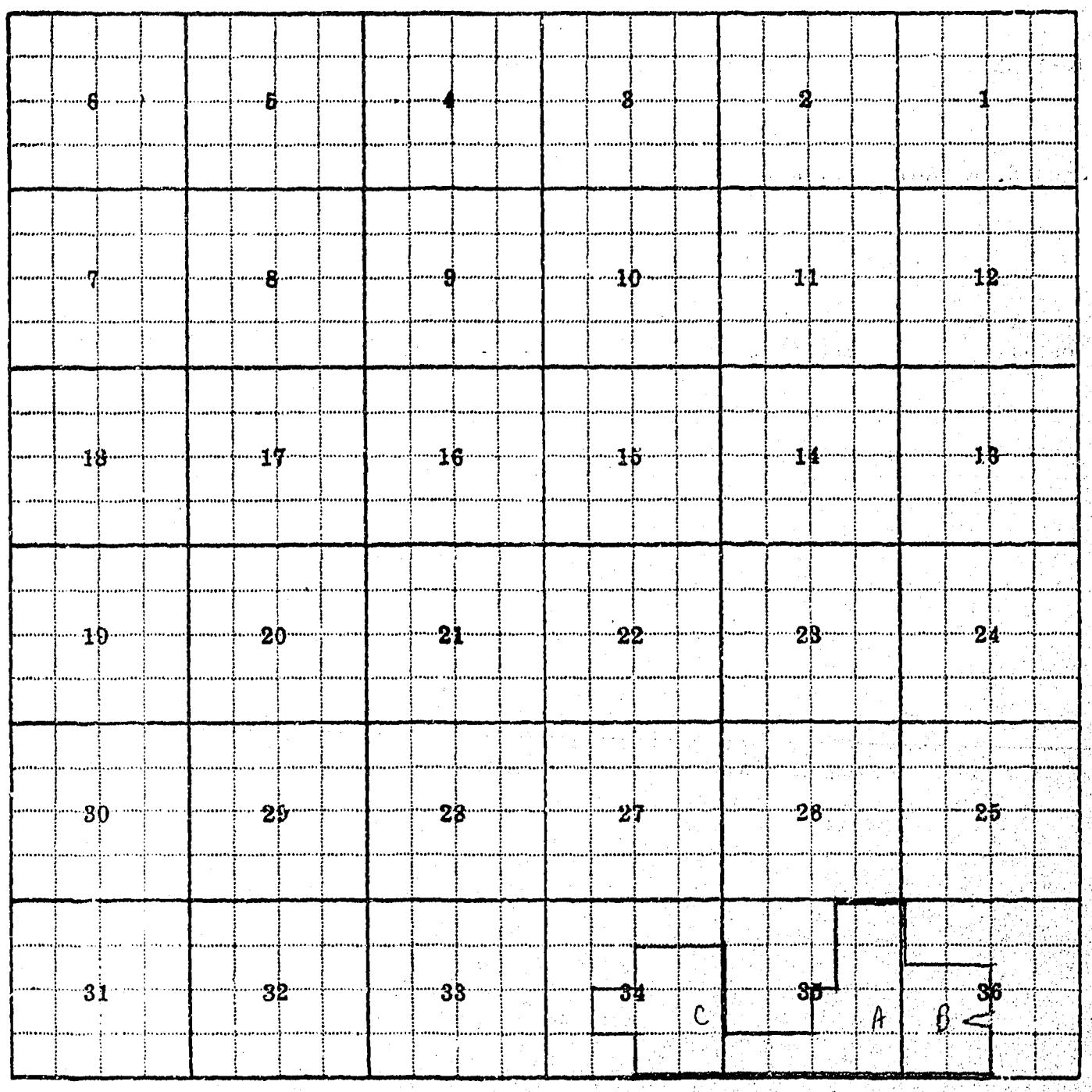

Land Ownership.....

F-1-A—5M—

County Chouteau

Farm Checked: Date 10-2-63

By Jim & Bob

STATE OF MONTANA
STATE ENGINEERS OFFICE
Water Resources Survey

T 21NR 9E Plat No. 107

Photo No. 4R-32

Legal Land Owner Joseph Dickhans Address Shonkin

Operator Address

Water is delivered by:— 1. Private System; 2. Ditch Company; 3. State Project; 4. Federal Project; 5. Irrigation District

App. No. Decree No.	NAME OF APPROPRIATOR TO WHOM DECREED	NAME OF STREAM	Date App. Date Priority	Miner's Inches	In Use	NAME OF DITCH (Water Delivered By)	No.	R/F	Present Irr. Acres	Irrigable Acres
A-1119	Robert & Bessie Burris	Coulee Sec. 1	8-1907	100	stock					
A-881	Wm.Carter,W.S.Packard,									
	John T. Patterson	Shonkin Creek	12-15-90	1000	pt,yes	Packard,Carter,Patterson	1	R	171	

NOTE: R—Denotes Regular irrigation. F—Flood Irrigation.

Adequate Supply: Yes..... No..... Explain.....

Remarks.....

River Basin

Also in: Plat No. 108 Twp. 21N Rge 10E	Plat No. Twp. Rge	Plat No. Twp. Rge
Plat No. Twp. Rge	Plat No. Twp. Rge	Plat No. Twp. Rge

Information From:
Joseph Dickhans

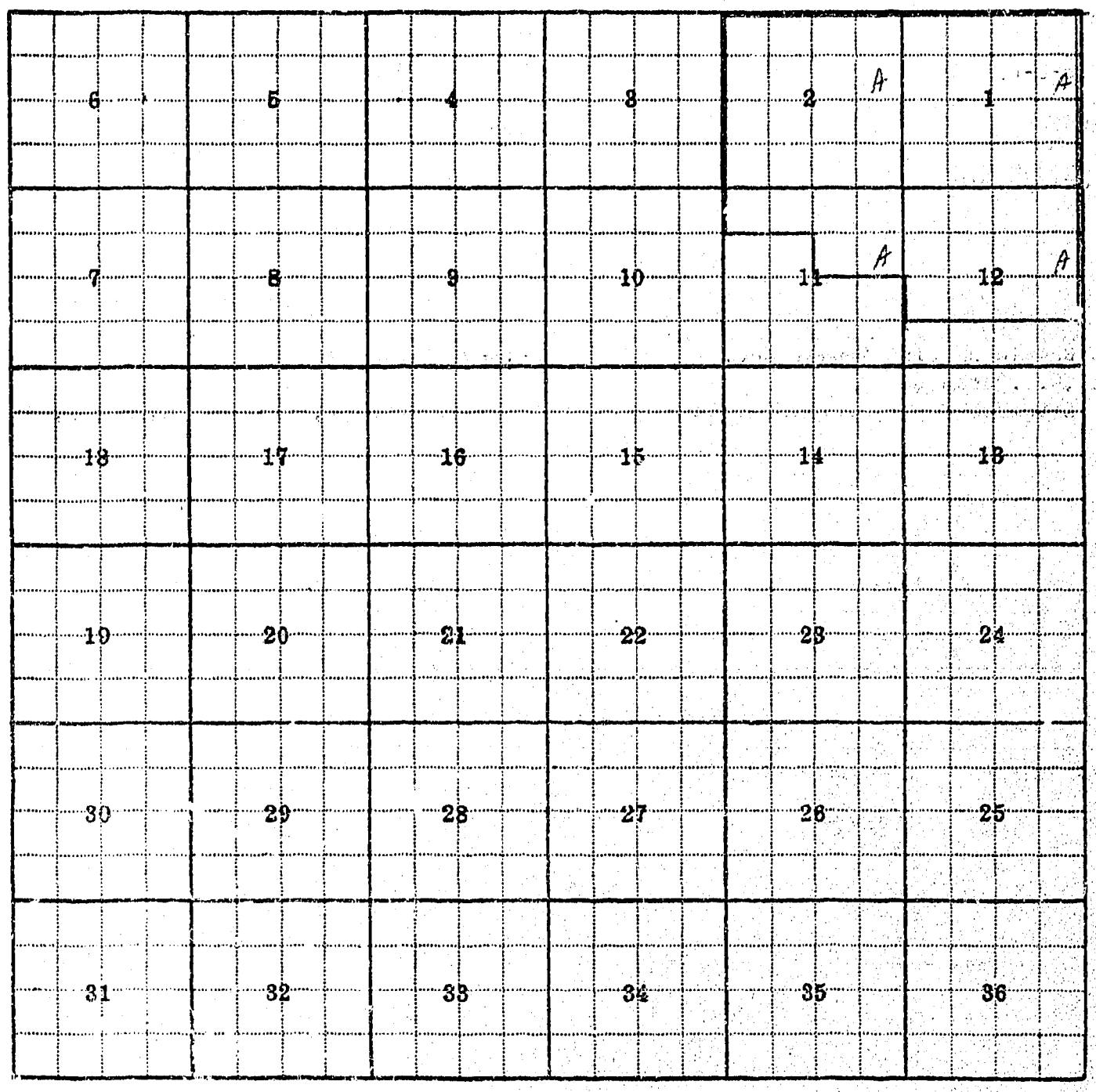

Land Ownership

F-1-A—5M—

County Chouteau

Farm Checked: Date 10-2-63

By Jim & Bob

STATE OF MONTANA
STATE ENGINEERS OFFICE
Water Resources Survey

T 21N R 9E Plat No. 107

Photo No. 4E-32

Legal Land Owner Joseph Dickhans Address Shonkin

Operator Address

Water is delivered by:— 1. Private System; 2. Ditch Company; 3. State Project; 4. Federal Project; 5. Irrigation District

App. No. Decree No.	NAME OF APPROPRIATOR TO WHOM DECREED	NAME OF STREAM	Date App. Date Priority	Miner's Inches	In Use	NAME OF DITCH (Water Delivered By)	No.	R/F	Present Irr. Acres	Irrigable Acres
A-1119	Robert & Bessie Burris	Coulee Sec. 1	8-1907	100	stock					
A-881	Wm. Carter, W. I. Packard,									
	John F. Patterson	Shonkin Creek	12-15-90	part	yes	Packard, Carter, Ptrsn.	1	R		
		DUPLICATE---HAS MORE DRAWING ON REVERSE SIDE								

NOTE: R—Denotes Regular Irrigation. F—Flood Irrigation.

Adequate Supply: Yes..... No..... Explain.....

Remarks.....

River Basin.....

Also in: Plat No. 108 Twp. 21N Rge. 10E	Plat No..... Twp..... Rge.....	Plat No..... Twp..... Rge.....
Plat No..... Twp..... Rge.....	Plat No..... Twp..... Rge.....	Plat No..... Twp..... Rge.....

Information From:
Joseph Dickhans

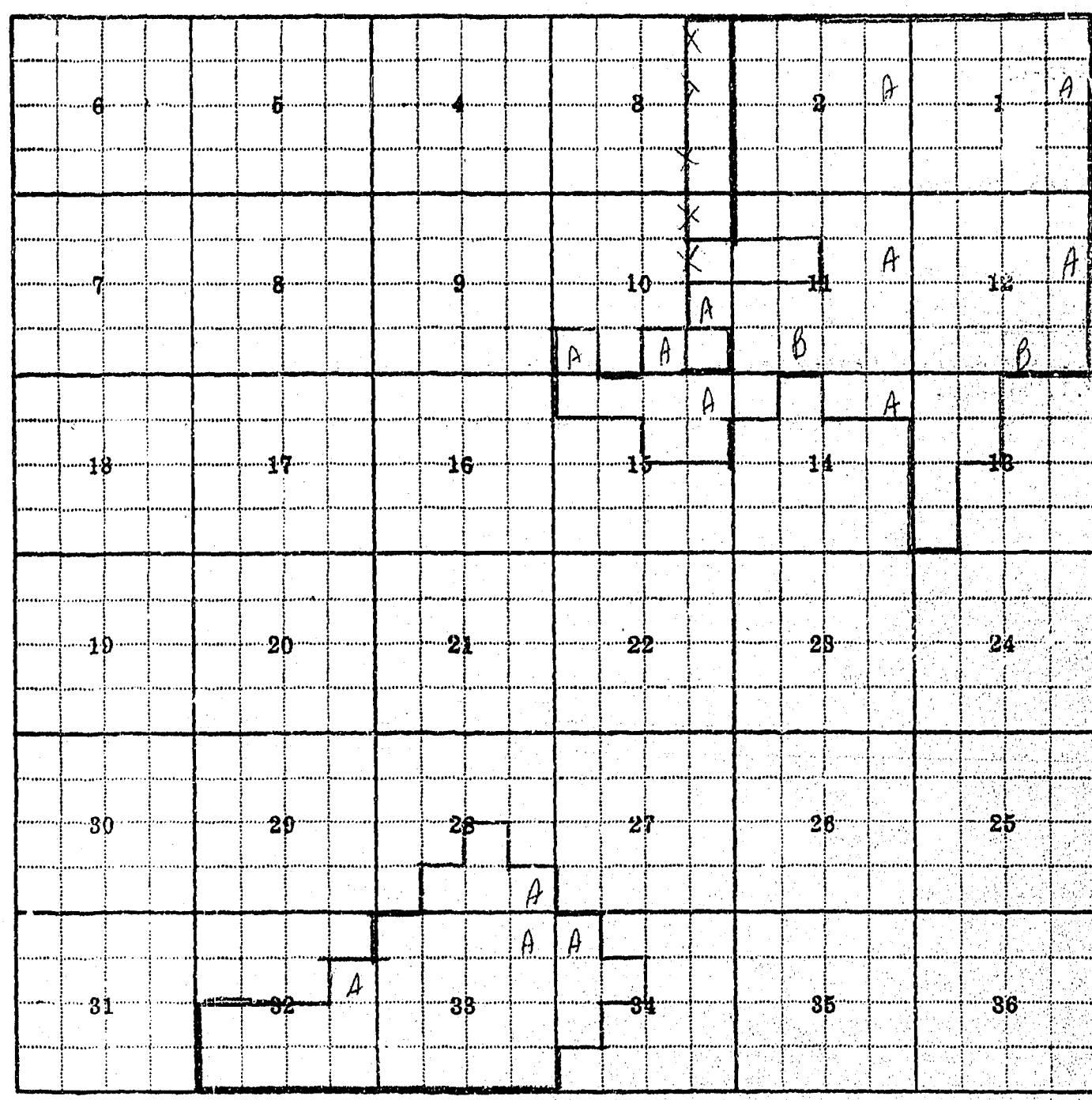

Land Ownership

F-1-A—5M—

County Chouteau

Farm Checked: Date 10-1962

By Jim & Bob

STATE OF MONTANA
STATE ENGINEERS OFFICE
Water Resources Survey

T. 21N R. 9E Plat No. 107

Photo No. 3R-24,25,104

Legal Land Owner Carl Klay Address Shonkin

Operator Address

Water is delivered by:— 1. Private System; 2. Ditch Company; 3. State Project; 4. Federal Project; 5. Irrigation District

App. No. Decree No.	NAME OF APPROPRIATOR TO WHOM DECREED	NAME OF STREAM	Date App. Date Priority	Miner's Inches	In Use	NAME OF DITCH (Water Delivered By)	No.	R/F	Present Irr. Acres	Irrigable Acres
A-633	Wm.M. Vanderhoof	Br.Lapley Creek	5-15-89	160	stock					
A-914	Robert Kilay	W.Br.Shonkin Creek	1-6-05	120	yes	Klay	1	R	10	
A-915	Ernest C. Leaming	W.Fk.Shonkin Creek	5-25-86	150	yes	"	1	R	9	
A-1247	Louise Waters,A.McLeish	Small Cr. Sec. 18	9-22-98	240	stock					

NOTE: R—Denotes Regular Irrigation. F—Flood Irrigation.

Adequate Supply: Yes..... No..... Explain.....

Remarks.....

.....River Basin.....

Also in: Plat No..... Twp..... Rge.....	Plat No..... Twp..... Rge.....	Plat No..... Twp..... Rge.....
Plat No..... Twp..... Rge.....	Plat No..... Twp..... Rge.....	Plat No..... Twp..... Rge.....

Information From:
Carl Klay

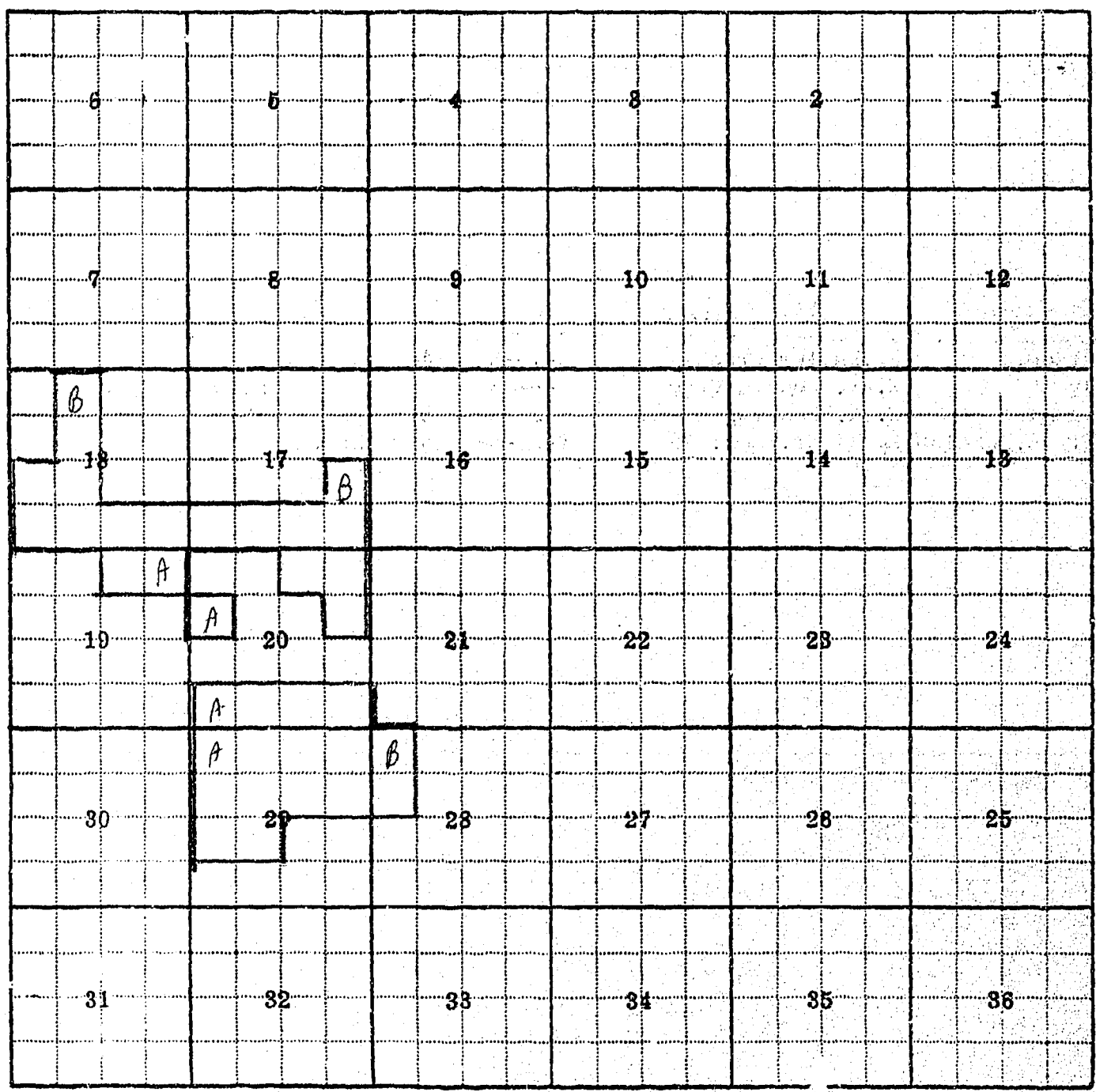

Land Ownership

F-1-A—5M—

County Chouteau

Farm Checked: Date 10-1-63

By Jim & Bob

STATE OF MONTANA
STATE ENGINEERS OFFICE
Water Resources Survey

T 21N R 9E Plat No. 107

Photo No. 3R-104,102,26

Legal Land Owner Lawrence Klay Address Shonkin

Operator same Address

Water is delivered by:— 1. Private System; 2. Ditch Company; 3. State Project; 4. Federal Project; 5. Irrigation District

App. No. Decree No.	NAME OF APPROPRIATOR TO WHOM DECREED	NAME OF STREAM	Date App. Date Priority	Miner's Inches	In Use	NAME OF DITCH (Water Delivered By)	No.	R/F	Present Irr. Acres	Irrigable Acres
A-621	Robert Klay	Lacey Creek	12-23-02	80	stock,dom.					
A-622	Thomas Lacey	Lacey Creek	6-15-77	800	yes,pt. stock & dom.					

NOTE: R—Denotes Regular Irrigation. F—Flood Irrigation.

Adequate Supply: Yes..... No..... Explain.....

Remarks.....

River Basin.....

Also in: Plat No..... Twp..... Rge.....	Plat No..... Twp..... Rge.....	Plat No..... Twp..... Rge.....
Plat No..... Twp..... Rge.....	Plat No..... Twp..... Rge.....	Plat No..... Twp..... Rge.....

Information From:
Mr. L. Klay

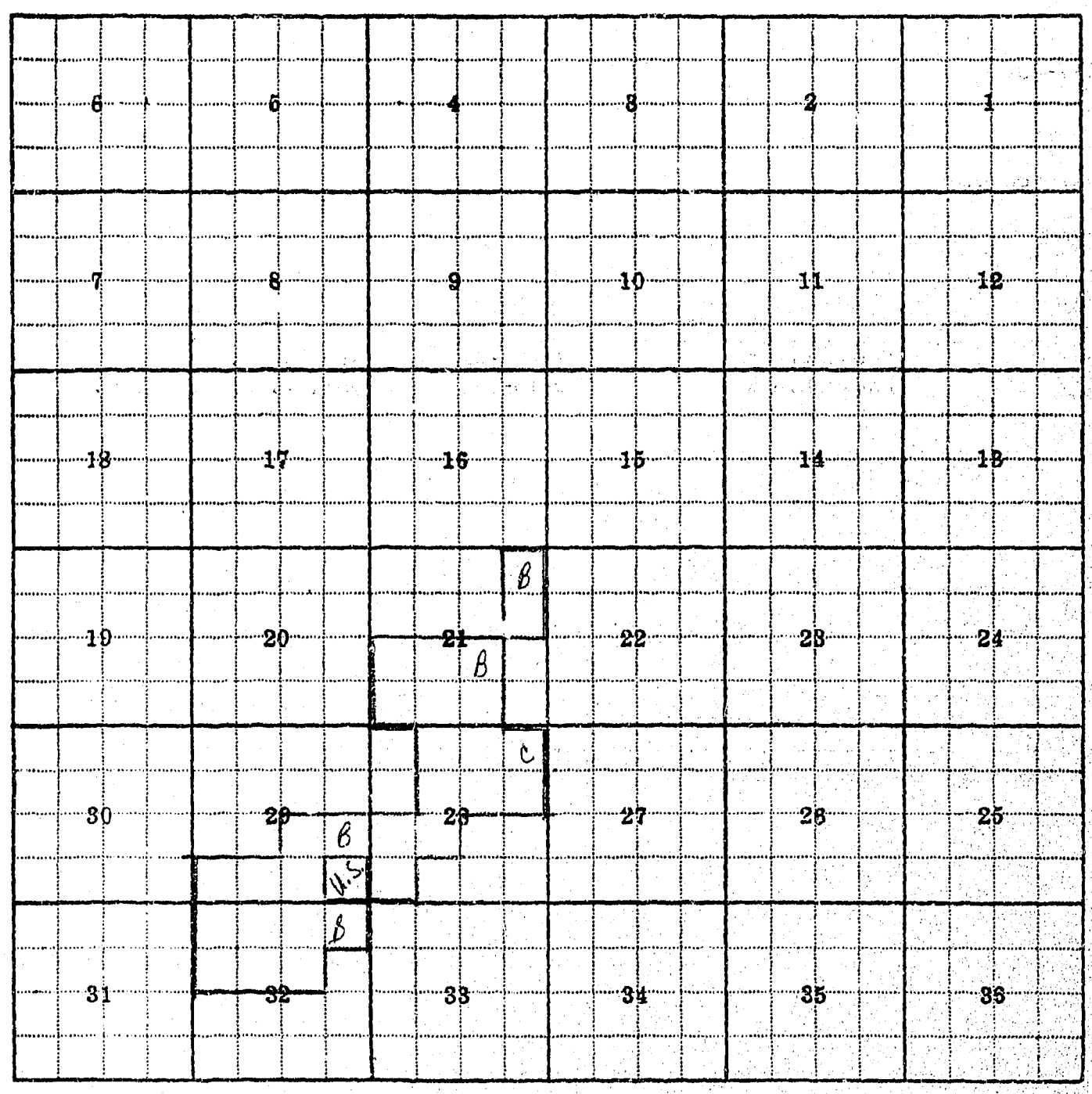

Land Ownership _____

_____

_____

F-1-A—5M—

County Chouteau

Farm Checked: Date 10-9-63

By Jim & Bob

STATE OF MONTANA
STATE ENGINEERS OFFICE
Water Resources Survey

T 21N R 9E Plat No. 107

Photo No. 4R-28,30

Legal Land Owner Mary E. Klay etal Address Shonkin

Operator John Draper Address Shonkin

Water is delivered by:— 1. Private System; 2. Ditch Company; 3. State Project; 4. Federal Project; 5. Irrigation District

App. No. Decree No.	NAME OF APPROPRIATOR TO WHOM DECREED	NAME OF STREAM	Date App. Date Priority	Miner's Inches	In Use	NAME OF DITCH (Water Delivered By)	No.	R/F	Present Irr. Acres	Irrigable Acres
A-608	Mary Smith	W.Br.Shonkin	8-1-93	250	yes	Smith	1	R	29	25

NOTE: R—Denotes Regular Irrigation. F—Flood Irrigation.

Adequate Supply: Yes..... No..... Explain.....

Remarks.....

River Basin

Also in: Plat No. 95 Twp. 22N Rge. 9E	Plat No. ..... Twp. ..... Rge.	Plat No. ..... Twp. ..... Rge. .....
Plat No. ..... Twp. ..... Rge.	Plat No. ..... Twp. ..... Rge.	Plat No. ..... Twp. ..... Rge. .....

Information From:
John Draper



Land Ownership

F-1-A—5M—

County Chouteau

Farm Checked: Date 9-19-63

By Jim & Bob

STATE OF MONTANA
STATE ENGINEERS OFFICE
Water Resources Survey

T 21N R 9E Plat No. 107

Photo No. 3R-104

Legal Land Owner Oscar Klay Address Shonkin

Operator M. L. Swan Address Highwood

Water is delivered by:— 1. Private System; 2. Ditch Company; 3. State Project; 4. Federal Project; 5. Irrigation District

App. No. Decree No.	NAME OF APPROPRIATOR TO WHOM DECREED	NAME OF STREAM	Date App. Date Priority	Miner's Inches	In Use	NAME OF DITCH (Water Delivered By)	No.	R/F	Present Irr. Acres	Irrigable Acres
A-901	Laura E. Bryant	E.Trib.W.Shonkin Cr.	1-18-10	240	stock					

NOTE: R—Denotes Regular Irrigation. F—Flood Irrigation.

Adequate Supply: Yes..... No..... Explain.....

Remarks.....

River Basin.....

Also in: Plat No..... Twp..... Rge.....	Plat No..... Twp..... Rge.....	Plat No..... Twp..... Rge.....
Plat No..... Twp..... Rge.....	Plat No..... Twp..... Rge.....	Plat No..... Twp..... Rge.....

Information From:
M. L. Swan

6	5	4	3	2	1
7	8	9	10	11	12
18	17	16	15	14	13
19	20	21	22	23	24
30 B	29	28	27	26	25
31 A	32	33	34	35	36

Land Ownership

F-1-A—5M—

County Chouteau

Farm Checked: Date 10-3-63

By Jim & Bob

STATE OF MONTANA
STATE ENGINEERS OFFICE
Water Resources Survey

T. 21N R. 9E Plat No. 107

Photo No. 3R-27,28,29,104,102. 4R-30,32

Legal Land Owner Arnold Kuttoff Address Shonkin

Operator Address

Water is delivered by:— 1. Private System; 2. Ditch Company; 3. State Project; 4. Federal Project; 5. Irrigation District

App. No. Decree No.	NAME OF APPROPRIATOR TO WHOM DECREED	NAME OF STREAM	Date App. Date Priority	Miner's Inches	In Use	NAME OF DITCH (Water Delivered By)	No.	R/F	Present Irr. Acres	Irrigable Acres
A-1185	Sophia Heydt	Coulee NE¼NE¼Sec.13	7-16-99	80	stock					
A-1404	August Heydt	2Spgs.,Cle.Sec.13	6-23-95	600	stock					
A-881	Carter,Packard, Patter-									
	son part of	Shonkin Creek	12-15-90	part	1000	Packard,Carter,Patrsn.	1	R	50	

NOTE: R—Denotes Regular Irrigation. F—Flood Irrigation.

Adequate Supply: Yes..... No..... Explain.....

Remarks.....

River Basin.....

Also in: Plat No..... Twp..... Rge.....	Plat No..... Twp..... Rge.....	Plat No..... Twp..... Rge.....
Plat No..... Twp..... Rge.....	Plat No..... Twp..... Rge.....	Plat No..... Twp..... Rge.....

Information From:
Arnold Kuttoff

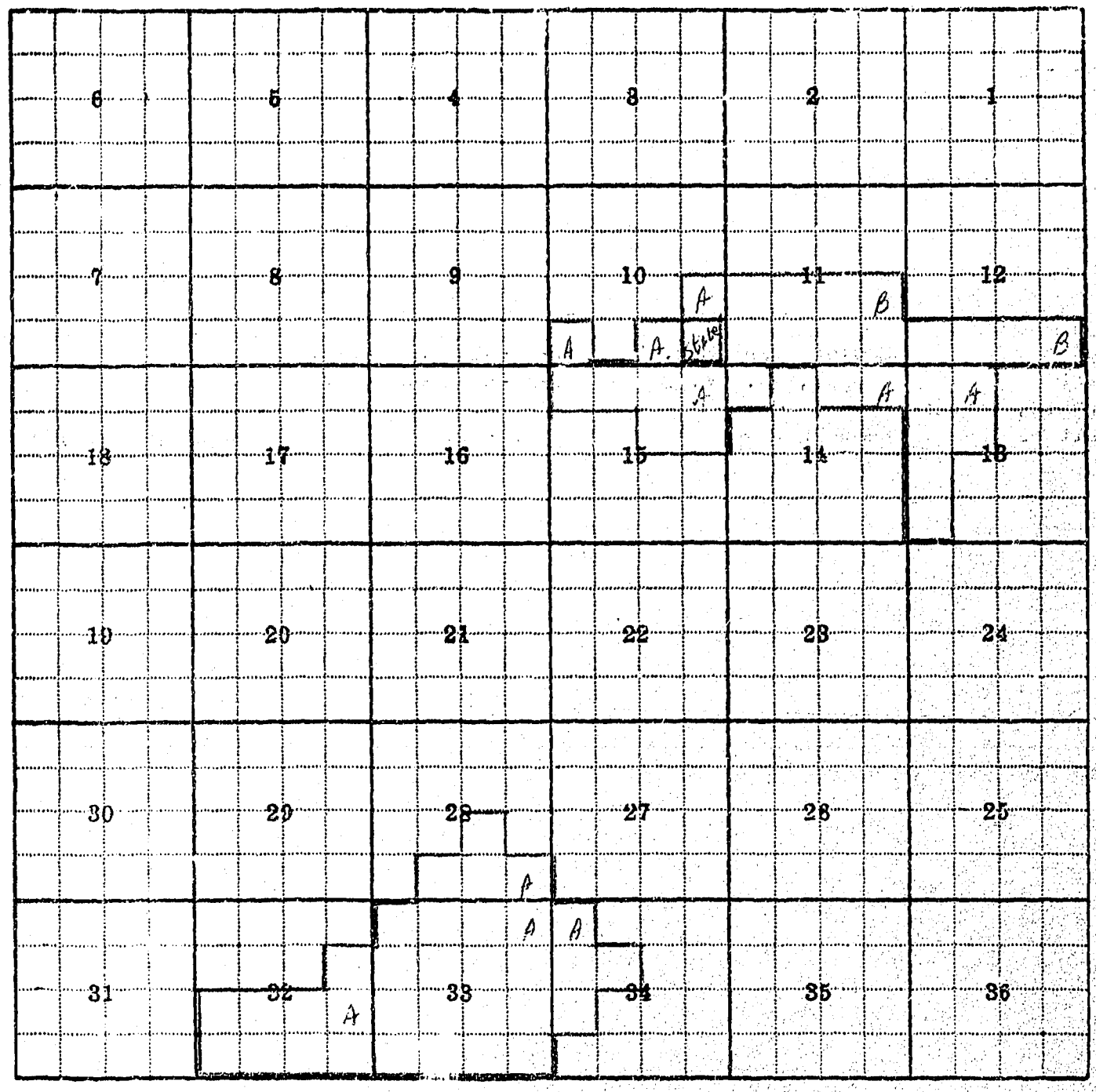

Land Ownership

F-1-A—5M—

County Chouteau

Farm Checked: Date 10-1-63

By Jim & Bob

STATE OF MONTANA
STATE ENGINEERS OFFICE
Water Resources Survey

T 21N R 9E Plat No. 107

Photo No. 3R-27, 26

Legal Land Owner Harry Lacey Address Shonkin

Operator Address

Water is delivered by:— 1. Private System; 2. Ditch Company; 3. State Project; 4. Federal Project; 5. Irrigation District

App. No. Decree No.	NAME OF APPROPRIATOR TO WHOM DECREED	NAME OF STREAM	Date App. Date Priority	Miner's Inches	In Use	NAME OF DITCH (Water Delivered By)	No.	R/F	Present Irr. Acres	Irrigable Acres
A-622	Thomas Lacey	Lacey Creek	6-15-77	800	yes	ditch	1	R	38	
A-623	"	"	1884	400	yes	"	1	R	23	

NOTE: R—Denotes Regular Irrigation. F—Flood Irrigation.

Adequate Supply: Yes..... No..... Explain Irrigates when there is sufficient stream flow.

Remarks..

River Basin

Also in: Plat No..... Twp..... Rge.....	Plat No..... Twp..... Rge.....	Plat No..... Twp..... Rge.....
Plat No..... Twp..... Rge.....	Plat No..... Twp..... Rge.....	Plat No..... Twp..... Rge.....

Information From:
Harry Lacey

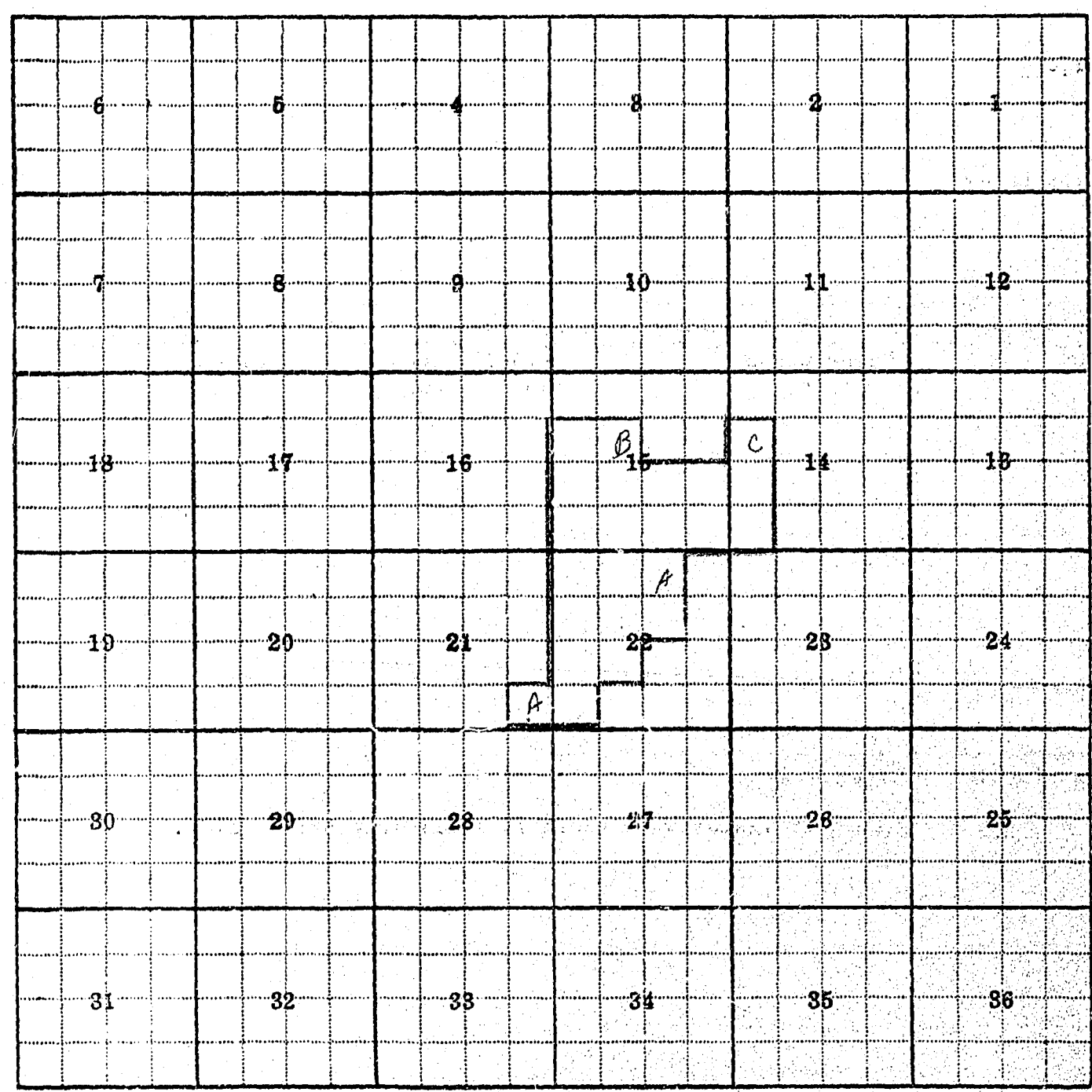

Land Ownership

F-1-A—5M—

County Chouteau

Farm Checked: Date 10-9-63

By Jim & Bob

STATE OF MONTANA
STATE ENGINEERS OFFICE
Water Resources Survey

T 21N R 9E Plat No. 107

Photo No. 3R-24,104

Legal Land Owner Wm. R. & Rudolph Lehmam Address Shonkin

Operator Address

Water is delivered by:— 1. Private System; 2. Ditch Company; 3. State Project; 4. Federal Project; 5. Irrigation District

App. No. Decree No.	NAME OF APPROPRIATOR TO WHOM DECREED	NAME OF STREAM	Date App. Date Priority	Miner's Inches	In Use	NAME OF DITCH (Water Delivered By)	No.	R/F	Present Irr. Acres	Irrigable Acres
A-613	Frank Lehman	Sp. NW¼SE¼ Sec. 19	9-15-10	40	no					
		NO IRRIGATION								

NOTE: R—Denotes Regular Irrigation. F—Flood Irrigation.

Adequate Supply: Yes..... No..... Explain.....

Remarks.....

River Basin.....

Also in: Plat No..... Twp..... Rge.....	Plat No..... Twp..... Rge.....	Plat No..... Twp..... Rge.....
Plat No..... Twp..... Rge.....	Plat No..... Twp..... Rge.....	Plat No..... Twp..... Rge.....

Information From: Mrs. Wm. Lehman

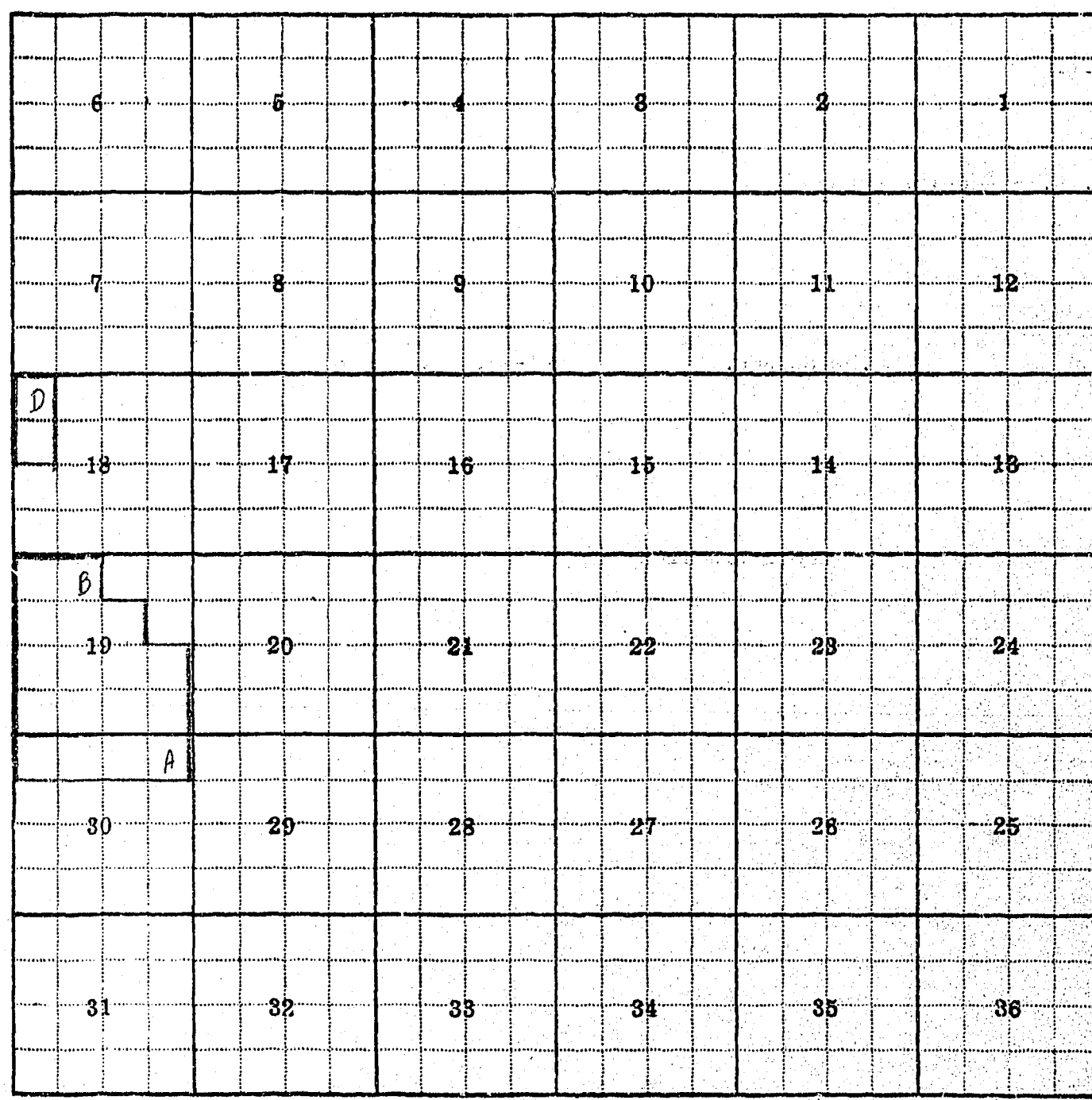

Land Ownership.....

.....

.....

F-1-A—5M—

County Chouteau

Farm Checked: Date 10-2-63

By Jim & Bob

STATE OF MONTANA
STATE ENGINEERS OFFICE
Water Resources Survey

T 21N R 9E Plat No. 107

Photo No. 3R-29, 4R-30

Legal Land Owner Arthur & Frankie McCafferty Address Shonkin

Operator Address

Water is delivered by:— 1. Private System; 2. Ditch Company; 3. State Project; 4. Federal Project; 5. Irrigation District

App. No. Decree No.	NAME OF APPROPRIATOR TO WHOM DECREED	NAME OF STREAM	Date App. Date Priority	Miner's Inches	In Use	NAME OF DITCH (Water Delivered By)	No.	R/F	Present Irr. Acres	Irrigable Acres
A-1089	Wm. Witt	Witt Creek	6-1-91	500	stock					
A-1091	"	W.Fk.Witt Creek	1-26-94	200	stock					
A-1352	"	Dry Cle.Sec.17	1-26-964	100	stock					

NOTE: R—Denotes Regular Irrigation. F—Flood Irrigation.

Adequate Supply: Yes..... No..... Explain.....

Remarks.....

River Basin.....

Also in: Plat No..... Twp..... Rge.....	Plat No..... Twp..... Rge.....	Plat No..... Twp..... Rge.....
Plat No..... Twp..... Rge.....	Plat No..... Twp..... Rge.....	Plat No..... Twp..... Rge.....

Information From:

Mr. McCafferty

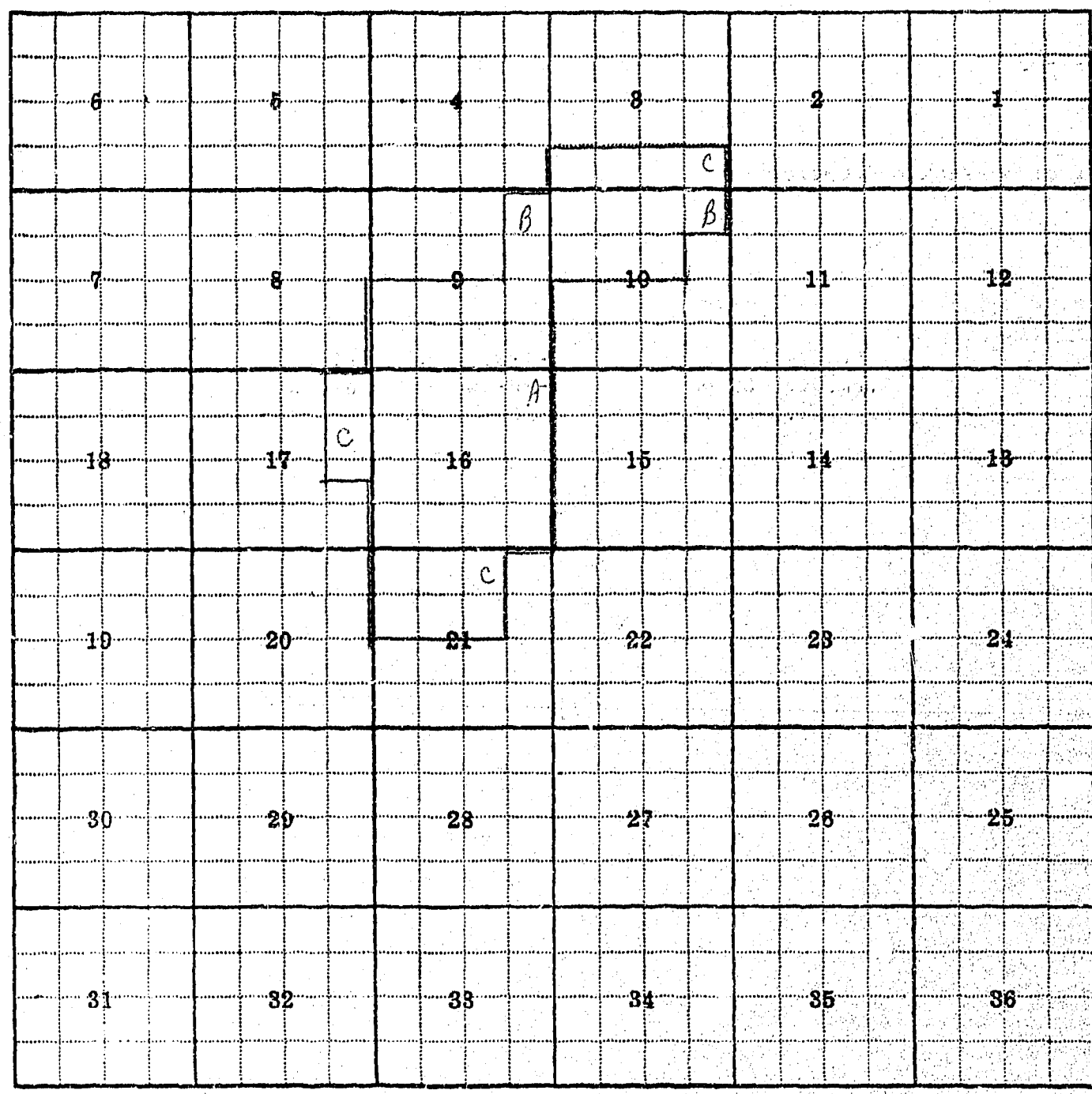

Land Ownership

F-1-A—5M—

County Chouteau

Farm Checked: Date 10-16-63

By Jim & Bob

STATE OF MONTANA
STATE ENGINEERS OFFICE
Water Resources Survey

T. 21N R. 9E Plat No. 107

Photo No. 4R-30,28,3R025

Legal Land Owner Orville B. Morris Address Fort Benton

Operator Floyd J. Zanto Address

Water is delivered by:— 1. Private System; 2. Ditch Company; 3. State Project; 4. Federal Project; 5. Irrigation District

Adj. No. Decree No.	NAME OF APPROPRIATOR TO WHOM DECREED	NAME OF STREAM	Date App. Date Priority	Miner's Inches	In Use	NAME OF DITCH (Water Delivered By)	No.	R/F	Present Irr. Acres	Irrigab Acres
D-33	Joseph Cabell	Shonkin Creek	1875		yes	Cabell	1	R	36	28
A-895	Chas. P. O'Reelly	"	8-6-10	100	yes	O'Rielly	1	R	10	7

NOTE: R—Denotes Regular Irrigation. F—Flood Irrigation.

Adequate Supply: Yes..... No..... Explain.....

Remarks.....

River Basin.....

Also in: Plat No. 95 Twp. 22N Rge. 9E	Plat No. ..... Twp. ..... Rge.	Plat No. ..... Twp. ..... Rge. .....
Plat No. ..... Twp. ..... Rge.	Plat No. ..... Twp. ..... Rge.	Plat No. ..... Twp. ..... Rge. .....

Information From:
Floyd Zanto

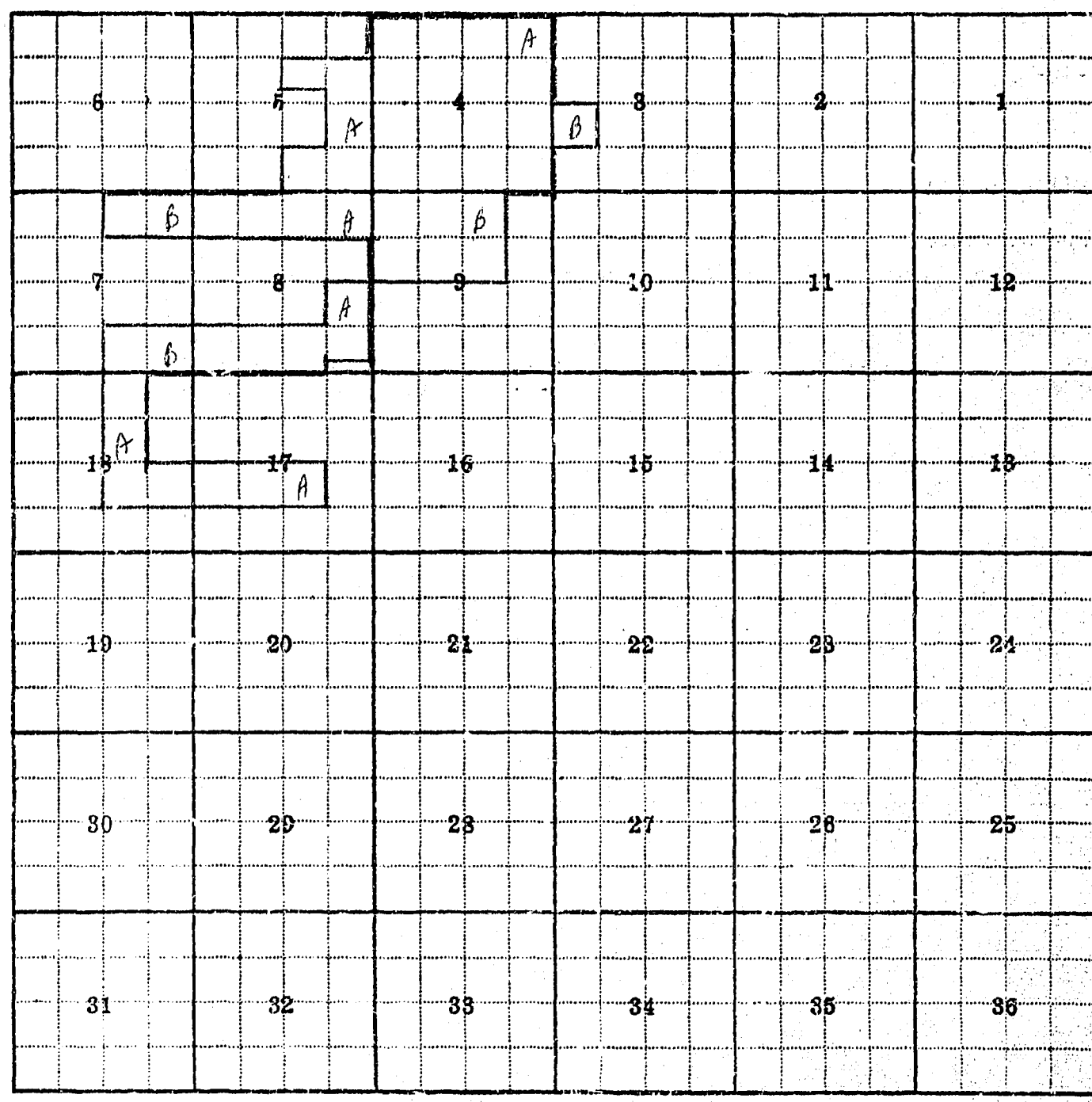

Land Ownership

F-1-A—5M—

County Chouteau

Farm Checked: Date 9-17-63

By Jim & Bob

Legal Land Owner L. R. Swan

STATE OF MONTANA
STATE ENGINEERS OFFICE
Water Resources Survey

T 21N R 9E Plat No. 107

Photo No. 3R-24

Address Highwood Creek

Operator

Address

Water is delivered by:— 1. Private System; 2. Ditch Company; 3. State Project; 4. Federal Project; 5. Irrigation District

App. No. Decree No.	NAME OF APPROPRIATOR TO WHOM DECREED	NAME OF STREAM	Date App. Date Priority	Miner's Inches	In Use	NAME OF DITCH (Water Delivered By)	No.	R/F	Present Irr. Acres	Irrigable Acres
A-1131	John Connolly	Coulee Sec. 19	4-23-03	80	stock					
		NO IRRIGATION								

NOTE: R—Denotes Regular Irrigation. F—Flood Irrigation.

Adequate Supply: Yes No Explain

Remarks

River Basin

Also in: Plat No. 106 Twp. 21N Rge. 8E	Plat No. 95 Twp. 21N Rge. 9E	Plat No. Twp. Rge.
Plat No. Twp. Rge.	Plat No. Twp. Rge.	Plat No. Twp. Rge.

Information From:
L. W. Swan

6	5	4	3	2	1
7	8	9	10	11	12
18	17	16	15	14	13
19 E	20	21	22	23	24
30	29	28	27	26	25
31	32	33	34	35	36

Land Ownership

F-1-A—5M—

County Chouteau

Farm Checked: Date 11-1-63

By Jim & Bob

STATE OF MONTANA
STATE ENGINEERS OFFICE
Water Resources Survey

T 21N R 9E Plat No. 107

Photo No. 3R-28,29,100,102

Legal Land Owner Woodcock Land & Cattle Co. Address Shonkin

Operator Alfred Rowe Address "

Water is delivered by:— 1. Private System; 2. Ditch Company; 3. State Project; 4. Federal Project; 5. Irrigation District

App. No. Decree No.	NAME OF APPROPRIATOR TO WHOM DECREED	NAME OF STREAM	Date App. Date Priority	Miner's Inches	In Use	NAME OF DITCH (Water Delivered By)	No.	R/F	Present Irr. Acres	Irrigable Acres
A-1201	John Johnstone	2 Cle. SW¼SE¼28, SWNE26	10-17-01	80	stock					
A-1413	Maria Johnston	Spg. SE¼23, Martin Cr.	5-29-01	40	stock					
				160						
A-1445	Richard Stenton	Spg. SW¼SE¼Sec. 34	1-10-01	20	stock					

NOTE: R—Denotes Regular Irrigation. F—Flood Irrigation.

Adequate Supply: Yes..... No..... Explain.....

Remarks.....

River Basin.....

Also in: Plat No..... Twp..... Rge..... | Plat No..... Twp..... Rge..... | Plat No..... Twp..... Rge.....
Plat No..... Twp..... Rge..... | Plat No..... Twp..... Rge..... | Plat No..... Twp..... Rge.....

Information From: Lewis Woodcock

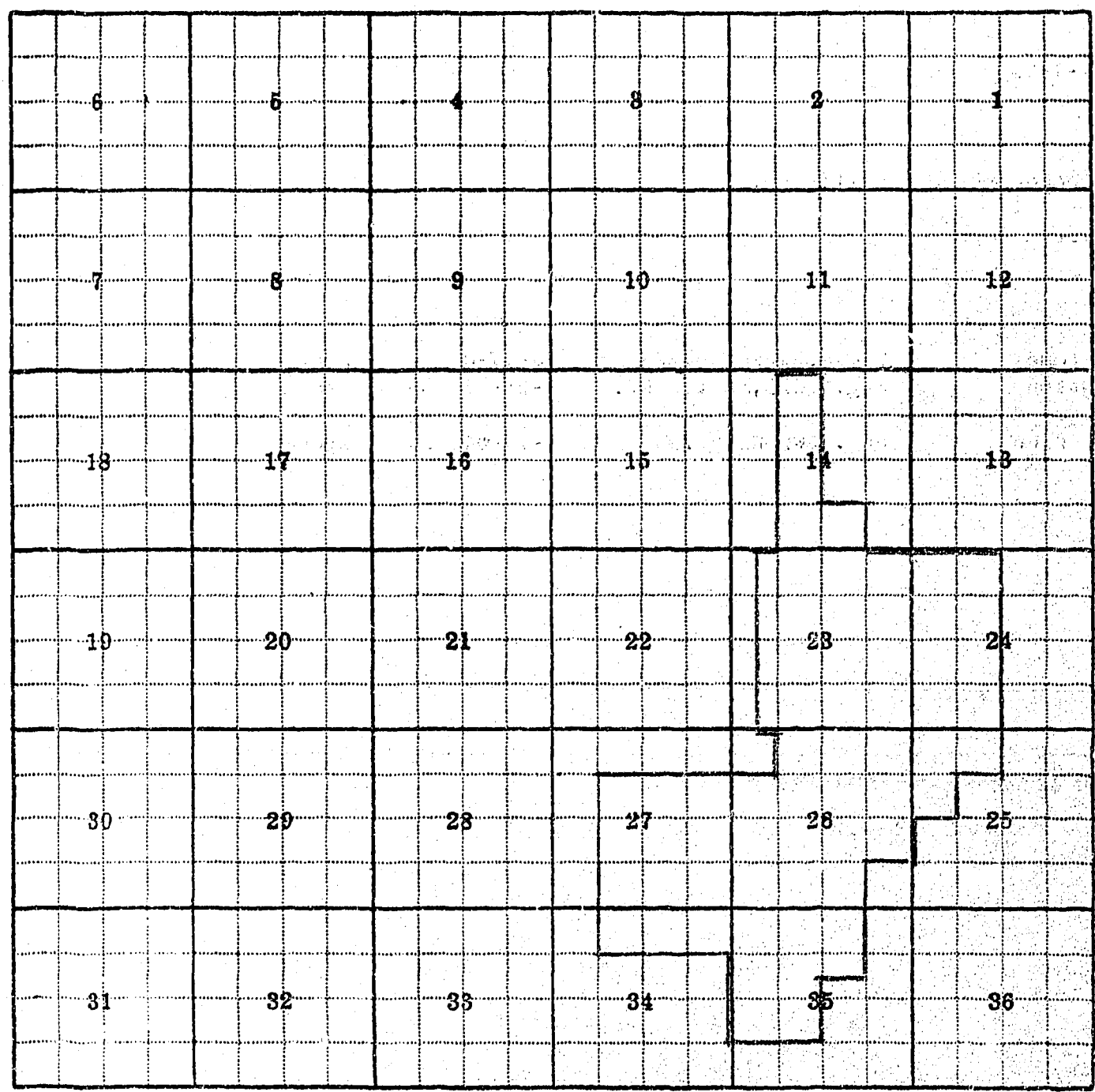

Land Ownership_____

_____

_____

F-1-A—5M—

County Chouteau

Farm Checked: Date 10-16-63

By Jim & Bob

STATE OF MONTANA
STATE ENGINEERS OFFICE
Water Resources Survey

T 21N R 9E Plat No. 107

Photo No. 4R-28

Legal Land Owner Mary Zanto Address Great Falls

Operator Floyd Zanto Address Shonkin

Water is delivered by:— 1. Private System; 2. Ditch Company; 3. State Project; 4. Federal Project; 5. Irrigation District

App. No. Decree No.	NAME OF APPROPRIATOR TO WHOM DECREED	NAME OF STREAM	Date App. Date Priority	Miner's Inches	In Use	NAME OF DITCH (Water Delivered By)	No.	R/F	Present Irr. Acres	Irrigable Acres
A-52	J.H. Rice	Sag Creek	4-4-01	200	no					
GW-182	Mary E. Zanto	Well	1946		stock					

NOTE: R—Denotes Regular Irrigation. F—Flood Irrigation.

Adequate Supply: Yes..... No..... Explain.....

Remarks.....

River Basin.....

Also in:								
Plat No. 95	Twp. 22N	Rge. 9E	Plat No.	Twp.	Rge.	Plat No.	Twp.	Rge.
Plat No.	Twp.	Rge.	Plat No.	Twp.	Rge.	Plat No.	Twp.	Rge.

Information From:
Floyd Zanto

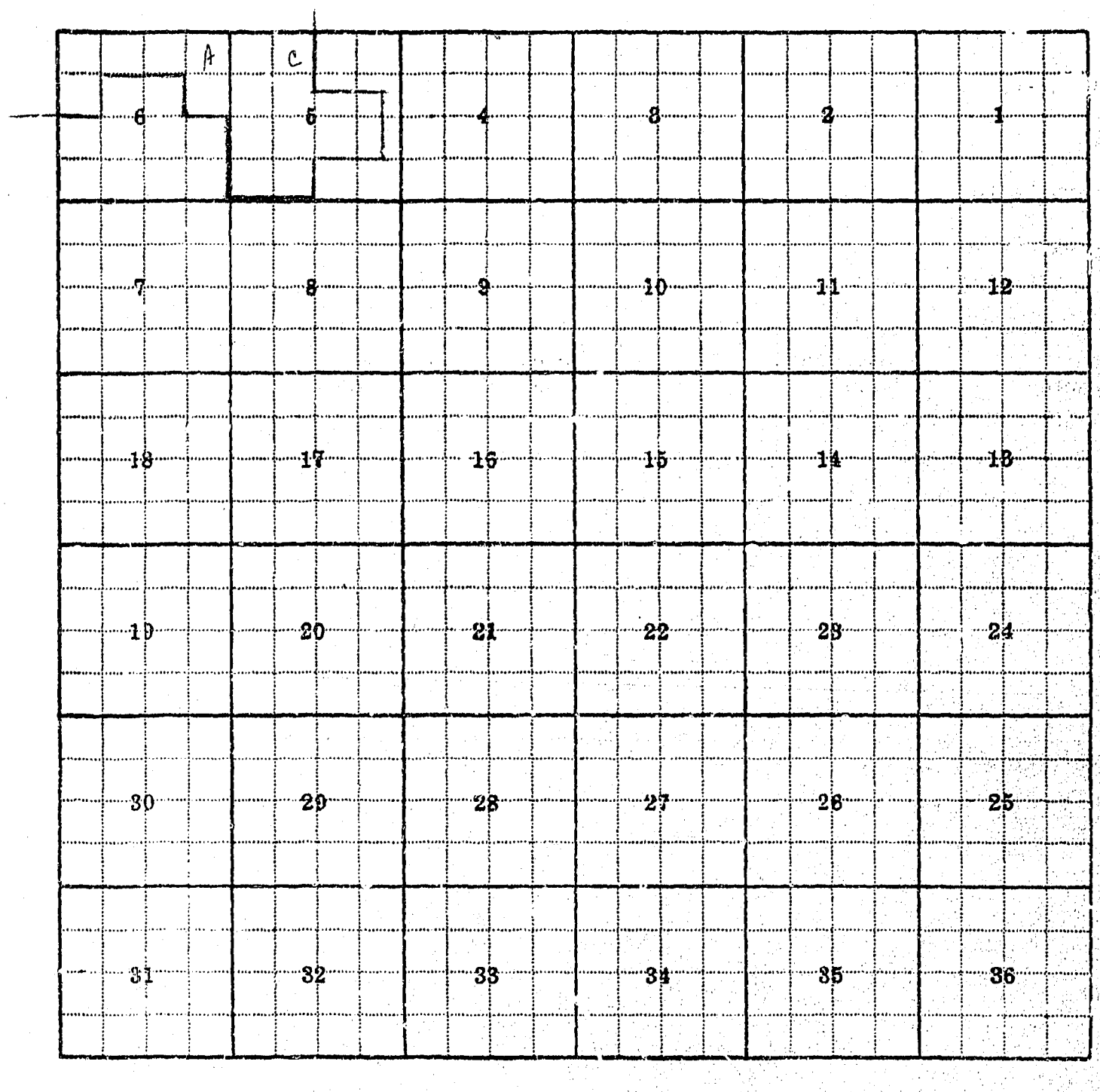

Land Ownership

108
21N 10E

F-1-A—5M—

County Chouteau

Farm Checked: Date 10-14-63

By Dave & Ken

STATE OF MONTANA
STATE ENGINEERS OFFICE
Water Resources Survey

T. 21N R. 10E Plat No. 108

Photo No. 4R-34,36,3R-30,31

Legal Land Owner Lost Lake Livestock Co. Address Montague

Operator L. F. Jurgens Address

Water is delivered by:— 1. Private System; 2. Ditch Company; 3. State Project; 4. Federal Project; 5. Irrigation District

App. No. Decree No.	NAME OF APPROPRIATOR TO WHOM DECREED	NAME OF STREAM	Date App. Date Priority	Miner's Inches	In Use	NAME OF DITCH (Water Delivered By)	No.	R/F	Present Irr. Acres	Irrigable Acres
A-630	Carrie H. Patterson	Lepley Creek		160	no					
		Coulee Sec. 4		40	no					
		Coulee Sec. 4	6-16-02	40	no					
A-709	Thomas A. Martin	Martin Creek	4-17-89	150	no					
A-710	Wm. M. Vandenhoof	"	5-15-88	150	no					
A-771	John & Anna Taylor	N ew Creek	8-9-98	320	stock					
A-1435	Ernest H. Penndorf	2Spgs.W.Sd.SE¼SW¼ of 18	10-2-06	all	stock					
A-627	Ray A. Blyth	Lepley Creek	10-12-24	40	no					
		NO IRRIGATION								

NOTE: R—Denotes Regular Irrigation. F—Flood Irrigation.

Adequate Supply: Yes..... No..... Explain.....

Remarks.....

River Basin.....

Also in: Plat No. Twp. Rge.	Plat No. Twp. Rge.	Plat No. Twp. Rge.
Plat No. Twp. Rge.	Plat No. Twp. Rge.	Plat No. Twp. Rge.

Information From:
Bud Jurgens

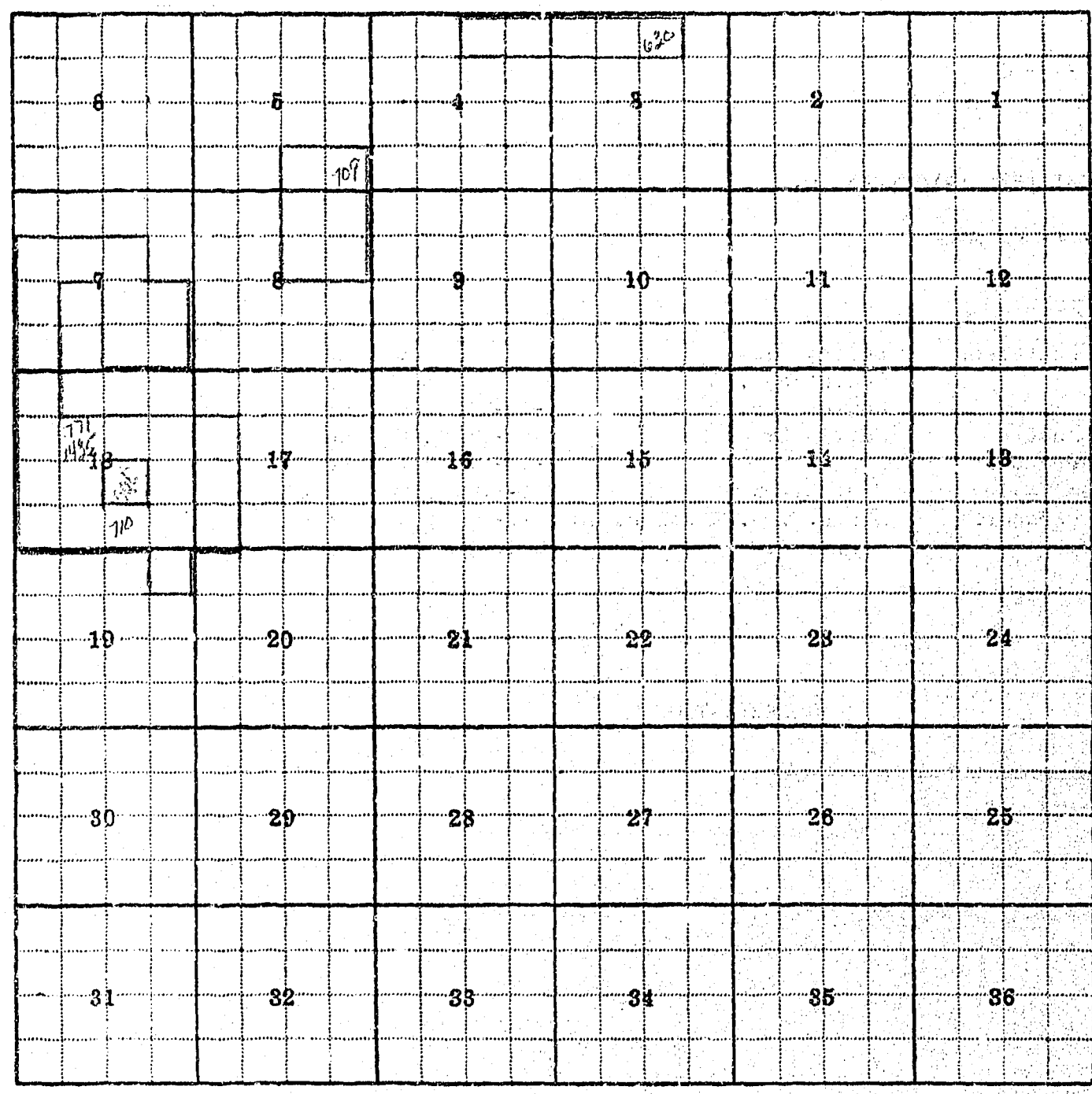

Land Ownership

F-1-A—5M—

County Chouteau

Farm Checked: Date 10-9-63

By Dave & Ken

STATE OF MONTANA
STATE ENGINEERS OFFICE
Water Resources Survey

T 21N R 10E Plat No 108

Photo No 4R-34,36,3R-30,31,33, 35,94,96,98

Legal Land Owner M. J. & Jean C. Murphy Address Geraldine

Operator same Address

Water is delivered by:— 1. Private System; 2. Ditch Company; 3. State Project; 4. Federal Project; 5. Irrigation District

App. No. Decree No.	NAME OF APPROPRIATOR TO WHOM DECREED	NAME OF STREAM	Date App. Date Priority	Miner's Inches	In Use	NAME OF DITCH (Water Delivered By)	No.	R/F	Present Irr. Acres	Irrigable Acres
A-291	Rachel Davenport	Cottonwood Creek	4-1883	275	stock					
A-292	Wm. Davenport	"	9-1883	250	stock					
A-655	Charles Lepley	Little Cottonwood Cr.	5-19-02	160	stock					
A-629	Robert Iverson	Lepley Creek	4-9-00	80	stock					
A-656	John Lepley	Little Cottonwood Cr.	4-15-89	200	stock					

NOTE: R—Denotes Regular Irrigation. F—Flood Irrigation.

Adequate Supply: Yes..... No..... Explain No irrigation at present: Could irrigate but doesn't.

Remarks

River Basin

Also in: Plat No. 116 Twp. 20N Rge. 10E	Plat No. Twp. Rge.	Plat No. Twp. Rge.
Plat No. Twp. Rge.	Plat No. Twp. Rge.	Plat No. Twp. Rge.

Information From: M. J. Murphy

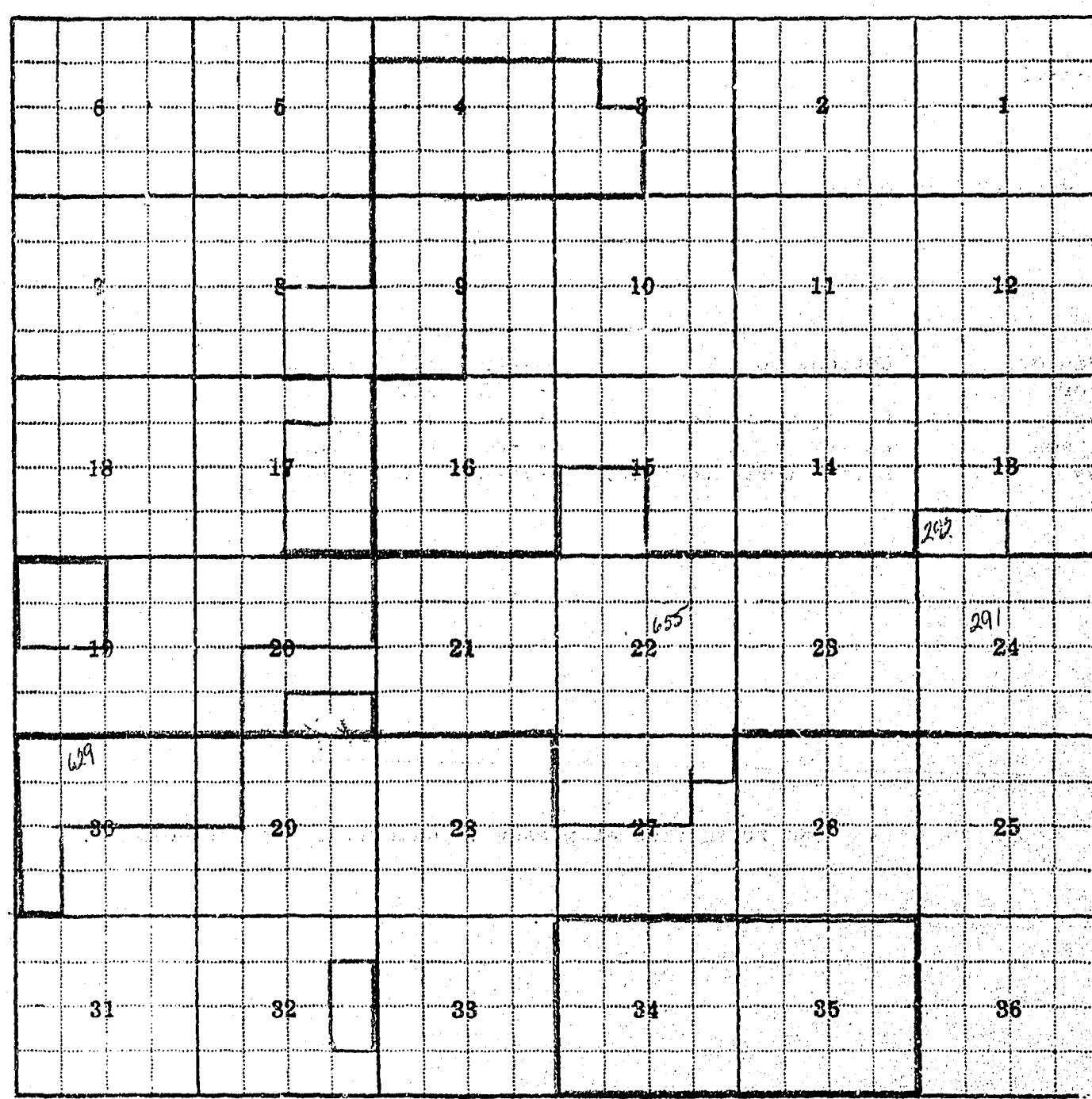

Land Ownership

F-1-A—5M—

County Chouteau

Farm Checked: Date 10-8-63

By Dave & Ken

STATE OF MONTANA
STATE ENGINEERS OFFICE
Water Resources Survey

T 21N R 10E Plat No 108

Phot No 3R-98

Legal Land Owner Woodcock Land & Cattle Co. Address Great Falls

Operator Mrs. David E. Walker Address

Water is delivered by:— 1. Private System; 2. Ditch Company; 3. State Project; 4. Federal Project; 5. Irrigation District

App. No. Decree No.	NAME OF APPROPRIATOR TO WHOM DECREED	NAME OF STREAM	Date App. Date Priority	Miner's Inches	In Use	NAME OF DITCH (Water Delivered By)	No.	R/F	Present Irr. Acres	Irrigable Acres
A-894	Ida May Nottingham	Shonkin Creek	4-29-94	1000	stock					
A-1264	Hilda Nottingham	Coulee Sec.33	11-7-01	160	stock					
		Coulee Sec.5,20N,10E		160	stock					

NOTE: R—Denotes Regular Irrigation. F—Flood Irrigation.

Adequate Supply: Yes..... No..... Explain.....

Remarks.....

River Basin.....

Also in: Plat No. 107 Twp. 21N Rge. 9E	Plat No. ..... Twp. ..... Rge.	Plat No. ..... Twp. ..... Rge. .....
Plat No. ..... Twp. ..... Rge.	Plat No. ..... Twp. ..... Rge.	Plat No. ..... Twp. ..... Rge. .....

Information from: Field Survey