6	5	4	3	2	1
7	8	9	10	11	12
18	17	16	15	14	13
19	20	21	22	23	24
30	29	28	27	26	25
31	32	33	34	35	36

Land Ownership _____

_____

_____

F-1-A—5M—

County Chouteau

Farm Checked: Date 10-22-63

By Ken & Dave

STATE OF MONTANA
STATE ENGINEERS OFFICE
Water Resources Survey

T 22N R 10E Plat No. 96

Photo No. 5R-34,94

Legal Land Owner Anna Kolitsch (deceased) Address

Operator Address

Water is delivered by:— 1. Private System; 2. Ditch Company; 3. State Project; 4. Federal Project; 5. Irrigation District

App. No. Decree No.	NAME OF APPROPRIATOR TO WHOM DECREED	NAME OF STREAM	Date App. Date Priority	Miner's Inches	In Use	NAME OF DITCH (Water Delivered By)	No.	R/F	Present Irr. Acres	Irrigable Acres
A-1087	Nell M. Patterson	Windy Coulee&Tribs.	3-25-11	320	no					
A-1415	Victor Kolitsch	Spring NW¼SW¼Sec.14	5-13-18	40	no					
A-1434	Leonora Patterson	Spring NE¼ Sec.23	6-15-89	100	no					

NOTE: R—Denotes Regular Irrigation. F—Flood Irrigation.

Adequate Supply: Yes..... No..... Explain

Remarks

River Basin

Also in: Plat No. Twp. Rge.	Plat No. Twp. Rge.	Plat No. Twp. Rge.
Plat No. Twp. Rge.	Plat No. Twp. Rge.	Plat No. Twp. Rge.

Information From:
Field Survey & Wm.Patterson

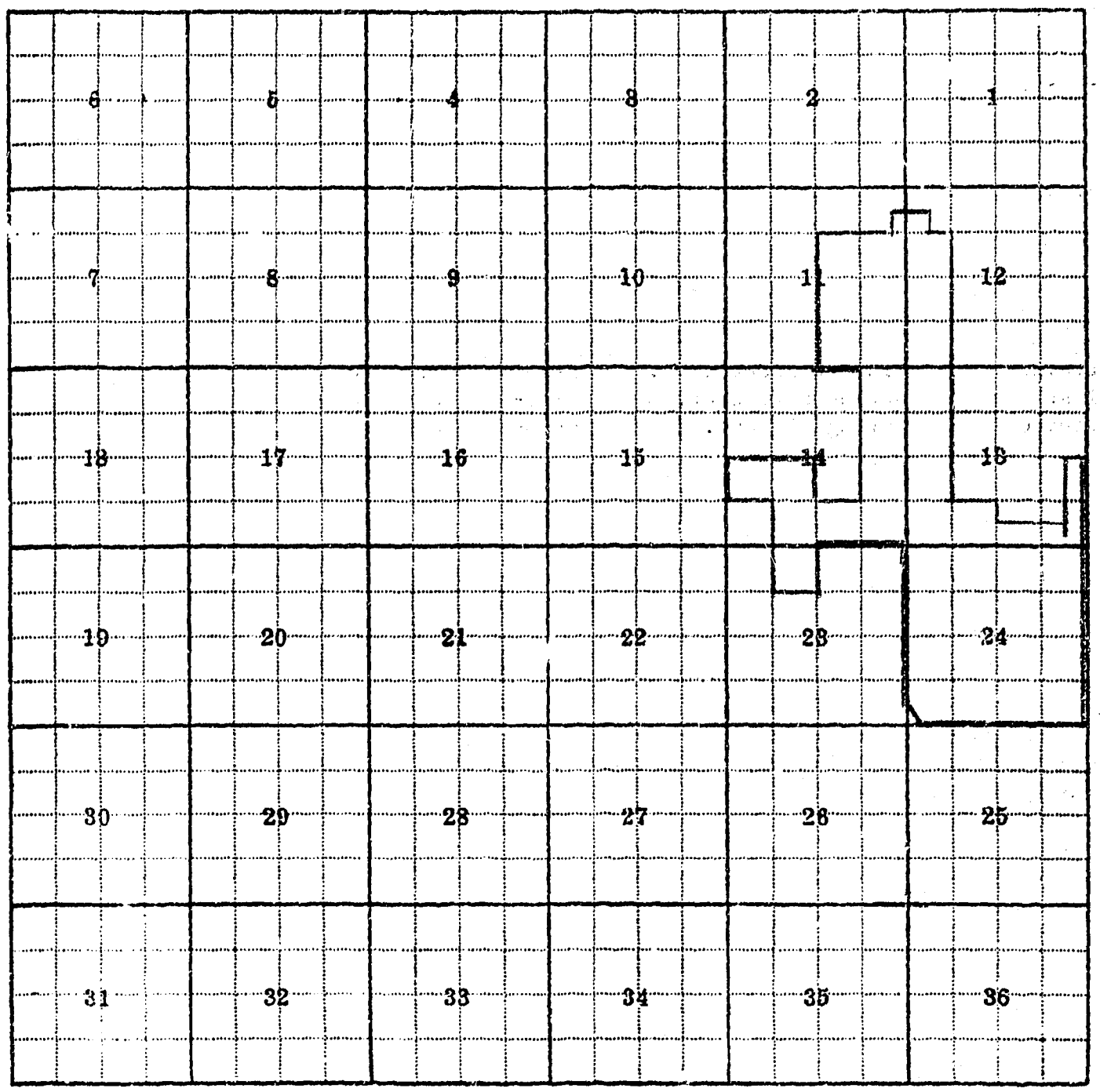

Land Ownership.....

.....

.....

F-1-A—5M—

County Chouteau

Farm Checked: Date

By Dave & Ken

STATE OF MONTANA
STATE ENGINEERS OFFICE
Water Resources Survey

T. 22N R. 10E Plat No. 96

Photo No. 4R-101,99,5R-34

Legal Land Owner Lost Lake Livestock Co. Address Montague

Operator L. F. Jurgens Address

Water is delivered by:— 1. Private System; 2. Ditch Company; 3. State Project; 4. Federal Project; 5. Irrigation District

App. No. Decree No.	NAME OF APPROPRIATOR TO WHOM DECREED	NAME OF STREAM	Date App. Date Priority	Miner's Inches	In Use	NAME OF DITCH (Water Delivered By)	No.	R/F	Present Irr. Acres	Irrigable Acres
A-628	Leonard L. Green	Lepley Creek	10-12-14	40	yes	Patterson	1	F	33	
A-630	Cary H. Patterson	"	6-16-02	160	yes					
A-632	J. O. Patterson	Coulee Sec.4, 21N10E		40	stock					
		Coulee Sec. 4,21N10E		40	stock					
A-632	J. O. Patterson	Lepley Creek	5-29-88	500	yes					
A-1432	J. O. Patterson Jr.	Series of Springs	9-9-86	500	stock					
A-627	Roy A. Blyth	Lepley Creek	10-12-14	40	no					
Use	J.O. Patterson	Ranch Coulee			yes	Patterson	1	F	8	

NOTE: R—Denotes Regular Irrigation. F—Flood Irrigation.

Adequate Supply: Yes..... No..... Explain.....

Remarks.....

River Basin.....

Also in: Plat No. Twp. Rge.	Plat No. Twp. Rge.	Plat No. Twp. Rge.
Plat No. Twp. Rge.	Plat No. Twp. Rge.	Plat No. Twp. Rge.

Information From:

L. F. "Bud" Jurgens

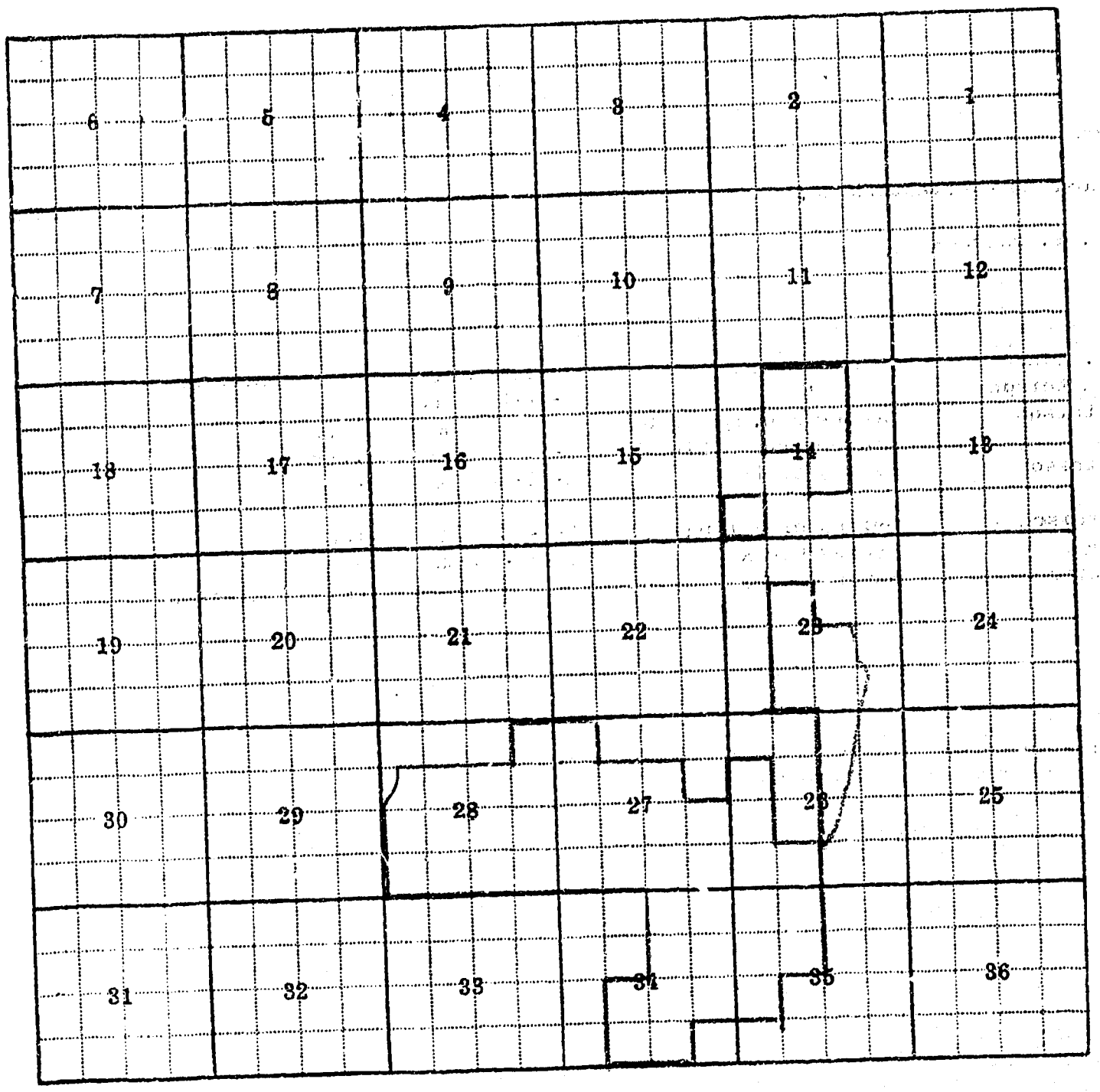

Land Ownership.....

F-1-A—5M—

County Chouteau

Farm Checked: Date 10-24-63

By Dave & Ken

STATE OF MONTANA
STATE ENGINEERS OFFICE
Water Resources Survey

T 22N R 10E Plat No. 9n

Photo No. 5R-30,96,98

Legal Land Owner. William E. Patterson Address Montague

Operator same Address

Water is delivered by:— 1. Private System; 2. Ditch Company; 3. State Project; 4. Federal Project; 5. Irrigation District

App. No. Decree No.	NAME OF APPROPRIATOR TO WHOM DECREED	NAME OF STREAM	Date App. Date Priority	Miner's Inches	In Use	NAME OF DITCH (Water Delivered By)	No.	R/F	Present Irr. Acres	Irrigable Acres
A-1001	John H. Patterson	Telephone Coulee	6-28-10	all	stock					
A-1431	Anna G. Patterson	Spring	10-22-90	all	stock					
A-1433	John F. Patterson	"	3-8-98	200	stock					
A-1086	"	N.W.Br.Windmill Cle.	3-14-02	160	stock					
A-881	"									
	Wm.Carter									
	W.I. Packard	Shonkin Creek	12-15-90	1000	(1/5int.)	no				

NOTE: R—Denotes Regular Irrigation. F—Flood Irrigation.

Adequate Supply: Yes..... No..... Explain.....

Remarks.....

.....River Basin.....

Also in: Plat No. 95 Twp. 22N Rge. 9E	Plat No..... Twp..... Rge.....	Plat No..... Twp..... Rge.....
Plat No ..... Twp..... Rge.....	Plat No..... Twp..... Rge.....	Plat No..... Twp..... Rge.....

Information From:
Mr. Ep Patterson

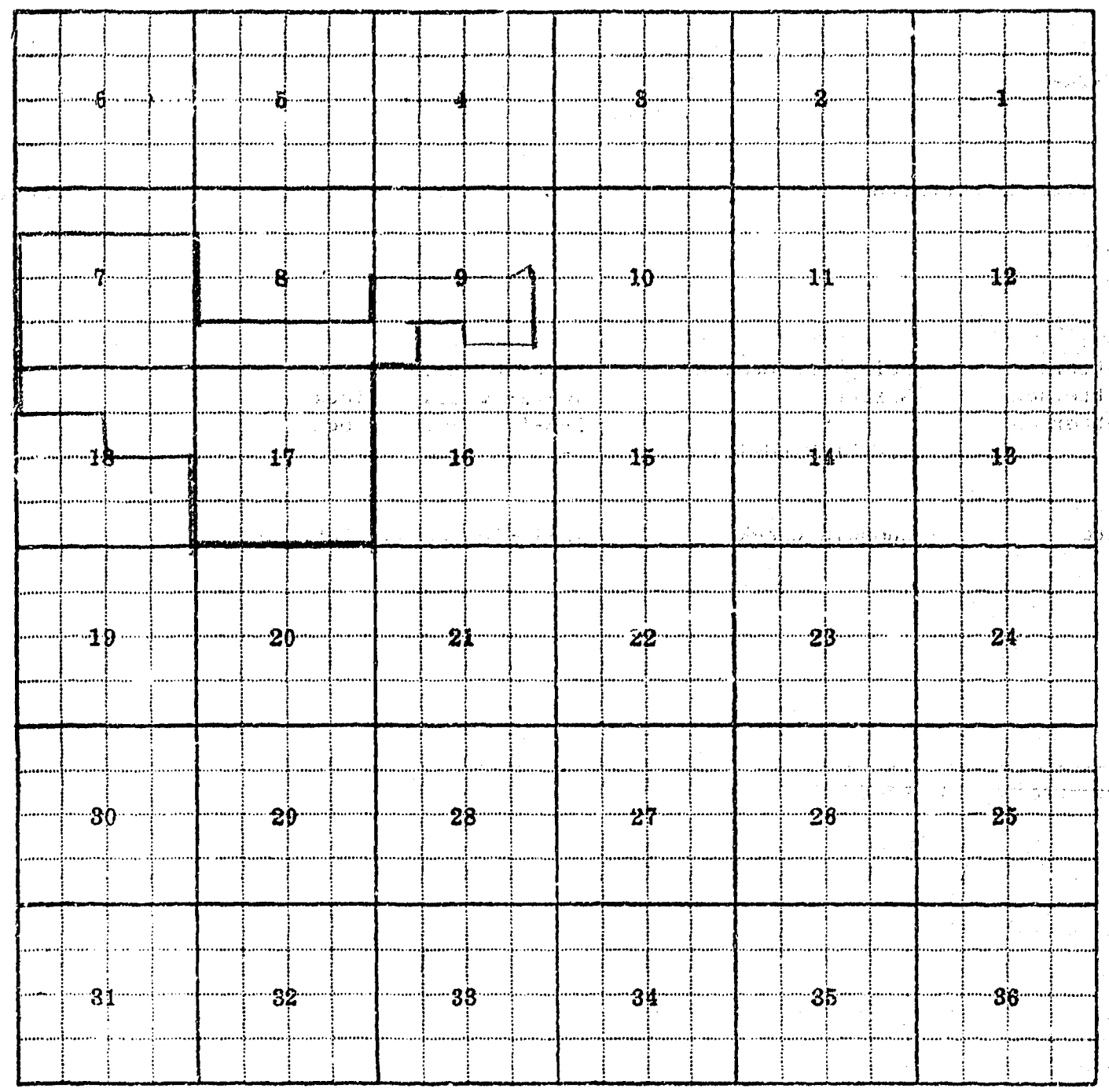

Land Ownership.....

.....

.....

97
22N 11E

F-1-A--5M--

County Chouteau

Farm Checked: Date 10-15-63

By Dave & Ken

STATE OF MONTANA
STATE ENGINEERS OFFICE
Water Resources Survey

T 22N R 11E Plat No. 97

Photo No. 5R-88,90,92,36,38,40, 4R-93,95,97

Legal Land Owner Montana, State of Address

Operator Address

Water is delivered by:— 1. Private System; 2. Ditch Company; 3. State Project; 4. Federal Project; 5. Irrigation District

App. No. Decree No.	NAME OF APPROPRIATOR TO WHOM DECREED	NAME OF STREAM	Date App. Date Priority	Miner's Inches	In Use	NAME OF DITCH (Water Delivered By)	No.	R/F	Present Irr. Acres	Irrigable Acres
A-1191	Wm. D. Hurst	3 Coulees Sec.4,8,11,14	10-8-03	200	no					
A-1410	G.P. Jemison	Spg.Rattlesnake Canyon	6-12-17	40	no					
A-1411	"	Spgs.Lt.2 & 3 Sec.3	6-17-17	15 cfs	no					
GW-40	Fred Blyth	well	5-23-59	50gpm	dom.					

NOTE: R—Denotes Regular Irrigation. F—Flood Irrigation.

Adequate Supply: Yes ..... No ..... Explain .....

Remarks .....

River Basin .....

Also in: Plat No. ..... Twp. ..... Rge.	Plat No. ..... Twp. ..... Rge.	Plat No. ..... Twp. ..... Rge. .....
Plat No. ..... Twp. ..... Rge.	Plat No. ..... Twp. ..... Rge.	Plat No. ..... Twp. ..... Rge. .....

Information From:
Field Survey

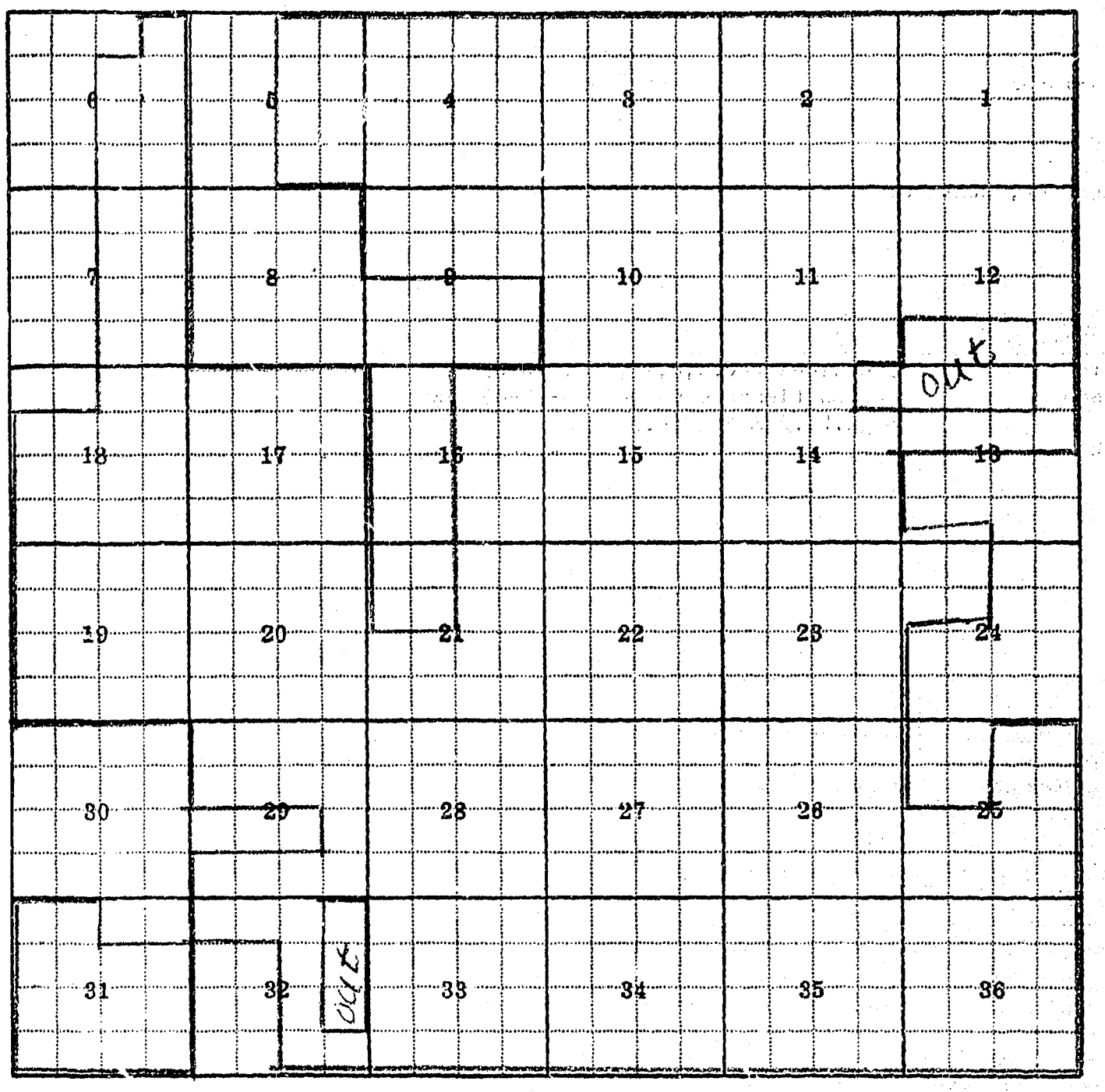

Land Ownership

98
22N 12E

F-1-A—5M—

County Chouteau

Farm Checked: Date 10-16-63

By Dave & Ken

STATE OF MONTANA
STATE ENGINEERS OFFICE
Water Resources Survey

T. 22N. R. 12E. Plat No. 98

Photo No. 5R-82,84,86,42,44, 4R-87

Legal Land Owner Arnold H. & Madolyn Engellant Address

Operator Address

Water is delivered by:— 1. Private System; 2. Ditch Company; 3. State Project; 4. Federal Project; 5. Irrigation District

App. No. Decree No.	NAME OF APPROPRIATOR TO WHOM DECREED	NAME OF STREAM	Date App. Date Priority	Miner's Inches	In Use	NAME OF DITCH (Water Delivered By)	No.	R/F	Present Irr. Acres	Irrigable Acres
A-474	Hans J. Homer & Thos.									
	Flagler	Flat Coulee	10-4-97	400	no					

NOTE: R—Denotes Regular Irrigation. F—Flood Irrigation.

Adequate Supply: Yes..... No..... Explain

Remarks

River Basin

Also in: Plat No. Twp. Rge.	Plat No. Twp. Rge.	Plat No. Twp. Rge.
Plat No. Twp. Rge.	Plat No. Twp. Rge.	Plat No. Twp. Rge.

Information From:
Field Survey

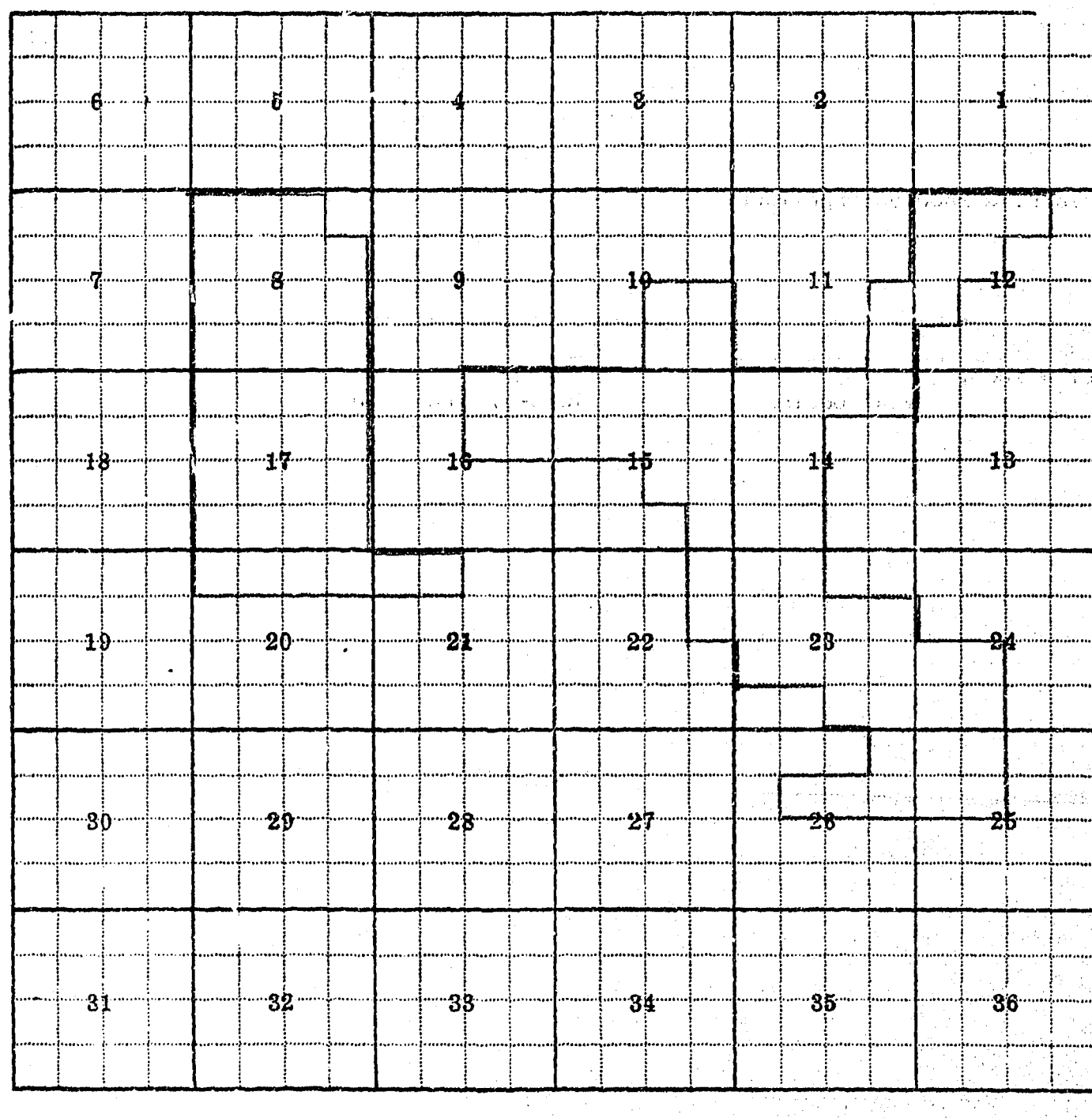

Land Ownership_____

_____

_____

F-1-A—5M—

County Chouteau

Farm Checked: Date 10-21-63

By Dave & Ken

STATE OF MONTANA
STATE ENGINEERS OFFICE
Water Resources Survey

T 22N R 12E Plat No. 98

Photo No. 4R-87,89

Legal Land Owner John D. Engellant Address Geraldine

Operator same Address

Water is delivered by:— (1.) Private System; 2. Ditch Company; 3. State Project; 4. Federal Project; 5. Irrigation District

App. No. Decree No.	NAME OF APPROPRIATOR TO WHOM DECREED	NAME OF STREAM	Date App. Date Priority	Miner's Inches	In Use	NAME OF DITCH (Water Delivered By)	No.	R/F	Present Irr. Acres	Irrigable Acres
GW-70	John D. Engellant	well	6-10-50	½gpm	dom.					
A-791	Elizabeth R. Flagler	Panton Coulee	8-26-04	all	yes	pump & sprinkler	1	S	47	
A-793	Elizabeth R. Morris	"	11-14-08	300						

NOTE: R—Denotes Regular Irrigation. F—Flood Irrigation.

Adequate Supply: Yes..... No..... Explain.....

Remarks.....

River Basin.....

Also in: Plat No. 110 Twp. 21N Rge. 12E	Plat No. ..... Twp. ..... Rge.	Plat No. ..... Twp. ..... Rge. .....
Plat No. ..... Twp. ..... Rge.	Plat No. ..... Twp. ..... Rge.	Plat No. ..... Twp. ..... Rge. .....

Information From:
John Engellant



Land Ownership

F-1-A—3M—

County Chouteau

Farm Checked: Date 10-16-63

By Dave & Ken

STATE OF MONTANA
STATE ENGINEERS OFFICE
Water Resources Survey

T. 22N R. 12E Plat No. 98

Photo No. 4R-89

Legal Land Owner Hans W. Homer Address

Operator Address

Water is delivered by:— 1. Private System; 2. Ditch Company; 3. State Project; 4. Federal Project; 5. Irrigation District

App. No. Decree No.	NAME OF APPROPRIATOR TO WHOM DECREED	NAME OF STREAM	Date App. Date Priority	Miner's Inches	In Use	NAME OF DITCH (Water Delivered By)	No.	R/F	Present Irr. Acres	Irrigable Acres
A-478	John & Per Nilson	Flat Creek	1-21-10	320	no					
A-479	Per Nilson	"	8-16-15	320	no					

NOTE: R—Denotes Regular Irrigation. F—Flood Irrigation.

Adequate Supply: Yes..... No..... Explain.....

Remarks.....

River Basin.....

Also in: Plat No. Twp. Rge.	Plat No. Twp. Rge.	Plat No. Twp. Rge.
Plat No. Twp. Rge.	Plat No. Twp. Rge.	Plat No. Twp. Rge.

Information From:
Field Survey

6	5	4	3	2	1
7	8	9	10	11	12
18	17	16	15	14	13
19	20	21	22	23	24
30	29	28	27	26	25
31	32	33	34	35	36

Land Ownership.....

99
22N 13E

F-1-A—5M—

County Chouteau

Farm Checked: Date 10-16-63

By Dave & Ken

STATE OF MONTANA
STATE ENGINEERS OFFICE
Water Resources Survey

T 22N R 13E Plat No. 99

Photo No. 5R-76,78

Legal Land Owner Tom Clark Address

Operator Address

Water is delivered by:— 1. Private System; 2. Ditch Company; 3. State Project; 4. Federal Project; 5. Irrigation District

App. No. Decree No.	NAME OF APPROPRIATOR TO WHOM DECREED	NAME OF STREAM	Date App. Date Priority	Miner's Inches	In Use	NAME OF DITCH (Water Delivered By)	No.	R/F	Present Irr. Acres	Irrigable Acres
A-1147	Wilhemine Evers	Watershed	2-4-01	360	no					

NOTE: R—Denotes Regular Irrigation. F—Flood Irrigation.

Adequate Supply: Yes..... No..... Explain.....

Remarks.....

River Basin

Also in: Plat No. Twp. Rge.	Plat No. Twp. Rge.	Plat No. Twp. Rge.
Plat No. Twp. Rge.	Plat No. Twp. Rge.	Plat No. Twp. Rge.

Information From:
Field Survey



Land Ownership

F-1-A—5M—

County Chouteau

Farm Checked: Date 10-16-63

By Dave & Ken

STATE OF MONTANA
STATE ENGINEERS OFFICE
Water Resources Survey

T 22N R 13E Plat No. 99

Photo No. 5R-78

Legal Land Owner Arthur Henderson Address

Operator Address

Water is delivered by:— 1. Private System; 2. Ditch Company; 3. State Project; 4. Federal Project; 5. Irrigation District

App. No. Decree No.	NAME OF APPROPRIATOR TO WHOM DECREED	NAME OF STREAM	Date App. Date Priority	Miner's Inches	In Use	NAME OF DITCH (Water Delivered By)	No.	R/F	Present Irr. Acres	Irrigable Acres
A-482	Geo. W. Rouse	Flat Creek	12-20-00	120	no					

NOTE: R—Denotes Regular Irrigation. F—Flood Irrigation.

Adequate Supply: Yes..... No..... Explain

Remarks

River Basin

Also in: Plat No. Twp. Rge.	Plat No. Twp. Rge.	Plat No. Twp. Rge.
Plat No. Twp. Rge.	Plat No. Twp. Rge.	Plat No. Twp. Rge.

Information From:
Field Survey

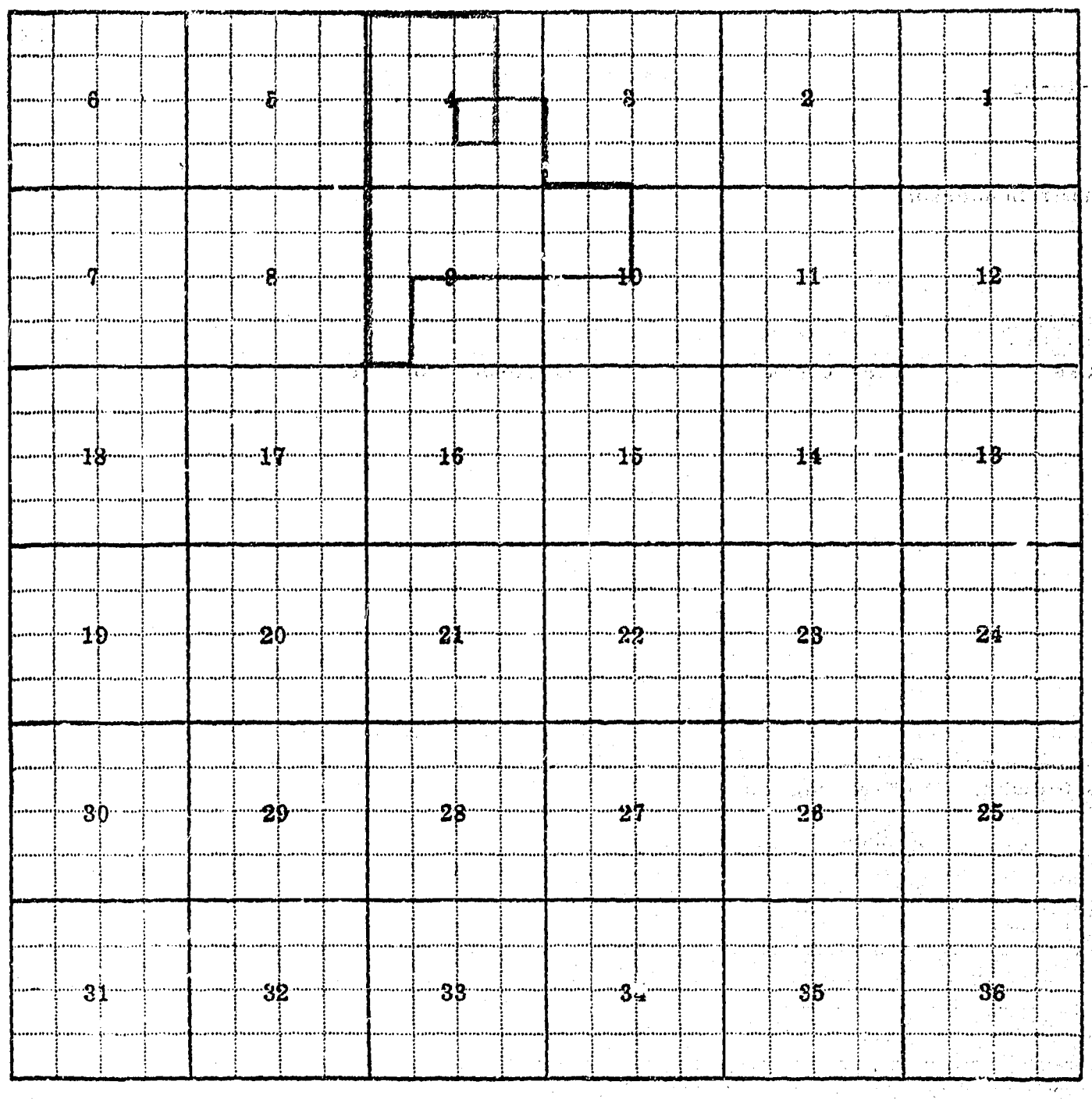

Land Ownership _____ _____

_____ _____

_____

F-1-A—5M—

County Chouteau

Farm Checked: Date 10-16-63

By Dave & Ken

STATE OF MONTANA
STATE ENGINEERS OFFICE
Water Resources Survey

T. 22N R. 13E Plat No. 99

Photo No.

Legal Land Owner Lloyd E. & Arnold R. Owen Address

Operator Address

Water is delivered by:— 1. Private System; 2. Ditch Company; 3. State Project; 4. Federal Project; 5. Irrigation District

App. No. Decree No.	NAME OF APPROPRIATOR TO WHOM DECREED	NAME OF STREAM	Date App. Date Priority	Miner's Inches	In Use	NAME OF DITCH (Water Delivered By)	No.	R/F	Present Irr. Acres	Irrigable Acres
GW-124	Owen Brothers	well	5-5-59	75gpm	dom.					

NOTE: R—Denotes Regular Irrigation. F—Flood Irrigation.

Adequate Supply: Yes..... No..... Explain

Remarks

River Basin

Also in: Plat No. Twp. Rge.	Plat No. Twp. Rge.	Plat No. Twp. Rge.
Plat No. Twp. Rge.	Plat No. Twp. Rge.	Plat No. Twp. Rge.

Information From:
Field Survey

6	5	4	3	2	1
7	8	9	10	11	12
18	17	16	15	14	13
19	20	21	22	23	24
30	29	28	27	26	25
31	32	33	34	35	36

Land Ownership _____

_____

_____

F-1-A—5M—

County Chouteau

Farm Checked: Date 10-16-63

By Dave & Ken

STATE OF MONTANA
STATE ENGINEERS OFFICE
Water Resources Survey

T 22N R 13E Plat No. 99

Photo No. 5R-50,52

Legal Land Owner Robert G. & Dorothy Rowland Address

Operator Address

Water is delivered by:— 1. Private System; 2. Ditch Company; 3. State Project; 4. Federal Project; 5. Irrigation District

App. No. Decree No.	NAME OF APPROPRIATOR TO WHOM DECREED	NAME OF STREAM	Date App. Date Priority	Miner's Inches	In Use	NAME OF DITCH (Water Delivered By)	No.	R/F	Present Irr. Acres	Irrigable Acres
A-29	Jas. P. Small, B.F.									
	Ames, M.S. Williams	Bad Route Creek	4-2-84	all	no					

NOTE: R—Denotes Regular Irrigation. F—Flood Irrigation.

Adequate Supply: Yes..... No..... Explain

Remarks

River Basin

Also in: Plat No. Twp. Rge.	Plat No. Twp. Rge.	Plat No. Twp. Rge.
Plat No. Twp. Rge.	Plat No. Twp. Rge.	Plat No. Twp. Rge.

Information From:
Field Survey

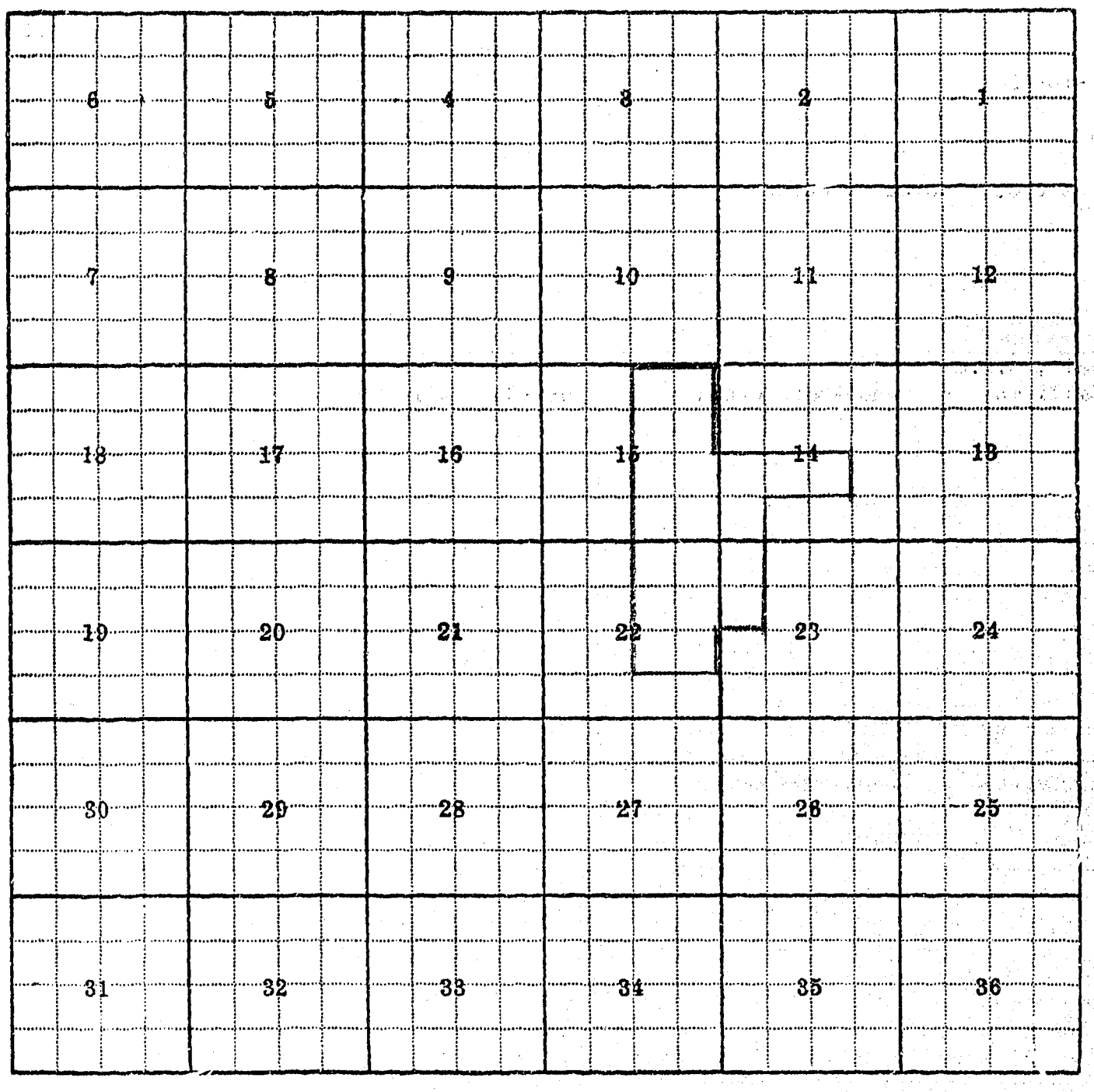

Land Ownership

F-1-A—5M—

County Chouteau

Farm Checked: Date 10-16-63

By Dave & Ken

STATE OF MONTANA
STATE ENGINEERS OFFICE
Water Resources Survey

T 22N R 13E Plat No. 99

Photo No. 5R-50

Legal Land Owner Theodore Rowland Address

Operator Address

Water is delivered by:— 1. Private System; 2 Ditch Company; 3. State Project; 4. Federal Project; 5. Irrigation District

App. No. Decree No.	NAME OF APPROPRIATOR TO WHOM DECREED	NAME OF STREAM	Date App. Date Priority	Miner's Inches	In Use	NAME OF DITCH (Water Delivered By)	No.	R/F	Present Irr. Acres	Irrigable Acres
A-29	Jas.P.Small, B.F.Ames,									
	M.S. Sullivan	Bad Route Creek	4-2-84	all	no,part					

NOTE: R—Denotes Regular Irrigation. F—Flood Irrigation.

Adequate Supply: Yes..... No..... Explain.....

Remarks.....

River Basin.....

Also in: Plat No..... Twp..... Rge.....	Plat No..... Twp..... Rge.....	Plat No..... Twp..... Rge.....
Plat No..... Twp..... Rge.....	Plat No..... Twp..... Rge.....	Plat No..... Twp..... Rge.....

Information From:
Field Survey

6	5	4	3	2	1
7	8	9	10	11	12
18	17	16	15	14	13
19	20	21	22	23	24
30	29	28	27	26	25
31	32	33	34	35	36

Land Ownership _____

_____

_____

F-1-A—5M—

County Chouteau

Farm Checked: Date 10-16-63

By Dave & Ken

STATE OF MONTANA
STATE ENGINEERS OFFICE
Water Resources Survey

T 22N R 13E Plat No. 99

Photo No. 5R-48

Legal Land Owner Harry J. Witt Address

Operator Address

Water is delivered by:— 1. Private System; 2. Ditch Company; 3. State Project; 4. Federal Project; 5. Irrigation District

App. No. Decree No.	NAME OF APPROPRIATOR TO WHOM DECREED	NAME OF STREAM	Date App. Date Priority	Miner's Inches	In Use	NAME OF DITCH (Water Delivered By)	No.	R/F	Present Irr. Acres	Irrigable Acres
GW-178	Henry J. Witt	Well		20gpm	stock					
GW-179	"	"	8-26-58	36gpm	dom.					

NOTE: R—Denotes Regular Irrigation. F—Flood Irrigation.

Adequate Supply: Yes..... No..... Explain.....

Remarks.....

River Basin.....

Also in: Plat N ..... Twp..... Rge.....	Plat No..... Twp..... Rge.....	Plat No..... Twp..... Rge.....
Plat No..... Twp..... Rge.....	Plat No..... Twp..... Rge.....	Plat No..... Twp..... Rge.....

Information From:

Field Survey

6	5	4	3	2	1
7	8	9	10	11	12
18	17	16	15	14	13
19	20	21	22	23	24
30	29	28	27	26	25
31	32	33	34	35	36

Land Ownership _____

_____

_____

101
22N 15E

F-1-A—5M—

County Chouteau

Farm Checked: Date 10-31-63

By Pete

STATE OF MONTANA
STATE ENGINEERS OFFICE
Water Resources Survey

T 22N R 15E Plat No. 101

Photo No. 5R-184,185

Legal Land Owner Frank Drga Address Big Sandy

Operator same Address

Water is delivered by:— 1. Private System; 2. Ditch Company; 3. State Project; 4. Federal Project; 5. Irrigation District

App. No. Decree No.	NAME OF APPROPRIATOR TO WHOM DECREED	NAME OF STREAM	Date App. Date Priority	Miner's Inches	In Use	NAME OF DITCH (Water Delivered By)	No.	R/F	Present Irr. Acres	Irrigable Acres
A-756	Frederick H. Rolf	Missouri River	3-12-15	6"pump	no					

NOTE: R—Denotes Regular Irrigation. F—Flood Irrigation.

Adequate Supply: Yes..... No..... Explain.....

Remarks.....

River Basin.....

Also in: Plat No. Twp. Rge.	Plat No. Twp. Rge.	Plat No. Twp. Rge.
Plat No. Twp. Rge.	Plat No. Twp. Rge.	Plat No. Twp. Rge.

Information From:
Frank Drga

6	5	4	3	2	1
7	8	9	10	11	12
18	17	16	15	14	13
19	20	21	22	23	24
30	29	28	27	26	25
31	32	33	34	35	36

Land Ownership

F-1-A—5M—

County Chouteau

Farm Checked: Date 9-5-63

By Ken & Dave

STATE OF MONTANA
STATE ENGINEERS OFFICE
Water Resources Survey

T. 22N R. 15E Plat No. 101

Photo No. 5R-182,183

Legal Land Owner Montana, State of Address

Operator Address

Water is delivered by:— 1. Private System; 2. Ditch Company; 3. State Project; 4. Federal Project; 5. Irrigation District

App. No. Decree No.	NAME OF APPROPRIATOR TO WHOM DECREED	NAME OF STREAM	Date App. Date Priority	Miner's Inches	In Use	NAME OF DITCH (Water Delivered By)	No.	R/F	Present Irr. Acres	Irrigable Acres
A-473	Jno Eichmiller	Flat Creek	9-10-99	100	no					

NOTE: R—Denotes Regular Irrigation. F—Flood Irrigation.

Adequate Supply: Yes..... No..... Explain.....

Remarks.....

River Basin.....

Also in: Plat No..... Twp..... Rge.....	Plat No..... Twp..... Rge.....	Plat No..... Twp..... Rge.....
Plat No..... Twp..... Rge.....	Plat No..... Twp..... Rge.....	Plat No..... Twp..... Rge.....

Information From:

Field Survey

6	5	4	3	2	1
7	8	9	10	11	12
18	17	16	15	14	13
19	20	21	22	23	24
30	29	28	27	26	25
31	32	33	34	35	36

Land Ownership

104
21N 6E

F-1-A—5M--

County Chouteau

Farm Checked: Date 10-22-63

By Jim & Bob

STATE OF MONTANA
STATE ENGINEERS OFFICE
Water Resources Survey

T. 21N R. 6E Plat No. 104

Photo No. 3F-10

Legal Land Owner John S. Giles Address Hoghwood

Operator Address

Water is delivered by:— 1. Private System; 2. Ditch Company; 3. State Project; 4. Federal Project; 5. Irrigation District

App. No. Decree No.	NAME OF APPROPRIATOR TO WHOM DECREED	NAME OF STREAM	Date App. Date Priority	Miner's Inches	In Use	NAME OF DITCH (Water Delivered By)	No.	R/F	Present Irr. Acres	Irrigable Acres
A-1466	Minnie Holland	Lake Sec.23	5-8-09		no					

NOTE: R—Denotes Regular Irrigation. F—Flood Irrigation.

Adequate Supply: Yes..... No..... Explain.....

Remarks.....

River Basin.....

Also in: Plat No. Twp. Rge.	Plat No. Twp. Rge.	Plat No. Twp. Rge.
Plat No. Twp. Rge.	Plat No. Twp. Rge.	Plat No. Twp. Rge.

Information From:
John Giles

6	5	4	3	2	1
7	8	9	10	11	12
18	17	16	15	14	13
19	20	21	22	23	24
30	29	28	27	26	25
31	32	33	34	35	36

D
B

Land Ownership

F-1-A—5M—

County Chouteau

Farm Checked: Date 10, 1963

By Jim & Bob

STATE OF MONTANA
STATE ENGINEERS OFFICE
Water Resources Survey

T. 21N. R. 6E Plat No. 104

Photo No. 4R 2

Legal Land Owner Clifford J. Lander etux Address Belt

Operator Address

Water is delivered by:— 1. Private System; 2. Ditch Company; 3. State Project; 4. Federal Project; 5. Irrigation District

App. No. Decree No.	NAME OF APPROPRIATOR TO WHOM DECREED	NAME OF STREAM	Date App. Date Priority	Miner's Inches	In Use	NAME OF DITCH (Water Delivered By)	No.	R/F	Present Irr. Acres	Irrigable Acres
A-1195	Clara Intermill	Coulee S½Sec.4	5-1903	200	no					
A-1473	Clara Intermill	Res.SW¼SW¼Sec.4	5-1903	200	no					

NOTE: R—Denotes Regular Irrigation. F—Flood Irrigation.

Adequate Supply: Yes..... No..... Explain.....

Remarks.....

.....River Basin.....

Also in: Plat No..... Twp..... Rge.....	Plat No..... Twp..... Rge.....	Plat No..... Twp..... Rge.....
Plat No..... Twp..... Rge.....	Plat No..... Twp..... Rge.....	Plat No..... Twp..... Rge.....

Information From:
Field Survey

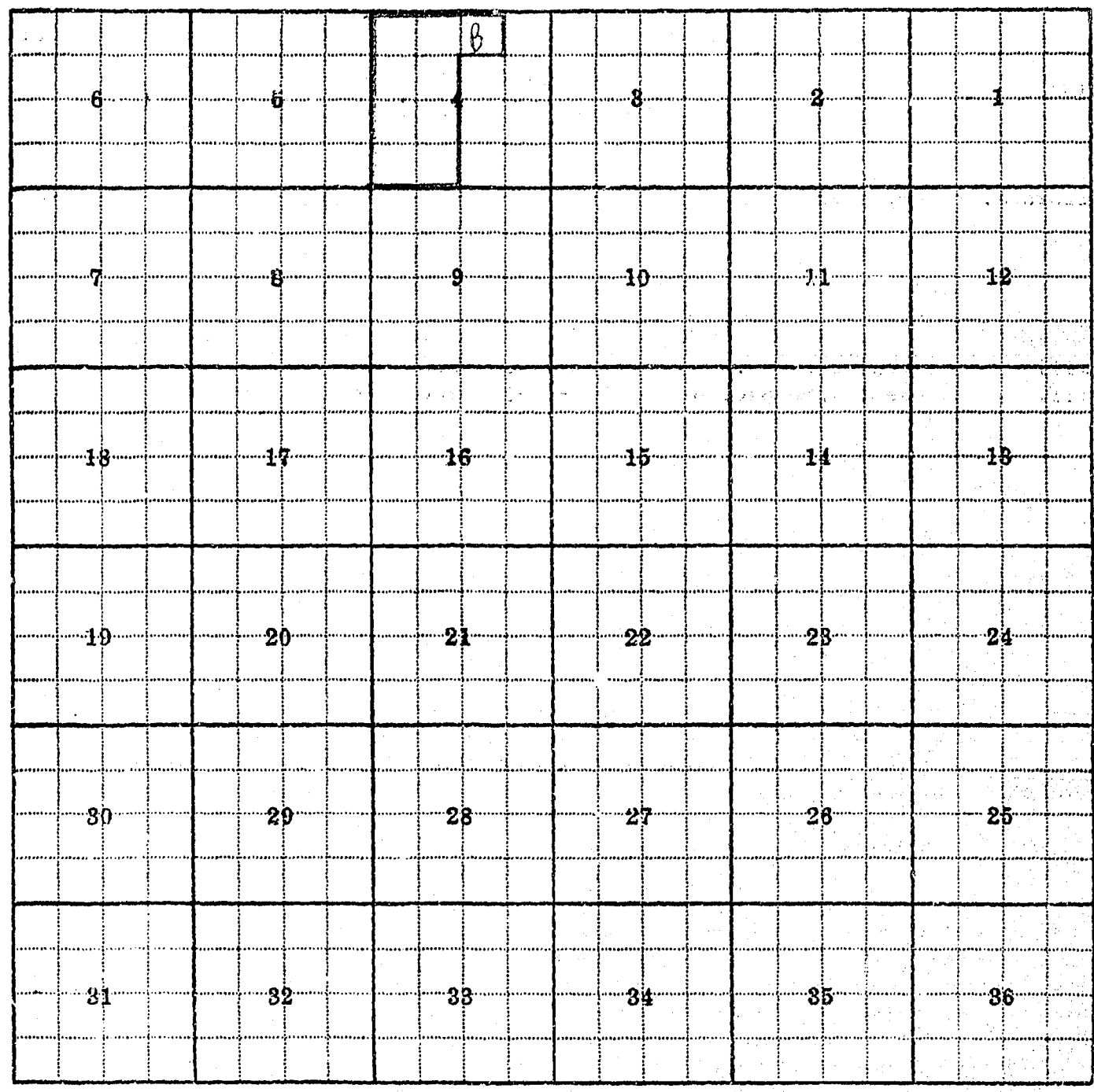

Land Ownership

F-1-A—5M—

County Chouteau

Farm Checked: Date 10,1963

By Jim & Bob

STATE OF MONTANA
STATE ENGINEERS OFFICE
Water Resources Survey

T. 21N R. 6E Plat No. 104

Photo No. 4R-14

Legal Land Owner Peter G. Peterson etux Address

Operator George & Verna Peterson Address

Water is delivered by:— 1. Private System; 2. Ditch Company; 3. State Project; 4. Federal Project; 5. Irrigation District

App. No. Decree No.	NAME OF APPROPRIATOR TO WHOM DECREED	NAME OF STREAM	Date App. Date Priority	Miner's Inches	In Use	NAME OF DITCH (Water Delivered By)	No.	R/F	Present Irr. Acres	Irrigable Acres
A-579	Chas. Carlson	Highwood Creek	11-22-13	320	no					
A-586	Geo.&Verna Peterson	"	10-24-61	320	yes	Spr. & Pump	1	R	9	

NOTE: R—Denotes Regular Irrigation. F—Flood Irrigation.

Adequate Supply: Yes..... No..... Explain.....

Remarks.....

.....River Basin.....

Also in: Plat No..... Twp..... Rge.....	Plat No..... Twp..... Rge.....	Plat No..... Twp..... Rge.....
Plat No..... Twp..... Rge.....	Plat No..... Twp..... Rge.....	Plat No..... Twp..... Rge.....

Information From:
Geo. Peterson

6	5	4	3	2	1
7	8	9	10	11	12
18	17	16	15	14	13
19	20	21	22	23	24
30	29	28	27	26	25
31	32	33	34	35	36

Land Ownership.....

F-1-A—5M—

County Chouteau

Farm Checked: Date 10-23-63

By Jim & Bob

STATE OF MONTANA
STATE ENGINEERS OFFICE
Water Resources Survey

T 21N R 6E Plat No. 104

Photo No. 4R-12,14

Legal Land Owner Hardee A. Phillips. etux Address Highwood

Operator Address

Water is delivered by:— 1. Private System; 2. Ditch Company; 3. State Project; 4. Federal Project; 5. Irrigation District

App. No. Decree No.	NAME OF APPROPRIATOR TO WHOM DECREED	NAME OF STREAM	Date App. Date Priority	Miner's Inches	In Use	NAME OF DITCH (Water Delivered By)	No.	R/F	Present Irr. Acres	Irrigable Acres
GW-126	Hardee A.Phillips ~~etux~~ etal	Spring	7-1961	37gph	stock					
GW-127	"	well	8-1954	5gpm	yes	dom. & stock				

NOTE: R—Denotes Regular Irrigation. F—Flood Irrigation.

Adequate Supply: Yes..... No..... Explain.....

Remarks.....

River Basin.....

Also in: Plat No. Twp. Rge.	Plat No. Twp. Rge.	Plat No. Twp. Rge.
Plat No. Twp. Rge.	Plat No. Twp. Rge.	Plat No. Twp. Rge.

Information From:

Hardee A. Phillips

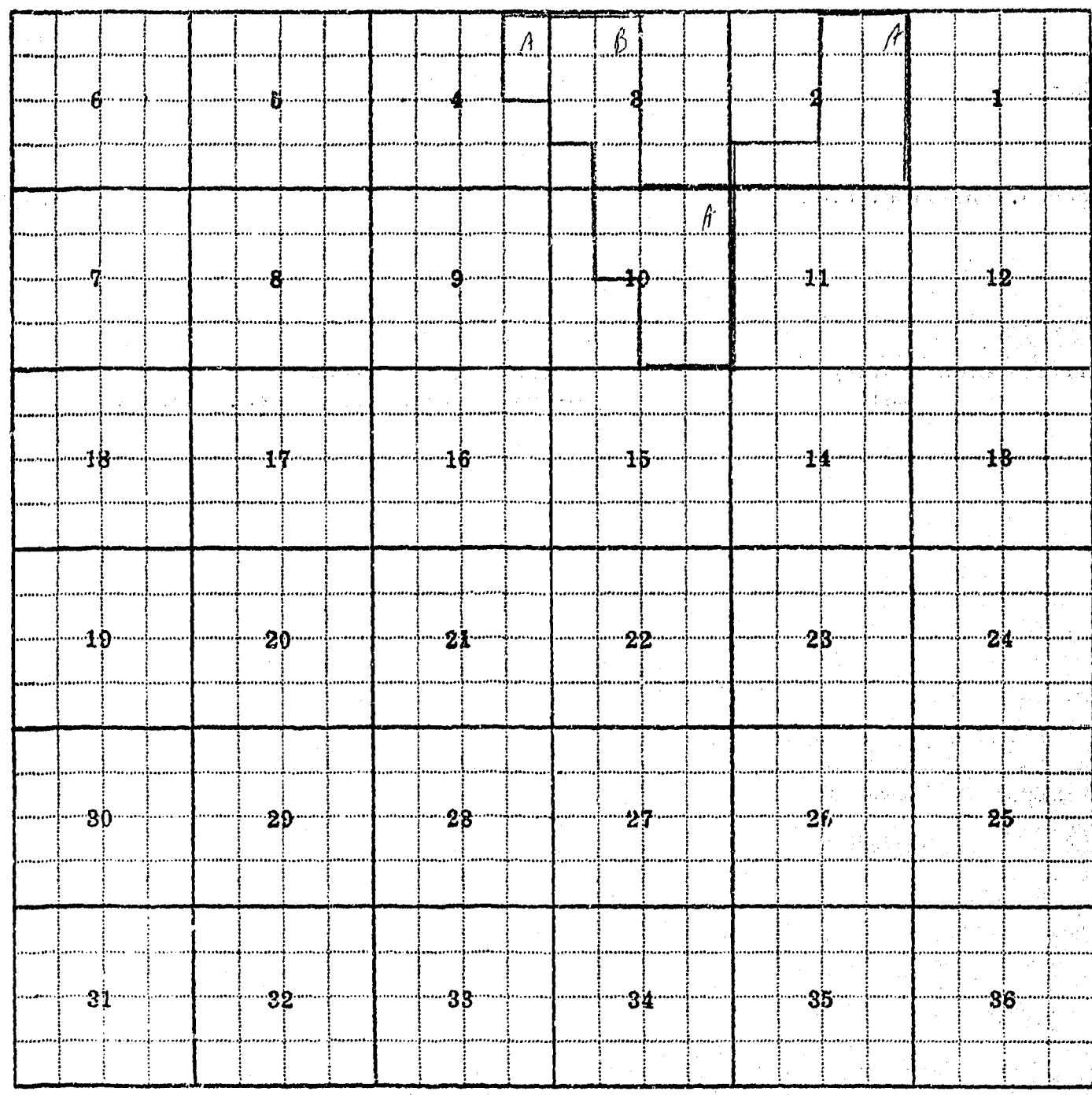

Land Ownership _____

_____

_____

105
21N 7E

F-1-A—5M—

County Chouteau

Farm Checked: Date 10-25-63

By Jim & Bob

STATE OF MONTANA
STATE ENGINEERS OFFICE
Water Resources Survey

T 21N R 7E Plat No. 105

Photo No. 3R-14,16,17,4R-16

Legal Land Owner F. E. Davison Address Highwood

Operator Address

Water is delivered by:— 1. Private System; 2. Ditch Company; 3. State Project; 4. Federal Project; 5. Irrigation District

App. No. Decree No.	NAME OF APPROPRIATOR TO WHOM DECREED	NAME OF STREAM	Date App. Date Priority	Miner's Inches	In Use	NAME OF DITCH (Water Delivered By)	No.	R/F	Present Irr. Acres	Irrigable Acres
A-1249	Benjamin McMahon	Coulee Sec. 17	1-21-09	160=	no					

NOTE: R—Denotes Regular Irrigation. F—Flood Irrigation.

Adequate Supply: Yes..... No..... Explain.....

Remarks.....

River Basin.....

Also in: Plat No..... Twp..... Rge.....	Plat No..... Twp..... Rge.....	Plat No..... Twp..... Rge.....
Plat No..... Twp..... Rge.....	Plat No..... Twp..... Rge.....	Plat No..... Twp..... Rge.....

Information From:
F. E. Davison

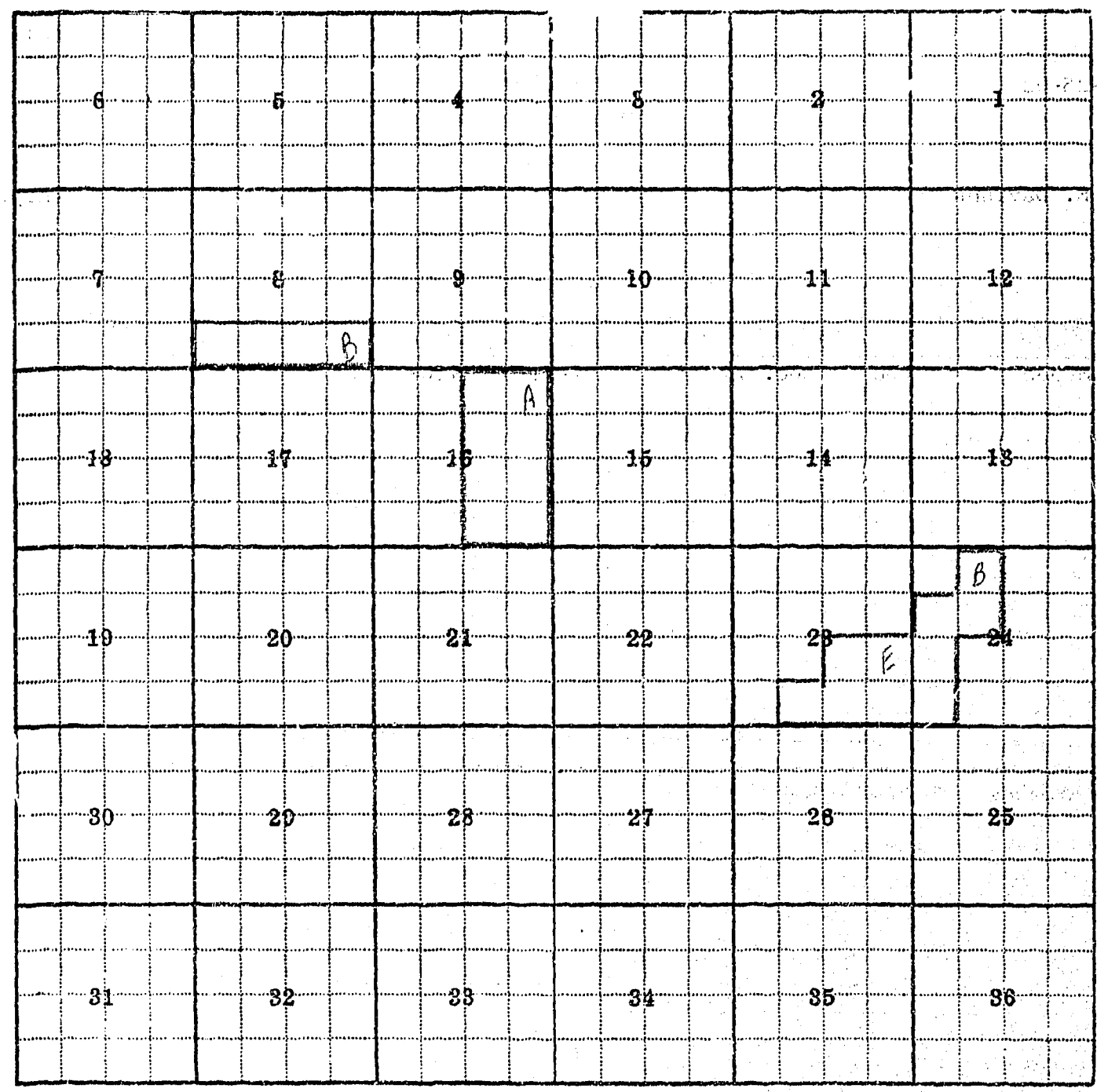

Land Ownership

F-1-A—5M—

County Chouteau

Farm Checked: Date 10-28-63

By Jim & Bob

STATE OF MONTANA
STATE ENGINEERS OFFICE
Water Resources Survey

T 21N R 7E Plat No. 95

Photo No. 4R-104,107,109

Legal Land Owner L. R. Swan etux Address Highwood

Operator Address

Water is delivered by:— 1. Private System; 2. Ditch Company; 3. State Project; 4. Federal Project; 5. Irrigation District

App. No. Decree No.	NAME OF APPROPRIATOR TO WHOM DECREED	NAME OF STREAM	Date App. Date Priority	Miner's Inches	In Use	NAME OF DITCH (Water Delivered By)	No.	R/F	Present Irr. Acres	Irrigable Acres
A-50	James L. Rice	Big Coulee	10-10-05	all	stock					
A-898	"	Shohkin Creek	12-15-97	200	stock	Rice	1	R		12
A-1385	O.F.&EmilyConnolly	Black Butte Spring	6-23-98	400	stock					

NOTE: R—Denotes Regular Irrigation. F—Flood Irrigation.

Adequate Supply: Yes..... No..... Explain.....

Remarks.....

River Basin.....

Also in: Plat No. 106 Twp. 21N Rge. 8E	Plat No. ..... Twp. ..... Rge.	Plat No. ..... Twp. ..... Rge. .....
Plat No. 107 Twp. 21N Rge. 9E	Plat No. ..... Twp. ..... Rge.	Plat No. ..... Twp. ..... Rge. .....

Information From:
M. L Swan

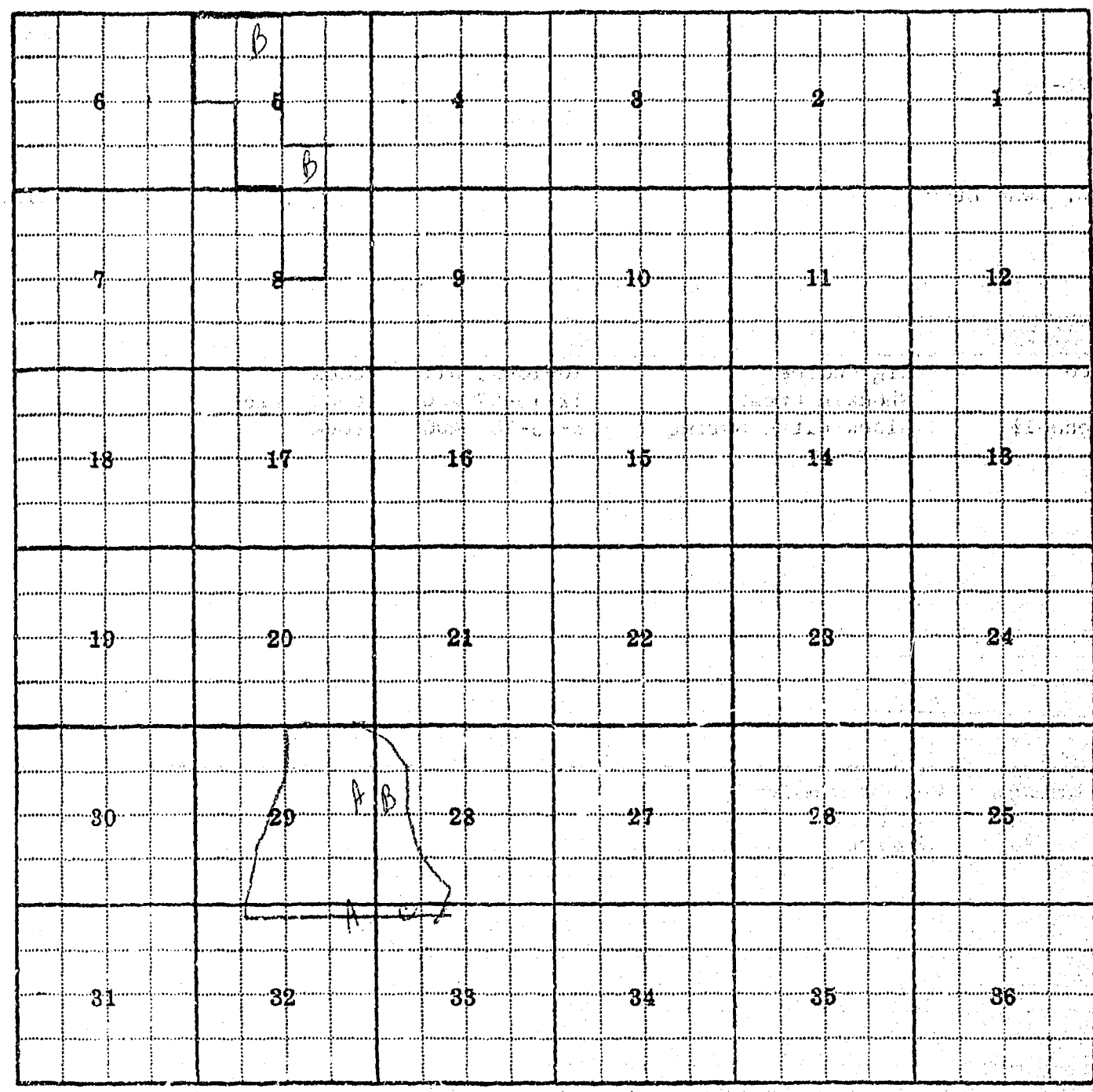

Land Ownership

F-1-A—5M—

County Chouteau

Farm Checked: Date 10-17-63

By Jim & Bob

STATE OF MONTANA
STATE ENGINEERS OFFICE
Water Resources Survey

T. 21N R. 7E Plat No. 105

Photo No. 4R-18

Legal Land Owner Steve & John Ferda Address Highwood

Operator Address

Water is delivered by:— 1. Private System; 2. Ditch Company; 3. State Project; 4. Federal Project; 5. Irrigation District

App. No. Decree No.	NAME OF APPROPRIATOR TO WHOM DECREED	NAME OF STREAM	Date App. Date Priority	Miner's Inches	In Use	NAME OF DITCH (Water Delivered By)	No.	R/F	Present Irr. Acres	Irrigable Acres
A-1222	Hilman C. Lyng	Coulee Sec.34,22N,7E	6-28-09	160	no					

NOTE: R—Denotes Regular Irrigation. F—Flood Irrigation.

Adequate Supply: Yes..... No..... Explain.....

Remarks.....

River Basin.....

Also in: Plat No. 106 Twp..... Rge.....	Plat No..... Twp..... Rge.....	Plat No..... Twp..... Rge.....
Plat No..... Twp..... Rge.....	Plat No..... Twp..... Rge.....	Plat No..... Twp..... Rge.....

Information From:

Steve Ferda



Land Ownership

F-1-A—5M—

County Chouteau

Farm Checked: Date 10-22-63

By Jim & Bob

STATE OF MONTANA
STATE ENGINEERS OFFICE
Water Resources Survey

T 21N R 7E Plat No. 105

Photo No. 3R-14,114,116

Legal Land Owner Andrew Gondeiro etux Address Great Falls

Operator Don Gondeiro, buying Address Highwood

Water is delivered by:— 1. Private System; 2. Ditch Company; 3. State Project; 4. Federal Project; 5. Irrigation District

App. No. Decree No.	NAME OF APPROPRIATOR TO WHOM DECREED	NAME OF STREAM	Date App. Date Priority	Miner's Inches	In Use	NAME OF DITCH (Water Delivered By)	No.	R/F	Present Irr. Acres	Irrigable Acres
A-41	Emma McAnelly	Belt Creek	3-14-15	40	yes	stock				
A-1367	"	McAnelly Sprg.&Cr.	3-14-15	4	yes	stock				

NOTE: R—Denotes Regular Irrigation. F—Flood Irrigation.

Adequate Supply: Yes..... No..... Explain.....

Remarks.....

River Basin.....

Also in: Plat No..... Twp..... Rge.....	Plat No..... Twp..... Rge.....	Plat No..... Twp..... Rge.....
Plat No..... Twp..... Rge.....	Plat No..... Twp..... Rge.....	Plat No..... Twp..... Rge.....

Information From:

Donald Gondeiro

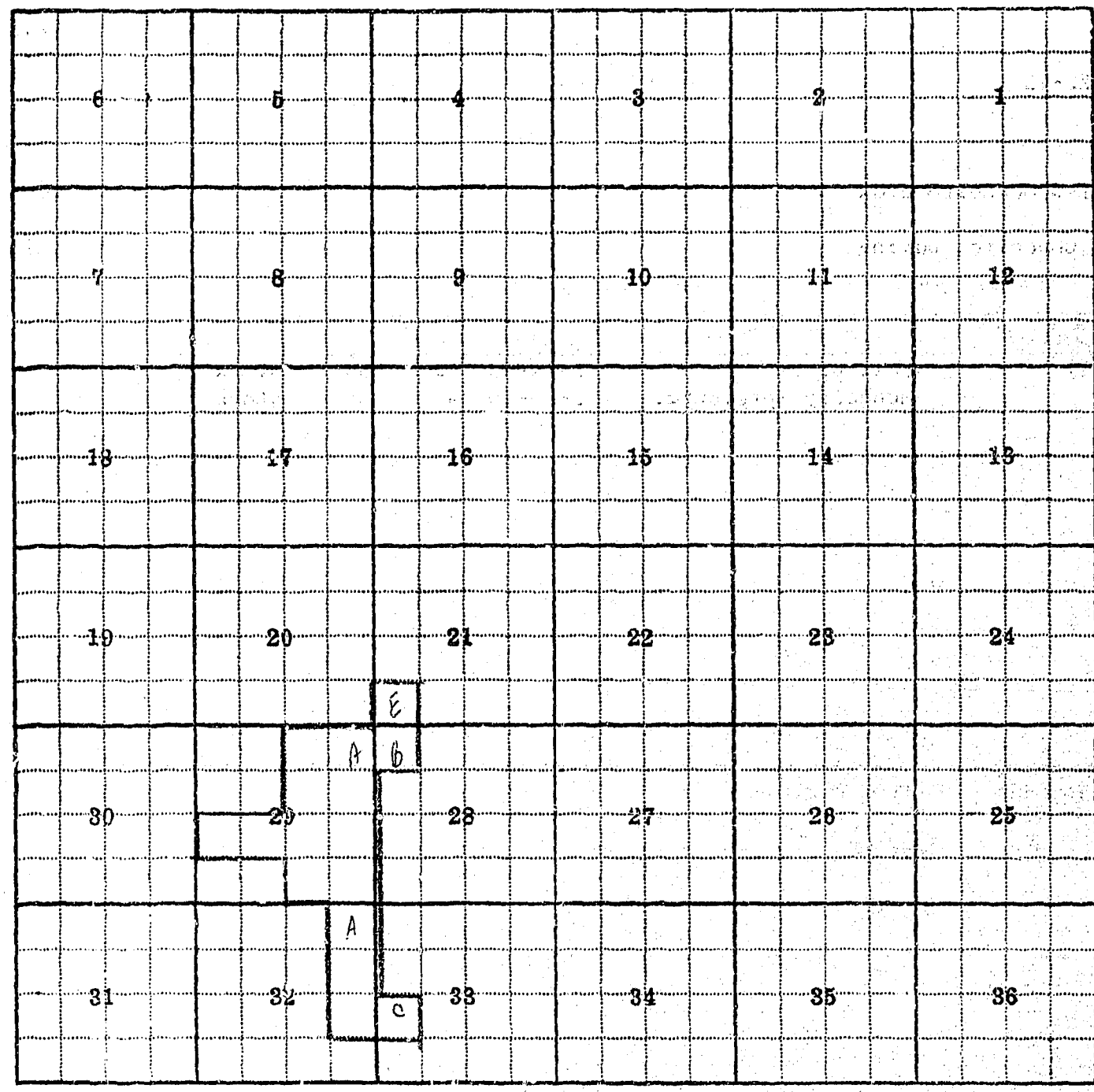

Land Ownership

F-1-A—5M—

County Chouteau

Farm Checked: Date 10-22-63

By Jim & Bob

STATE OF MONTANA
STATE ENGINEERS OFFICE
Water Resources Survey

T. 21N R. 7E Plat No. 105

Photo No. 4R-16,3R-12

Legal Land Owner Edward W. & Irma M. Harris Address

Operator Joe Gudatis Address Great Falls

Water is delivered by:— 1. Private System; 2. Ditch Company; 3. State Project; 4. Federal Project; 5. Irrigation District

App. No. Decree No.	NAME OF APPROPRIATOR TO WHOM DECREED	NAME OF STREAM	Date App. Date Priority	Miner's Inches	In Use	NAME OF DITCH (Water Delivered By)	No.	R/F	Present Irr. Acres	Irrigable Acres
A-1136	THeo.&Dora Danulson	2 Cle.Sec.17 & 18	4-5-04	400	no					

NOTE: R—Denotes Regular Irrigation. F—Flood Irrigation.

Adequate Supply: Yes ..... No ..... Explain .....

Remarks Mr. Giles has farmed this land for 17 years hand hasn't any knowledge of any water here.

River Basin .....

Also in: Plat No. ..... Twp. ..... Rge.	Plat No. ..... Twp. ..... Rge.	Plat No. ..... Twp. ..... Rge. .....
Plat No. ..... Twp. ..... Rge.	Plat No. ..... Twp. ..... Rge.	Plat No. ..... Twp. ..... Rge. .....

Information From:
John Giles

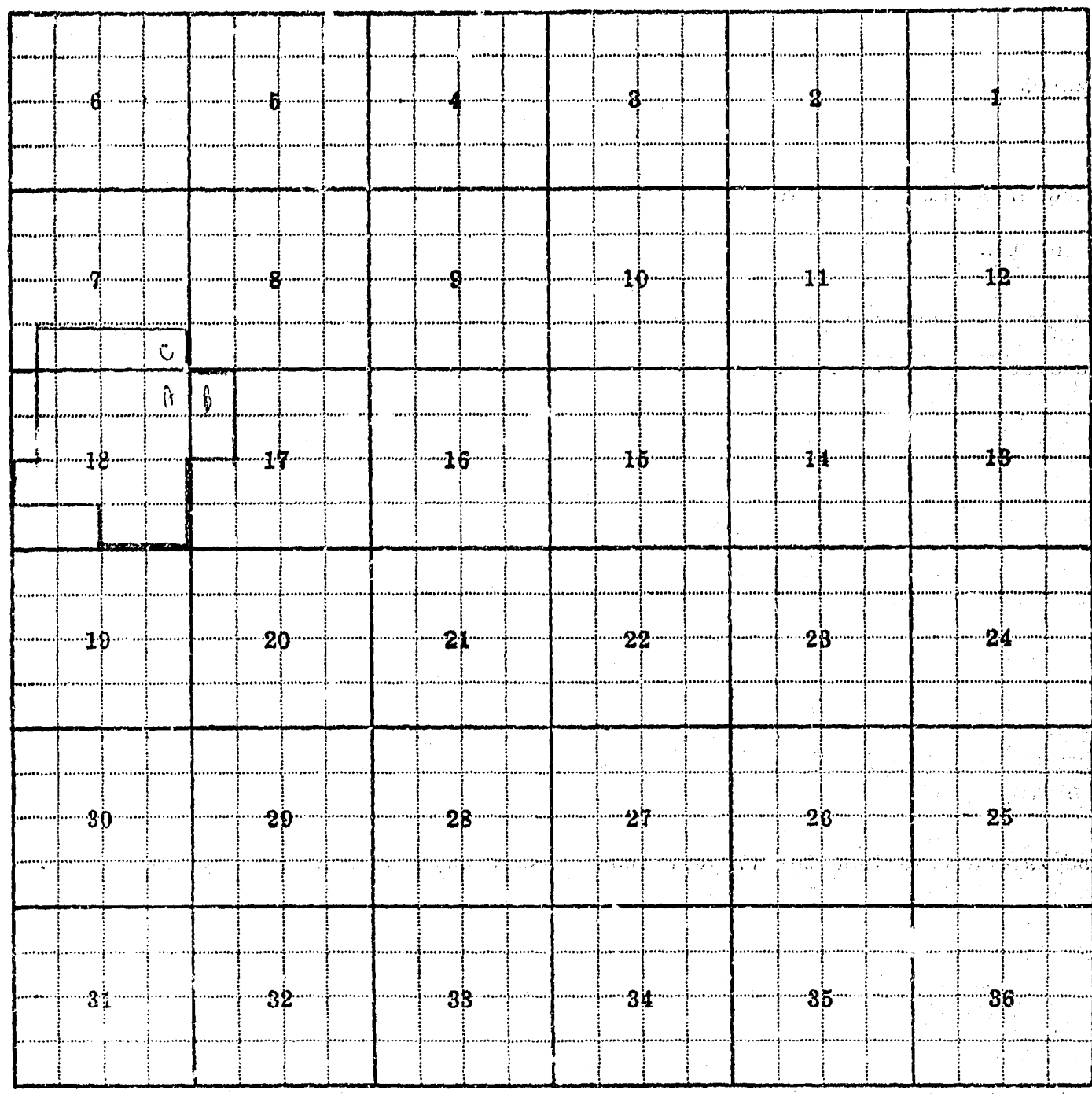

Land Ownership

F-1-A—5M—

County Chou teau

Farm Checked: Date 9-23-63

By Jim & Bob

STATE OF MONTANA
STATE ENGINEERS OFFICE
Water Resources Survey

T 21N R 7E Plat No 105

Photo No 3R-16,17,112

Legal Land Owner Harris Land & Cattle Co. Address Highwood

Operator Address

Water is delivered by:— 1. Private System; 2. Ditch Company; 3. State Project; 4. Federal Project; 5. Irrigation District

App. No. Decree No.	NAME OF APPROPRIATOR TO WHOM DECREED	NAME OF STREAM	Date App. Date Priority	Miner's Inches	In Use	NAME OF DITCH (Water Delivered By)	No.	R/F	Present Irr. Acres	Irrigable Acres
A-583	Halvor D. Lyng	Highwood Creek	6-4-00	20	no					
A-5[illegible]	Jacob Sample	"	5-2-14	800	no					
A-1329	Charles Thompson	Spg.,Cle.Lot3,Sec.18								
		21N,8E	1-3-00	60	no					
A-582	Halvor A. Lyng	Highwood Creek	9-26-96	500	no					
		NO IRRIGATION								

NOTE: R—Denotes Regular Irrigation. F—Flood Irrigation.

Adequate Supply: Yes..... No..... Explain.....

Remarks

River Basin

Also in: Plat No. Twp. Rge.	Plat No. Twp. Rge.	Plat No. Twp. Rge.
Plat No. Twp. Rge.	Plat No. Twp. Rge.	Plat No. Twp. Rge.

Information From:
Howell Harris

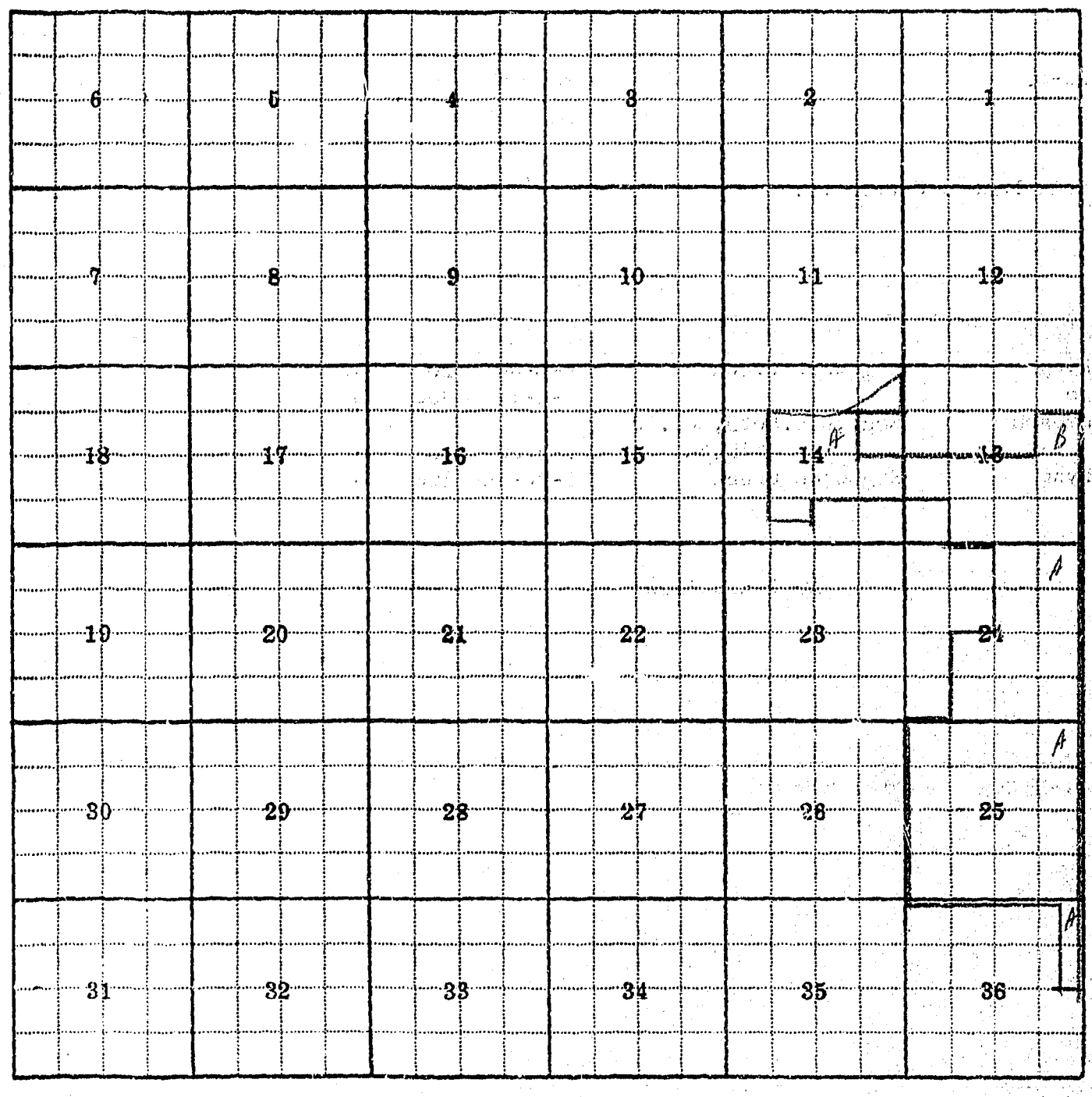

Land Ownership.....

F-1-A—5M—

County Chouteau

Farm Checked: Date 10-22-63

By Jim & Bob

STATE OF MONTANA
STATE ENGINEERS OFFICE
Water Resources Survey

T 21N R 7E

Photo No. 3R-12,1

Legal Land Owner Arnt Hildebrand Address Highwood

Operator Address

Water is delivered by:— 1. Private System; 2. Ditch Company; 3. State Project; 4. Federal Project; 5. I

App. No. Decree No.	NAME OF APPROPRIATOR TO WHOM DECREED	NAME OF STREAM	Date App. Date Priority	Miner's Inches	In Use	NAME OF DITCH (Water Delivered By)	No.	R/F
A-1229	John T. Mansfield	Cle. SW¼SE¼ Sec.33	11-1-00	160	no			
A-815	Alva A. Pickering	Ring Cle.NE¼SE¼,E½NW¼						
		Sec.33	3-5-15	all/flood	no			
A-1414	Walter Kenison	Spg.SW¼NW¼ Sec.14	4-15-24	80	no			
		NO IRRIGATION						

NOTE: R—Denotes Regular Irrigation. F—Flood Irrigation.

Adequate Supply: Yes..... No..... Explain.....

Remarks.....

River Basin.....

Also in: Plat No..... Twp..... Rge.....	Plat No..... Twp..... Rge.....	Plat No..... Twp..... Rge.....
Plat No..... Twp..... Rge.....	Plat No..... Twp..... Rge.....	Plat No..... Twp..... Rge.....

Information F

Arnt Hildeb

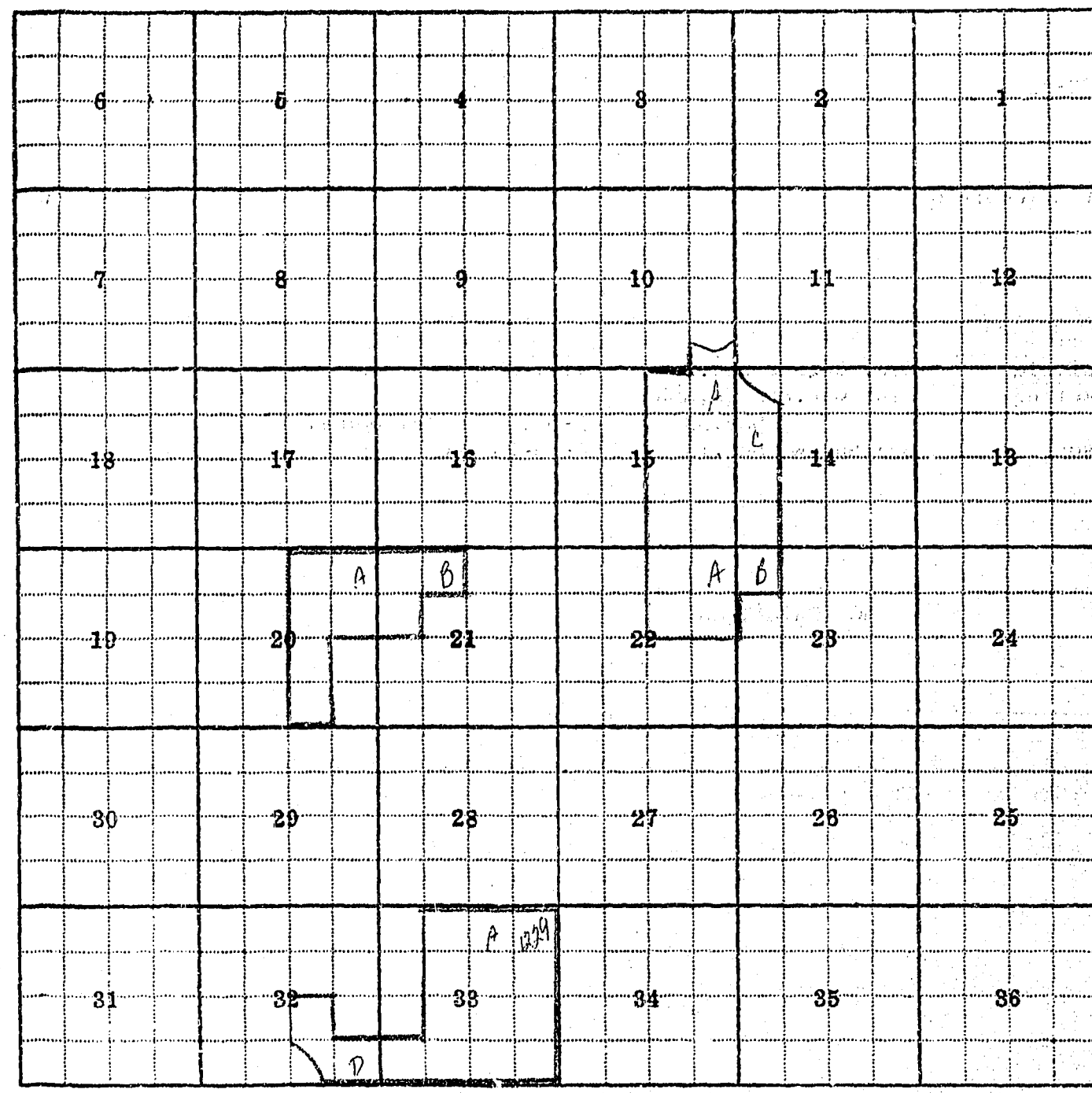

Land Ownership.....

F-1-A—5M—

County Chouteau

Farm Checked: Date 9-25-63

By Jim & Bob

STATE OF MONTANA
STATE ENGINEERS OFFICE
Water Resources Survey

T. 21N R. 7E

Photo No. 3R-14.4

Legal Land Owner Sidney Johnson etux Address Highwood

Operator Address

Water is delivered by:— 1. Private System: 2. Ditch Company; 3. State Project; 4. Federal Project; 5. Ir

App. No. Decree No.	NAME OF APPROPRIATOR TO WHOM DECREED	NAME OF STREAM	Date App. Date Priority	Miner's Inches	In Use	NAME OF DITCH (Water Delivered By)	No.	R/F
A-590	James E. Walker	Highwood Cr.,WalkerCle.	2-2-13	480	no			
A-1224	Hilmer C. Lyng	Coulee NE¼NE¼ Sec.4	5-14-20	160	stock			
A-1226	Cornelia B. Lyon	Coulee	11-11-14	40	stock			
A-1227	Cornelia B. Lyon	Coulee Sec.8	12-14-14	40	stock			
A-1220	Halvor O. Lyng	Coulee Sec.16	2-14-07	160	stock			
		Coulee Sec.17		40	stock			
A-570	Morris Anderson	Highwood Creek	8-3-17	26	stock			

NOTE: R—Denotes Regular Irrigation. F—Flood Irrigation.

Adequate Supply: Yes..... No..... Explain.....

Remarks Mr. Johbson used to irrigate some of this but hasn't since 1953.

River Basin

Also in: Plat No. Twp. Rge.	Plat No. Twp. Rge.	Plat No. Twp. Rge.
Plat No. Twp. Rge.	Plat No. Twp. Rge.	Plat No. Twp. Rge.

Information F

Sidney John

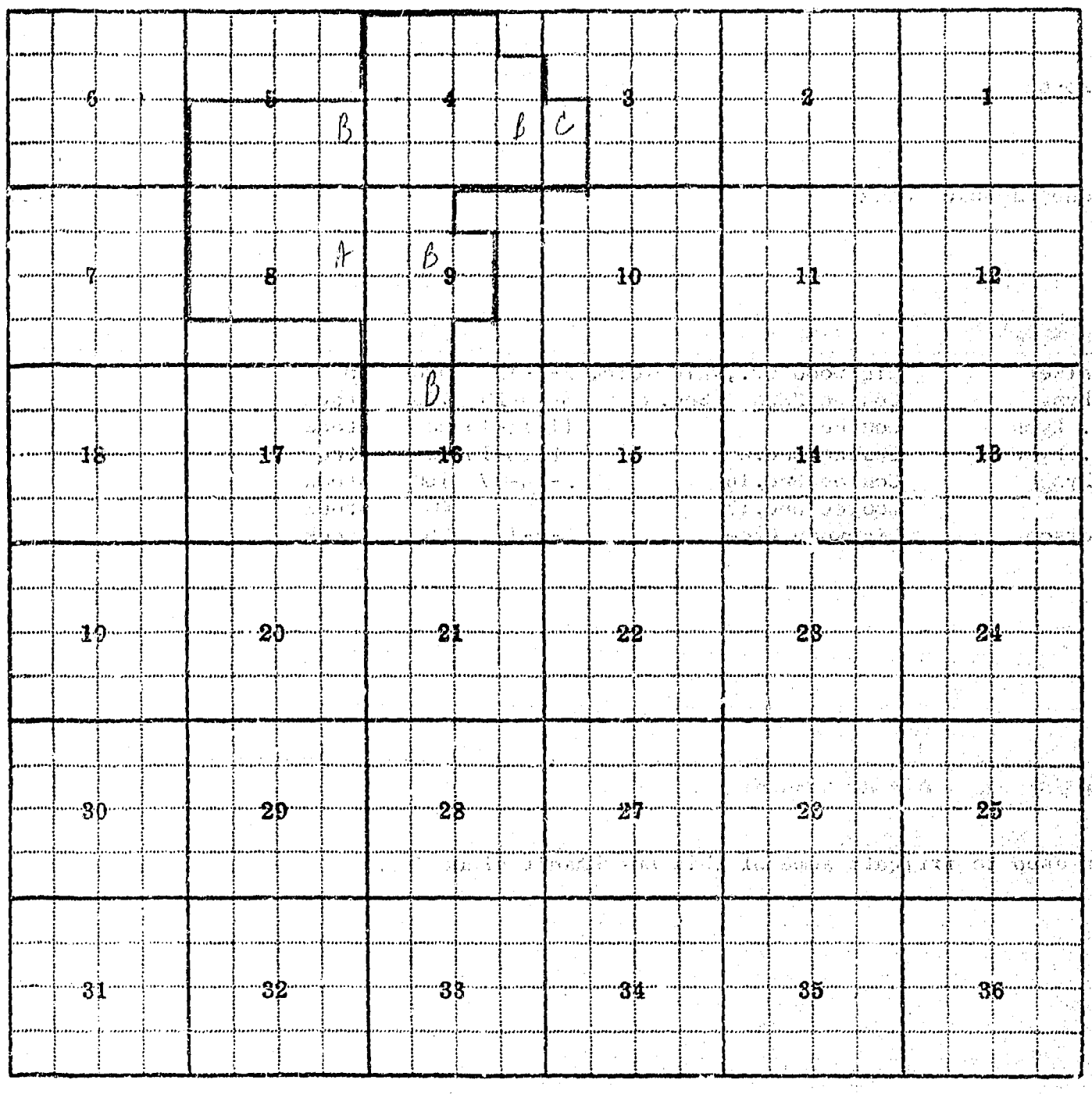

Land Ownership

F-1-A—5M—

County Chouteau

Farm Checked: Date 10-22-63

By Jim & Bob

STATE OF MONTANA
STATE ENGINEERS OFFICE
Water Resources Survey

T 21N R 7E

Photo No. 4R-20

Legal Land Owner Austin A. Malek Address Highwood

Operator Address

Water is delivered by:— 1. Private System; 2. Ditch Company; 3. State Project; 4. Federal Project; 5.

App. No. Decree No.	NAME OF APPROPRIATOR TO WHOM DECREED	NAME OF STREAM	Date App. Date Priority	Miner's Inches	In Use	NAME OF DITCH (Water Delivered By)	No.	R/
A-239	William Gray	Cherry Creek	3-24-92	200	no			
A-14047	Gilbert H Jorgenson	All Spg. NE¼NW¼ Sec. 13	9-7-12	all=	stock			
A-1408	"	" NE¼ Cor. SW¼NE¼ "	9-7-12	all	stock			

NOTE: R—Denotes Regular Irrigation. F—Flood Irrigation.

Adequate Supply: Yes..... No..... Explain.....

Remarks.....

River Basin.....

Also in: Plat No..... Twp..... Rge.....	Plat No..... Twp..... Rge.....	Plat No..... Twp..... Rge.....
Plat No..... Twp..... Rge.....	Plat No..... Twp..... Rge.....	Plat No..... Twp..... Rge.....

Information I

Austin A. M

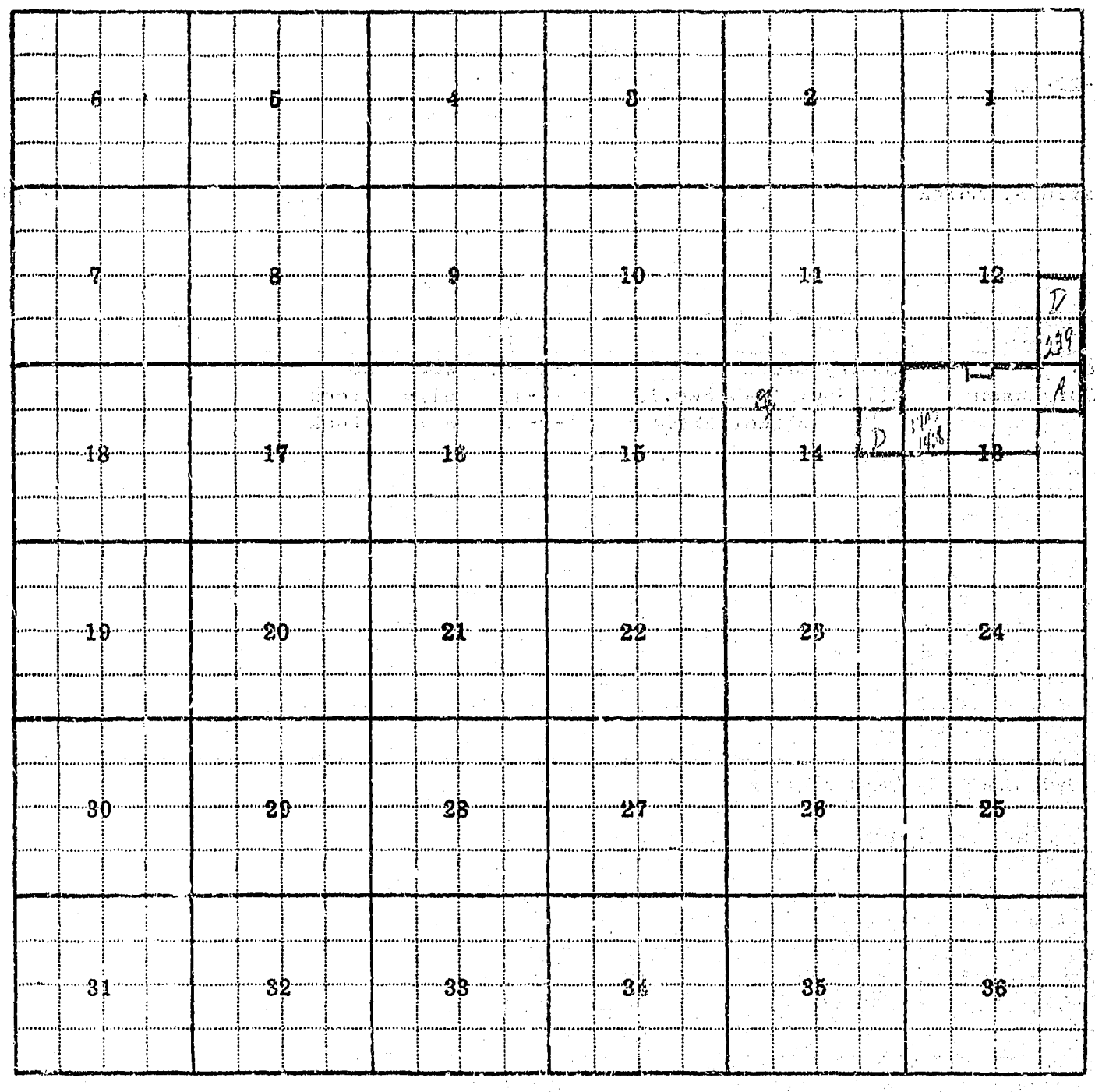

Land Ownership

F-1-A—5M—

County Chouteau

Farm Checked: Date 10-17-63

By Jim & Bob

STATE OF MONTANA
STATE ENGINEERS OFFICE
Water Resources Survey

T 21N R 7E

Photo No. 4R-1

Legal Land Owner Robert T. & Charles M. McGowan Address Highwood

Operator Thos. G. & Robert McGowan Address

Water is delivered by:— 1. Private System; 2. Ditch Company; 3. State Project; 4. Federal Project;

App. No. Decree No.	NAME OF APPROPRIATOR TO WHOM DECREED	NAME OF STREAM	Date App. Date Priority	Miner's Inches	In Use	NAME OF DITCH (Water Delivered By)	No.
A-858	Bertha M. Glab	Scottie Cle,HadleyFlat,					
		Judas Flat	6-3-07	280	no		
A-1120	Bessie Burris	Coulee	8-1907	200	no		
A-581	Frank Linhoff	Highwood Creek	7-3-06	160	stock		
A-1424	Francis McGowan	Spring NE¼SE¼ Sec.10	9-12-12	all	stock		
GW-119	Gordon McGowan	well	9-1952	60gpm	dom.&stock		
A-1246	Theresa McGowan	Coulee Sec.11,12	7-18-12	160	stock		
A-1119	Robert & Bessie Burris	Coulee Sec. 1	8-1907	2½cfs	no		

NOTE: R—Denotes Regular Irrigation. F—Flood Irrigation.

Adequate Supply: Yes ..... No ..... Explain .....

Remarks Jimmy Aranoux
125 potential acres

Mr. MC Gowab intends to use right 581 next spring with a sprinkler system.

River Basin

Also in: Plat No. Twp. Rge.	Plat No. Twp. Rge.	Plat No. Twp. Rge.
Plat No. Twp. Rge.	Plat No. Twp. Rge.	Plat No. Twp. Rge.

Information

Chas. M.

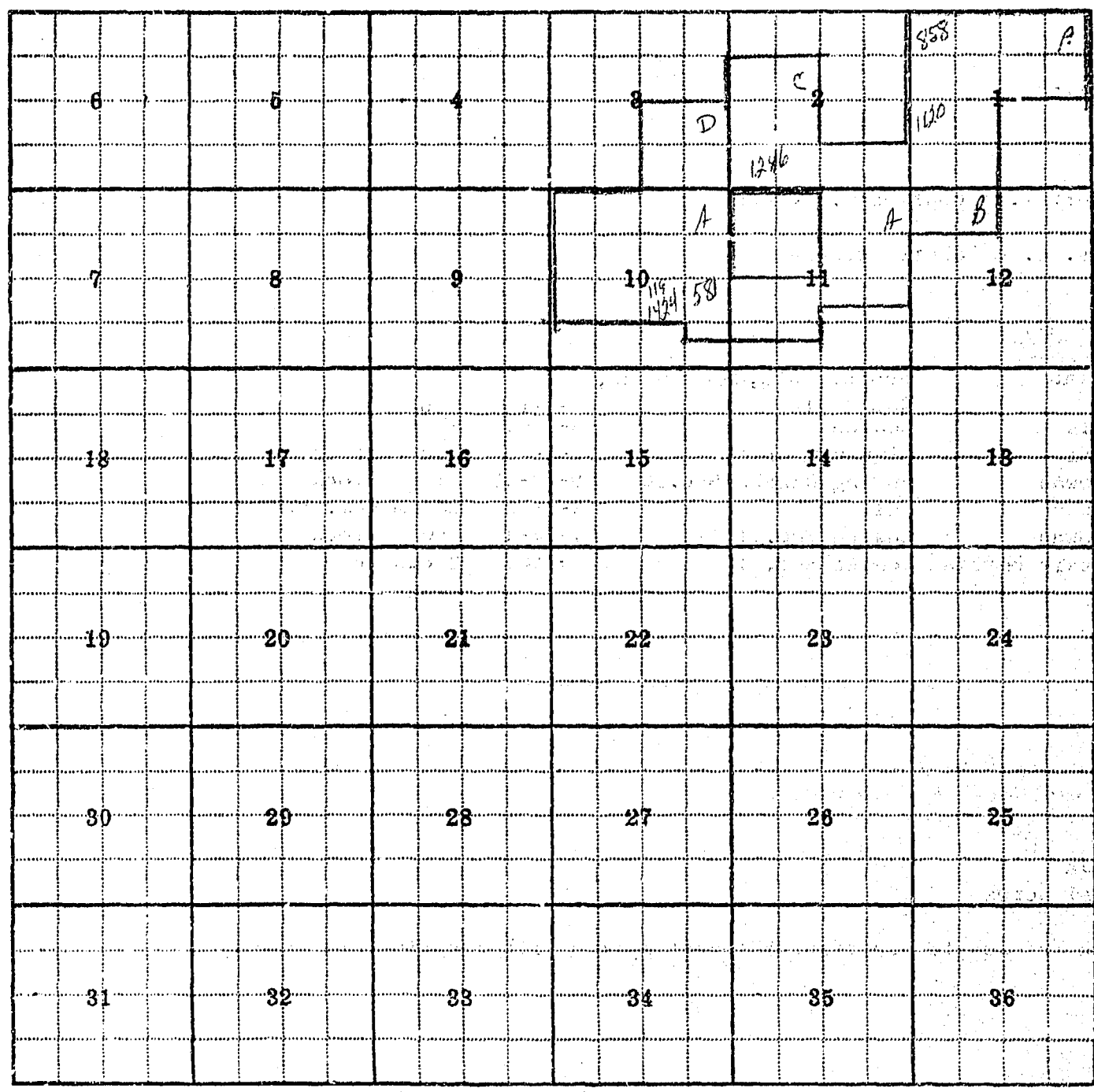

Land Ownership

F-1-A—5M—

County Chouteau

Farm Checked: Date 9-16-63

By Jim & Bob

STATE OF MONTANA
STATE ENGINEERS OFFICE
Water Resources Survey

T 21N R 7E

Photo No. 4R-16

Legal Land Owner Peter ~~G~~ Peterson Address Highwood

Operator Geo. Peterson Address

Water is delivered by:— 1. Private System; 2. Ditch Company; 3. State Project; 4. Federal Project; 5.

App. No. Decree No.	NAME OF APPROPRIATOR TO WHOM DECREED	NAME OF STREAM	Date App. Date Priority	Miner's Inches	In Use	NAME OF DITCH (Water Delivered By)	No.	R/
A-579	Chas. Carlson	Highwood Creek	11-22-13	320	no			
A-586	Geo.& Verna Peterson	"	10-24-61	320	no			

NOTE: R—Denotes Regular Irrigation. F—Flood Irrigation.

Adequate Supply: Yes..... No..... Explain.....

Remarks.....

River Basin.....

Also in: Plat No. 104 Twp. 21N Rge. 6E | Plat No..... Twp..... Rge..... | Plat No..... Twp..... Rge.....
Plat No. 93 Twp..... Rge..... | Plat No..... Twp..... Rge..... | Plat No..... Twp..... Rge.....

Information F

Geo. Peters