


6	5	4	3	2	1
7	8	9	10	11	12
18	17	16	15	14	13
6 10	20	21	22	23	24
30	29	28	27	26	25
31	32	33	34	35	36

Land Ownership.....  
 .....  
 .....





Land Ownership.....

.....

.....



6	5	4	3	2	1
7	8	9	10	11	12
18	17	16	15	14	13
19	20	21	22	23	24
30	29	28	27	26	25
31	32	33	34	35	36

Land Ownership .....

.....

.....



6	5	4	3	2	1
7	8	9	10	11	12
13	14	15	16	17	18
19	20	21	22	23	24
25	26	27	28	29	30
31	32	33	34	35	36

Handwritten annotations on the grid:

- Between cells 22 and 23: *d* and *e*
- Between cells 27 and 28: *c*
- Between cells 28 and 29: *a* and *b*
- Between cells 29 and 30: *f*

Land Ownership.....

.....

.....

F-1-A-5M-

County Chouteau

Farm Checked: Date 8-27-63

By Jim & Bob

Legal Land Owner Lucille B. Hanford

Operator \_\_\_\_\_  
Water is delivered by:-- 1. Private System; 2. Ditch Company; 3. State Project; 4. Federal Project; 5. Irrigation District

STATE OF MONTANA  
STATE ENGINEERS OFFICE  
Water Resources Survey

T. 22N R. 6E Plat No. 92

Photo No. 5R-8, 4R-125

Address Fort Benton

Address \_\_\_\_\_

App. No. Decree No.	NAME OF APPROPRIATOR TO WHOM DECREED	NAME OF STREAM	Date App. Date Priority	Miner's Inches	In Use	NAME OF DITCH (Water Delivered By)	No.	R/F	Present Irr. Acres	Irrigable Acres
A-1304	Peter Solstrom	Coulee NE 1/4 NW 1/4 Sec. 33	6-12-01	200	no					
A-1305	"	Coulee NW 1/4 NE 1/4 Sec. 33	8-15-02	200	no					
A-677	Wm. C. & Catherine Evans	Long Coulee	6-2-99	400	no					
A-678	"	"	6-2-99		no					

NOTE: R—Denotes Regular Irrigation. F—Flood Irrigation.


Adequate Supply: Yes \_\_\_\_\_ No \_\_\_\_\_ Explain \_\_\_\_\_  
Remarks \_\_\_\_\_  
\_\_\_\_\_  
\_\_\_\_\_  
\_\_\_\_\_  
\_\_\_\_\_  
\_\_\_\_\_  
\_\_\_\_\_  
\_\_\_\_\_  
\_\_\_\_\_  
\_\_\_\_\_  
\_\_\_\_\_

River Basin \_\_\_\_\_

Also in: Plat No. _____ Twp. _____ Rge. _____	Plat No. _____ Twp. _____ Rge. _____	Plat No. _____ Twp. _____ Rge. _____
Plat No. _____ Twp. _____ Rge. _____	Plat No. _____ Twp. _____ Rge. _____	Plat No. _____ Twp. _____ Rge. _____

Information From: \_\_\_\_\_  
Field Survey \_\_\_\_\_





Land Ownership .....

.....

.....

F-1-A-5M-

County Chouteau

Farm Checked: Date 8-27-63

By Jim & Bbb

Legal Land Owner Geo. H. & Evelyn E. Knight Address \_\_\_\_\_

Operator \_\_\_\_\_ Address \_\_\_\_\_

Water is delivered by: — 1. Private System; 2. Ditch Company; 3. State Project; 4. Federal Project; 5. Irrigation District

STATE OF MONTANA  
STATE ENGINEERS OFFICE  
Water Resources Survey



T. 22N R. 6E Plat No. 92

Photo No. 4R-127

App. No. Decree No.	NAME OF APPROPRIATOR TO WHOM DECREED	NAME OF STREAM	Date App. Date Priority	Miner's Inches	In Use	NAME OF DITCH (Water Delivered By)	No.	R/F	Present Irr. Acres	Irrigable Acres
A-1301	<u>Frost Selstrom</u>	<u>2 Coulees</u>	<u>8-15-00</u>	<u>200</u>	<u>no</u>					
A-1300	<u>"</u>	<u>Coulee W 1/2 NW 2 Sec. 542 1 N 6 E</u>	<u>12-1-00</u>	<u>200</u>	<u>no</u>					

NOTE: R—Denotes Regular Irrigation. F—Flood Irrigation.

Adequate Supply: Yes..... No..... Explain.....

Remarks.....  
.....  
.....  
.....  
.....  
.....  
.....  
.....  
.....

River Basin

Also in: Plat No..... Twp..... Rge.....	Plat No..... Twp..... Rge.....	Plat No..... Twp..... Rge.....	Plat No..... Twp..... Rge.....
Plat No..... Twp..... Rge.....	Plat No..... Twp..... Rge.....	Plat No..... Twp..... Rge.....	Plat No..... Twp..... Rge.....

Information From:  
Field Survey

6	5	4	3	2	1
7	8	9	10	11	12
18	17	16	15	14	13
19	20	21	22	23	24
30	29	28	27	26	25
31	32	33	34	35	36

Land Ownership.....

.....

.....

.....

F-1-A-5M-

County Chouteau

STATE OF MONTANA  
STATE ENGINEERS OFFICE  
Water Resources Survey

T. 22N R. 6E Plat No. 92

Farm Checked: Date 8-27-63

Photo No. 5R-120

By Jim & Bob

Legal Land Owner Lyle W. Morrow et ux Address Fort Benton

Operator \_\_\_\_\_ Address \_\_\_\_\_  
Water is delivered by: 1. Private System; 2. Ditch Company; 3. State Project; 4. Federal Project; 5. Irrigation District

App. No. / Decree No.	NAME OF APPROPRIATOR TO WHOM DECREED	NAME OF STREAM	Date App. / Date Priority	Miner's Inches	In Use	NAME OF DITCH (Water Delivered By)	No.	R/F	Pre. ent Irr. Acres	Irrigable Acres
A-1245	Daniel McGowan	Cle. Sec. 3, 23N6E	1-11-99	125	no					

NOTE: R—Denotes Regular Irrigation. F—Flood Irrigation.

Adequate Supply: Yes \_\_\_\_\_ No \_\_\_\_\_ Explain \_\_\_\_\_  
Remarks \_\_\_\_\_  
\_\_\_\_\_  
\_\_\_\_\_  
\_\_\_\_\_  
\_\_\_\_\_  
\_\_\_\_\_  
\_\_\_\_\_  
\_\_\_\_\_  
\_\_\_\_\_  
\_\_\_\_\_

Also in: Plat No. 79 Twp. 23N Rge. 6e | Plat No. \_\_\_\_\_ Twp. \_\_\_\_\_ Rge. \_\_\_\_\_ | Plat No. \_\_\_\_\_ Twp. \_\_\_\_\_ Rge. \_\_\_\_\_  
Plat No. \_\_\_\_\_ Twp. \_\_\_\_\_ Rge. \_\_\_\_\_ | Plat No. \_\_\_\_\_ Twp. \_\_\_\_\_ Rge. \_\_\_\_\_ | Plat No. \_\_\_\_\_ Twp. \_\_\_\_\_ Rge. \_\_\_\_\_

Information From: \_\_\_\_\_  
Field Survey

			/	A	B		
6	5	4	3	2	1		
7	8	9	10	11	12		
18	17	16	15	14	13		
10	20	21	22	23	24		
30	29	28	27	26	25		
31	32	33	34	35	36		

Land Ownership .....

.....

.....

F-1-A-3M-

County Chouteau

T. 22N R. 6E Plat No. 92

Farm Checked: Date 9-10-63

STATE OF MONTANA  
STATE ENGINEERS OFFICE  
Water Resources Survey

Photo No. 4R-123

By Jim & Bob

Legal Land Owner George R. & Verna L. Peterson Address Highwood

Operator \_\_\_\_\_ Address \_\_\_\_\_

Water is delivered by: 1. Private System; 2. Ditch Company; 3. State Project; 4. Federal Project; 5. Irrigation District

App. No. Decree No.	NAME OF APPROPRIATOR TO WHOM DECREED	NAME OF STREAM	Date App. Date Priority	Miner's Inches	In Use	NAME OF DITCH (Water Delivered By)	No.	R/F	Present Irr. Acres	Irrigable Acres
A-586	Geo. & Verna Peterson	Highwood Creek	10-24-61	320	yes	pump & sprinkler	1	R=	16	

NOTE: R—Denotes Regular Irrigation. F—Flood Irrigation.

Adequate Supply: Yes \_\_\_\_\_ No \_\_\_\_\_ Explain \_\_\_\_\_  
Remarks \_\_\_\_\_

River Basin \_\_\_\_\_

Also in: Plat No. <u>104</u> Twp. <u>21N</u> Rge. <u>6E</u>	Plat No. _____ Twp. _____ Rge. _____	Plat No. _____ Twp. _____ Rge. _____
Plat No. _____ Twp. _____ Rge. _____	Plat No. _____ Twp. _____ Rge. _____	Plat No. _____ Twp. _____ Rge. _____

Information From:  
Geo. Peterson

6	5	4	3	2	1
7	8	9	10	11	12
13	14	15	16	17	18
19	20	21	22	23	24
25	26	27	28	29	30
31	32	33	34	35	36

Land Ownership .....

.....

.....

F-1-A-5M-

County Chouteau

Farm Checked: Date 8-27-63

By Jim & Bob

Legal Land Owner Charles L. Urguhart

Operator \_\_\_\_\_

Water is delivered by:— 1. Private System; 2. Ditch Company; 3. State Project; 4. Federal Project; 5. Irrigation District

STATE OF MONTANA  
STATE ENGINEERS OFFICE  
Water Resources Survey

T. 22N R. 6E Plat No. 92

Photo No. 5R-6,4R-127,125

Address Highwood

Address \_\_\_\_\_

App. No. Decree No.	NAME OF APPROPRIATOR TO WHOM DECREED	NAME OF STREAM	Date App. Date Priority	Miner's Inches	In Use	NAME OF DITCH (Water Delivered By)	No.	R/F	Present Irr. Acres	Irrigable Acres
A-1302	John O. Silstrom	C1e. NE $\frac{1}{4}$ SE $\frac{1}{4}$ Sec. 11, 21N6E	12-1-00	200	no					
A-1303	John O. Selstrom	2 Coulees	6-15-02	200	no					

NOTE: R—Denotes Regular Irrigation. F—Flood Irrigation.

Adequate Supply: Yes \_\_\_\_\_ No \_\_\_\_\_ Explain \_\_\_\_\_

Remarks \_\_\_\_\_  
\_\_\_\_\_  
\_\_\_\_\_  
\_\_\_\_\_  
\_\_\_\_\_  
\_\_\_\_\_  
\_\_\_\_\_  
\_\_\_\_\_  
\_\_\_\_\_

River Basin \_\_\_\_\_

Also in: Plat No. _____ Twp. _____ Rge. _____	Plat No. _____ Twp. _____ Rge. _____	Plat No. _____ Twp. _____ Rge. _____
F No. _____ Twp. _____ Rge. _____	Plat No. _____ Twp. _____ Rge. _____	Plat No. _____ Twp. _____ Rge. _____

Information From: \_\_\_\_\_  
**Field Survey**



6	5	4	3	2	1
7	8	9	10	11	12
18	17	16	15	14	13
19	20	21	22	23	24
30	29	28	27	26	25
31	32	33	34	35	36

Handwritten annotations on the grid:

- Cell 19: *D*
- Cell 20: *D*
- Cell 29: *A*
- Cell 30: *A*
- Cell 32: *A*
- Cell 33: *C*

Land Ownership .....

.....

.....

93  
22N 7E

F-1-A-5M-  
County Chouteau  
Farm Checked: Date 10, 1963  
By Jim & Bob  
Legal Land Owner Birkland & Son Inc.

STATE OF MONTANA  
STATE ENGINEERS OFFICE  
Water Resources Survey

T. 22N. R. 7E. Plat No. 93.  
Photo No. 5R-16, 114, 112

Operator \_\_\_\_\_ Address \_\_\_\_\_  
Water is delivered by:— 1. Private System; 2. Ditch Company; 3. State Project; 4. Federal Project; 5. Irrigation District

App. No. Decree No.	NAME OF APPROPRIATOR TO WHOM DECREED	NAME OF STREAM	Date App. Date Priority	Miner's Inches	In Use	NAME OF DITCH (Water Delivered By)	R/F		Present Irr. Acres	Irrigable Acres
							No.			
GW-43	Birkland & Son Inc.	Spring stock	12-10-62		stock					
A-778	Frank Marshall Smith	W. Br. 9 Mile Coulee	8-1-12	80	stock, part					
A-820	Cassius A. Johnson	Rosebud Cle., Br. of Bird Coulee	1-12-04	all	stoc. & Dam.					
NO IRRIGATION										

NOTE: R—Denotes Regular Irrigation. F—Flood Irrigation.

Adequate Supply: Yes \_\_\_\_\_ No \_\_\_\_\_ Explain \_\_\_\_\_  
Remarks \_\_\_\_\_  
\_\_\_\_\_  
\_\_\_\_\_  
\_\_\_\_\_  
\_\_\_\_\_  
\_\_\_\_\_  
\_\_\_\_\_  
\_\_\_\_\_

River Basin \_\_\_\_\_

Also in: Plat No. _____ Twp. _____ Rge. _____	Plat No. _____ Twp. _____ Rge. _____	Plat No. _____ Twp. _____ Rge. _____
Plat No. _____ Twp. _____ Rge. _____	Plat No. _____ Twp. _____ Rge. _____	Plat No. _____ Twp. _____ Rge. _____

Information From:  
Ingolf Birkland



							A
6	5	4	3	2	1		
				A		C	
7	8	9	10	11	12		
				B			
				A			
18	17	16	15	14	13		
19	20	21	22	23	24		
30	29	28	27	26	25		
31	32	33	34	35	36		

Land Ownership.....  
.....  
.....

F-1-A-5M-

County Chouteau

STATE OF MONTANA  
STATE ENGINEERS OFFICE  
Water Resources Survey

T. 22N R. 7E Plat No. 93

Farm Checked: Date 10-16-63

Photo No. 4R-119

By Jim & Bob

Legal Land Owner Steve & John Ferda

Address Highwood

Operator

Address

Water is delivered by:— 1. Private System; 2. Ditch Company; 3. State Project; 4. Federal Project; 5. Irrigation District

App. No. Decree No.	NAME OF APPROPRIATOR TO WHOM DECREED	NAME OF STREAM	Date App. Date Priority	Miner's Inches	In Use	NAME OF DITCH (Water Delivered By)	No.	R/F	Present Irr. Acres	Irrigable Acres
A-1223	Hilmen C. Lyng	Coulee Sec. 33	11-7-10	420	no					
A-1222	"	" 34	6-28-09	160	no					
A-1225	"	Coulee NE & SW 1/4 Sec. 34	5-14-20	160	no					

NOTE: R—Denotes Regular Irrigation. F—Flood Irrigation.

Adequate Supply: Yes..... No..... Explain.....

Remarks.....  
.....  
.....  
.....  
.....

River Basin

Also in: Plat No. .... Twp. .... Rge. ....	Plat No. .... Twp. .... Rge. ....	Plat No. .... Twp. .... Rge. ....
Plat No. .... Twp. .... Rge. ....	Plat No. .... Twp. .... Rge. ....	Plat No. .... Twp. .... Rge. ....

Information From:  
John Ferda

	6	5	4	3	2	1
7	8	9	10	11	12	
13	17	16	15	14	13	
19	20	21	22	23	24	
30	29	28	27	26	25	
31	32	33	A B	34	35	36

Land Ownership.....  
 .....  
 .....

F-1-A-5M-

County Chouteau

Farm Checked. Date 10-16-63

By Jim & Bob

Legal Land Owner Warren L. Hankins

Operator \_\_\_\_\_

Water is delivered by:  1. Private System;  2. Ditch Company;  3. State Project;  4. Federal Project;  5. Irrigation District

STATE OF MONTANA  
STATE ENGINEERS OFFICE  
Water Resources Survey

T 22N-R 7E Plat No. 93

Photo No. 5R-112, 14

Address Highwood

Address \_\_\_\_\_

App. No. Decree No.	NAME OF APPROPRIATOR TO WHOM DECREED	NAME OF STREAM	Date App. Date Priority	Miner's Inches	In Use	NAME OF DITCH (Water Delivered By)	No.	R/F	Present Irr. Acres	Irrigable Acres
A-777	Harry D. Rice	W.Br. 9 Mile Coulee	12-1-04	all	no					

NOTE: R--Denotes Regular Irrigation. F--Flood Irrigation.

Adequate Supply: Yes..... No..... Explain.....

Remarks.....  
.....  
.....  
.....  
.....

River Basin.....

Also in: Plat No. .... Twp. .... Rge. ....	Plat No. .... Twp. .... Rge. ....	Plat No. .... Twp. .... Rge. ....	Plat No. .... Twp. .... Rge. ....
Plat No. .... Twp. .... Rge. ....	Plat No. .... Twp. .... Rge. ....	Plat No. .... Twp. .... Rge. ....	Plat No. .... Twp. .... Rge. ....

Information From:  
Warren Hankins

6	5	4	3	2	1
				C	
7	8	9	10	11	12
				A	
13	17	16	15	14	13
			C		
19	20	21	22	23	24
30	29	28	27	26	25
31	32	33	34	35	36

Land Ownership.....  
 .....  
 .....

ble  
 25

F-1-A-5M-

County Chouteau

Farm Checked: Date Oct., 1963

By Jim & Bob

Legal Land Owner Selmer & Hazel B. Helland

Operator

Water is delivered by:— 1. Private System; 2. Ditch Company; 3. State Project; 4. Federal Project; 5. Irrigation District

STATE OF MONTANA  
STATE ENGINEERS OFFICE  
Water Resources Survey

T. 22N R. 7E Plat No. 93

Photo No. 5R-12, 116, 14

Address Fott Benton

Address

App. No. Decree No.	NAME OF APPROPRIATOR TO WHOM DECREED	NAME OF STREAM	Date App. Date Priority	Miner's Inches	In Use	NAME OF DITCH (Water Delivered By)	No.	R/F	Present Irr. Acres	Irrig. Acr.
A-1151	Frank C. Fish	Coulee W $\frac{1}{2}$ Sec. 17	5-17-11	200	no					

NOTE: R—Denotes Regular Irrigation. F—Flood Irrigation.

Adequate Supply: Yes..... No..... Explain.....

Remarks.....

.....

.....

.....

.....

.....

.....

.....

.....

.....

.....

.....

.....

.....

.....

.....

.....

.....

.....

.....

.....

.....

River Basin

Also in: Plat No. .... Twp. .... Rge. ....	Plat No. .... Twp. .... Rge. ....	Plat No. .... Twp. .... Rge. ....	Plat No. .... Twp. .... Rge. ....
Plat No. .... Twp. .... Rge. ....	Plat No. .... Twp. .... Rge. ....	Plat No. .... Twp. .... Rge. ....	Plat No. .... Twp. .... Rge. ....

Information From:  
**Silmer Helland**



6	5	4	3	2	1
7	8	9	10	11	12
13	14	15	16	17	18
19	20	21	22	23	24
25	26	27	28	29	30
31	32	33	34	35	36

Land Ownership.....  
 .....  
 .....

F-1-A-5M-

County Chouteau

Farm Checked: Date Oct., 1963

By Jim & Bob

Legal Land Owner Wm. J. A. Katzenberger Address Highwood

STATE OF MONTANA  
STATE ENGINEERS OFFICE  
Water Resources Survey

T. 22N R. 7E Plat No. 93

Photo No. 5R-12,116

Operator \_\_\_\_\_ Address \_\_\_\_\_

Water is delivered by:— 1. Private System; 2. Ditch Company; 3. State Project; 4. Federal Project; 5. Irrigation District

App. No. Decree No.	NAME OF APPROPRIATOR TO WHOM DECREED	NAME OF STREAM	Date App. Date Priority	Miner's Inches	In Use	NAME OF DITCH (Water Delivered By)	No.	R/F	Present Irr. Acres	Irrigable Acres
GW-107	J.R. Katzenberger	well	9-30-62	6gpm	yes					
GW-108	Wm. Katzenberger	well	8-20-60	5gpm	yes					
A-1464	F.C. Roosevelt & DoO. Blevins	A Lake	6-13-83	1000	no					

NOTE: R—Denotes Regular Irrigation. F—Flood Irrigation.

Adequate Supply: Yes \_\_\_\_\_ No \_\_\_\_\_ Explain \_\_\_\_\_  
Remarks \_\_\_\_\_

\_\_\_\_\_ River Basin

Also in: Plat No. \_\_\_\_\_ Twp. \_\_\_\_\_ Rge. \_\_\_\_\_ | Plat No. \_\_\_\_\_ Twp. \_\_\_\_\_ Rge. \_\_\_\_\_ | Plat No. \_\_\_\_\_ Twp. \_\_\_\_\_ Rge. \_\_\_\_\_  
Plat No. \_\_\_\_\_ Twp. \_\_\_\_\_ Rge. \_\_\_\_\_ | Plat No. \_\_\_\_\_ Twp. \_\_\_\_\_ Rge. \_\_\_\_\_ | Plat No. \_\_\_\_\_ Twp. \_\_\_\_\_ Rge. \_\_\_\_\_

Information From: \_\_\_\_\_  
Mrs. B. Beck

		A					
	6		5	4	3	2	1
		A					
	7		8	9	10	11	12
B		B					
	18		17	16	15	14	13
	19		20	21	22	23	24
	29		29	28	27	26	25
	31		32	33	34	35	36

Land Ownership.....  
 .....  
 .....

F-1-A-SM-

County Chouteau

T. 22N R. 7E Plat No. 93

Farm Checked: Date Oct., 1963

STATE OF MONTANA  
STATE ENGINEERS OFFICE

Photo No. 4R-117, 5R-112, 114

By Jim & Bob

Water Resources Survey

Legal Land Owner Union Bank & Trust Co.

Address.....

Operator.....

Address.....

Water is delivered by:— 1. Private System; 2. Ditch Company; 3. State Project; 4. Federal Project; 5. Irrigation District

App. No. Decree No.	NAME OF APPROPRIATOR TO WHOM DECREED	NAME OF STREAM	Date App. Date Priority	Miner's Inches	In Use	NAME OF DITCH (Water Delivered By)	No.	R/F	Present Irr. Acres	Irrigable Acres
A-917	Homer D. Snider	Short Coulee	8-9-06	all	no					

NOTE: R—Denotes Regular Irrigation. F—Flood Irrigation.

Adequate Supply: Yes  No  Explain.....  
 Remarks we talked to a Mr. Charles Saall, whos land joins this, and to his knowledge, he says this place has never had any water

River Basin

Also in: Plat No.....	Twp.....	Rge.....	Plat No.....	Twp.....	Rge.....	Plat No.....	Twp.....	Rge.....
Plat No.....	Twp.....	Rge.....	Plat No.....	Twp.....	Rge.....	Plat No.....	Twp.....	Rge.....

Information From:  
**Field Survey**

ict  
igable  
eres

				A	B	
6	6	4	3	2	1	
		3	B			
7	8	9	10	11	12	
18	17	16	15	14	13	
10	20	21	22	23	24	
30	29	28	27	26	25	
31	32	33	34	A	36	

Land Ownership.....  
 .....  
 .....

94  
22N 8E

F-1-A-5M-

County Chouteau

STATE OF MONTANA  
STATE ENGINEERS OFFICE  
Water Resources Survey

T 22N R 8E Plat No. 94

Farm Checked: Date 9-11-63

Photo No. 5R-110

By Jim & Bob

Legal Land Owner Ingolf Birkeland Address Fort Benton

Operator \_\_\_\_\_ Address \_\_\_\_\_

Water is delivered by:— 1. Private System; 2. Ditch Company; 3. State Project; 4. Federal Project; 5. Irrigation District

App. No. / Decree No.	NAME OF APPROPRIATOR TO WHOM DECREED	NAME OF STREAM	Date App. / Priority	Miner's Inches	In Use	NAME OF DITCH (Water Delivered By)	No.	R/F	Present Irr. Acres	Irrigable Acres
A-775	Dora E. Murray	Br. Nine Mile Coulee	9-12-09	320	no					
A-776	Dora E. Murray	W. Br. Nine Mile Coulee	10-2-12	320	no					
NO IRRIGATION										

NOTE: R—Denotes Regular Irrigation. F—Flood Irrigation.

Adequate Supply: Yes \_\_\_\_\_ No \_\_\_\_\_ Explain \_\_\_\_\_  
Remarks \_\_\_\_\_  
\_\_\_\_\_  
\_\_\_\_\_  
\_\_\_\_\_  
\_\_\_\_\_  
\_\_\_\_\_

River Basin \_\_\_\_\_

Also in: Plat No. _____ Twp. _____ Rge. _____	Plat No. _____ Twp. _____ Rge. _____	Plat No. _____ Twp. _____ Rge. _____
Plat No. _____ Twp. _____ Rge. _____	Plat No. _____ Twp. _____ Rge. _____	Plat No. _____ Twp. _____ Rge. _____

Information From:  
Field Survey

6	5	4	3	2	1
E					
7	8	9	10	11	12
13	17	16	15	14	13
19	20	21	22	23	24
30	29	28	27	26	25
31	32	33	34	35	36

Land Ownership.....  
 .....  
 .....

ict  
 rable  
 cres

F-1-A-5M-

County Chouteau

Farm Checked: Date 9-9-63

By Jim & Bob

Legal Land Owner Lee A. Booth

Operator \_\_\_\_\_

Water is delivered by:— 1. Private System; 2. Ditch Company; 3. State Project; 4. Federal Project; 5. Irrigation District

STATE OF MONTANA  
STATE ENGINEERS OFFICE  
Water Resources Survey

T. 22N R. 8E Plat No. 94

Photo No. 5R-20, 22, 106, 108

Address Great Falls

Address \_\_\_\_\_

App. No. Decree No.	NAME OF APPROPRIATOR TO WHOM DECREED	NAME OF STREAM	Date App. Date Priority	Miner's Inches	In Use	NAME OF DITCH (Water Delivered By)	No.	R/F	Present Irr. Acres	Irrigable Acres
A-963	W.T. McLeish	Spring Coulee	6-16-98	500	no part					
A-1426	M.E. Milner	A Spring	6-1-85	200	yes domestic					
		NO IRRIGATION								

NOTE: R—Denotes Regular Irrigation. F—Flood Irrigation.

Adequate Supply: Yes \_\_\_\_\_ No \_\_\_\_\_ Explain \_\_\_\_\_

Remarks \_\_\_\_\_  
\_\_\_\_\_  
\_\_\_\_\_  
\_\_\_\_\_  
\_\_\_\_\_  
\_\_\_\_\_  
\_\_\_\_\_  
\_\_\_\_\_  
\_\_\_\_\_  
\_\_\_\_\_

River Basin \_\_\_\_\_

Also in: Plat No. _____ Twp. _____ Rge. _____	Plat No. _____ Twp. _____ Rge. _____	Plat No. _____ Twp. _____ Rge. _____
Plat No. _____ Twp. _____ Rge. _____	Plat No. _____ Twp. _____ Rge. _____	Plat No. _____ Twp. _____ Rge. _____

Information From:  
Field Survey



6	5	4	3	2	1
7	8	9	10	11	12
13	17	16	15	14	13
19	20	21	22	23	24
30	29	28	27	26	25
31	32	33	34	35	36

Land Ownership.....  
 .....  
 .....

F-1-A-5M-

County Chouteau

Farm Checked: Date 9-10-63

By Jim & Bob

Legal Land Owner Allan E. & Georgia A. Gray

Operator Henry Ryffel

Water is delivered by:— 1. Private System; 2. Ditch Company; 3. State Project; 4. Federal Project; 5. Irrigation District

STATE OF MONTANA  
STATE ENGINEERS OFFICE  
Water Resources Survey

T. 22N R. 8E Plat No. 94

Photo No. 4R-115

Address Great Falls

Address Belt

App. No. Decree No.	NAME OF APPROPRIATOR TO WHOM DECREED	NAME OF STREAM	Date App. Date Priority	Miner's Inches	In Use	NAME OF DITCH (Water Delivered By)	No.	R/F	Present Irr. Acres	Irrigable Acres
A-1468	Walter E. Keaster	Lke. SW $\frac{1}{2}$ SE $\frac{1}{2}$ Sec. 32&Lot 2	7-6-08	320	no					
A-1469	"	Sec. 5, 21N8E	2-18-11	320	no					
		NO IRRIGATION								

NOTE: R—Denotes Regular Irrigation. F—Flood Irrigation.

Adequate Supply: Yes..... No..... Explain.....

Remarks.....

.....

.....

.....

.....

.....

.....

.....

.....

.....

.....

.....

.....

.....

.....

.....

.....

.....

.....

.....

.....

.....

River Basin

Also in: Plat No. .... Twp. .... Rge. ....	Plat No. .... Twp. .... Rge. ....	Plat No. .... Twp. .... Rge. ....
Plat No. .... Twp. .... Rge. ....	Plat No. .... Twp. .... Rge. ....	Plat No. .... Twp. .... Rge. ....

Information From:

Henry Ryffel

6	5	4	3	2	1
7	8	9	10	11	12
18	17	16	15	14	13
19	20	21	22	23	24
30	29	28	27	26	25
31	B	33	34	35	36

Land Ownership.....  
 .....  
 .....

F-1-A-5M-

County Chouteau

Farm Checked: Date 9-11-63

By Jim & Bob

Legal Land Owner Agnes F. Harris

Operator

Water is delivered by:— 1. Private System; 2. Ditch Company; 3. State Project; 4. Federal Project; 5. Irrigation District

STATE OF MONTANA  
STATE ENGINEERS OFFICE  
Water Resources Survey

T. 22N R. 8E Plat No. 94

Photo No. 5R-108.110

Address Great Falls

Address

App. No. Decree No.	NAME OF APPROPRIATOR TO WHOM DECREED	NAME OF STREAM	Date App. Date Priority	Miner's Inches	In Use	NAME OF DITCH (Water Delivered By)	No.	R/F	Present Irr. Acres	Irrigable Acres
A-772	Effie Bartlett & John & Ruth Jacoby	Nine Mile Coulee	6-7-06	all	yes	stock				
NO IRRIGATION										

NOTE: R—Denotes Regular Irrigation. F—Flood Irrigation.

Adequate Supply: Yes..... No..... Explain.....

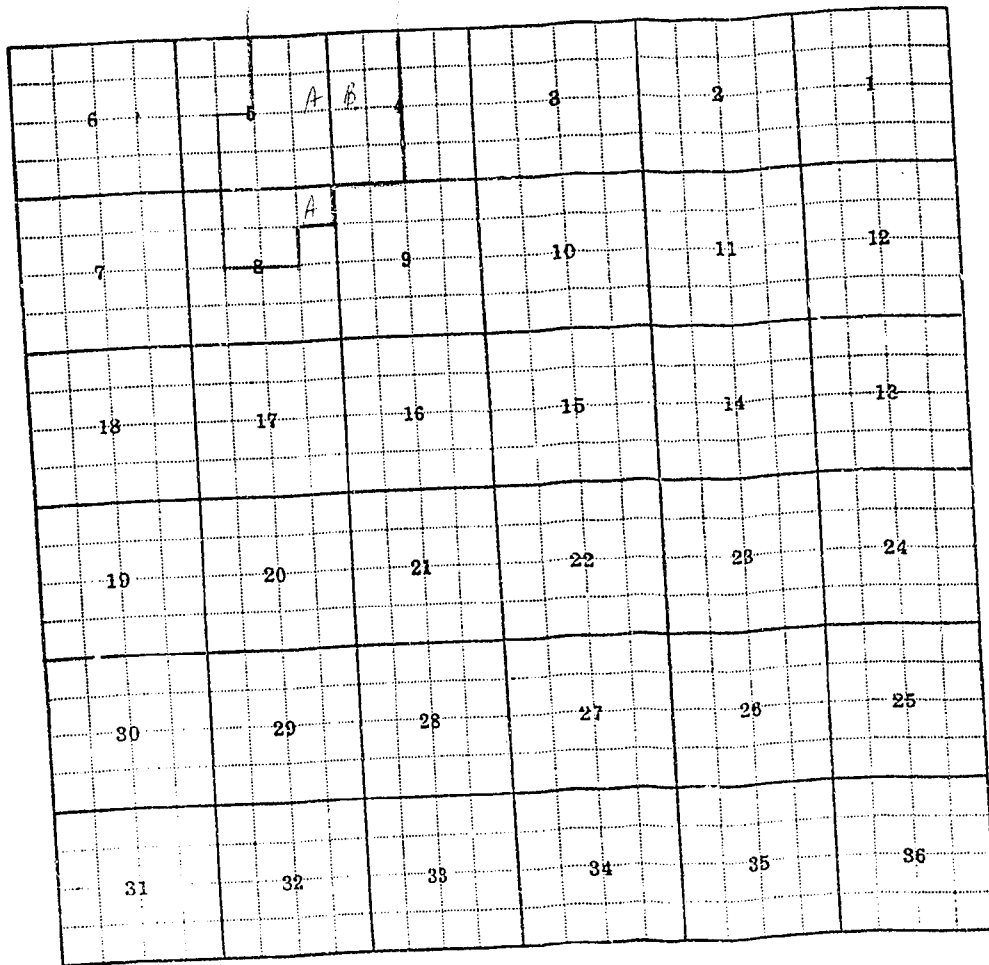
Remarks.....

.....  
.....  
.....  
.....  
.....  
.....  
.....  
.....  
.....

River Basin.....

Also in: Plat No..... Twp..... Rge.....	Plat No..... Twp..... Rge.....	Plat No..... Twp..... Rge.....
Plat No..... Twp..... Rge.....	Plat No..... Twp..... Rge.....	Plat No..... Twp..... Rge.....

Information From:  
Howell Harris




Land Ownership .....

.....

.....






Land Ownership .....

.....

.....







Land Ownership .....

.....

.....

F-1-A-5M-

County Chouteau

Farm Checked: Date 9-10-63

By Jim & Bob

Legal Land Owner Erna L. Ryffel

Operator Henry Ryffel

Water is delivered by: 1. Private System;

STATE OF MONTANA  
STATE ENGINEERS OFFICE  
Water Resources Survey

T. 22N R. 8E Plat No. 94

Photo No. 4R-115,113

Address Belt

Address Belt

1. Private System; 2. Ditch Company; 3. State Project; 4. Federal Project; 5. Irrigation District

App. No. Decree No.	NAME OF APPROPRIATOR TO WHOM DECREED	NAME OF STREAM	Date App. Date Priority	Miner's Inches	In Use	NAME OF DITCH (Water Delivered By)	No.	R/F	Present Irr. Acres	Irrigable Acres
A-1467	Richard R. Keaster	Lake SW $\frac{1}{4}$ SE $\frac{1}{4}$ Sec. 32, Cle. & Tribs Sec. 31	2-8-11	320	no					
		NO IRRIGATION								

NOTE: R—Denotes Regular Irrigation. F—Flood Irrigation.

Adequate Supply: Yes  No  Explain

Remarks

River Basin

Also in: Plat No. <u>    </u> Twp. <u>    </u> Rge. <u>    </u>	Plat No. <u>    </u> Twp. <u>    </u> Rge. <u>    </u>	Plat No. <u>    </u> Twp. <u>    </u> Rge. <u>    </u>
Plat No. <u>    </u> Twp. <u>    </u> Rge. <u>    </u>	Plat No. <u>    </u> Twp. <u>    </u> Rge. <u>    </u>	Plat No. <u>    </u> Twp. <u>    </u> Rge. <u>    </u>

Information From:

Henry Ryffel

6	5	4	3	2	1		
7	8	9	10	11	12		
18	17	16	15	14	13		
10	20	21	22	23	24		
30	29	28	27	26	25		
31	a	32 c	c	33	34	35	36

Land Ownership .....

.....

.....

F-1-A-5M-

County Chouteau

Farm Checked: Date 9-10-63

By Jim & Bob

Legal Land Owner Thomas C. Wharram etux

STATE OF MONTANA  
STATE ENGINEERS OFFICE  
Water Resources Survey

T. 22N R. 8E Plat No. 94

Photo No. 4R-115,113

Address Highwood

Address \_\_\_\_\_

Operator \_\_\_\_\_  
Water is delivered by: 1. Private System; 2. Ditch Company; 3. State Project; 4. Federal Project; 5. Irrigation District

App. No. Decree No.	NAME OF APPROPRIATOR TO WHOM DECREEED	NAME OF STREAM	Date App. Date Priority	Miner's Inches	In Use	NAME OF DITCH (Water Delivered By)	No.	R/F	Present Irr. Acres	Irrigable Acres
GW-177	Thos. C. Wharram	well	6-20-62	3gpm	yes					
A-960	Frank Geab	Spring Coulee, Murray Flat, Judas Flat	6-30-07	280	no					
NO IRRIGATION										

NOTE: R—Denotes Regular Irrigation. F—Flood Irrigation.

Adequate Supply: Yes \_\_\_\_\_ No \_\_\_\_\_ Explain \_\_\_\_\_  
Remarks \_\_\_\_\_  
\_\_\_\_\_  
\_\_\_\_\_  
\_\_\_\_\_  
\_\_\_\_\_  
\_\_\_\_\_  
\_\_\_\_\_  
\_\_\_\_\_  
\_\_\_\_\_  
\_\_\_\_\_

River Basin \_\_\_\_\_

Also in: Plat No. _____ Twp. _____ Rge. _____	Plat No. _____ Twp. _____ Rge. _____	Plat No. _____ Twp. _____ Rge. _____
Plat No. _____ Twp. _____ Rge. _____	Plat No. _____ Twp. _____ Rge. _____	Plat No. _____ Twp. _____ Rge. _____

Information From:  
Thomas C. Wharram

6	5	4	3	2	1
7	8	9	10	11	12
13	14	15	16	17	18
19	20	21	22	23	24
25	26	27	28	29	30
31	32	33	34	35	36

Land Ownership .....

.....

.....

F-1-A-3M-

County Chouteau

Farm Checked: Date 9-10-63

By Jim & Bob

Legal Land Owner Emil H. Zanto

Operator J. Burton Long

Water is delivered by:— 1. Private System;

2. Ditch Company;

3. State Project;

4. Federal Project;

5. Irrigation District

STATE OF MONTANA  
STATE ENGINEERS OFFICE  
Water Resources Survey

T. 22N R. 8E Plat No. 94

Photo No. 5R-20

Address Fort Benton

Address Highwood

App. No. Decree No.	NAME OF APPROPRIATOR TO WHOM DECREED	NAME OF STREAM	Date App. Date	Priority	Miner's Inches	In Use	NAME OF DITCH (Water Delivered By)	No.	R/F	Present Irr. Acres	Irrigable Acres
GW-111	J. Burton Long	well	12, 1917		15gpm	stock, dom.					
A-963	W.F. McLeish	Spring Coulee	6-16-98		part	no					
NO IRRIGATION											

NOTE: R—Denotes Regular Irrigation. F—Flood Irrigation.

Adequate Supply: Yes ..... No ..... Explain.....  
Remarks .....

River Basin

Also in: Plat No. .... Twp. .... Rge. ....	Plat No. .... Twp. .... Rge. ....	Plat No. .... Twp. .... Rge. ....
Plat No. .... Twp. .... Rge. ....	Plat No. .... Twp. .... Rge. ....	Plat No. .... Twp. .... Rge. ....

Information From:  
J. Burton Long

6	5	4	3	2	1
7	8	9	10	11	12
13	14	15	16	17	18
19	20	21	22 B	23	24
25	26	27	28	29	30
31	32	33	34	35	36

Land Ownership.....  
 .....  
 .....

95  
22N 9E

T. 22N R. 9E Plat No. 95  
Photo No. 4R-105,107,5R-28

F-1-A-SM-  
County Chouteau  
Farm Checked: Date 10-24-63  
By Jim & Bob

STATE OF MONTANA  
STATE ENGINEERS OFFICE  
Water Resources Survey

Legal Land Owner Carl & Henry Grossman Address Shonkin  
Operator Address

Water is delivered by: 1. Private System; 2. Ditch Company; 3. State Project; 4. Federal Project; 5. Irrigation District

App. No. Decree No.	NAME OF APPROPRIATOR TO WHOM DECREED	NAME OF STREAM	Date App. Date Priority	Miner's Inches	In Use	NAME OF DITCH (Water Delivered By)	No.	R/F	Present Irr. Acres	Irrigable Acres
A-1118	Margaret G. Buck	Dry Cle. NW $\frac{1}{4}$ NW $\frac{1}{4}$ Sec. 25	7-24-06	120	no					

NOTE: R—Denotes Regular Irrigation. F—Flood Irrigation.

Adequate Supply: Yes No Explain  
Remarks

River Basin

Also in: Plat No. Twp. Rge.	Plat No. Twp. Rge.	Plat No. Twp. Rge.	Plat No. Twp. Rge.
Plat No. Twp. Rge.	Plat No. Twp. Rge.	Plat No. Twp. Rge.	Plat No. Twp. Rge.

Information From:  
Carl Grosman



6	5	4	3	2	1
7	8	9	10	11	12
18	17	16	15	14	13
19	20	21	22	23	24
30	29	28 <sup>c</sup>	27	26	25
31	32	33	34	35	36

Land Ownership .....

.....

.....

F-1-A-5M-

County Chouteau

T. 22N R. 9E Plat No. 95

Farm Checked: Date 10-15-63

**STATE OF MONTANA  
STATE ENGINEERS OFFICE  
Water Resources Survey**

Photo No. 4R-107

By Jim & Bob

Legal Land Owner Mary E. Klay Address Shonkin

Operator \_\_\_\_\_ Address \_\_\_\_\_

Water is delivered by:— 1. Private System; 2. Ditch Company; 3. State Project; 4. Federal Project; 5. Irrigation District

App. No. Decree No.	NAME OF APPROPRIATOR TO WHOM DECREED	NAME OF STREAM	Date App. Date Priority	Miner's Inches	In Use	NAME OF DITCH (Water Delivered By)	No.	R/F	Present Irr. Acres	Irrigable Acres
A-888	Thos. Connelly	Shonkin Creek	5-15-83	100	yes	Connolly ditch	1	R		
D-34 / 33	Thos. & Patrick Connelly	"	1883		yes	"	1	R	63	13

NOTE: R—Denotes Regular Irrigation. F—Flood Irrigation.

Adequate Supply: Yes  No  Explain \_\_\_\_\_

Remarks \_\_\_\_\_  
 \_\_\_\_\_  
 \_\_\_\_\_  
 \_\_\_\_\_  
 \_\_\_\_\_  
 \_\_\_\_\_

River Basin \_\_\_\_\_

Also in: Plat No. <u>107</u> Twp. <u>21N</u> Rge. <u>9E</u>	Plat No. _____ Twp. _____ Rge. _____	Plat No. _____ Twp. _____ Rge. _____
Plat No. _____ Twp. _____ Rge. _____	Plat No. _____ Twp. _____ Rge. _____	Plat No. _____ Twp. _____ Rge. _____

Information From: John Draper

5	6	4	8	2	1
7	8	9	10	11	12
18	17	16	15	14	13
19	20	21	22	23	24
30	29	28	27	26	25
31	32	33	34	35	36

E C

Land Ownership .....

.....

.....

F-1-A-5M-

County Chouteau

Farm Checked: Date 10-28-63

By Jim & Bob

Legal Land Owner Orville B. Morris Address Fort Benton

Operator Floyd Zanto Address "

Water is delivered by:— 1. Private System; 2. Ditch Company; 3. State Project; 4. Federal Project; 5. Irrigation District

STATE OF MONTANA  
STATE ENGINEERS OFFICE  
Water Resources Survey

T. 22N=R 9E Plat No. 95

Photo No. 4R-107

App. No. Decree No.	NAME OF APPROPRIATOR TO WHOM DECREED	NAME OF STREAM	Date App. Date Priority	Miner's Inches	In Use	NAME OF DITCH (Water Delivered By)	No.	R/F	Present Irr. Acres	Irrigable Acres
A-884	Emily Connolly	Shonkin Creek	8-19-92	200	no	Connolly	1	R		
		W $\frac{1}{2}$ NE $\frac{1}{4}$ Sec. 33								
A-895	Chas. P. O'Reilly	Shonkin Creek	8-6-10	100	no	R'eely	1	R		66

NOTE: R--Denotes Regular Irrigation. F--Flood Irrigation.

Adequate Supply: Yes  No  Explain

Remarks: A-884---Mr. Zanto hasn't used this ditch since 1953.  
A-895---Mr. Zanto intends to use this next spring (using scow in 21N 9E (Plat: 107))

River Basin \_\_\_\_\_

Also in: Plat No. <u>107</u> Twp. <u>21N</u> Rge <u>9E</u>	Plat No. _____ Twp. _____ Rge _____	Plat No. _____ Twp. _____ Rge _____
Plat No. _____ Twp. _____ Rge _____	Plat No. _____ Twp. _____ Rge _____	Plat No. _____ Twp. _____ Rge _____

Information From: Floyd Zanto

6	5	4	3	2	1
7	8	9	10	11	12
18	17	16	15	14	13
10	20	21	22	23	24
30	29	28	27	26	25
31	32	33	34	35	36

Land Ownership .....

.....

.....

P-1-A-5M-

County Chouteau

T. 22N R. 9E Plat No. 95

Farm Checked: Date 10-27-63

STATE OF MONTANA  
STATE ENGINEERS OFFICE  
Water Resources Survey

Photo No. 5R-100

By Jim & Bob

Legal Land Owner William E. & Dorothy E. Patterson Address Montague

Operator same Address \_\_\_\_\_

Water is delivered by:— 1. Private System; 2. Ditch Company; 3. State Project; 4. Federal Project; 5. Irrigation District

App. No. Decree No.	NAME OF APPROPRIATOR TO WHOM DECREED	NAME OF STREAM	Date App. Date Priority	Miner's Inches	In Use	NAME OF DITCH (Water Delivered By)	No.	R/F	Present Irr. Acres	Irrigable Acres
A-798	Edith B. Patterson	Patterson Coulee	6-4-98	200	no					
A-881	John F. Pattteson Wm. Carter W.I. Packard	Shonkin Creek	12-15-90	1000	(1/5 irr.)	no P.C.&P.ditchs.	1	R		41

NOTE: R—Denotes Regular Irrigation. F—Flood Irrigation.

Adequate Supply: Yes  No  Explain \_\_\_\_\_

Remarks \_\_\_\_\_

\_\_\_\_\_

\_\_\_\_\_

\_\_\_\_\_

\_\_\_\_\_

\_\_\_\_\_

\_\_\_\_\_

\_\_\_\_\_

\_\_\_\_\_

\_\_\_\_\_

\_\_\_\_\_

\_\_\_\_\_

\_\_\_\_\_

\_\_\_\_\_

Also in: Plat No. <u>96</u>	Twp. <u>22N</u>	Rge. <u>10E</u>	Plat No. _____	Twp. _____	Rge. _____	Plat No. _____	Twp. _____	Rge. _____
Plat No. _____	Twp. _____	Rge. _____	Plat No. _____	Twp. _____	Rge. _____	Plat No. _____	Twp. _____	Rge. _____

Information From:  
William E. Patterson

6	5	4	3	2	1
				D	
7	8	9	10	11	12
				A	B
18	17	16	15	14	13
10	20	21	22	23	24
30	29	28	27	26	25
31	32	33	34	35	36

Land Ownership .....

.....

.....

F-1-A-5M-

County Chouteau

Farm Checked: Date 9-27-63

By Jim & Ken

STATE OF MONTANA  
STATE ENGINEERS OFFICE  
Water Resources Survey

T. 22N R. 9E Plat No. 95

Photo No. 4R-105,107,5R-24,26,  
28,100,102,104

Legal Land Owner Maybellie Evers Watson Address Shonkin

Operator \_\_\_\_\_ Address \_\_\_\_\_

Water is delivered by:— 1. Private System; 2. Ditch Company; 3. State Project; 4. Federal Project; 5. Irrigation District

App. No. Decree No.	NAME OF APPROPRIATOR TO WHOM DECREED	NAME OF STREAM	Date App. Date Priority	Miner's Inches	In Use	NAME OF DITCH (Water Delivered By)	No.	R/F	Present Irr. Acres	Irrigable Acres
A-882	Henry L. Chipman	Shonkin Creek	3-27-82	600	yes	Chipman	1	R	78	
A-948	Chester C. Smith	Smith Coulee	11-7-13	200	no					
A-208	"	Buck Coulee	8-13-13	200	no					
A-891	Charles R. Greenleaf	Shonkin Creek	3-25-82	600	yes	Evers	1	R	87	47

NOTE: R—Denotes Regular Irrigation. F—Flood Irrigation.

Adequate Supply: Yes  No  Explain \_\_\_\_\_

Remarks Filing in Shonkin Creek -- Milson, North Western Land & Livestock Co., J. H. Evers, Geo. Patterson

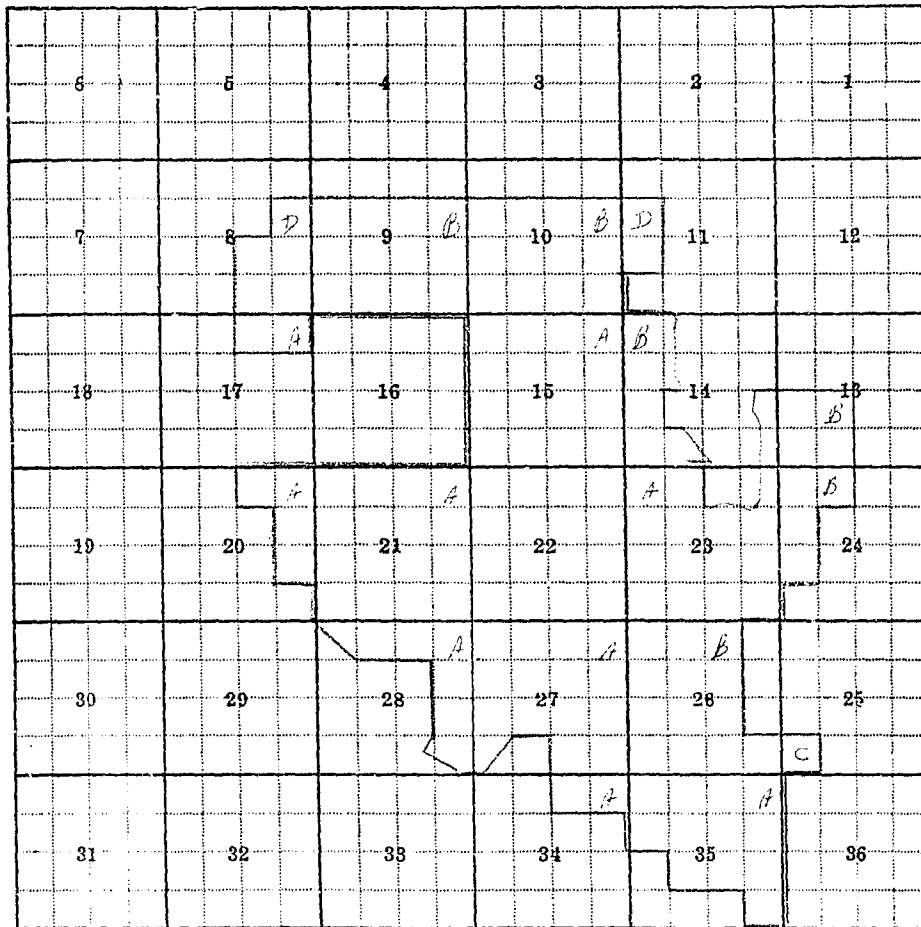
\_\_\_\_\_  
\_\_\_\_\_  
\_\_\_\_\_  
\_\_\_\_\_  
\_\_\_\_\_  
\_\_\_\_\_  
\_\_\_\_\_  
\_\_\_\_\_  
\_\_\_\_\_  
\_\_\_\_\_  
\_\_\_\_\_  
\_\_\_\_\_  
\_\_\_\_\_  
\_\_\_\_\_  
\_\_\_\_\_  
\_\_\_\_\_  
\_\_\_\_\_  
\_\_\_\_\_  
\_\_\_\_\_  
\_\_\_\_\_  
\_\_\_\_\_

River Basin \_\_\_\_\_

Also in: Plat No. _____ Twp. _____ Rge. _____	Plat No. _____ Twp. _____ Rge. _____	Plat No. _____ Twp. _____ Rge. _____	Plat No. _____ Twp. _____ Rge. _____
Plat No. _____ Twp. _____ Rge. _____	Plat No. _____ Twp. _____ Rge. _____	Plat No. _____ Twp. _____ Rge. _____	Plat No. _____ Twp. _____ Rge. _____

Information From: Maybellie Watson





Land Ownership .....

.....

.....

F-1-A-5M-

County Chouteau

Farm Checked: Date 10-28-63

By Jim & Bob

Legal Land Owner Floyd J. Zanto

Operator \_\_\_\_\_

Water is delivered by:-- 1. Private System; 2. Ditch Company; 3. State Project; 4. Federal Project; 5. Irrigation District

STATE OF MONTANA  
STATE ENGINEERS OFFICE  
Water Resources Survey



T 22N R 9E Plat No. 95

Photo No. 4R-105,107

Address Fort Benton

Address \_\_\_\_\_

App. No. Decree No.	NAME OF APPROPRIATOR TO WHOM DECREED	NAME OF STREAM	Date App. Date Priority	Miner's Inches	In Use	NAME OF DITCH (Water Delivered By)	No.	R/F	Present Irr. Acres	Irrigable Acres
D-34	Thos. Ptrk. Connolly	Shonkin Creek	1883		no, part	Connolly	I	R		105

NOTE: R—Denotes Regular Irrigation. F—Flood Irrigation.

Adequate Supply: Yes \_\_\_\_\_ No \_\_\_\_\_ Explain \_\_\_\_\_  
Remarks \_\_\_\_\_

River Basin \_\_\_\_\_


Also in: Plat No. _____ Twp. _____ Rge. _____	Plat No. _____ Twp. _____ Rge. _____	Plat No. _____ Twp. _____ Rge. _____	Plat No. _____ Twp. _____ Rge. _____
Plat No. _____ Twp. _____ Rge. _____	Plat No. _____ Twp. _____ Rge. _____	Plat No. _____ Twp. _____ Rge. _____	Plat No. _____ Twp. _____ Rge. _____

Information From:  
Floyd Zanto

Plot No. 95

Irrigation District

Plot No.	Irrigable Acres
95	105



Land Ownership.....

.....

.....

96  
22N 10E

County Chouteau

Farm Checked: Date 10-22-63

By Dave & Ken

Legal Land Owner Carl & Henry Grossman

Operator same

Water is delivered by:  1. Private System;

STATE OF MONTANA  
STATE ENGINEERS OFFICE  
Water Resources Survey

T. 22N R. 10E Plat No. 96

Photo No. 5R-30, 4R-103

Address .....

Address .....

2. Ditch Company;  3. State Project;  4. Federal Project;  5. Irrigation District

APP. No. Decree No.	NAME OF APPROPRIATOR TO WHOM DECREED	NAME OF STREAM	Date App. Date Priority	Miner's Inches	In Use	NAME OF DITCH (Water Delivered By)	No.	R/F	Present Irr Acres	Irrigable Acres
A-1117	Cyrus W. Buck	Coulees NE 1/4 Sec. 30	3-3-98	160	no					

NOTE: R—Denotes Regular Irrigation. F—Flood Irrigation.

Adequate Supply: Yes..... No..... Explain.....

Remarks .....

River Basin.....

Also in: Plat No. .... Twp. .... Rge. ....	Plat No. .... Twp. .... Rge. ....	Plat No. .... Twp. .... Rge. ....	Plat No. .... Twp. .... Rge. ....
Plat No. .... Twp. .... Rge. ....	Plat No. .... Twp. .... Rge. ....	Plat No. .... Twp. .... Rge. ....	Plat No. .... Twp. .... Rge. ....

Information From:  
Field Survey