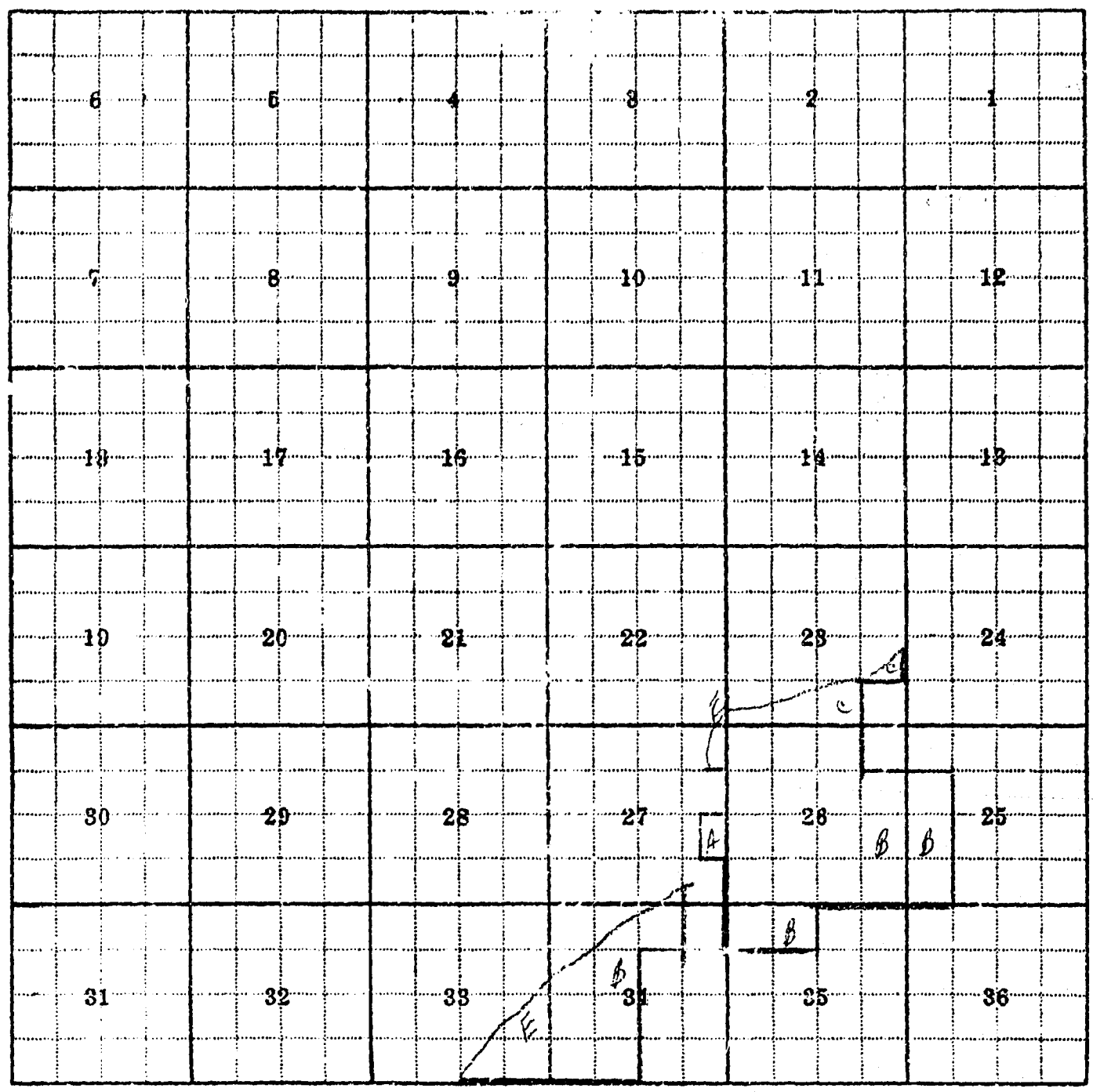

Land Ownership .....

F-1-A—5M—

County Chouteau

Farm Checked: Date 10-7-63

By Pete

STATE OF MONTANA
STATE ENGINEERS OFFICE
Water Resources Survey

T. 23N R. 6E Plat No. 79

Photo No. 1R-75

Legal Land Owner Harold J. Roudebush Address Carter

Operator same Address

Water is delivered by:— 1. Private System; 2. Ditch Company; 3. State Project; 4 Federal Project; 5. Irrigation District

App. No. Decree No.	NAME OF APPROPRIATOR TO WHOM DECREED	NAME OF STREAM	Date App. Date Priority	Miner's Inches	In Use	NAME OF DITCH (Water Delivered By)	No.	R/F	Present Irr. Acres	Irrigable Acres
GW-131	Harold J. Roudebush	well	9-20-55	11gpm	dom.					

NOTE: R—Denotes Regular Irrigation. F—Flood Irrigation.

Adequate Supply: Yes..... No..... Explain.....

Remarks.....

River Basin.....

Also in: Plat No. Twp. Rge.	Plat No. Twp. Rge.	Plat No. Twp. Rge.
Plat No. Twp. Rge.	Plat No. Twp. Rge.	Plat No. Twp. Rge.

Information From:
Earl Arganbright

6	5	4	8	2	1
7	8	9	10	11	12
18	17	16	15	14	13
19	20	21	22	23	24
30	29	28	27	26	25
31	32	33	34	35	36

Land Ownership

F-1-A-5M—

County Chouteau

Farm Checked: Date 10-8-63

By Pete

STATE OF MONTANA
STATE ENGINEERS OFFICE
Water Resources Survey

T. 23N R. 6E Plat No. 79

Photo No. 1R-75

Legal Land Owner Oscar & Dora Thorpe Address Carter

Operator same Address

Water is delivered by:— 1. Private System; 2. Ditch Company; 3. State Project; 4. Federal Project; 5. Irrigation District

App. No. Decree No.	NAME OF APPROPRIATOR TO WHOM DECREED	NAME OF STREAM	Date App. Date Priority	Miner's Inches	In Use	NAME OF DITCH (Water Delivered By)	No.	R/F	Present Irr. Acres	Irrigable Acres
A-1049	Wm.R. Avery	12 Mile Coulee	10-3-11	160	SWR					

NOTE: R—Denotes Regular Irrigation. F—Flood Irrigation.

Adequate Supply: Yes ..... No ..... Explain .....

Remarks .....

River Basin .....

Also in: Plat No. ..... Twp. ..... Rge.	Plat No. ..... Twp. ..... Rge.	Plat No. ..... Twp. ..... Rge. .....
Plat No. ..... Twp. ..... Rge.	Plat No. ..... Twp. ..... Rge.	Plat No. ..... Twp. ..... Rge. .....

Information From:
Field Survey

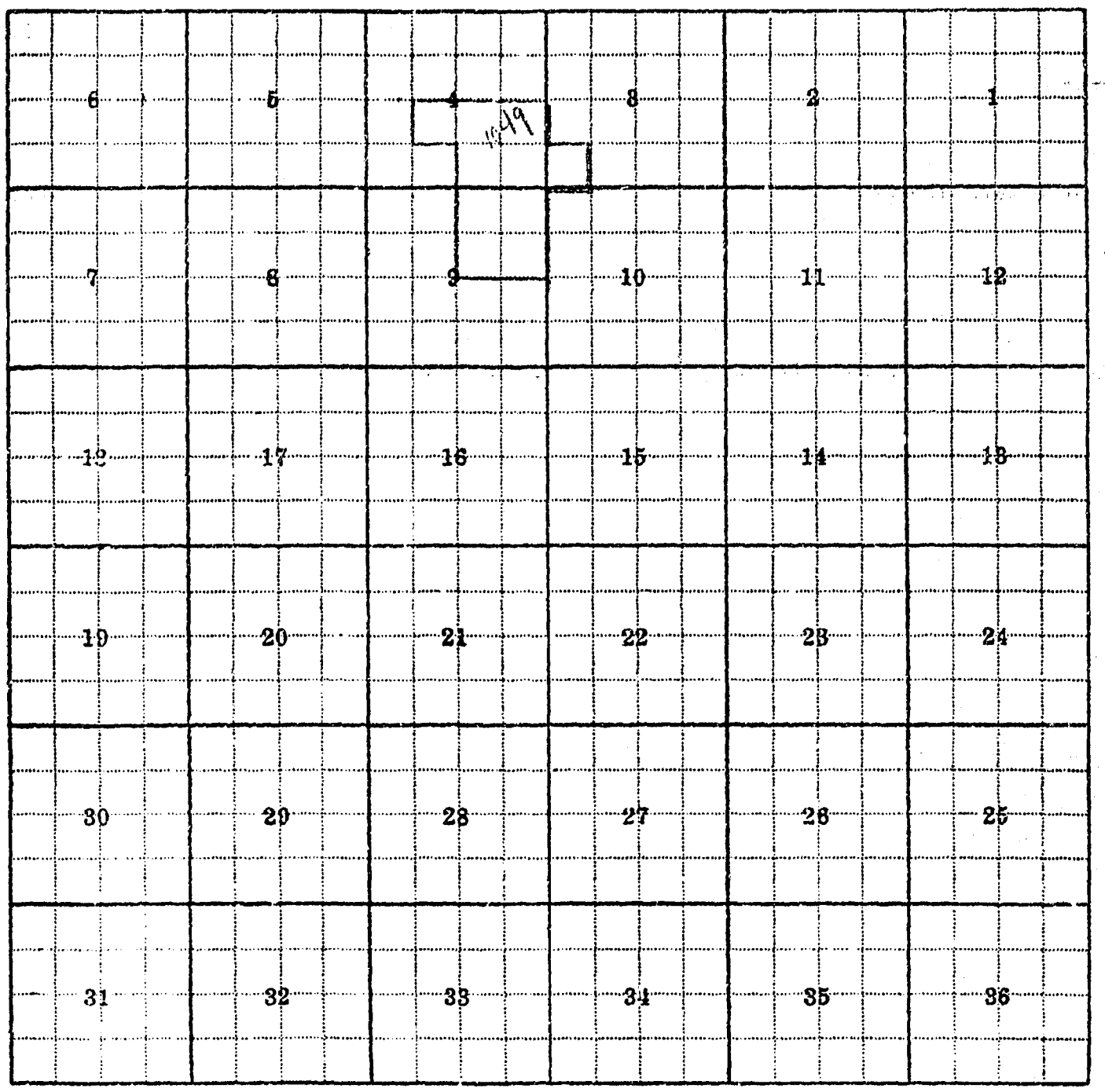

Land Ownership

F-1-A—5M—

County Chouteau

Farm Checked: Date 10-8-63

By Pete

STATE OF MONTANA
STATE ENGINEERS OFFICE
Water Resources Survey

T 23N R 6E Plat No. 79

Photo No. 6R-92

Legal Land Owner United States of America Address

Operator Christian Jacobson Address Carter

Water is delivered by:— 1. Private System; 2. Ditch Company; 3. State Project; 4. Federal Project; 5. Irrigation District

App. No. Decree No.	NAME OF APPROPRIATOR TO WHOM DECREED	NAME OF STREAM	Date App. Date Priority	Miner's Inches	In Use	NAME OF DITCH (Water Delivered By)	No.	R/F	Present Irr. Acres	Irrigable Acres
no filing		Missouri River			yes	Jacobson Pump & Spr.	1	R=	4	

NOTE: R—Denotes Regular Irrigation. F—Flood Irrigation.

Adequate Supply: Yes..... No..... Explain.....

Remarks.....

.....River Basin.....

Also in: Plat No. Twp. Rge.	Plat No. Twp. Rge.	Plat No. Twp. Rge.
Plat No. Twp. Rge.	Plat No. Twp. Rge.	Plat No. Twp. Rge.

Information From:
Christian Jacobson

6	5	4	3	2	1
7	8	9	10	11	12
18	17	16	15	14	13
19	20	21	22	23	24
30	29	28	27	26	25
31	32	33	34	35	36

Land Ownership.....

80
23N 7E

F-1-A—5M—

County Chouteau

Farm Checked: Date 10-23-63

By Pete

STATE OF MONTANA
STATE ENGINEERS OFFICE
Water Resources Survey

T 23N R 7E Plat No. 80

Photo No. 1R-71

Legal Land Owner Regina H. Klebert Address

Operator Address

Water is delivered by:— 1. Private System; 2. Ditch Company; 3. State Project; 4. Federal Project; 5. Irrigation District

App. No. Decree No.	NAME OF APPROPRIATOR TO WHOM DECREED	NAME OF STREAM	Date App. Date Priority	Miner's Inches	In Use	NAME OF DITCH (Water Delivered By)	No.	R/F	Present Irr. Acres	Irrigable Acres
A-1056	Chas. Sohilling	12 Mile Coulee	11-12-07	all	no					

NOTE: R—Denotes Regular Irrigation. F—Flood Irrigation.

Adequate Supply: Yes No Explain

Remarks

River Basin

Also in: Plat No. Twp. Rge.	Plat No. Twp. Rge.	Plat No. Twp. Rge.
Plat No. Twp. Rge.	Plat No. Twp. Rge.	Plat No. Twp. Rge.

Information From:
Dan Olson

6	5	4	3	2	1
7	8	9	10	11	12
18	17	16	15	14	13
19	20	21	22	23	24
30	29	28	27	26	25
31	32	33	34	35	36

Land Ownership

F-1-A—5M—

County Chouteau

Farm Checked: Date 10-23-63

By Pete

STATE OF MONTANA
STATE ENGINEERS OFFICE
Water Resources Survey

T. 23N R. 7E Plat No. 80

Photo No. 1R-67,69

Legal Land Owner C. J. Lenington Address

Operator Darwin Lenington Address Fort Benton

Water is delivered by:— 1. Private System; 2. Ditch Company; 3. State Project; 4. Federal Project; 5. Irrigation District

Apr. No. Decree No.	NAME OF APPROPRIATOR TO WHOM DECREED	NAME OF STREAM	Date App. Date Priority	Miner's Inches	In Use	NAME OF DITCH (Water Delivered By)	No.	R/F	Present Irr. Acres	Irrigable Acres
A-1452	Wm.Witt	Spgs.Coulee in Sec.11	1-23-05	all	SWR					
no filing		Missouri River			yes	Leington Pump & ditch	1	R	39	

NOTE: R—Denotes Regular Irrigation. F—Flood Irrigation.

Adequate Supply: Yes..... No..... Explain.....

Remarks.....

River Basin.....

Also in: Plat No. Twp. Rge.	Plat No. Twp. Rge.	Plat No. Twp. Rge.
Plat No. Twp. Rge.	Plat No. Twp. Rge.	Plat No. Twp. Rge.

Information From:
Darwin Lenington

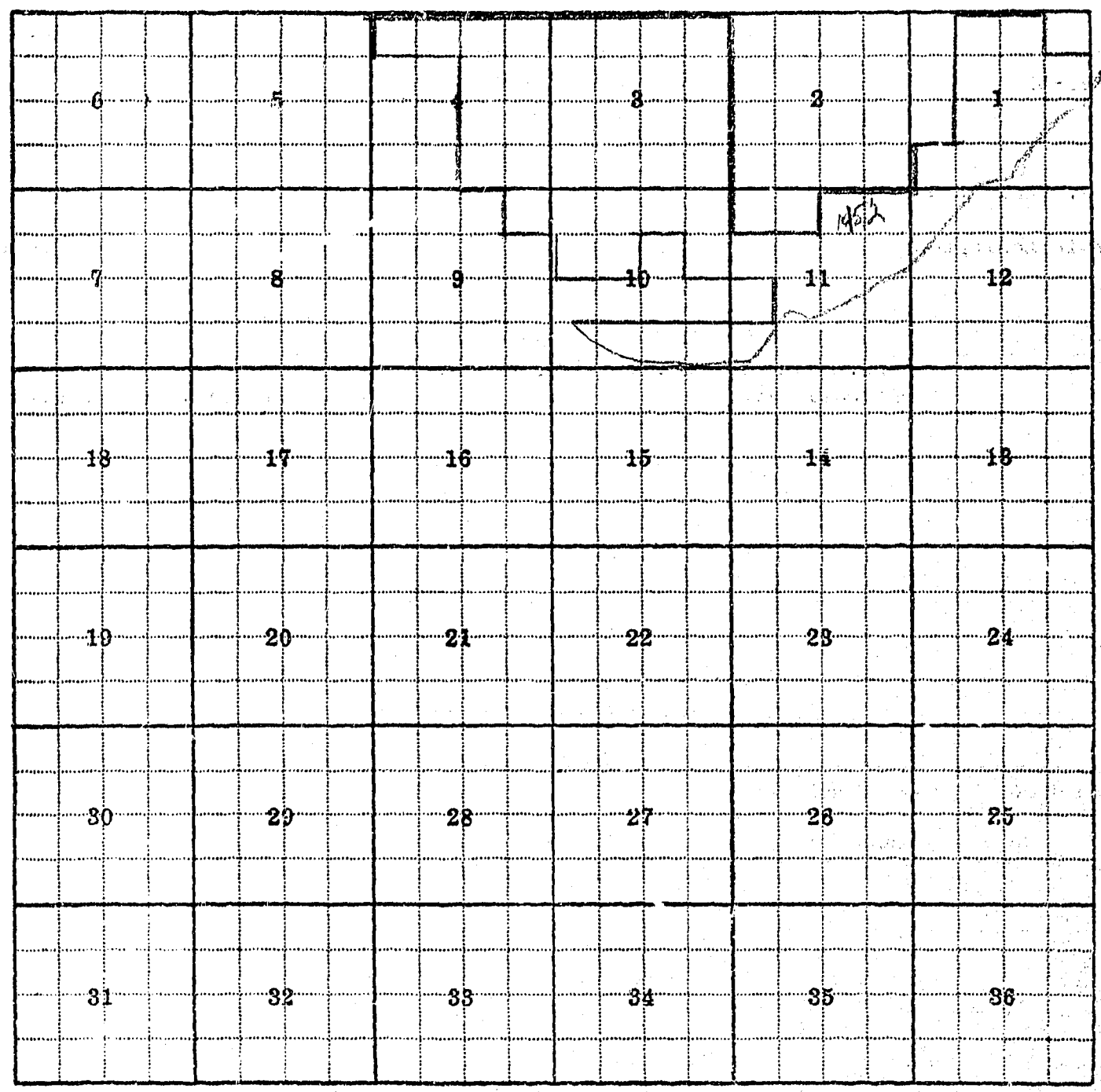

Land Ownership

F-1-A—5M—

County Chouteau

Farm Checked: Date 8-28-63

By Jim & Bob

STATE OF MONTANA
STATE ENGINEERS OFFICE
Water Resources Survey

T 23N R 7E Plat No 80

Photo No 5R-134

Legal Land Owner Montana, State of Address

Operator David J. Anderson Address Highwood

Water is delivered by:— 1. Private System; 2. Ditch Company; 3. State Project; 4. Federal Project; 5. Irrigation District

App. No. Decree No.	NAME OF APPROPRIATOR TO WHOM DECREED	NAME OF STREAM	Date App. Date Priority	Miner's Inches	In Use	NAME OF DITCH (Water Delivered By)	No.	R/F	Present Irr. Acres	Irrigable Acres
A-237	J.H. Rice	Cherry Coulee	4-6-01	200	no					

NOTE: R—Denotes Regular Irrigation. F—Flood Irrigation.

Adequate Supply: Yes..... No ..... Explain.....

Remarks.....

River Basin.....

Also in: Plat No..... Twp..... Rge.....	Plat No..... Twp..... Rge.....	Plat No..... Twp..... Rge.....
Plat No..... Twp..... Rge.....	Plat No..... Twp..... Rge.....	Plat No..... Twp..... Rge.....

Information From:
Field Survey

6	5	4	3	2	1
7	8	9	10	11	12
18	17	16	15	14	13
19	20	21	22	23	24
30	29	28	27	26	25
31	32	33	34	35	36

Land Ownership

F-1-A—5M—

County Chouteau

Farm Checked: Date 8-27-63

By Jim & Bob

STATE OF MONTANA
STATE ENGINEERS OFFICE
Water Resources Survey

T. 23N R [illegible] Plat No. 80

[illegible] 6[illegible]4, 1R-71,69

Legal Land Owner Hazel M. Morrow Address

Operator Lyle W. Morrow Address Highwood

Water is delivered by:— 1. Private System; 2. Ditch Company; 3. State Project; 4. Federal Project; 5. Irrigation District

App. No. Decree No.	NAME OF APPROPRIATOR TO WHOM DECREED	NAME OF STREAM	Date App. Date Priority	Miner's Inches	In Use	NAME OF DITCH (Water Delivered By)	No.	R/F	Present Irr. Acres	Irrigable Acres
A-236	Malcolm Morrow	Cherry Coulee	8-26-01	200	stock					
A-749	W. G. Morrow	Missouri River	9-10-36	520	yes	ditch & pump (Morrow)	1	R	130	
A-1163	Mary F. Gelback	Coulee	1-11-01	80	no					
A-238	Harry D. Rice	E.Br.Cherry Coulee	10-10-05	all	no					

NOTE: R—Denotes Regular Irrigation. F—Flood Irrigation.

Adequate Supply: Yes..... No..... Explain.....

Remarks.....

River Basin.....

Also in: Plat No. Twp. Rge.	Plat No. Twp. Rge.	Plat No. Twp. Rge.
Plat No. Twp. Rge.	Plat No. Twp. Rge.	Plat No. Twp. Rge.

Information From:
Lyle W. Morrow

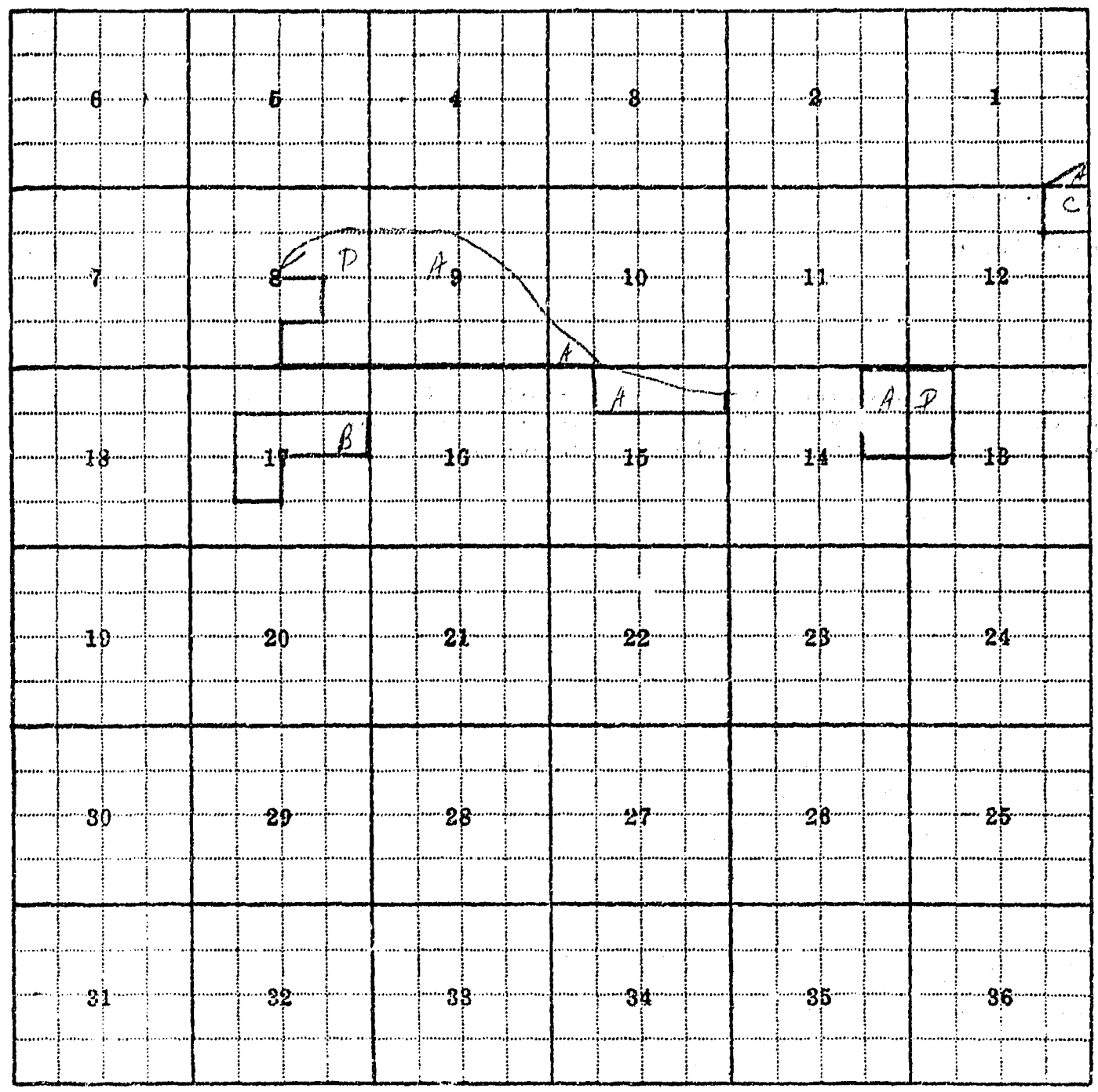

Land Ownership _____

_____

_____

F-1-A—5M—

County Chouteau

Farm Checked: Date 10-23-63

By Pete

STATE OF MONTANA
STATE ENGINEERS OFFICE
Water Resources Survey

T 23N R 7E Plat No. 80

Photo No. 1R-71

Legal Land Owner Chris Nelson Address

Operator Don Olson Address Fort Benton

Water is delivered by:— 1. Private System; 2. Ditch Company; 3. State Project; 4. Federal Project; 5. Irrigation District

App. No. Decree No.	NAME OF APPROPRIATOR TO WHOM DECREED	NAME OF STREAM	Date App. Date Priority	Miner's Inches	In Use	NAME OF DITCH (Water Delivered By)	No.	R/F	Present Irr. Acres	Irrigable Acres
A-211	Wm. Witt	Bullshead Coulee	1-26-00	200	SWR					
A-1453	Wm. Witt	Spring SW¼NW¼Sec.5	11-1-06	all	SWR					

NOTE: R—Denotes Regular Irrigation. F—Flood Irrigation.

Adequate Supply: Yes ..... No ..... Explain .....

Remarks .....

River Basin .....

Also in: Plat No. ..... Twp. ..... Rge.	Plat No. ..... Twp. ..... Rge.	Plat No. ..... Twp. ..... Rge. .....
Plat No. ..... Twp. ..... Rge.	Plat No. ..... Twp. ..... Rge.	Plat No. ..... Twp. ..... Rge. .....

Information From:
Don Olson

6	5	4	3	2	1
7	8	9	10	11	12
18	17	16	15	14	13
19	20	21	22	23	24
30	29	28	27	26	25
31	32	33	34	35	36

Land Ownership

F-1-A—5M—

County Chouteau

Farm Checked: Date 8-28-63

By Jim & Bob

STATE OF MONTANA
STATE ENGINEERS OFFICE
Water Resources Survey

T. 23N R. 7E Plat No. 80

Photo No. 1R-71

Legal Land Owner John E. Peres Address Fort Benton

Operator Address

Water is delivered by:— 1. Private System; 2. Ditch Company; 3. State Project; 4. Federal Project; 5. Irrigation District

App. No. Decree No.	NAME OF APPROPRIATOR TO WHOM DECREED	NAME OF STREAM	Date App. Date Priority	Miner's Inches	In Use	NAME OF DITCH (Water Delivered By)	No.	R/F	Present Irr. Acres	Irrigable Acres
A-754	John E. Pereas	Missouri River	1-23-53	80	no					

NOTE: R—Denotes Regular Irrigation. F—Flood Irrigation.

Adequate Supply: Yes ..... No ..... Explain

Remarks not used for many years

River Basin

Also in: Plat No. Twp. Rge.	Plat No. Twp. Rge.	Plat No. Twp. Rge.
Plat No. Twp. Rge.	Plat No. Twp. Rge.	Plat No. Twp. Rge.

Information From:
Field Survey

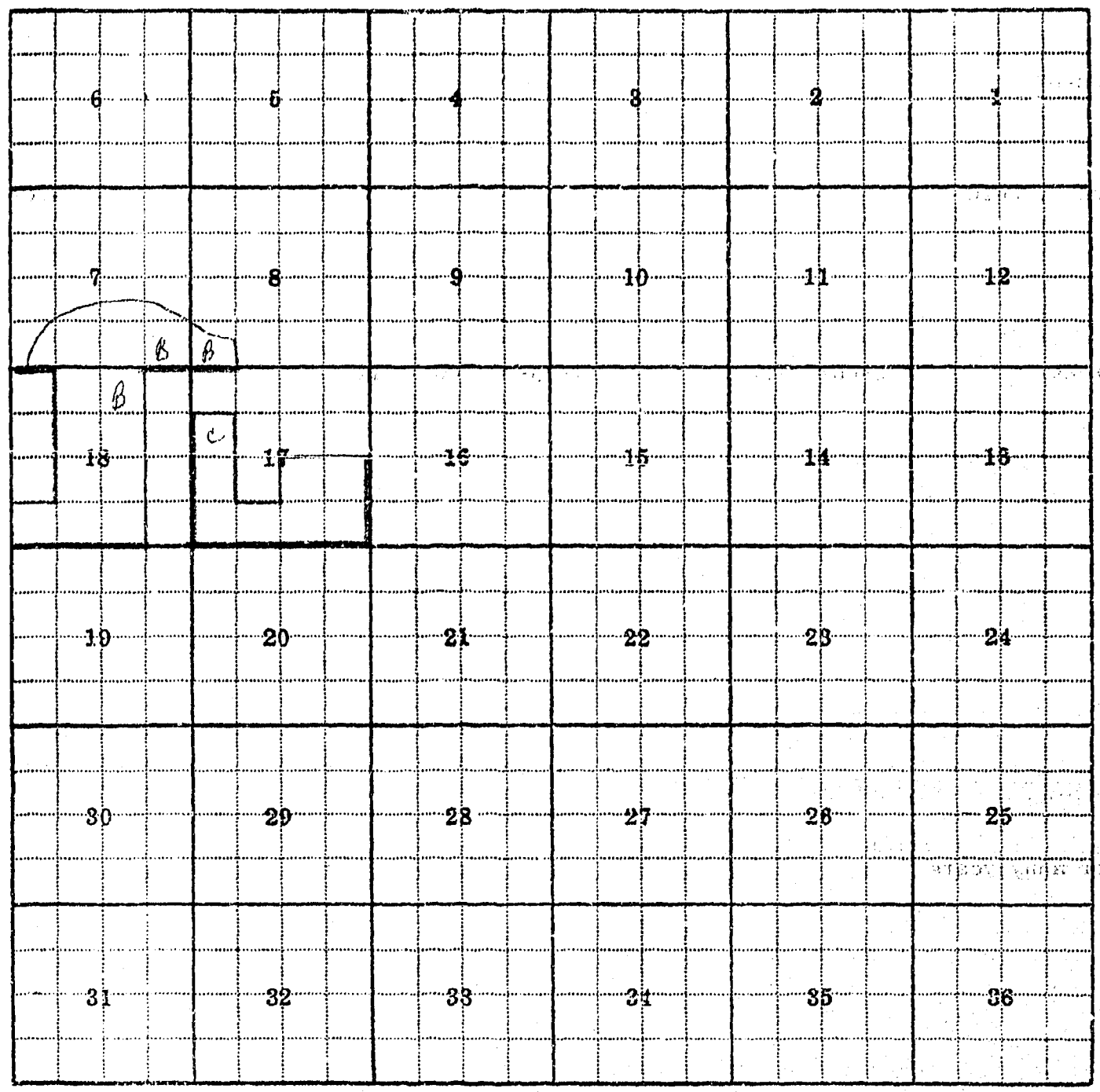

Land Ownership

F-1-A—5M—

County Chouteau

Farm Checked: Date 8-28-63

By Jim & Bob

STATE OF MONTANA
STATE ENGINEERS OFFICE
Water Resources Survey

T 23N R 7E Plat No. 80

Photo No. 6R-96,98,5R-136

Legal Land Owner Chas. E. Small Address Highwood

Operator Address

Water is delivered by:— 1. Private System; 2. Ditch Company; 3. State Project; 4. Federal Project; 5. Irrigation District

App. No. Decree No.	NAME OF APPROPRIATOR TO WHOM DECREED	NAME OF STREAM	Date App. Date Priority	Miner's Inches	In Use	NAME OF DITCH (Water Delivered By)	No.	R/F	Present Irr. Acres	Irrigable Acres
A-917	Homer D. Snider	Short Coulee	8-9-06	all	no					

NOTE: R—Denotes Regular Irrigation. F—Flood Irrigation.

Adequate Supply: Yes ..... No..... Explain

Remarks

River Basin

Also in: Plat No. Twp. Rge.	Plat No. Twp. Rge.	Plat No. Twp. Rge.
Plat No. Twp. Rge.	Plat No. Twp. Rge.	Plat No. Twp. Rge.

Information From:
Field Survey

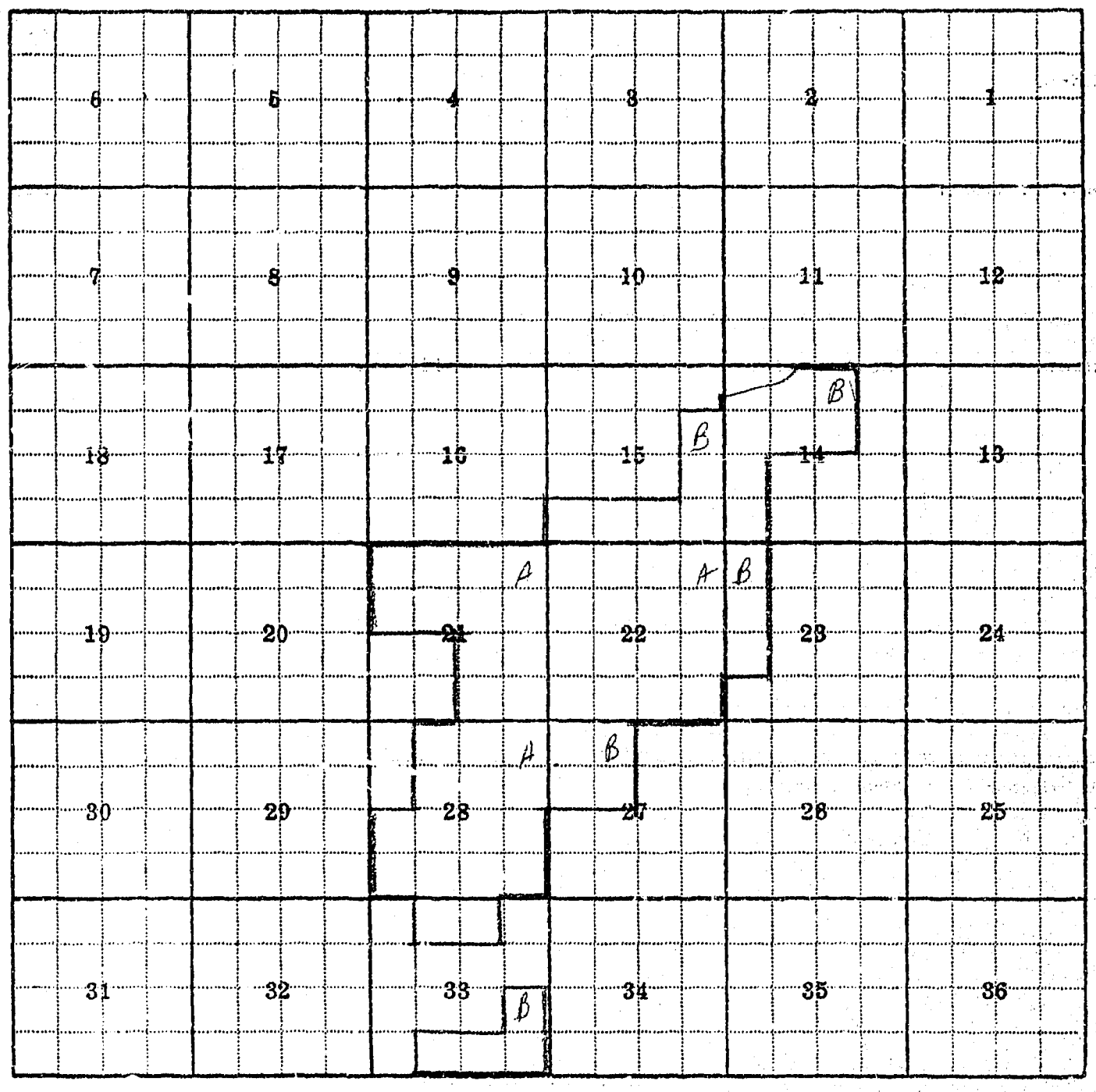

Land Ownership

81
23N 8E

F-1-A—5M—

County Chouteau

Farm Checked: Date 8-28-63

By Jim & Bob

STATE OF MONTANA
STATE ENGINEERS OFFICE
Water Resources Survey

T 23N R 8E Plat No. 81

Photo No. 5R-142

Legal Land Owner Agnes F. Harris Address Highwood

Operator Address

Water is delivered by:— 1. Private System; 2. Ditch Company; 3. State Project; 4. Federal Project; 5. Irrigation District

App. No. Decree No.	NAME OF APPROPRIATOR TO WHOM DECREED	NAME OF STREAM	Date App. Date Priority	Miner's Inches	In Use	NAME OF DITCH (Water Delivered By)	No.	R/F	Present Irr. Acres	Irrigable Acres
A-772	Effie V.Bartlett.John									
	& Ruth Jacoby	Nine Mile Coulee	6-7-06	all	stock					
A-773	John Jacoby	"	6-7-06	all	stock					

NOTE: R—Denotes Regular Irrigation. F—Flood Irrigation.

Adequate Supply: Yes..... No..... Explain.....

Remarks.....

River Basin.....

Also in: Plat No..... Twp..... Rge..... Plat No..... Twp..... Rge..... Plat No..... Twp..... Rge.....
Plat No..... Twp..... Rge..... Plat No..... Twp..... Rge..... Plat No..... Twp..... Rge.....

Information From:
Field Survey

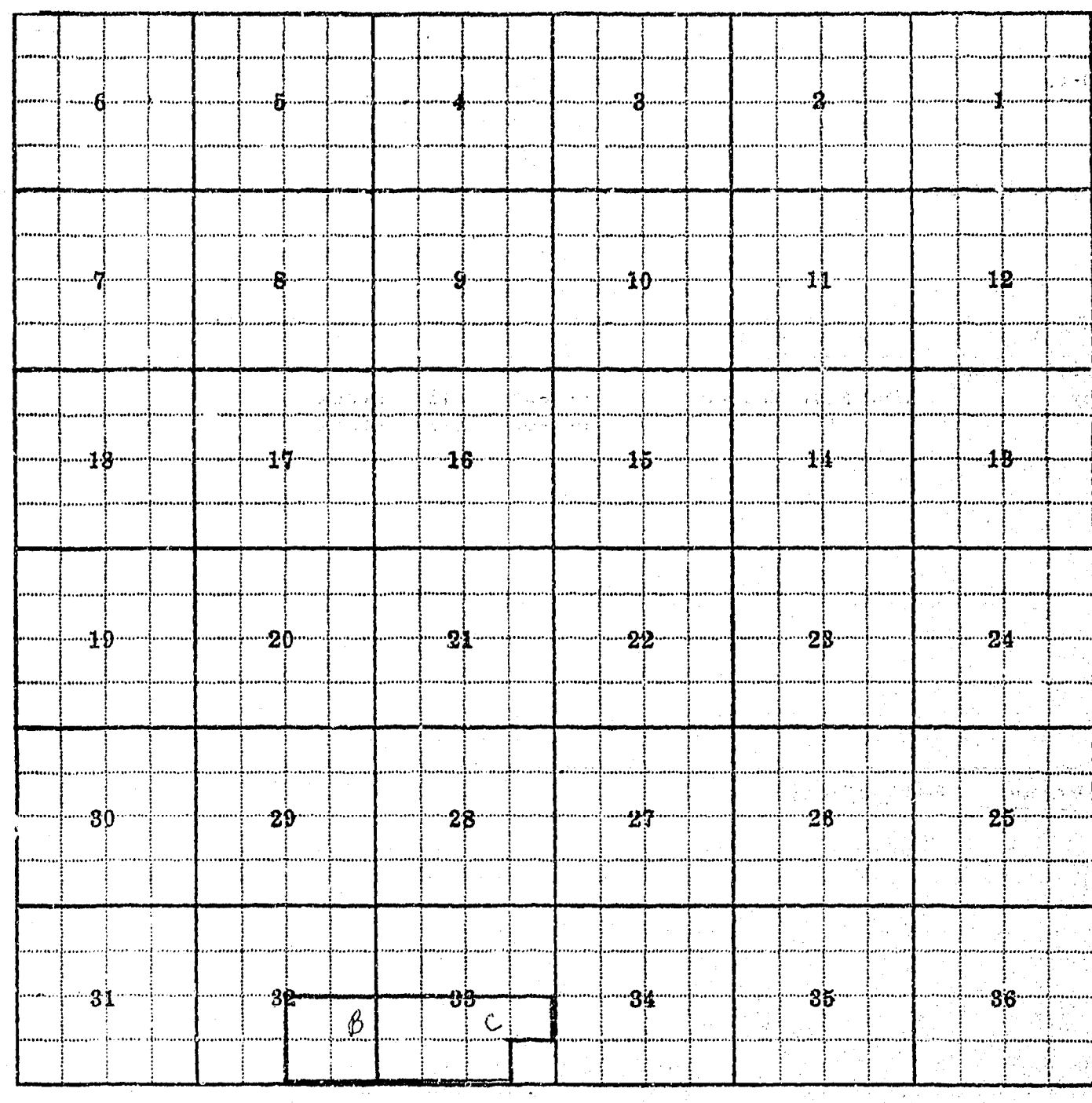

Land Ownership _____

_____

_____

F-1-A—5M—

County Chouteau

Farm Checked: Date 8-28-63

By Jim & Bob

STATE OF MONTANA
STATE ENGINEERS OFFICE
Water Resources Survey

T. 23N R. 8E Plat No. 81

Photo No. 1R-64,65

Legal Land Owner Kenneth C. & Delores Morrow Address Fort Benton

Operator Address

Water is delivered by:— 1. Private System; 2. Ditch Company; 3. State Project; 4. Federal Project; 5. Irrigation District

App. No. Decree No.	NAME OF APPROPRIATOR TO WHOM DECREED	NAME OF STREAM	Date App. Date Priority	Miner's Inches	In Use	NAME OF DITCH (Water Delivered By)	No.	R/F	Present Irr. Acres	Irrigable Acres
A-736	Robert P. Jackson	Missouri River	11-20-14	200	no		1	R	0	0
A-750	Wm. G. Morrow	"	9-1-54	1800	yes	K.Morrow Pump & dtch.	1	R	111	

NOTE: R—Denotes Regular Irrigation. F—Flood Irrigation.

Adequate Supply: Yes..... No..... Explain.....

Remarks 100 h.p. electric 5200 gpm 65' lift Irrigates about 320 acres in both townships.

River Basin

Also in: Plat No. 66 Twp. 24N Rge. 8E	Plat No. Twp. Rge.	Plat No. Twp. Rge.
Plat No. Twp. Rge.	Plat No. Twp. Rge.	Plat No. Twp. Rge.

Information From: Kenneth Morrow

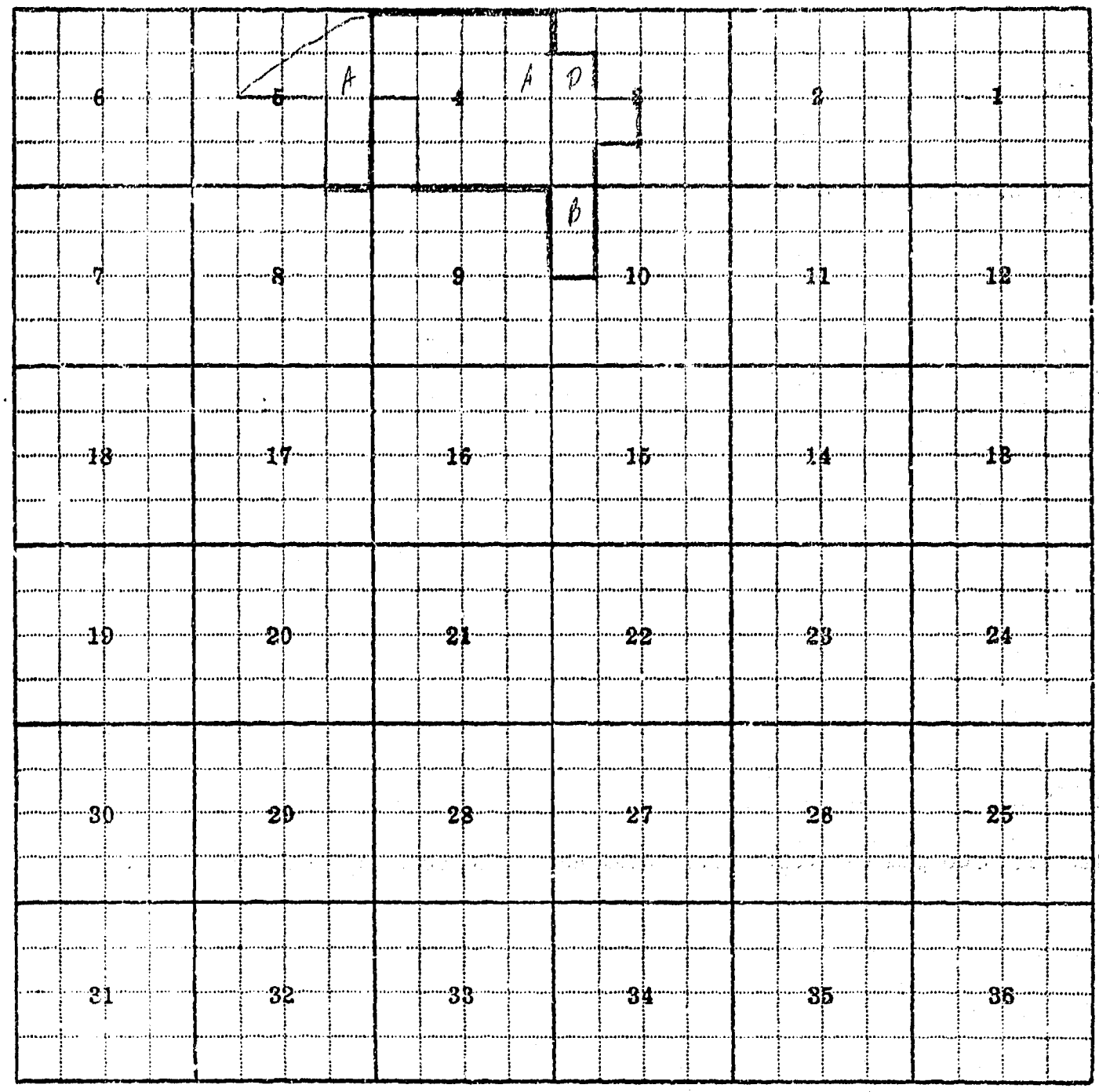

Land Ownership

F-1-A—5M—

County Chouteau

Farm Checked: Date 8-28-63

By Jim & Bob

STATE OF MONTANA
STATE ENGINEERS OFFICE
Water Resources Survey

T 23N R 8E Plat No. 81

Photo No. 6R-104

Legal Land Owner Donald J. & Murdo P. Wilson Address Fort Benton

Operator Address

Water is delivered by:— 1. Private System; 2. Ditch Company; 3. State Project; 4. Federal Project; 5. Irrigation District

App. No. Decree No.	NAME OF APPROPRIATOR TO WHOM DECREED	NAME OF STREAM	Date App. Date Priority	Miner's Inches	In Use	NAME OF DITCH (Water Delivered By)	No.	R/F	Present Irr. Acres	Irrigable Acres
A-899	Alfred L.&Alice Rowe	Shonkin Creek	8-10-47	400	stock					

NOTE: R—Denotes Regular Irrigation. F—Flood Irrigation.

Adequate Supply: Yes..... No..... Explain.....

Remarks.....

River Basin.....

Also in: Plat No. Twp. Rge.	Plat No. Twp. Rge.	Plat No. Twp. Rge.
Plat No. Twp. Rge.	Plat No. Twp. Rge.	Plat No. Twp. Rge.

Information From:
Field Survey

6	5	4	3	2	1
7	8	9	10	11	12
18	17	16	15	14	13
19	20	21	22	23	24
30	29	28	27	26	25
31	32	33	34	35	36

C
A

Land Ownership

82
23N 9E

F-1-A—5M—

County Chouteau

Farm Checked: Date 9-11-63

By Jim & Bob

STATE OF MONTANA
STATE ENGINEERS OFFICE
Water Resources Survey

T 23N R 9E Plat No. 82

Photo No. 5R-146,148,150,6R-105, 107,108

Legal Land Owner Ross F. Bennett Address Fort Benton

Operator Address

Water is delivered by:— 1. Private System; 2. Ditch Company; 3. State Project; 4. Federal Project; 5. Irrigation District

App. No. Decree No.	NAME OF APPROPRIATOR TO WHOM DECREED	NAME OF STREAM	Date App. Date Priority	Miner's Inches	In Use	NAME OF DITCH (Water Delivered By)	No.	R/F	Present Irr. Acres	Irrigable Acres
A-879	Ray L. Bennett	Shonkin Creek	2-1-47	50	yes	sprinkler	1	R	43	
A-1260	Malcolm Morrow	Coulee&Spr.NE¼NW¼Sec.29	4-10-96	50	stock					
A-1427	"	Spg.NENWof27,SESWof20	4-10-96	50	no					
A-1259	Jenette B. Morrow	Coulee Sec.21,22	4-5-11	80	no					

NOTE: R—Denotes Regular Irrigation. F—Flood Irrigation.

Adequate Supply: Yes..... No..... Explain.....

Remarks.....

River Basin.....

Also in: Plat No. Twp. Rge.	Plat No. Twp. Rge.	Plat No. Twp. Rge.
Plat No. Twp. Rge.	Plat No. Twp. Rge.	Plat No. Twp. Rge.

Information From:
Ross Bennett

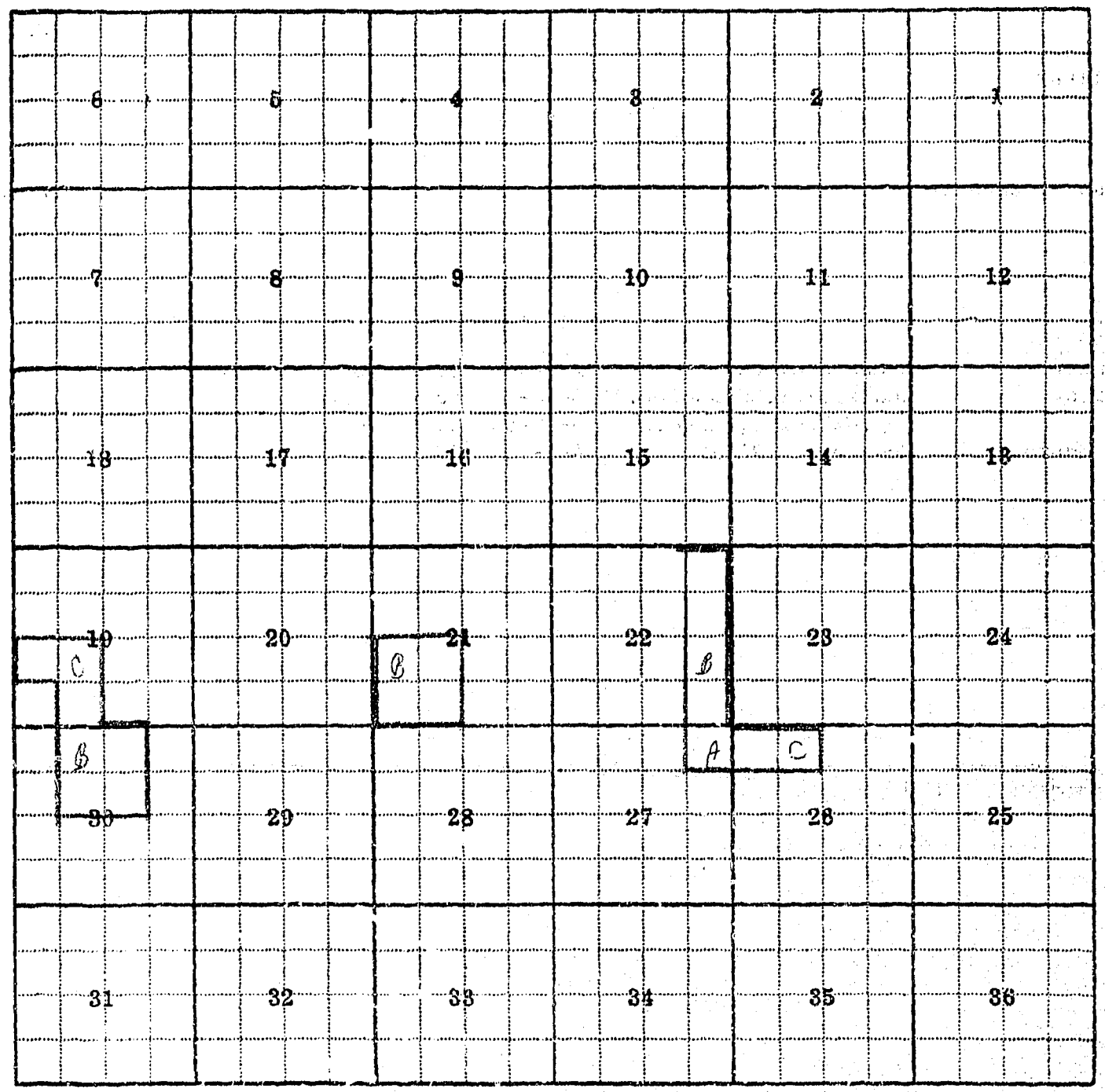

Land Ownership

F-1-A—5M—

County Chouteau

Farm Checked: Date 9-11-63

By Jim & Bob

STATE OF MONTANA
STATE ENGINEERS OFFICE
Water Resources Survey

T 23N R 9E Plat No. 82

Photo No. 1R-59,60

Legal Land Owner Charles Bohner Address Chester

Operator Address

Water is delivered by:— 1. Private System; 2. Ditch Company; 3. State Project; 4. Federal Project; 5. Irrigation District

App. No. Decree No.	NAME OF APPROPRIATOR TO WHOM DECREED	NAME OF STREAM	Date App. Date Priority	Miner's Inches	In Use	NAME OF DITCH (Water Delivered By)	No.	R/F	Present Irr. Acres	Irrigable Acres
A-1244	Hugh S. McGinley	Coulee Sec.9,8,5,6	6-1-14	36000	no					
		NO IRRIGATION								

NOTE: R—Denotes Regular Irrigation. F—Flood Irrigation.

Adequate Supply: Yes..... No..... Explain.....

Remarks.....

River Basin.....

Also in: Plat No. Twp. Rge.	Plat No. Twp. Rge.	Plat No. Twp. Rge.
Plat No. Twp. Rge.	Plat No. Twp. Rge.	Plat No. Twp. Rge.

Information From:
Field Survey

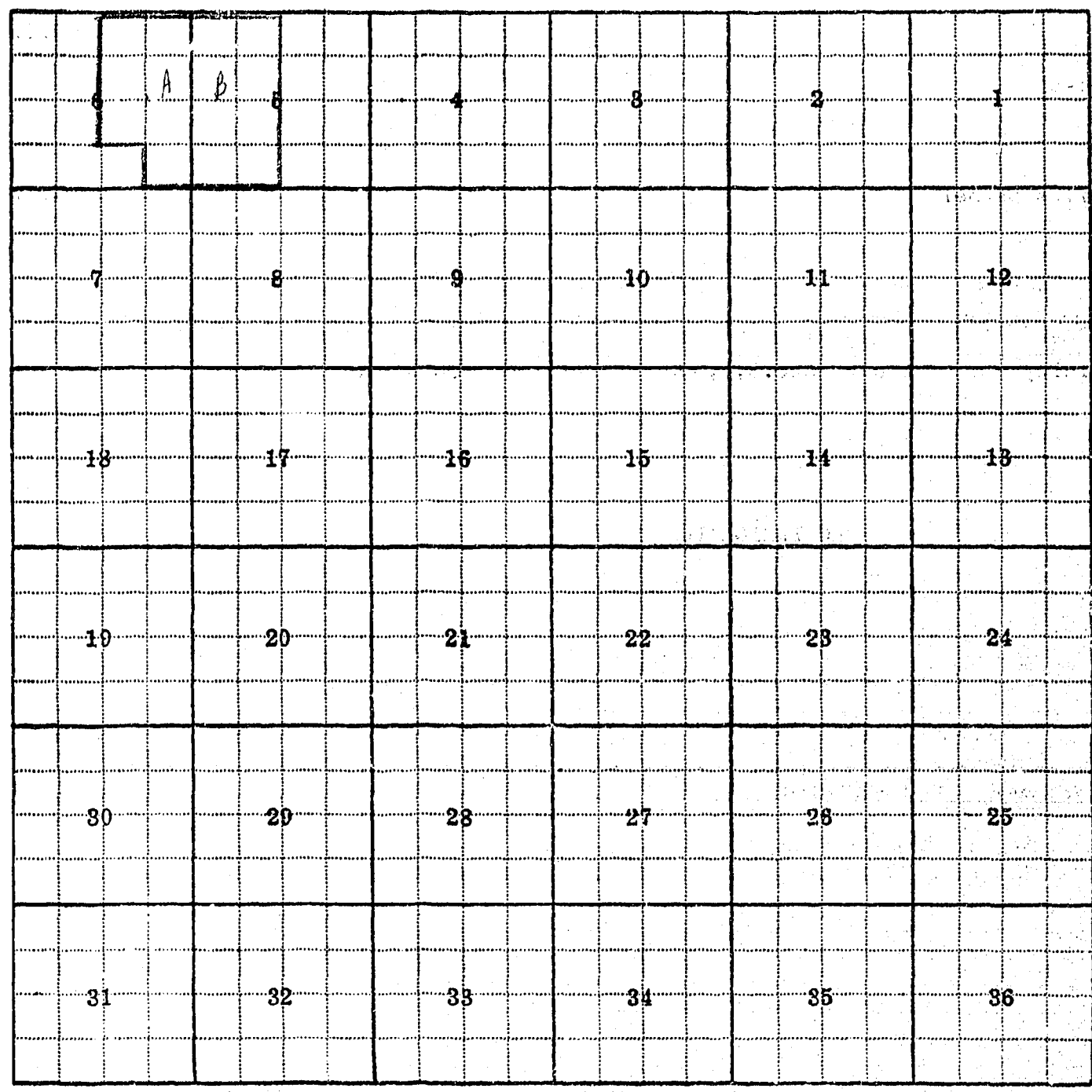

Land Ownership

F-1-A—5M—

County Chouteau

Farm Checked: Date 9-12-63

By Jim & Bob

STATE OF MONTANA
STATE ENGINEERS OFFICE
Water Resources Survey

T 23N R 9E Plat No. 82

Photo No. 5R-146

Legal Land Owner J. Arthur Hanford etal, trustees Address Fort Benton

Operator Address

Water is delivered by:— 1. Private System; 2. Ditch Company; 3. State Project; 4. Federal Project; 5. Irrigation District

App. No. Decree No.	NAME OF APPROPRIATOR TO WHOM DECREED	NAME OF STREAM	Date App. Date Priority	Miner's Inches	In Use	NAME OF DITCH (Water Delivered By)	No.	R/F	Present Irr. Acres	Irrigable Acres
A-890	Joseph H. Genever	Shonkin Creek	7-30-98	50	no					
		NO IRRIGATION								

NOTE: R—Denotes Regular Irrigation. F—Flood Irrigation.

Adequate Supply: Yes..... No..... Explain.....

Remarks.....

River Basin.....

Also in: Plat No..... Twp..... Rge.....	Plat No..... Twp..... Rge.....	Plat No..... Twp..... Rge.....
Plat No..... Twp..... Rge.....	Plat No..... Twp..... Rge.....	Plat No..... Twp..... Rge.....

Information From:
Field Survey

6	5	4	3	2	1
7	8	9	10	11	12
18	17	16	15	14	13
19	20	21	22	23	24
30	29	28	27	26	25
C 31 B AND	32	33	34	35	36

Land Ownership.....

F-1-A—5M—

County Chouteau

Farm Checked: Date 9-12-63

By Jim & Bob

STATE OF MONTANA
STATE ENGINEERS OFFICE
Water Resources Survey

T. 23N R. 9E Plat No. 82

Photo No. 6R5R-150, 6R-110

Legal Land Owner Charles Lyle Shaw Address Fort Benton

Operator Address

Water is delivered by:— 1. Private System; 2. Ditch Company; 3. State Project; 4. Federal Project; 5. Irrigation District

App. No. Decree No.	NAME OF APPROPRIATOR TO WHOM DECREED	NAME OF STREAM	Date App. Date Priority	Miner's Inches	In Use	NAME OF DITCH (Water Delivered By)	No.	R/F	Present Irr. Acres	Irrigable Acres
A-1331	Carroll W. Thrailkill	Coulee NW¼SW¼Sec.24	8-12-99	320	yes	stock,spring				
		= NO IRRIGATION								

NOTE: R—Denotes Regular Irrigation. F—Flood Irrigation.

Adequate Supply: Yes..... No..... Explain.....

Remarks.....

River Basin.....

Also in: Plat No..... Twp..... Rge.....	Plat No..... Twp..... Rge.....	Plat No..... Twp..... Rge.....
Plat No..... Twp..... Rge.....	Plat No..... Twp..... Rge.....	Plat No..... Twp..... Rge.....

Information From:
Charles L. Shaw

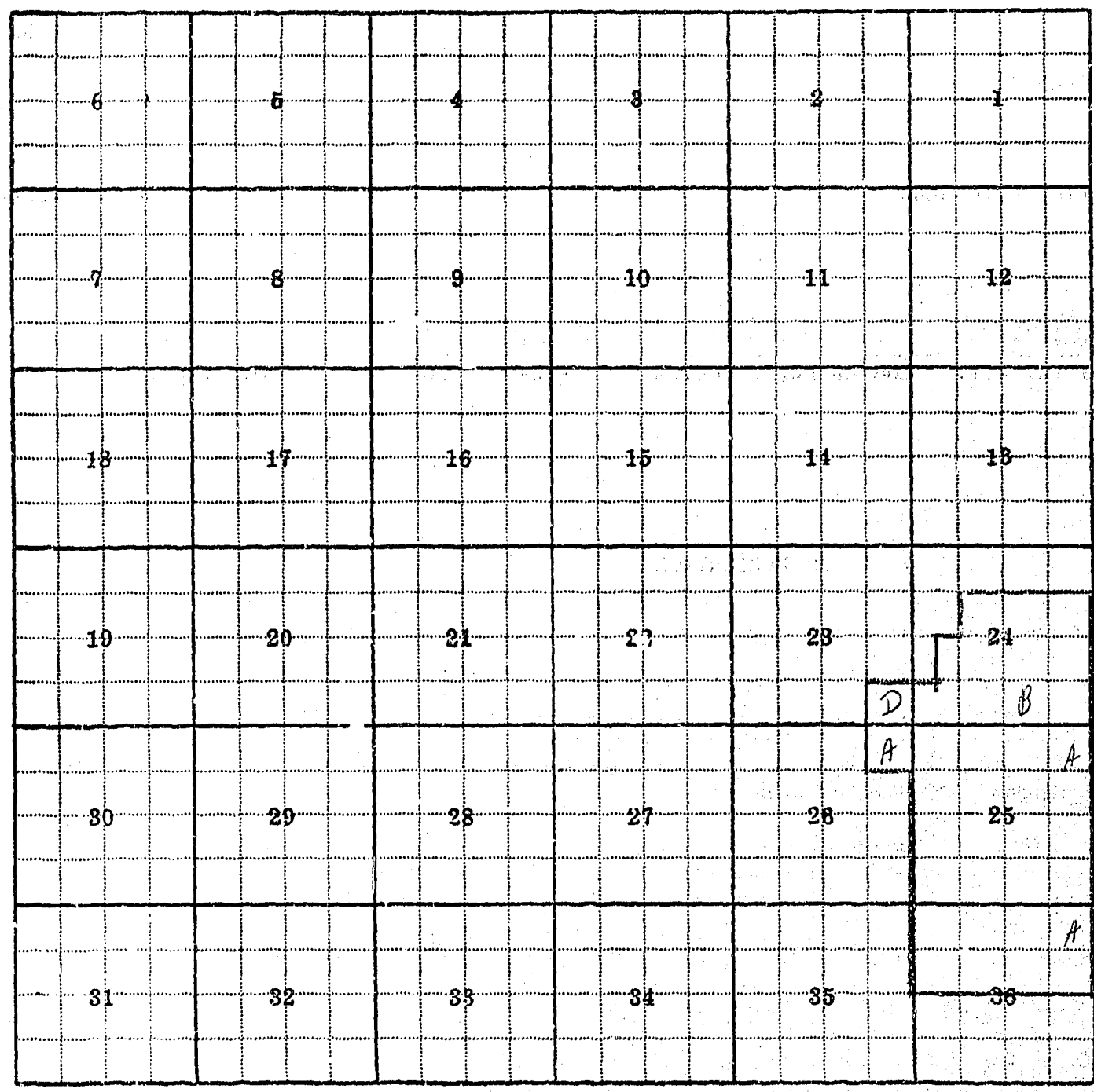

Land Ownership

F-1-A—5M—

County Chouteau

Farm Checked: Date 9-19-63

By Jim & Bob

STATE OF MONTANA
STATE ENGINEERS OFFICE
Water Resources Survey

T. 23N R. 9E Plat No. 82

Photo No. 5R-146

Legal Land Owner L. R. Swan Address Highwood

Operator same Address

Water is delivered by:— 1. Private System; 2. Ditch Company; 3. State Project; 4. Federal Project; 5. Irrigation District

App. No. Decree No.	NAME OF APPROPRIATOR TO WHOM DECREED	NAME OF STREAM	Date App. Date Priority	Miner's Inches	In Use	NAME OF DITCH (Water Delivered By)	No.	R/F	Present Irr. Acres	Irrigable Acres
A-897	Jane H. Rice	Shonkin Creek	7-25-97	500	yes	stock				

NOTE: R—Denotes Regular Irrigation. F—Flood Irrigation.

Adequate Supply: Yes..... No..... Explain.....

Remarks.....

River Basin.....

Also in: Plat No..... Twp..... Rge.....	Plat No..... Twp..... Rge.....	Plat No..... Twp..... Rge.....
Plat No..... Twp..... Rge.....	Plat No..... Twp..... Rge.....	Plat No..... Twp..... Rge.....

Information From:
L. R. Swan

6	5	4	3	2	1
7	8	9	10	11	12
18	17	16	15	14	13
19	20	21	22	23	24
30	29	28	27	26	25
31	32	33	34	35	36

Land Ownership

F-1-A--5M—

County Chouteau

Farm Checked: Date 9-11-63

By Jim & Bob

STATE OF MONTANA
STATE ENGINEERS OFFICE
Water Resources Survey

T 23N R 9E Plat No. 82

Photo No. 6R-105,1R-60

Legal Land Owner Donald J. & Murdo P. Wilson Address Fort Benton

Operator Address

Water is delivered by:— 1. Private System; 2. Ditch Company; 3. State Project; 4. Federal Project; 5. Irrigation District

App. No. Decree No.	NAME OF APPROPRIATOR TO WHOM DECREED	NAME OF STREAM	Date App. Date Priority	Miner's Inches	In Use	NAME OF DITCH (Water Delivered By)	No.	R/F	Present Irr. Acres	Irrigable Acres
A-899	Alfred & Alice Rowe	Shonkin Creek	8-12-47	400	no					
		NO IRRIGATION								

NOTE: R—Denotes Regular Irrigation. F—Flood Irrigation.

Adequate Supply: Yes..... No..... Explain.....

Remarks.....

River

Also in: Plat No. Twp. Rge.	Plat No. Twp. Rge.	Plat No. Twp. Rge.
Plat No. Twp. Rge.	Plat No. Twp. Rge.	Plat No. Twp. Rge.

Information From:
Donald Wilson

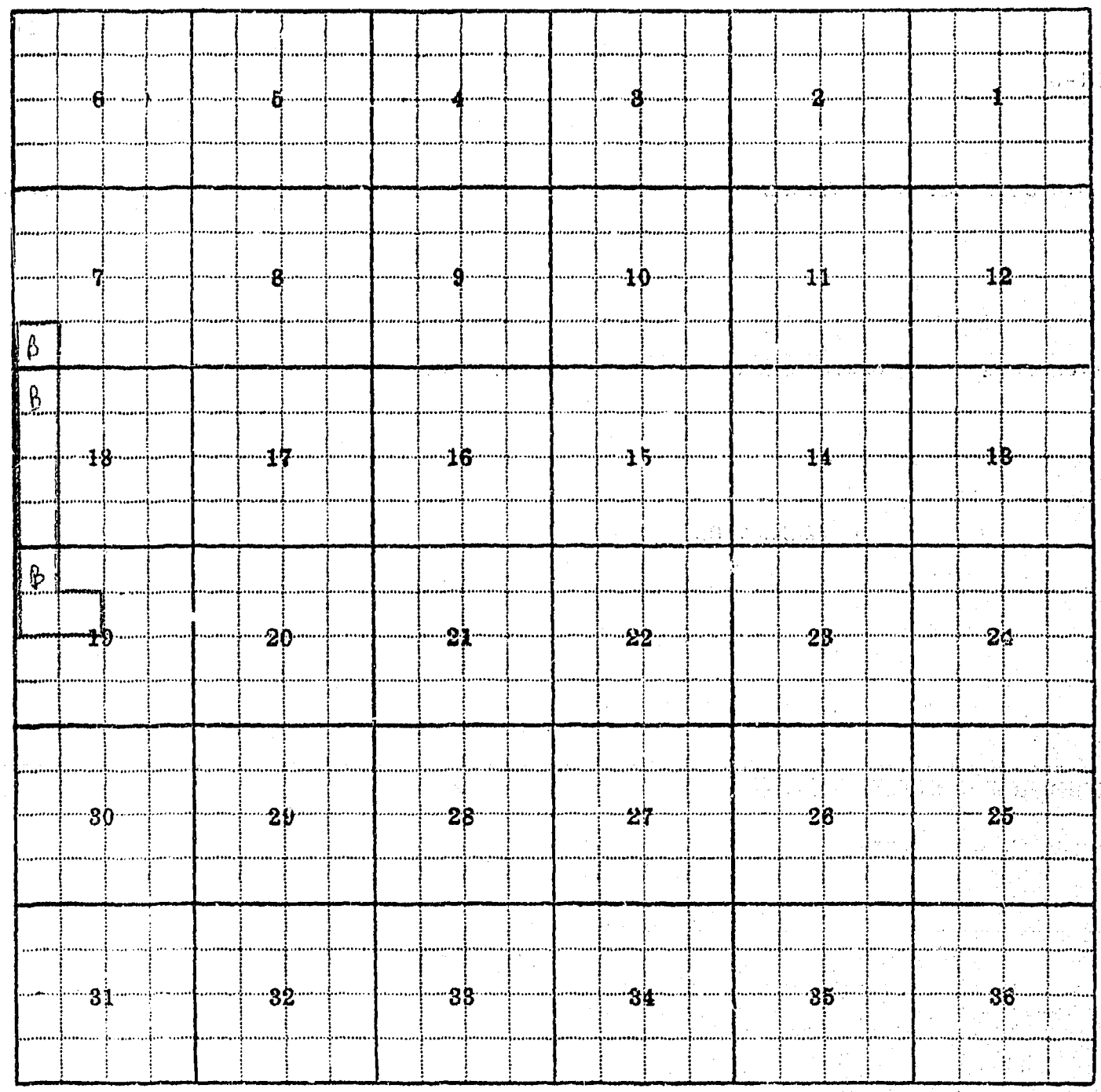

Land Ownership

83
23N 10E

1—

County Chouteau

Farm Checked: Date 10-30-63

By Jim & Bob

STATE OF MONTANA
STATE ENGINEERS OFFICE
Water Resources Survey

T 23N R 10E Plat No. 83

Photo No. 6R-111,112,113

Legal Land Owner Wm. R. & Mardelle A. Embleton Address Fort Benton

Operator Address

Water is delivered by:— 1. Private System; 2. Ditch Company; 3. State Project; 4. Federal Project; 5. Irrigation District

App. No. Decree No.	NAME OF APPROPRIATOR TO WHOM DECREED	NAME OF STREAM	Date App. Date Priority	Miner's Inches	In Use	NAME OF DITCH (Water Delivered By)	No.	R/F	Present Irr. Acres	Irrigable Acres
A-1034	Herbert W. Learning	Thrailkill Sag	9-15-10	240	stock					
A-1281	Ida B. Raglund	A Large Coulee	11-2-97	160	stock					
A-1282	Ida B. Raglund	"	11-2-97	160	stock					

NOTE: R—Denotes Regular Irrigation. F—Flood Irrigation.

Adequate Supply: Yes..... No..... Explain.....

Remarks.....

River Basin.....

Also in: Plat No..... Twp..... Rge.....	Plat No..... Twp..... Rge.....	Plat No..... Twp..... Rge.....
Plat No..... Twp..... Rge.....	Plat No..... Twp..... Rge.....	Plat No..... Twp..... Rge.....

Information From:

Wm. Embleton

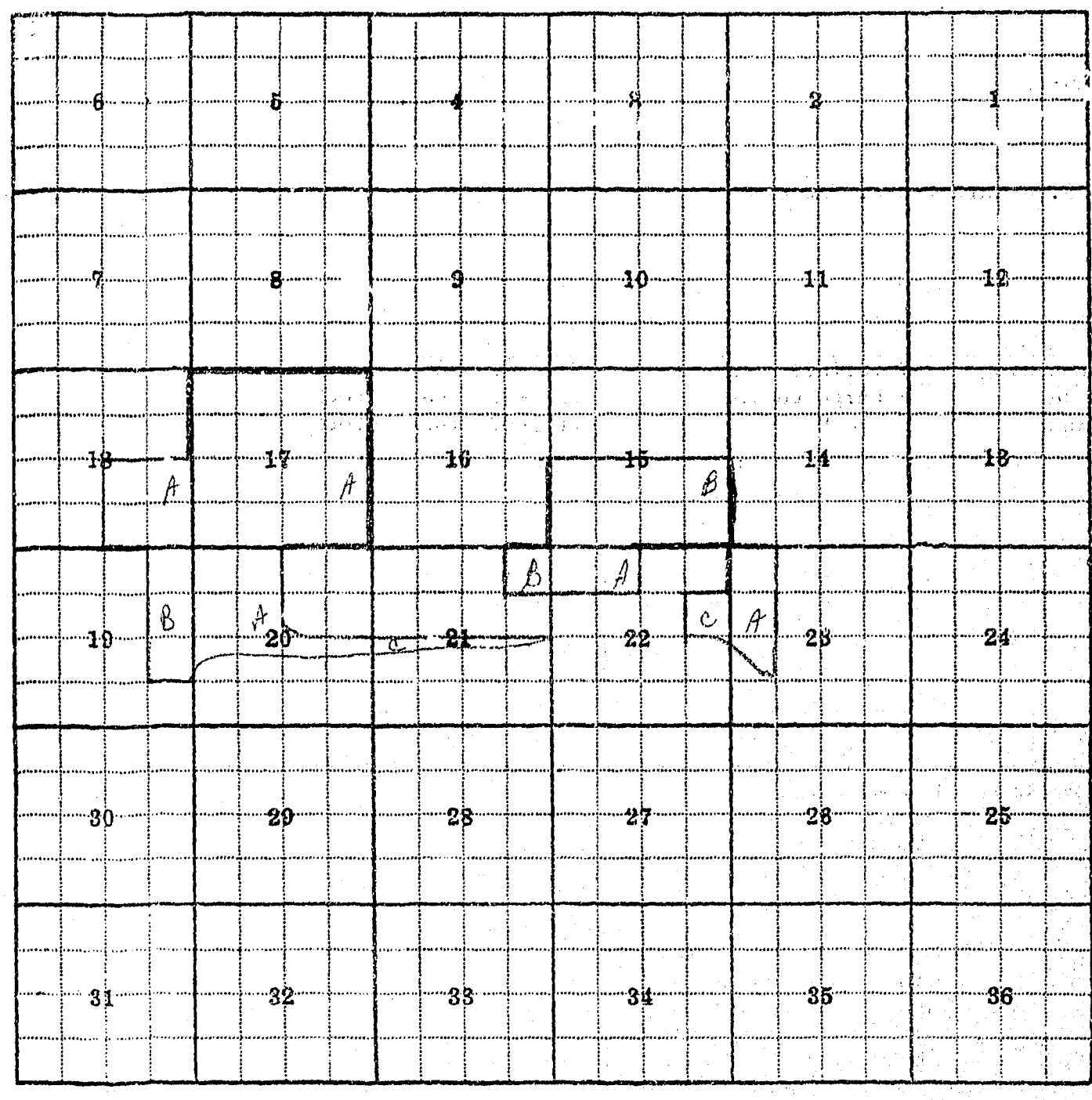

Land Ownership _____

_____

_____

F-1-A—5M—

County Chouteau

Farm Checked: Date 10-30-63

By Jim & Bob

STATE OF MONTANA
STATE ENGINEERS OFFICE
Water Resources Survey

T. 23N R. 10E Plat No. 83

Photo No. 6R-113,115,5R-152

Legal Land Owner Donald Grant etal Address

Operator C. H. Perry Address Great Falls

Water is delivered by:— 1. Private System; 2. Ditch Company; 3. State Project; 4. Federal Project; 5. Irrigation District

App. No. Decree No.	NAME OF APPROPRIATOR TO WHOM DECREED	NAME OF STREAM	Date App. Date Priority	Miner's Inches	In Use	NAME OF DITCH (Water Delivered By)	No.	R/F	Present Irr. Acres	Irrigable Acres
A-1204	Harry King & Anna W.									
	Thrailkill	Coulee NE¼31,NW¼ 32	6-9-00	120	stock					
A-1283	Anna S. Records	Coulee Sec. 23	9-23-05	all	stock					
A-1457	Wm. L. Carver	Harwood Lake	6-11-00	80	stock					

NOTE: R—Denotes Regular Irrigation. F—Flood Irrigation.

Adequate Supply: Yes..... No..... Explain.....

Remarks.....

River Basin.....

Also in: Plat No.	Twp.	Rge.	Plat No.	Twp.	Rge.	Plat No.	Twp.	Rge.
Plat No.	Twp.	Rge.	Plat No.	Twp.	Rge.	Plat No.	Twp.	Rge.

Information From:
Mrs. C. H. Perry

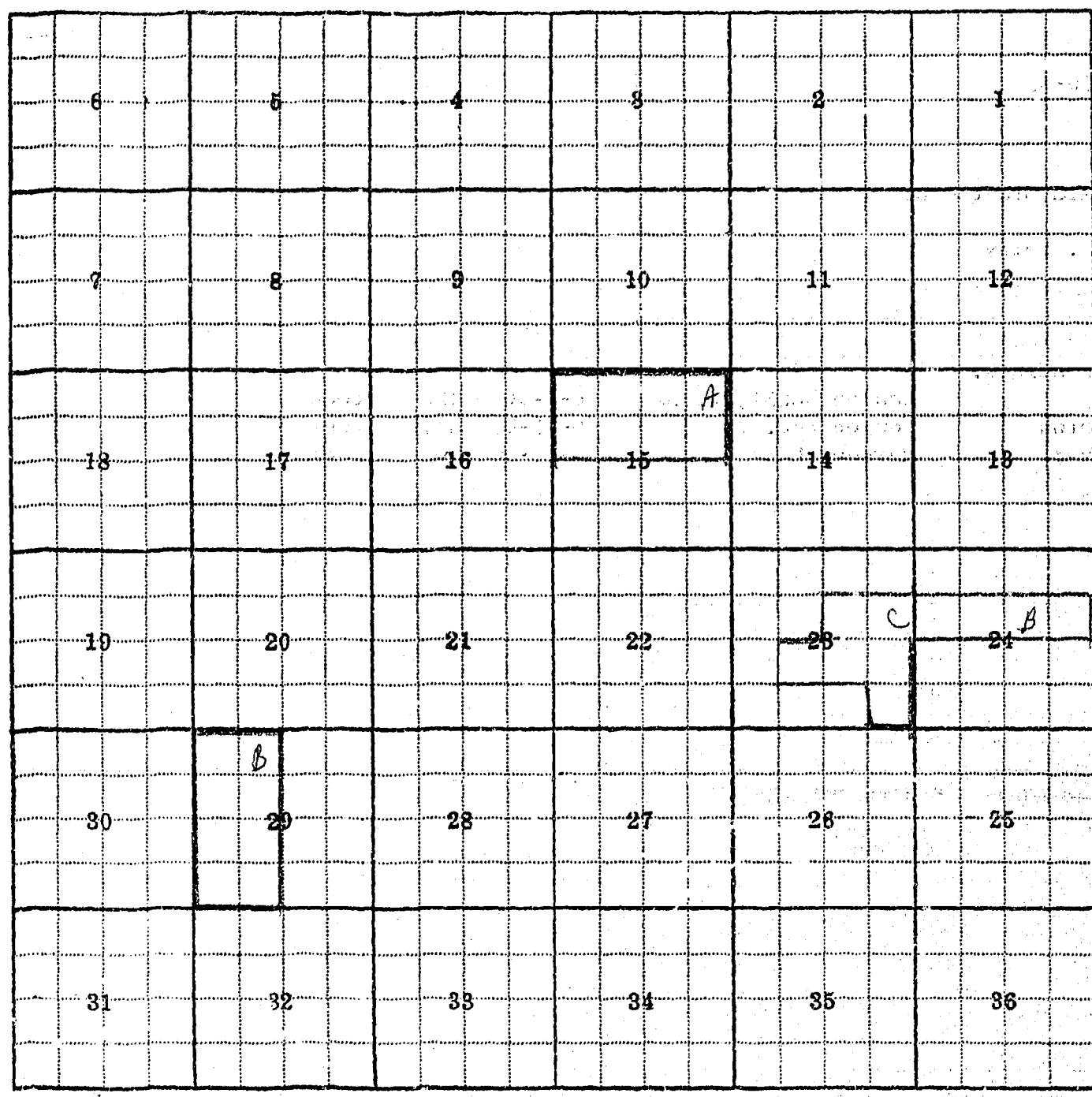

Land Ownership

F-1-A--5M--

County Chouteau

Farm Checked: Date 10-30-63

By Jim & Bob

STATE OF MONTANA
STATE ENGINEERS OFFICE
Water Resources Survey

T. 23N R. 10E Plat No. 83

Photo No. 1R-44,45,6R-115

Legal Land Owner Hicks and Son, Inc. Address Geraldine

Operator Address

Water is delivered by:— 1. Private System; 2. Ditch Company; 3. State Project; 4. Federal Project; 5. Irrigation District

App. No. Decree No.	NAME OF APPROPRIATOR TO WHOM DECREED	NAME OF STREAM	Date App. Date Priority	Miner's Inches	In Use	NAME OF DITCH (Water Delivered By)	No.	R/F	Present Irr. Acres	Irrigable Acres
GW-96	Hicks & Son Inc.	Well	1945	1½gpm	stock					
GW-98	"	"	1946	1½gpm	stock,dom.					

NOTE: R—Denotes Regular Irrigation. F—Flood Irrigation.

Adequate Supply: Yes..... No..... Explain.....

Remarks.....

River Basin.....

Also in: Plat No..... Twp..... Rge.....	Plat No..... Twp..... Rge.....	Plat No..... Twp..... Rge.....
Plat No..... Twp..... Rge.....	Plat No..... Twp..... Rge.....	Plat No..... Twp..... Rge.....

Information From:
Mrs. Hicks

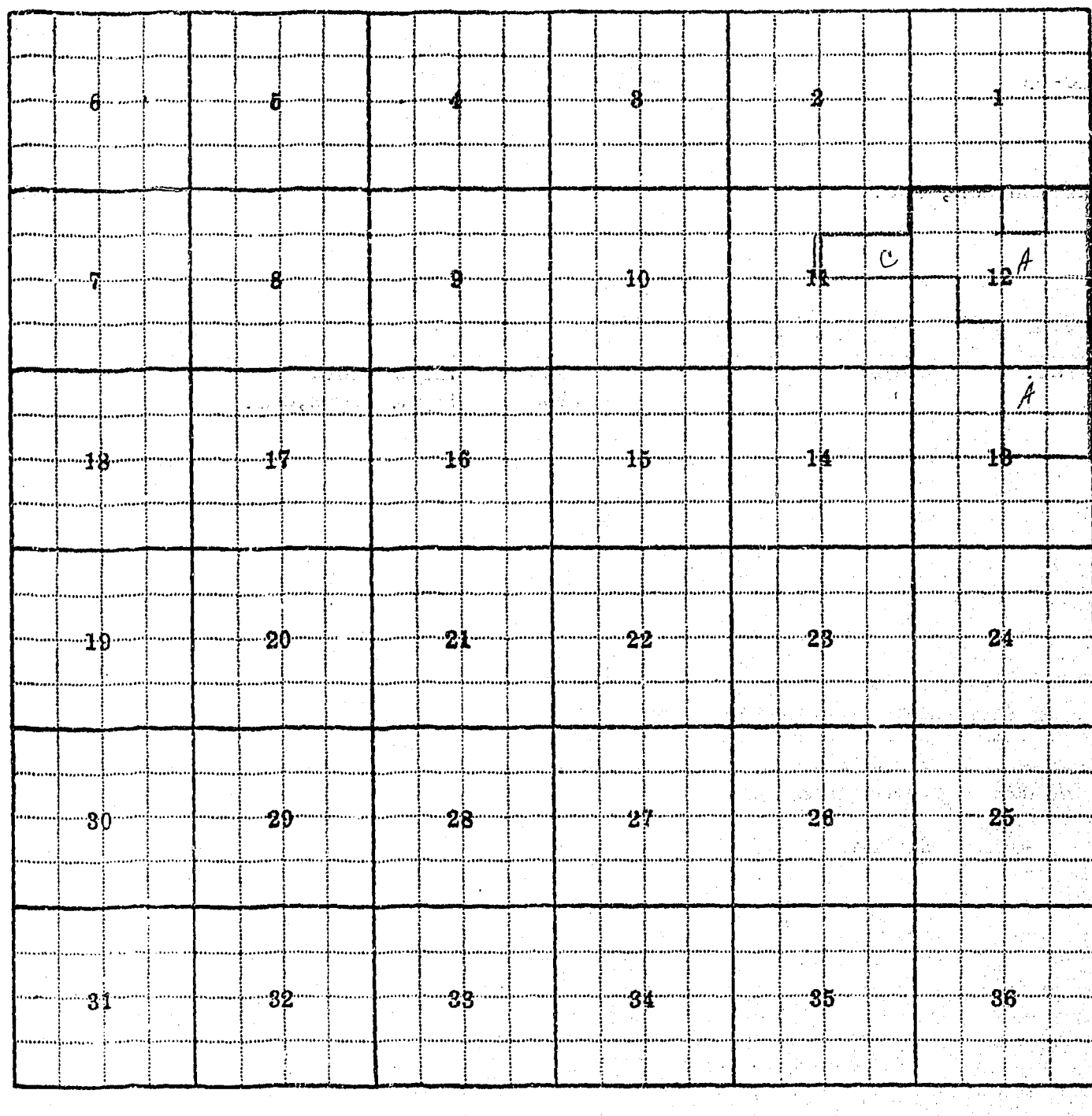

Land Ownership

F-1-A—5M—

County Chouteau

Farm Checked: Date 10,1963

By Jim & Bob

STATE OF MONTANA
STATE ENGINEERS OFFICE
Water Resources Survey

T. 23N R. 10E Plat No. 83

Photo No. 1R-44,45,6R-115

Legal Land Owner Emma A. Manley Address Geraldine

Operator J. L. Manley Address Geraldine

Water is delivered by:— 1. Private System; 2. Ditch Company; 3. State Project; 4. Federal Project; 5. Irrigation District

App. No. Decree No.	NAME OF APPROPRIATOR TO WHOM DECREED	NAME OF STREAM	Date App. Date Priority	Miner's Inches	In Use	NAME OF DITCH (Water Delivered By)	No.	R/F	Present Irr. Acres	Irrigable Acres
A-1257	Oliver F. Moore	Coulee SW¼NW¼Sec.12	5-7-00	120	no					
A-1315	John F. Smith	Coulee SW¼SW¼Sec.12	3-14-00	80	no					
A-1316	John F. Smith	Coulee SE¼ Sec.11	4-30-00	160	no					
GW-117	Emma A. Manley	Well	1914	6gpm	stock & dom.					
GW-118	"	"	1927	10gpm	yes					

NOTE: R—Denotes Regular Irrigation. F—Flood Irrigation.

Adequate Supply: Yes..... No..... Explain.....

Remarks.....

River Basin.....

Also in: Plat No..... Twp..... Rge.....	Plat No..... Twp..... Rge.....	Plat No..... Twp..... Rge.....
Plat No..... Twp..... Rge.....	Plat No..... Twp..... Rge.....	Plat No..... Twp..... Rge.....

Information From:
J. L. Manley

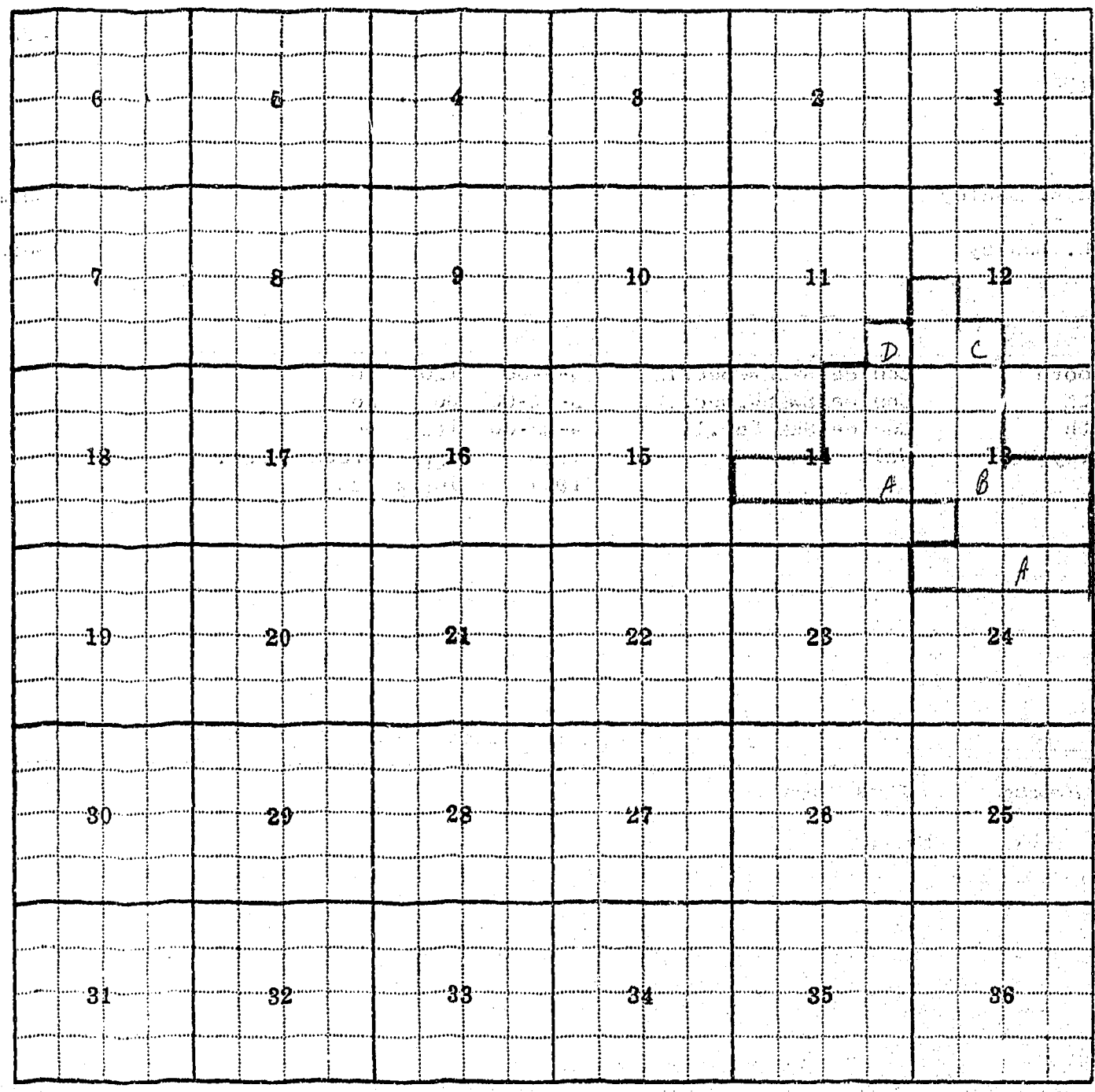

Land Ownership.....

F-1-A—5M—

County Chouteau

Farm Checked: Date 10,1963

By Jim & Bob

STATE OF MONTANA
STATE ENGINEERS OFFICE
Water Resources Survey

T. 23N R. 10E Plat No. 83

Photo No. 5R-154,156,6R-113,115

Legal Land Owner Anna L. O'Reilly Address Great Falls

Operator J. C. Tadevick Address Shonkin

Water is delivered by:— 1. Private System; 2. Ditch Company; 3. State Project; 4. Federal Project; 5. Irrigation District

App. No. Decree No.	NAME OF APPROPRIATOR TO WHOM DECREED	NAME OF STREAM	Date App. Date Priority	Miner's Inches	In Use	NAME OF DITCH (Water Delivered By)	No.	R/F	Present Irr. Acres	Irrigable Acres
A-1287	Terrance Reilly	Coulee NE¼SE¼Sec.27	4-16-00	80	stock					
A-1288	" Sr.	Spg. Cle, NE¼NE¼Sec.27	7-6-01	160	stock					
A-1289	Terrance Reilly	Coulee Sec. 36	3-23-10	320	no					

NOTE: R—Denotes Regular Irrigation. F—Flood Irrigation.

Adequate Supply: Yes..... No..... Explain.....

Remarks.....

River Basin.....

Also in: Plat No..... Twp..... Rge.....	Plat No..... Twp..... Rge.....	Plat No..... Twp..... Rge.....
Plat No..... Twp..... Rge.....	Plat No..... Twp..... Rge.....	Plat No..... Twp..... Rge.....

Information From:

J. C. Tadevick

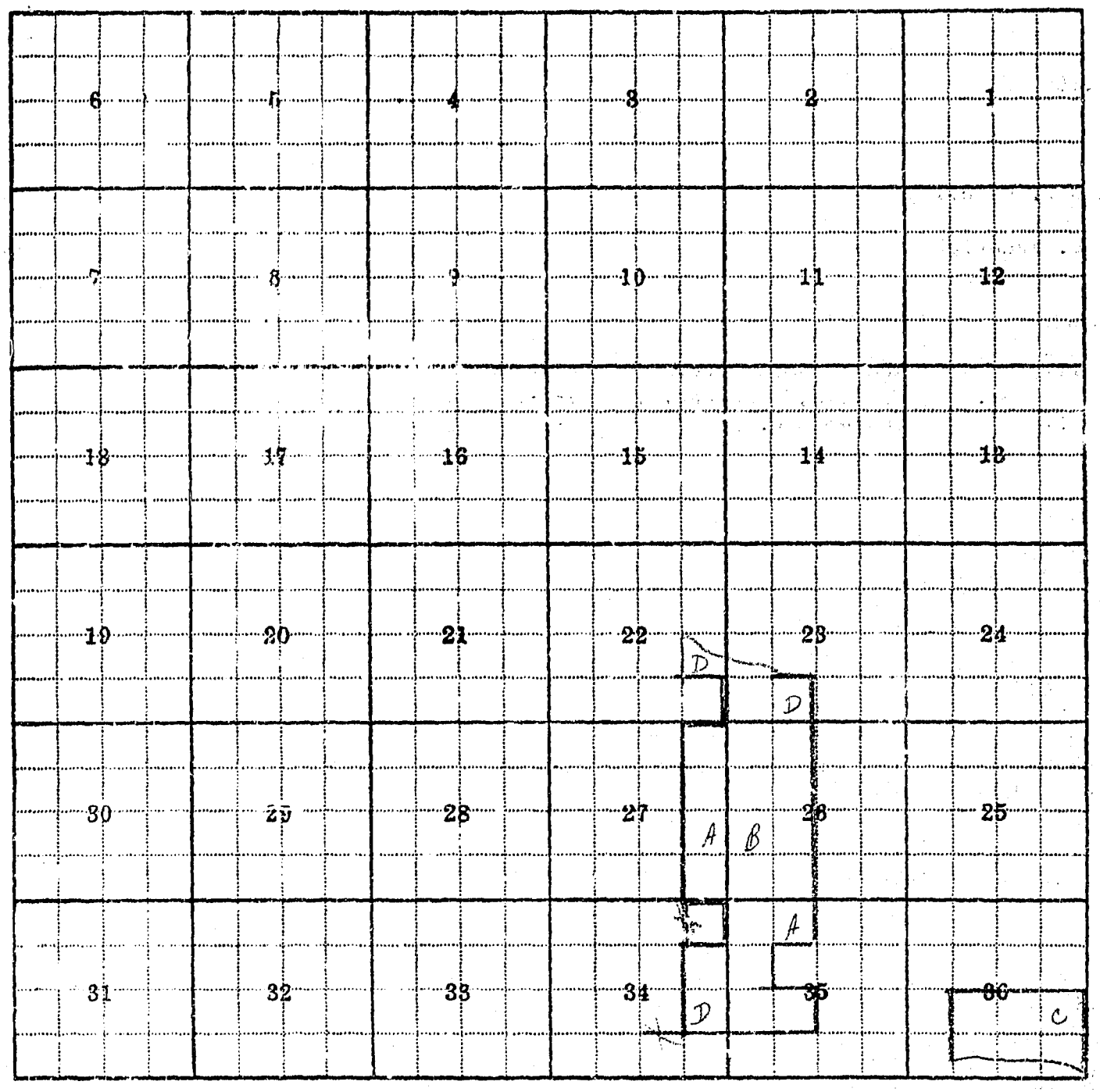

Land Ownership

F-1-A—5M—

County Chouteau

Farm Checked: Date 10-30-63

By Jim & Bob

STATE OF MONTANA
STATE ENGINEERS OFFICE
Water Resources Survey

T 23N R 10E Plat No. 83

Photo No. 5R-152,154,6R-111,112,113

Legal Land Owner Perry Farms Inc. Address Great Falls

Operator Address

Water is delivered by:— 1. Private System; 2. Ditch Company; 3. State Project, 4. Federal Project; 5. Irrigation District

App. No. Decree No.	NAME OF APPROPRIATOR TO WHOM DECREED	NAME OF STREAM	Date App. Date Priority	Miner's Inches	In Use	NAME OF DITCH (Water Delivered By)	No.	R/F	Present Irr. Acres	Irrigable Acres
A-1175	Carl D. Harmann	Coulee Sec.31	8-11-00	80	stock					

NOTE: R—Denotes Regular Irrigation. F—Flood Irrigation.

Adequate Supply: Yes..... No..... Explain.....

Remarks.....

River Basin.....

Also in: Plat No..... Twp..... Rge.....	Plat No..... Twp..... Rge.....	Plat No..... Twp..... Rge.....
Plat No..... Twp..... Rge.....	Plat No..... Twp..... Rge.....	Plat No..... Twp..... Rge.....

Information From:
Mr. Perry

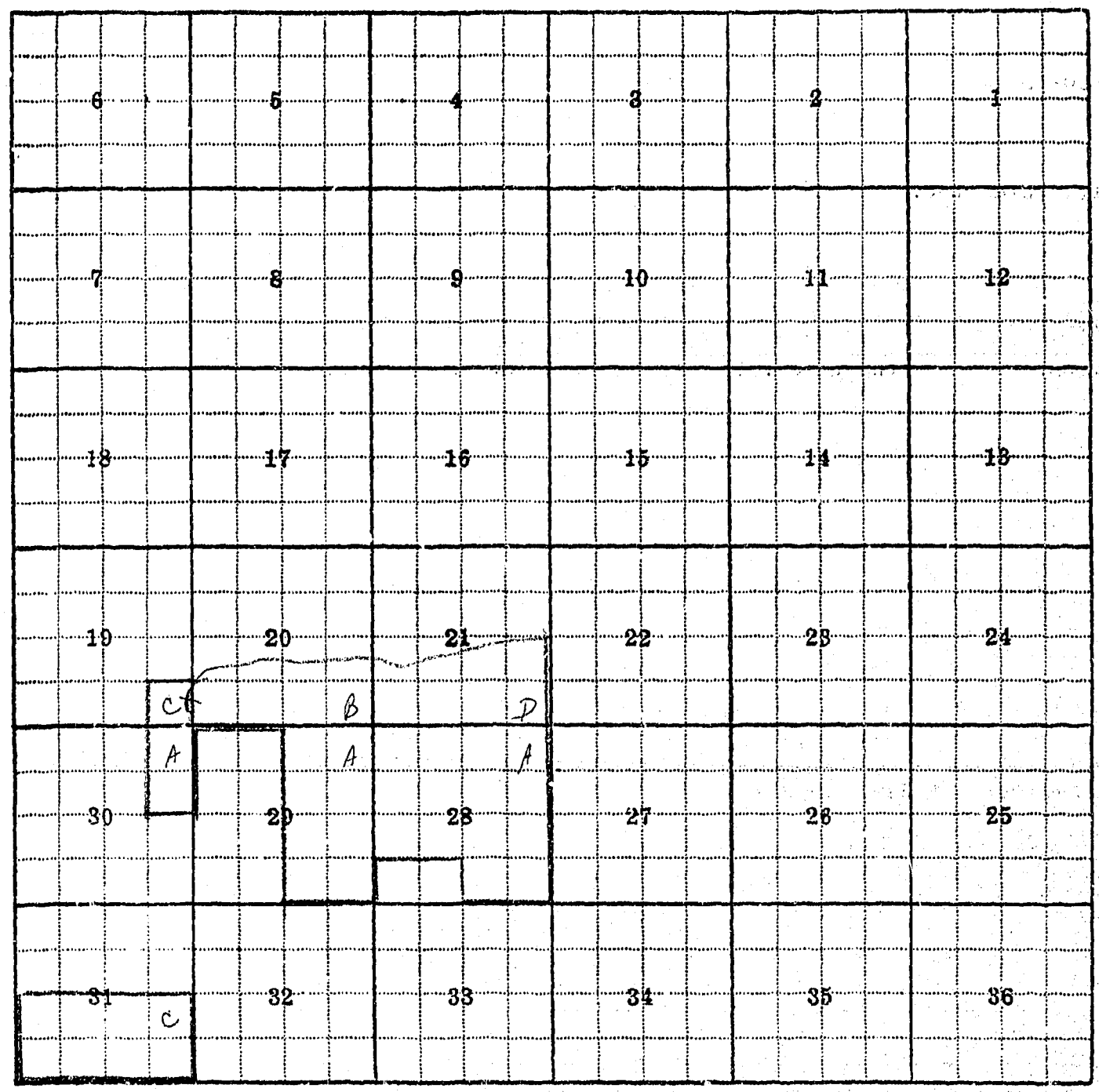

Land Ownership

F-1-A—5M—

County Chouteau

Farm Checked: Date 10-30-63

By Jim & Bob

STATE OF MONTANA
STATE ENGINEERS OFFICE
Water Resources Survey

T. 23N R. 10E Plat No. 83

Photo No. 6R-11 , 5R-152

Legal Land Owner Charles Lyle Shaw Address Fort Benton

Operator Address

Water is delivered by:— 1. Private System; 2. Ditch Company; 3. State Project; 4. Federal Project; 5. Irrigation District

App. No. Decree No.	NAME OF APPROPRIATOR TO WHOM DECREED	NAME OF STREAM	Date App. Date Priority	Miner's Inches	In Use	NAME OF DITCH (Water Delivered By)	No.	R/F	Present Irr. Acres	Irrigable Acres
A-1204	Harry W. King & Anna	Coulee NE¼ Sec.31		120						
	W. Thrailkill	Coulee NW¼Sec.32	6-9-00	120	stock					
A-1296	Geo. W. Samples	Coulee Sec.36, 23-9	9-24-02	all=	no					
A-1331	Carroll W. Thrailkill	Coulee NW¼SW¼Sec.24,23-9	8-12-99	320	stock					
A-1332	"	Coulee Lot 1 Sec.19	7-19-00	120	stock					
A-1333	"	Coulee Sec.24,23N9E	7-25-03	120	stock					
A-1334	Jasper W. Thrailkill	"	6-19-14	200	stock					
A-1364	Anna W. Thrailkikk	Kelly Springs	3-31-93	500	stock					
A-1365	C.W. Thrailkill	"	5-16-87	all	stock					
A-1474	Anna W. Thrailkill	Res.supplied by Above								
		springs	3-31-93	600	no					

NOTE: R—Denotes Regular Irrigation. F—Flood Irrigation.

Adequate Supply: Yes..... No..... Explain.....

Remarks.....

River Basin.....

Also in: Plat No. ..... Twp..... Rge.....	Plat No..... Twp..... Rge.....	Plat No..... Twp..... Rge.....
Plat No..... Twp..... Rge.....	Plat No..... Twp..... Rge.....	Plat No..... Twp..... Rge.....

Information From:
Charles Shaw

6	5	4	3	2	1
7	8	9	10	11	12
18	17	16	15	14	13
A 19	20	21	22	23	24
C 30	29	28	27	26	25
A 31	32	33	34	35	36

Land Ownership

84
23N 11E

F-1-A—5M-

County Chouteau

Farm Checked: Date 10-15-63

By Dave & Ken

STATE OF MONTANA
STATE ENGINEERS OFFICE
Water Resources Survey

T 23N R 11E Plat No 84

Photo No 5R-160,6R-117

Legal Land Owner George W. Collins Address

Operator Address

Water is delivered by:— 1. Private System; 2. Ditch Company; 3. State Project; 4. Federal Project; 5. Irrigation District

App. No. Decree No.	NAME OF APPROPRIATOR TO WHOM DECREED	NAME OF STREAM	Date App. Date Priority	Miner's Inches	In Use	NAME OF DITCH (Water Delivered By)	No.	R/F	Present Irr. Acres	Irrigable Acres
A-1457	Wm. L. Carver	Harwood Lake	6-11-00	80	no					

NOTE: R—Denotes Regular Irrigation. F—Flood Irrigation.

Adequate Supply: Yes..... No..... Explain.....

Remarks.....

River Basin.....

Also in: Plat No. Twp. Rge.	Plat No. Twp. Rge.	Plat No. Twp. Rge.
Plat No. Twp. Rge.	Plat No. Twp. Rge.	Plat No. Twp. Rge.

Information From:
Field Survey

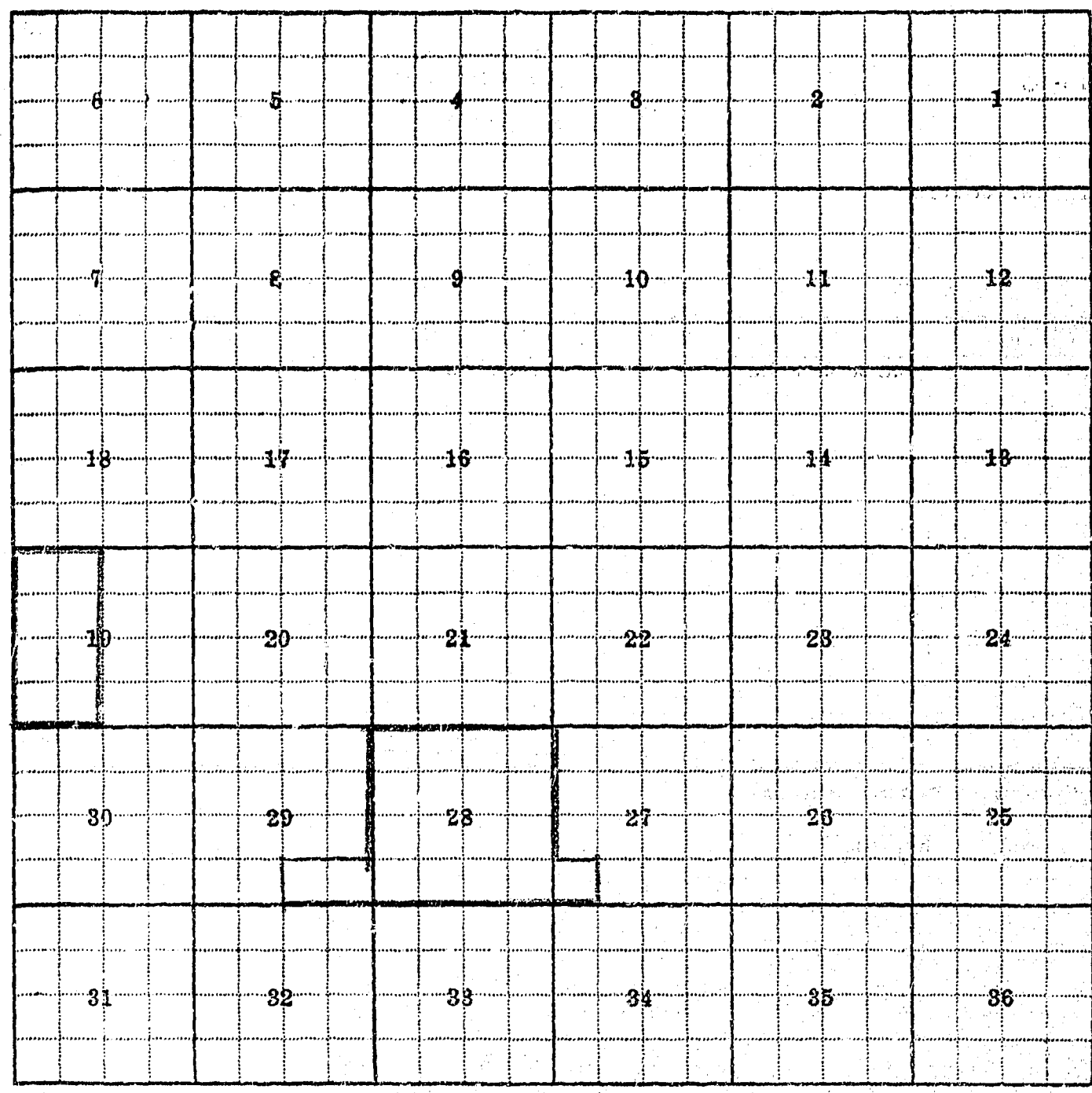

Land Ownership

F-1-A—5M—

County Chouteau

Farm Checked: Date 10-15-63

By Dave & Ken

STATE OF MONTANA
STATE ENGINEERS OFFICE
Water Resources Survey

T. 23N R. 11E Plat No. 84

Photo No.

Legal Land Owner Kumen & Mause Farbett Address

Operator Address

Water is delivered by:— 1. Private System; 2. Ditch Company; 3. State Project; 4. Federal Project; 5. Irrigation District

App. No. Decree No.	NAME OF APPROPRIATOR TO WHOM DECREED	NAME OF STREAM	Date App. Date Priority	Miner's Inches	In Use	NAME OF DITCH (Water Delivered By)	No.	R/F	Present Irr. Acres	Irrigable Acres
A-1337	Danile Traynor	Coulee NW¼NW¼Sec.10	4-14-00	80	160					

NOTE: R—Denotes Regular Irrigation. F—Flood Irrigation.

Adequate Supply: Yes..... No..... Explain

Remarks

River Basin

Also in: Plat No. Twp. Rge.	Plat No. Twp. Rge.	Plat No. Twp. Rge.
Plat No. Twp. Rge.	Plat No. Twp. Rge.	Plat No. Twp. Rge.

Information From:
Field Survey

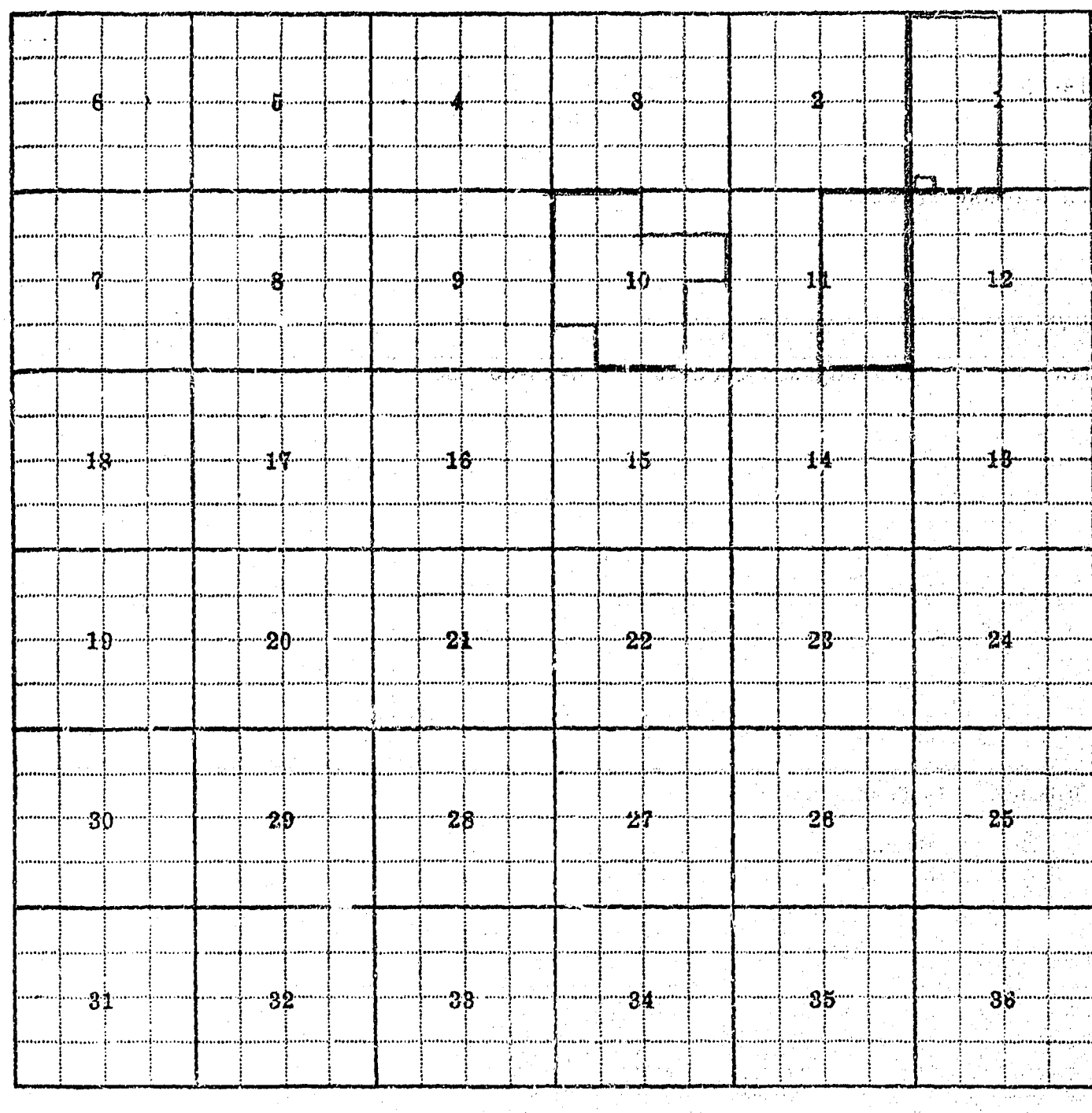

Land Ownership

F-1-A—5M—

County Chouteau

Farm Checked: Date 10-15-63

By Dave & Ken

STATE OF MONTANA
STATE ENGINEERS OFFICE
Water Resources Survey

T 23N R 11E Plat No. 84

Photo No. 6R-117,149

Legal Land Owner Dean V. Goings Address

Operator Address

Water is delivered by:— 1. Private System; 2. Ditch Company; 3. State Project; 4. Federal Project; 5. Irrigation District

App. No. Decree No.	NAME OF APPROPRIATOR TO WHOM DECREED	NAME OF STREAM	Date App. Date Priority	Miner's Inches	In Use	NAME OF DITCH (Water Delivered By)	No.	R/F	Present Irr. Acres	Irrigable Acres
A 1166	Bella Corings	Coulee E½E½Sec.20	4-15-14	100	no					

NOTE: R—Denotes Regular Irrigation. F—Flood Irrigation.

Adequate Supply: Yes No Explain

Remarks

River Basin

Also in: Plat No. Twp. Rge.	Plat No. Twp. Rge.	Plat No. Twp. Rge.
Plat No. Twp. Rge.	Plat No. Twp. Rge.	Plat No. Twp. Rge.

Information From:
Field Survey

6	5	4	3	2	1
7	8	9	10	11	12
18	17	16	15	14	13
19	20	21	22	23	24
30	29	28	27	26	25
31	32	33	34	35	36

Land Ownership

F-1-A—5M—

County Chouteau

Farm Checked: Date 10-15-63

By Dave & Ken

STATE OF MONTANA
STATE ENGINEERS OFFICE
Water Resources Survey

T 23N R 11E Plat No. 84

Photo No. 1R-42, 6R-117

Legal Land Owner Donald E. Grant Address

Operator Address

Water is delivered by:— 1. Private System; 2. Ditch Company; 3. State Project; 4. Federal Project; 5. Irrigation District

App. No. Decree No.	NAME OF APPROPRIATOR TO WHOM DECREED	NAME OF STREAM	Date App. Date Priority	Miner's Inches	In Use	NAME OF DITCH (Where Delivered By)	No.	R/F	Present Irr. Acres	Irrigable Acres
A-1308	George Sherry	2 Coulees SW¼NW¼Sec.8	1-13-00	120	stock					

NOTE: R—Denotes Regular Irrigation. F—Flood Irrigation.

Adequate Supply: Yes ..... No ..... Explain

Remarks

River Basi

Also in: Plat No. Twp. Rge.	Plat No. Twp. Rge.	Plat No. Twp. Rge.
Plat No. Twp. Rge.	Plat No. Twp. Rge.	Plat No. Twp. Rge.

Information From:

Field Survey