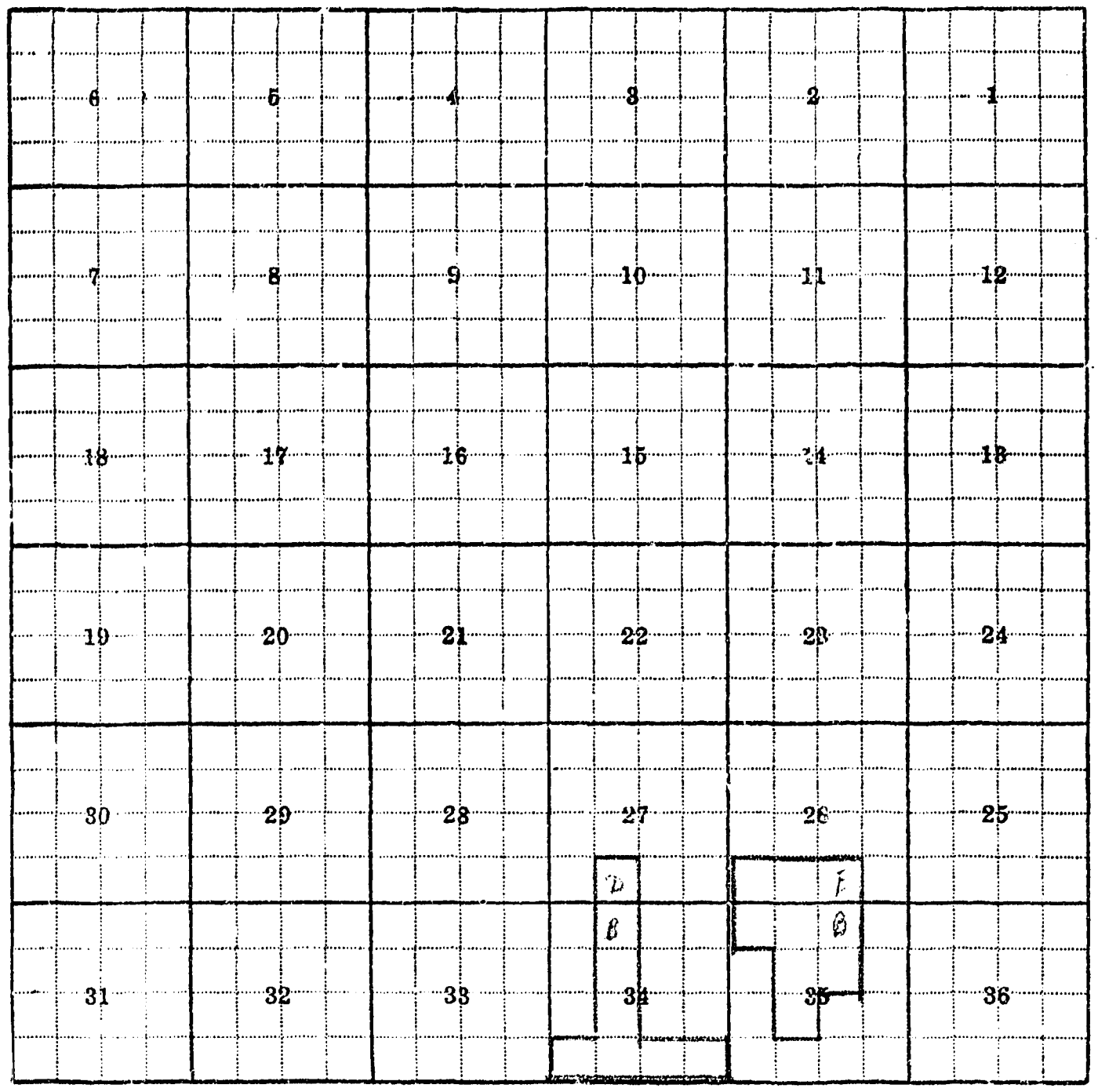

Land Ownership

42
26N 14E

5M—

County Chouteau

Farm Checked: Date 11-5-63

By Bill

STATE OF MONTANA
STATE ENGINEERS OFFICE
Water Resources Survey

T 26N R 14E Plat No 42

Photo No 3P-68,70

Legal Land Owner Arthur O. Butler Address Big Sandy

Operator same Address

Water is delivered by:— 1. Private System; 2. Ditch Company; 3. State Project; 4. Federal Project; 5. Irrigation District

App. No. Decree No.	NAME OF APPROPRIATOR TO WHOM DECREED	NAME OF STREAM	Date App. Date Priority	Miner's Inches	In Use	NAME OF DITCH (Water Delivered By)	No.	R/F	Present Irr. Acres	Irrigable Acres
A-712	Arthur Butler	Maybelle Coulee	10-1-40	30AF	no					

NOTE: R—Denotes Regular Irrigation. F—Flood Irrigation.

Adequate Supply: Yes ..... No X Explain Doesn't irrigated -- not enough water

Remarks

River Basin

Also in: Plat No. Twp. Rge.	Plat No. Twp. Rge.	Plat No. Twp. Rge.
Plat No. Twp. Rge.	Plat No. Twp. Rge.	Plat No. Twp. Rge.

Information From:

Mrs. Butler



Land Ownership.....

F-1-A—5M—

County Chouteau

Farm Checked: Date 10-15-63

By Bill

STATE OF MONTANA
STATE ENGINEERS OFFICE
Water Resources Survey

T 26N R 14E Plat No 42

Photo No. 9R-135

Legal Land Owner Montana, State of Address

Operator 1X Ranch, W.H. & Theodora Lang Address

Water is delivered by:— 1. Private System, 2. Ditch Company; 3. State Project; 4. Federal Project; 5. Irrigation District

App. No. Decree No.	NAME OF APPROPRIATOR TO WHOM DECREED	NAME OF STREAM	Date App. Date Priority	Miner's Inches	In Use	NAME OF DITCH (Water Delivered By)	No.	R/F	Present Irr. Acres	Irrigable Acres
GW-104	1X Ranch	Well	10-3-62	8gpm	stock					
GW-157	United Land & Cattle Co.	Well	9-13-61	20gmp	stock					

NOTE: R—Denotes Regular Irrigation. F—Flood Irrigation.

Adequate Supply: Yes No Explain

Remarks

River Basin

Also in: Plat No. Twp. Rge	Plat No. Twp. Rge	Plat No. Twp. Rge
Plat No. Twp. Rge	Plat No. Twp. Rge	Plat No. Twp. Rge

Information From:

Field Check

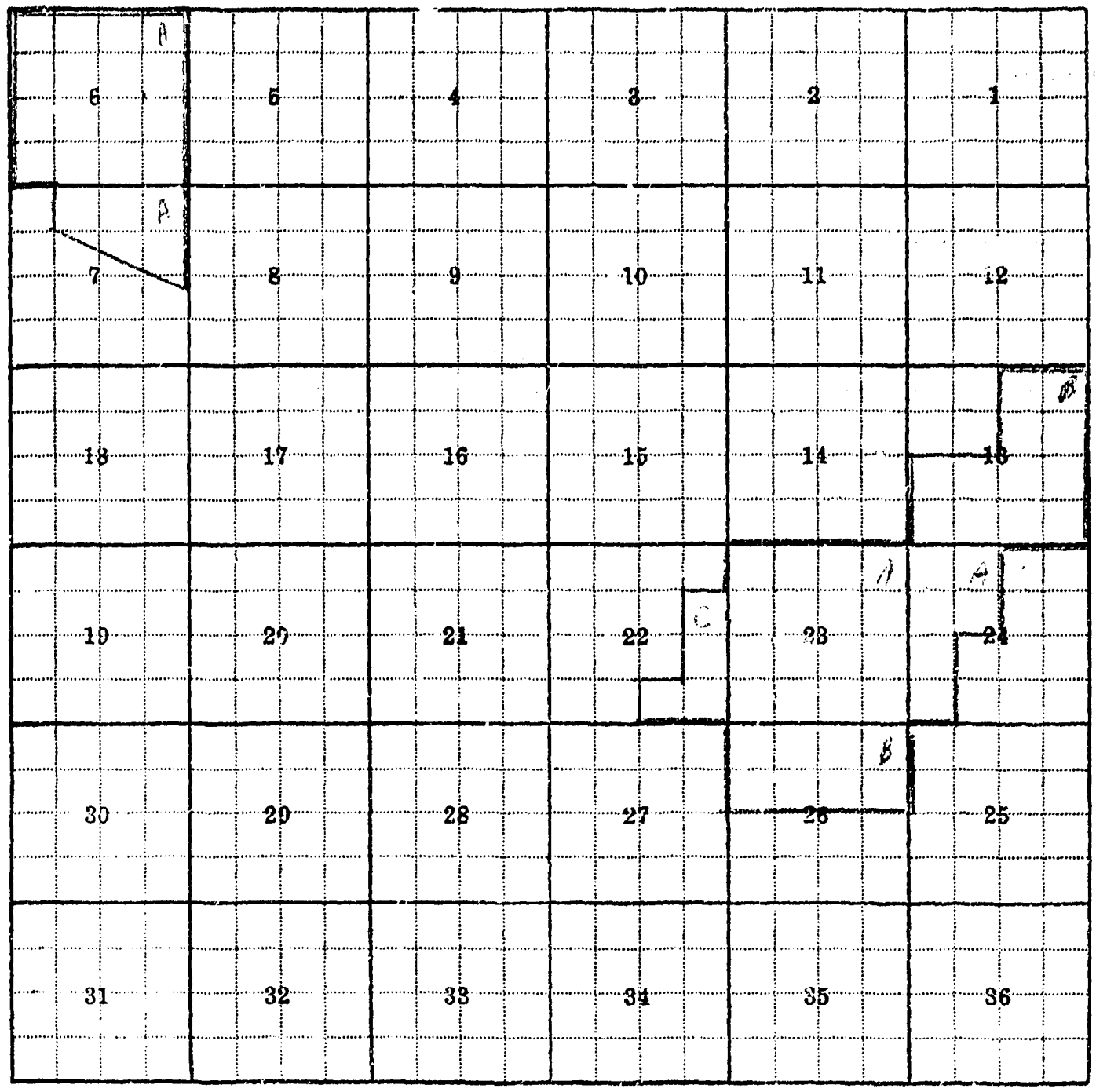

Land Ownership

F-1-A--5M--

County Chouteau

Farm Checked: Date 10-22-63

By Bill

STATE OF MONTANA
STATE ENGINEERS OFFICE
Water Resources Survey

T 26N R 14E Plat No. 42

Photo No. 8R-68,70

Legal Land Owner Fritz F. Osterman Address Big Sandy

Operator same Address

Water is delivered by:— (1) Private System; 2. Ditch Company; 3. State Project; 4. Federal Project; 5. Irrigation District

App. No. Decree No.	NAME OF APPROPRIATOR TO WHOM DECREED	NAME OF STREAM	Date App. Date Priority	Miner's Inches	In Use	NAME OF DITCH (Water Delivered By)	No.	R/F	Present Irr. Acres	Irrigable Acres
A-1268	Herman Osterman	Coulee T. Sheep Cle.	11-25-36	--	part	stock				
A-874	Julie E. Sternberg	Sheep Cl.Trb.EagleCr.	3-19-06	5cfs	yes	Sternberg D.	1	F	30	

NOTE: R—Denotes Regular Irrigation. F—Flood Irrigation.

Adequate Supply: Yes ..... No ✓ Explain Flood only

Remarks

River Basin

Also in: Plat No. Twp. Rge.	Plat No. Twp. Rge.	Plat No. Twp. Rge.
Plat No. Twp. Rge.	Plat No. Twp. Rge.	Plat No. Twp. Rge.

Information From:
Fritz Osterman

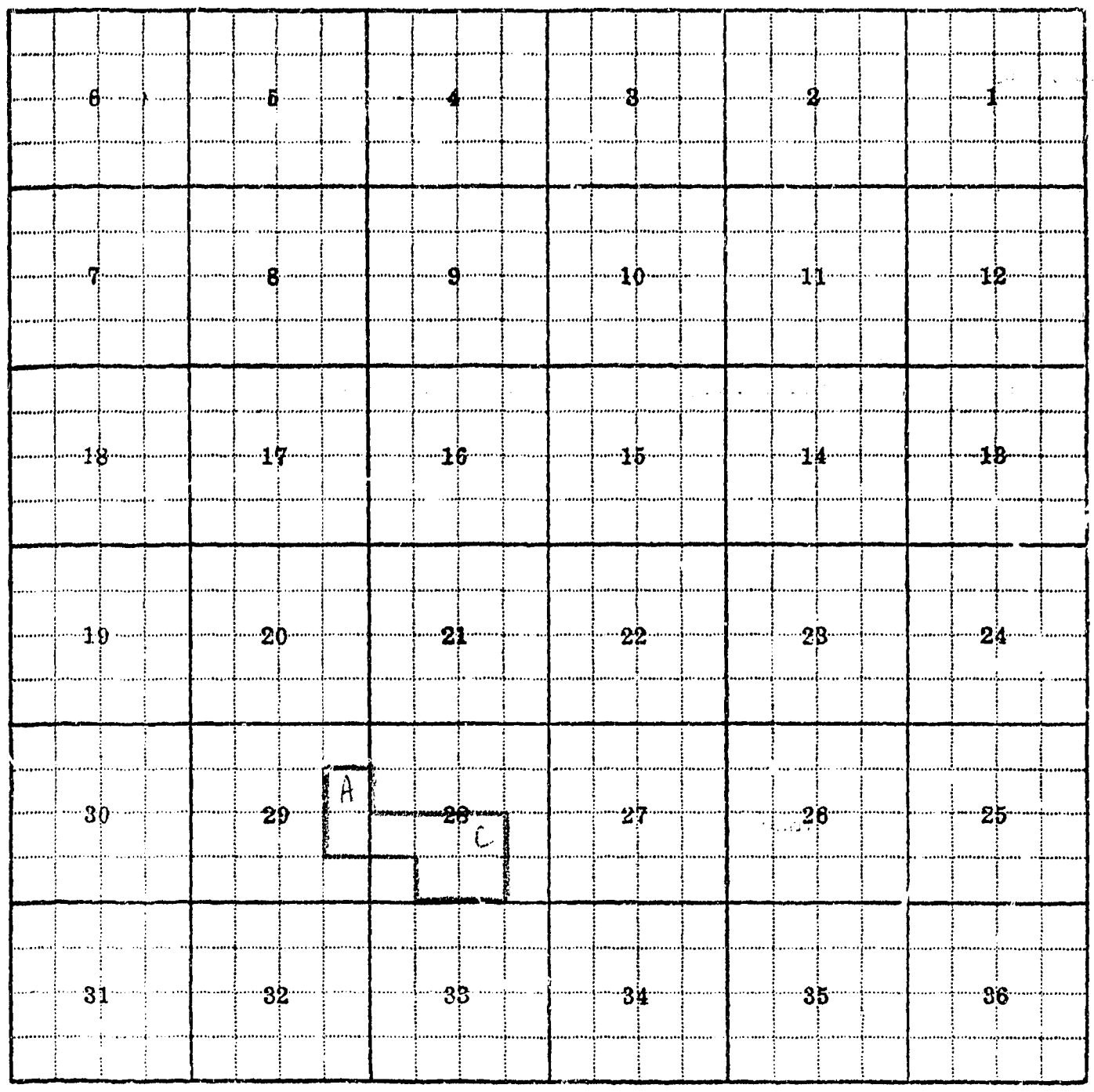

Land Ownership.....

F-1-A—5M--

County Chouteau

Farm Checked: Date 10-15-63

By Bill

STATE OF MONTANA
STATE ENGINEERS OFFICE
Water Resources Survey

T 26N R 14E Plat No. 42

Photo No. 8R-70

Legal Land Owner Marvin H. Osterman etal Address

Operator same Address

Water is delivered by:— 1. Private System; 2. Ditch Company; 3. State Project; 4. Federal Project; 5. Irrigation District

App. No. Decree No.	NAME OF APPROPRIATOR TO WHOM DECREED	NAME OF STREAM	Date Ap. Date Priority	Miner's Inches	In Use	NAME OF DITC (Water Delivered by)	No.	R/F	Present Irr. Acres	Irrigable Acres
A-1268	Herman Osterman	CouleeTrb.Sheep Cle.	11-25-36	--	part	no				

NOTE: R—Denotes Regular Irrigation. F—Flood Irrigation.

Adequate Supply: Yes..... No..... Explain....

Remarks

River Basin

Also in: Plat No. Twp. Rge.	Plat No. Twp. Rge.	Plat No. Twp. Rge.
Plat No. Twp. Rge.	Plat No. Twp. Rge.	Plat No. Twp. Rge.

Information From:
Field Check

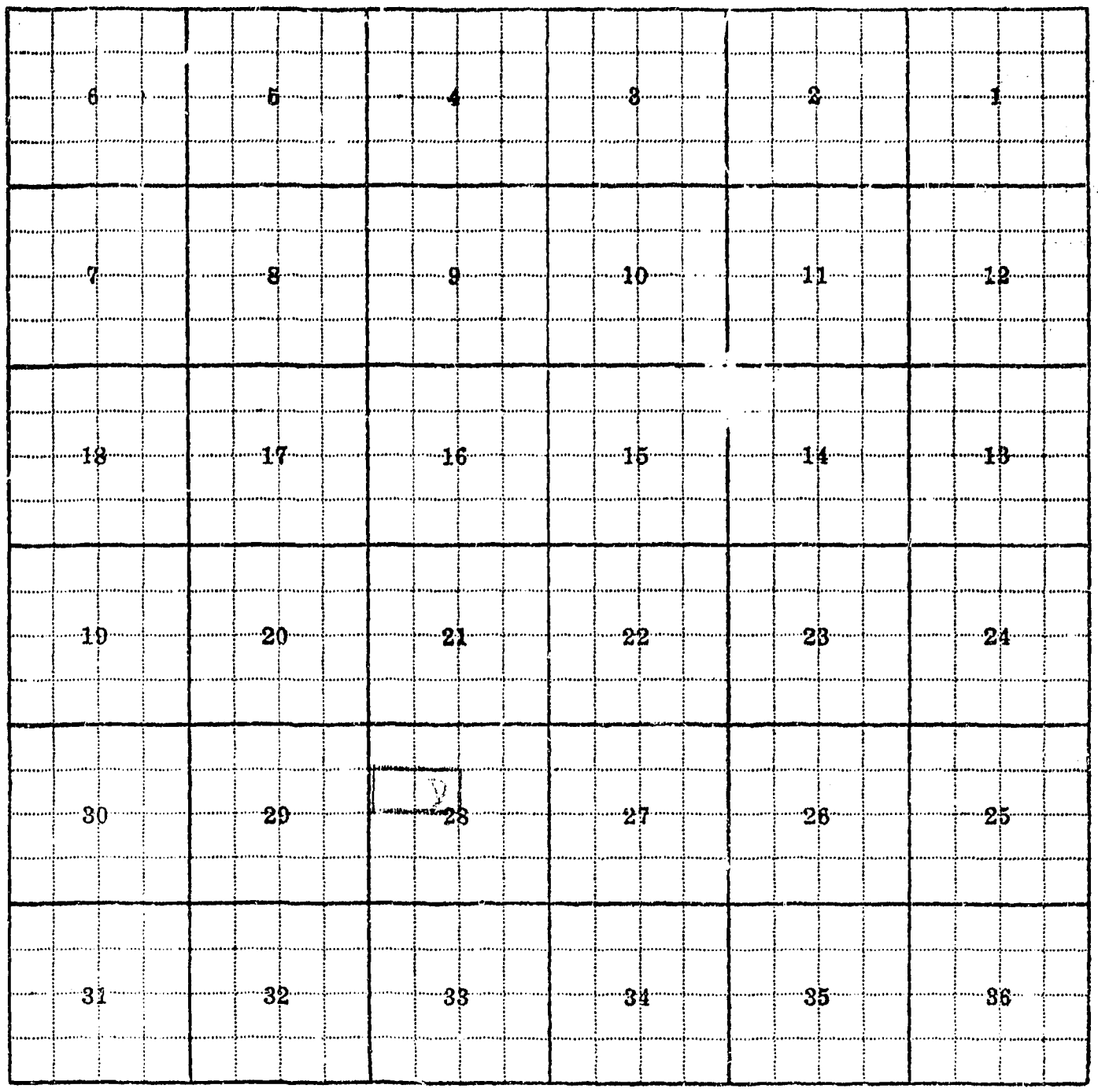

Land Ownership

F-1-A--5M--

County Chouteau

Farm Checked: Date 10-15-63

By Bill

STATE OF MONTANA
STATE ENGINEERS OFFICE
Water Resources Survey

T 26N R 14E Plat No. 42

Photo No. 9R-135,8R-113,115,70

Legal Land Owner Ethel L. Skoolure Address Big Sandy

Operator same Address

Water is delivered by:— 1. Private System; 2. Ditch Company; 3. State Project; 4. Federal Project; 5. Irrigation District

App. No. Decree No.	NAME OF APPROPRIATOR TO WHOM DECREED	NAME OF STREAM	Date App. Date Priority	Miner's Inches	In Use	NAME OF DITCH (Water Delivered By)	No.	R/F	Present Irr. Acres	Irrigable Acres
GW-136	Skoolure Bros.	Well	10-10-60	15gpm	stock					
GW-137	"	"	?	?	?					

NOTE: R—Denotes Regular Irrigation. F—Flood Irrigation.

Adequate Supply: Yes..... No..... Explain.....

Remarks.....

River Basin.....

Also in: Plat No. Twp. Rge.	Plat No. Twp. Rge.	Plat No. Twp. Rge.
Plat No. Twp. Rge.	Plat No. Twp. Rge.	Plat No. Twp. Rge.

Information From:

Field Check

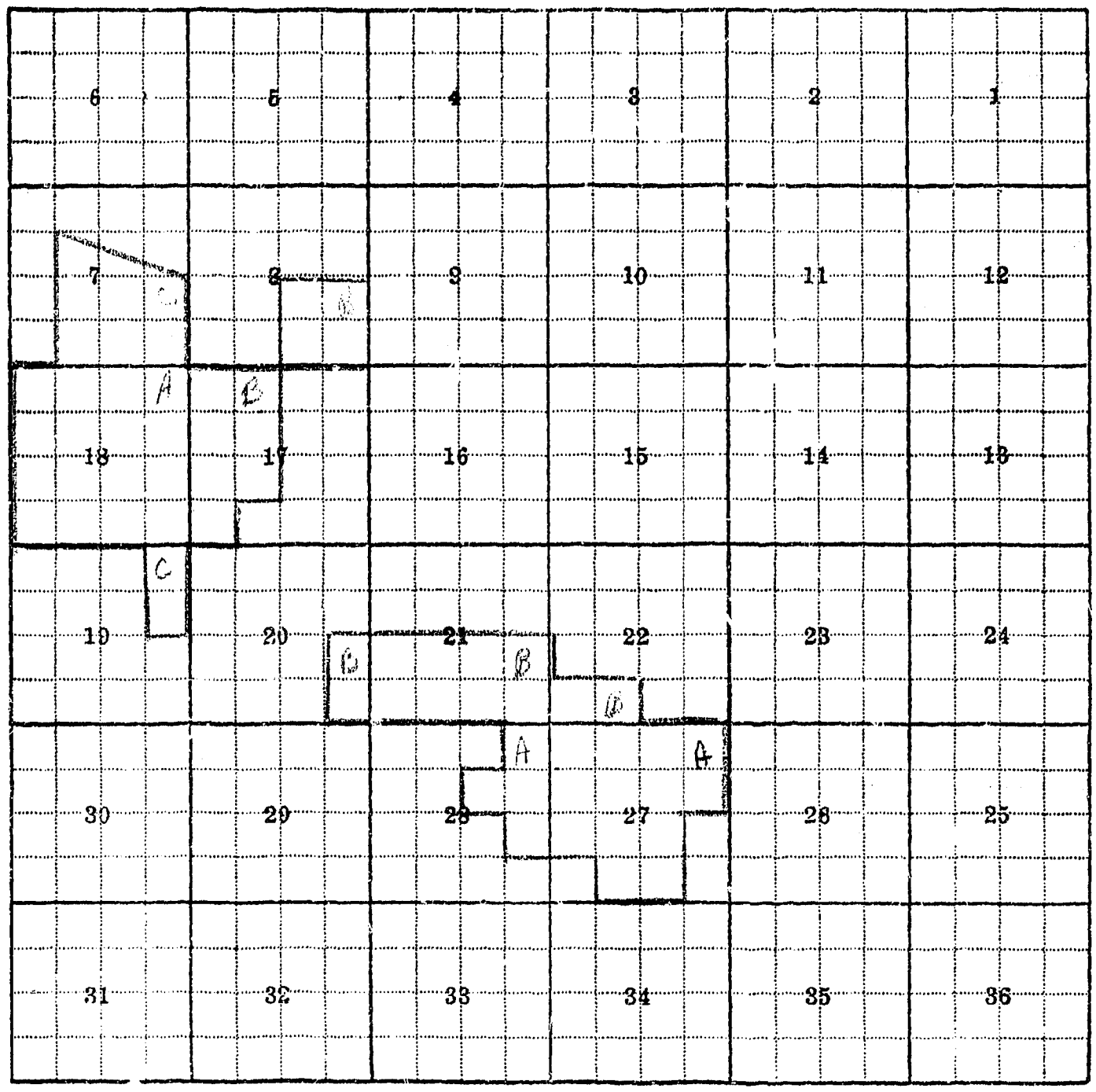

Land Ownership

43
26N 15E

F-1-A—5M-

County Chouteau

Farm Checked: Date 10-8-63

By Bill

STATE OF MONTANA
STATE ENGINEERS OFFICE
Water Resources Survey

T 26N R 15E

Photo No. 9R-1

Legal Land Owner Ethel B. Arrison Address Big Sandy

Operator same Address

Water is delivered by:— 1. Private System; 2. Ditch Company; 3. State Project; 4. Federal Project;

App. No. Decree No.	NAME OF APPROPRIATOR TO WHOM DECREED	NAME OF STREAM	Date App. Date Priority	Miner's Inches	In Use	NAME OF DITCH (Water Delivered By)	No.
A-361	John A. Wiederhold	Dog Cr. & Tribs.	9-3-98	160	no		

NOTE: R—Denotes Regular Irrigation. F—Flood Irrigation.

Adequate Supply: Yes..... No..... Explain Willaims said she is just living there, has leased the pasture.

Remarks

River Basin

Also in: Plat No. Twp. Rge.	Plat No. Twp. Rge.	Plat No. Twp. Rge.
Plat No. Twp. Rge.	Plat No. Twp. Rge.	Plat No. Twp. Rge.

Information F

Roger Willi



Land Ownership

F-1-A—5M—

County Chouteau

Farm Checked: Date 10-9-63

By Bill

STATE OF MONTANA
STATE ENGINEERS OFFICE
Water Resources Survey

T. 26N R. 15E Plat No. 43

Photo No. 8R-78

Legal Land Owner Richard K. & Louise A. Bush Address

Operator same Address

Water is delivered by:— 1. Private System; 2. Ditch Company; 3. State Project; 4. Federal Project; 5. Irrigation District

App. No. Decree No.	NAME OF APPROPRIATOR TO WHOM DECREED	NAME OF STREAM	Date App. Date Priority	Miner's Inches	In Use	NAME OF DITCH (Water Delivered By)	—— No.	R/F	Present Irr. Acres	Irrigable Acres
A-463	Nick Bush	Flat Coulee	10-13-36	600	no					
A-467	Epaphroditus Smith	"	9-10-13	800	no					
		NO IRRIGATION								

NOTE: R—Denotes Regular Irrigation. F—Flood Irrigation.

Adequate Supply: Yes..... No..... Explain.....

Remarks.....

.....River Basin.....

Also in: Plat No. Twp. Rge.	Plat No. Twp. Rge.	Plat No. Twp. Rge.
Plat No. Twp. Rge.	Plat No. Twp. Rge.	Plat No. Twp. Rge.

Information From:

Mrs. Bush

6	5	4	3	2	1
7	8	9	10	11	12
18	17	16	15	14	13
19	20	21	22	23	24
30	29	28	27	26 A	25 A
31	32	33	34	35	36

Land Ownership

F-1-A—5M—

County Chouteau

Farm Checked: Date 10-9-63

By Bill

STATE OF MONTANA
STATE ENGINEERS OFFICE
Water Resources Survey

T. 26N R. 15E Plat No. 43

Photo No. 6R-78

Legal Land Owner Jerry L. Jenkins Address

Operator same Address

Water is delivered by:— 1. Private System; 2. Ditch Company; 3. State Project; 4. Federal Project; 5. Irrigation District

App. No. Decree No.	NAME OF APPROPRIATOR TO WHOM DECREED	NAME OF STREAM	Date App. Date Priority	Miner's Inches	In Use	NAME OF DITCH (Water Delivered By)	No.	R/F	Present Irr. Acres	Irrigable Acres
A-1480	Nicholas Bush	Dr.Wtr.Certain Lands	12-28-31	200	no,part					
		NO IRRIGATION								

NOTE: R—Denotes Regular Irrigation. F—Flood Irrigation.

Adequate Supply: Yes..... No..... Explain.....

Remarks.....

River Basin.....

Also in: Plat No..... Twp..... Rge.....	Plat No..... Twp..... Rge.....	Plat No..... Twp..... Rge.....
Plat No..... Twp..... Rge.....	Plat No..... Twp..... Rge.....	Plat No..... Twp..... Rge.....

Information From:

Mrs. Bush

6	5	4	3	2	1
7	8	9	10	11	12
18	17	16	15	14	13
19	20	21	22	23	24
30	29	28	27	26	25
31	32	33	34	A 35	36

Land Ownership

F-1-A—5M—

County Chouteau

Farm Checked: Date 10-23-63 & 10-25-63

By Bill

STATE OF MONTANA
STATE ENGINEERS OFFICE
Water Resources Survey

T 26N R 15E Plat No 43

Photo No 9R-141,143,145,8R-107, 109, 74,76

Legal Land Owner W. H. & Theodora Lang Address

Operator Art Roth Address Big Sandy

Water is delivered by:— (1) Private System; 2. Ditch Company; 3. State Project; 4. Federal Project; 5. Irrigation District

App. No. Decree No.	NAME OF APPROPRIATOR TO WHOM DECREED	NAME OF STREAM	Date App. Date Priority	Miner's Inches	In Use	NAME OF DITCH (Water Delivered By)	No.	R/F	Present Irr. Acres	Irrigable Acres
A-357	Frances E. Lovinger	Dog Creek	12-13-98	100	yes					
A-358	Albert O. Seifert	"	5-5-99	160	yes					
A=418	Frances E. Lovinger	Eagle Creek	3-17-97	200	yes					
A-432	Freidrick Seifert	"	6-15-92	320	yes					
A-437	Wm. M. Willaimson	"	6-25-98	1000	yes	1X Ranch Ditches	1	F	268	
A-438	'	"	8-4-99	200	yes					
A-442	Herman J. Walter Spr.Br.	Eagle Creek	6-7-98	all	yes					
A-1072	Ethel W. Arrison	Wagonhound Creek	7-12-13	50cfs	no					

NOTE: R—Denotes Regular Irrigation. F—Flood Irrigation.

Adequate Supply: Yes ..... No X Explain Depends on flood

Remarks There are more water fights (no land description) listed on form in 27N 15E

River Basin

Also in: Plat No..... Twp..... Rge.....	Plat No..... Twp..... Rge.....	Plat No..... Twp..... Rge.....
Plat No..... Twp..... Rge.....	Plat No..... Twp..... Rge.....	Plat No..... Twp..... Rge.....

Information From:

Art Roth

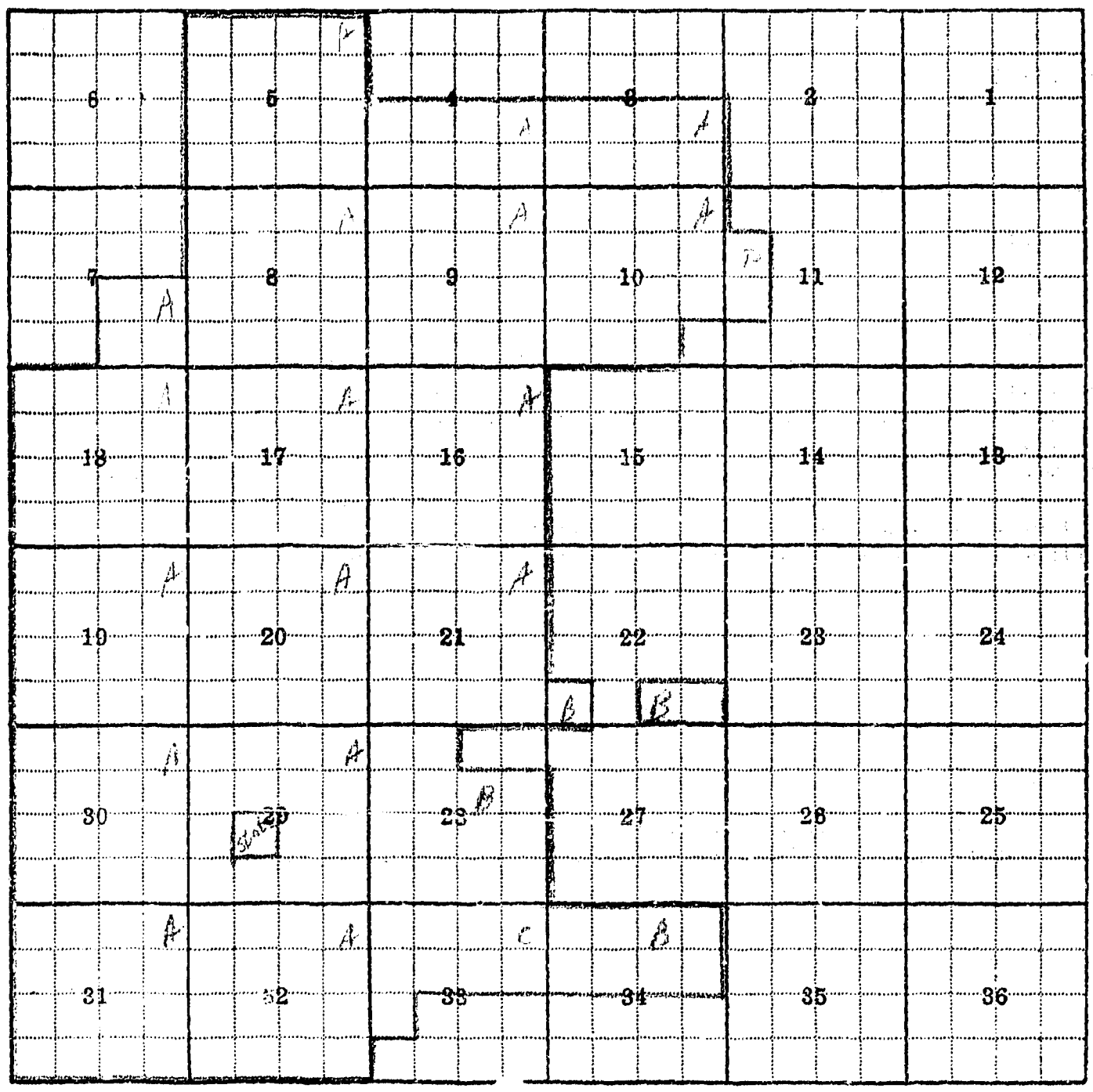

Land Ownership

F-1-A—5M—

County Chouteau

Farm Checked: Date 10-9-63

By Bill

Legal Land Owner Montana, State of

Operator same

STATE OF MONTANA
STATE ENGINEERS OFFICE
Water Resources Survey

T 26N R 15E Plat No. 43

Photo No. 8R-78

Address

Address

Water is delivered by:— 1. Private System; 2. Ditch Company; 3. State Project; 4. Federal Project; 5. Irrigation District

App. No. Decree No.	NAME OF APPROPRIATOR TO WHOM DECREED	NAME OF STREAM	Date App. Date Priority	Miner's Inches	In Use	NAME OF DITCH (Water Delivered By)	No.	R/F	Present Irr. Acres	Irrigable Acres
A-1480	Nicholas Bush	Dr.Wtr.Certain Land	12-28-31	200	no,part					
		NO IRRIGATION								

NOTE: R—Denotes Regular Irrigation. F—Flood Irrigation.

Adequate Supply: Yes..... No..... Explain.....

Remarks.....

River Basin.....

Also in: Plat No..... Twp..... Rge.....	Plat No..... Twp..... Rge.....	Plat No..... Twp..... Rge.....
Plat No..... Twp..... Rge.....	Plat No..... Twp..... Rge.....	Plat No..... Twp..... Rge.....

Information From:
Mrs. Bush



Land Ownership

F-1-A—5M—

County Chouteau

Farm Checked: Date 10-8-63

By Bill

STATE OF MONTANA
STATE ENGINEERS OFFICE
Water Resources Survey

T 26N R 15E Plat No. 43

Photo No. 8R-105,107,76,9R-143, 145

Legal Land Owner Harry E. & Thelma M. Williams Address Big Sandy

Operator same Address

Water is delivered by:— 1. Private System; 2. Ditch Company; 3. State Project; 4. Federal Project; 5. Irrigation District

App. No. Decree No.	NAME OF APPROPRIATOR TO WHOM DECREED	NAME OF STREAM	Date App. Date Priority	Miner's Inches	In Use	NAME OF DITCH (Water Delivered By)	No.	R/F	Present Irr. Acres	Irrigable Acres
A-351	Molly A. Hilbig	Dog Creek	11-9-96	140	part					
A=203	Frank E. Boylen	Boylen Coulee	9-30-13	all	yes					
A=346	Robert F. Baker	Dog Creek	9-10-02	2cfs	yes					
A=1471	"	Res.fed Strm.in Sec.10,15	9-12-02	5cfs	yes					
A-347	Robert F. Baker	Dog Creek	7-24-07	480	yes	Baker Ditches	1	F	10	72
A=353	Ferdinand S. Kaiser	"	4-2-88	100	yes					

NOTE: R—Denotes Regular Irrigation. F—Flood Irrigation.

Adequate Supply: Yes X No Explain Storage

Remarks A-353 may not be on this place, may all be on Roger Williams.

River Basin

Also in: Plat No. Twp. Rge.	Plat No. Twp. Rge.	Plat No. Twp. Rge.
Plat No. Twp. Rge.	Plat No. Twp. Rge.	Plat No. Twp. Rge.

Information From:
Harry E. Williams

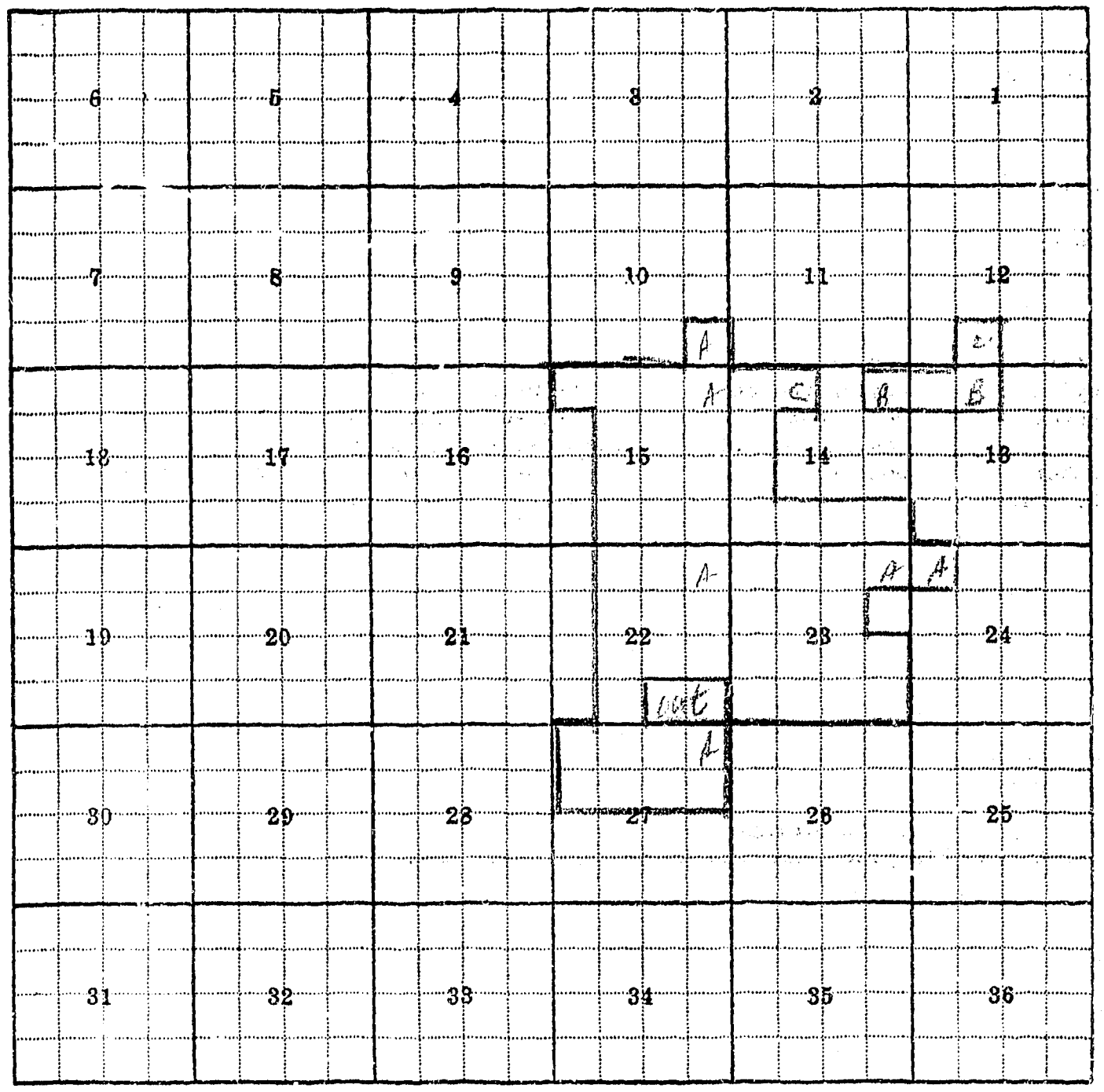

Land Ownership.....

F-1-A—5M—

County Chouteau

Farm Checked: Date 10-8-63

By Bill

STATE OF MONTANA
STATE ENGINEERS OFFICE
Water Resources Survey

T 26N R 15E Plat No. 43

Photo No. 8R-105, 9R-145

Legal Land Owner Roger E. Williams Address

Operator same Address

Water is delivered by:— (1.) Private System; 2. Ditch Company; 3. State Project; 4 Federal Project; 5. Irrigation Distri

App. No. Decree No.	NAME OF APPROPRIATOR TO WHOM DECREED	NAME OF STREAM	Date App. Date Priority	Miner's Inches	In Use	NAME OF DITCH (Water Delivered By)	No.	R/F	Present Irr. Acres	Irrig Ac
A-351	Molly A. Hilbig	Dog Creek	11-9-96	140	part, yes					
A=354	Arthur L. Lampman	"	9-10-98	160	yes					
A=1405	Geo. W. Hilbig	Spr. Sec.11 to Dog Cr.	4-23-01	½cfs	part, yes					
A-1450	Wm.Walter Wasson	Spr.Sec. 2 to Dog.Cr.	9-19-98	25	stock	Williams dikes & D.	1	F	80	
A-350	Mollie A. Hilbig	Dog Creek	5-27-95	160	yes					
A-360	Wm.Walter Wasson	"	9-10-98	135	yes					
A-353	Ferdinand Kaiser	"	4-2-88	100	yes					

NOTE: R—Denotes Regular Irrigation. F—Flood Irrigation.

Adequate Supply: Yes X No Explain flood

Remarks

River Basin

Also in: Plat No. Twp. Rge.	Plat No. Twp. Rge.	Plat No. Twp. Rge.
Plat No. Twp. Rge.	Plat No. Twp. Rge.	Plat No. Twp. Rge.

Information From:

Roger E. Williams

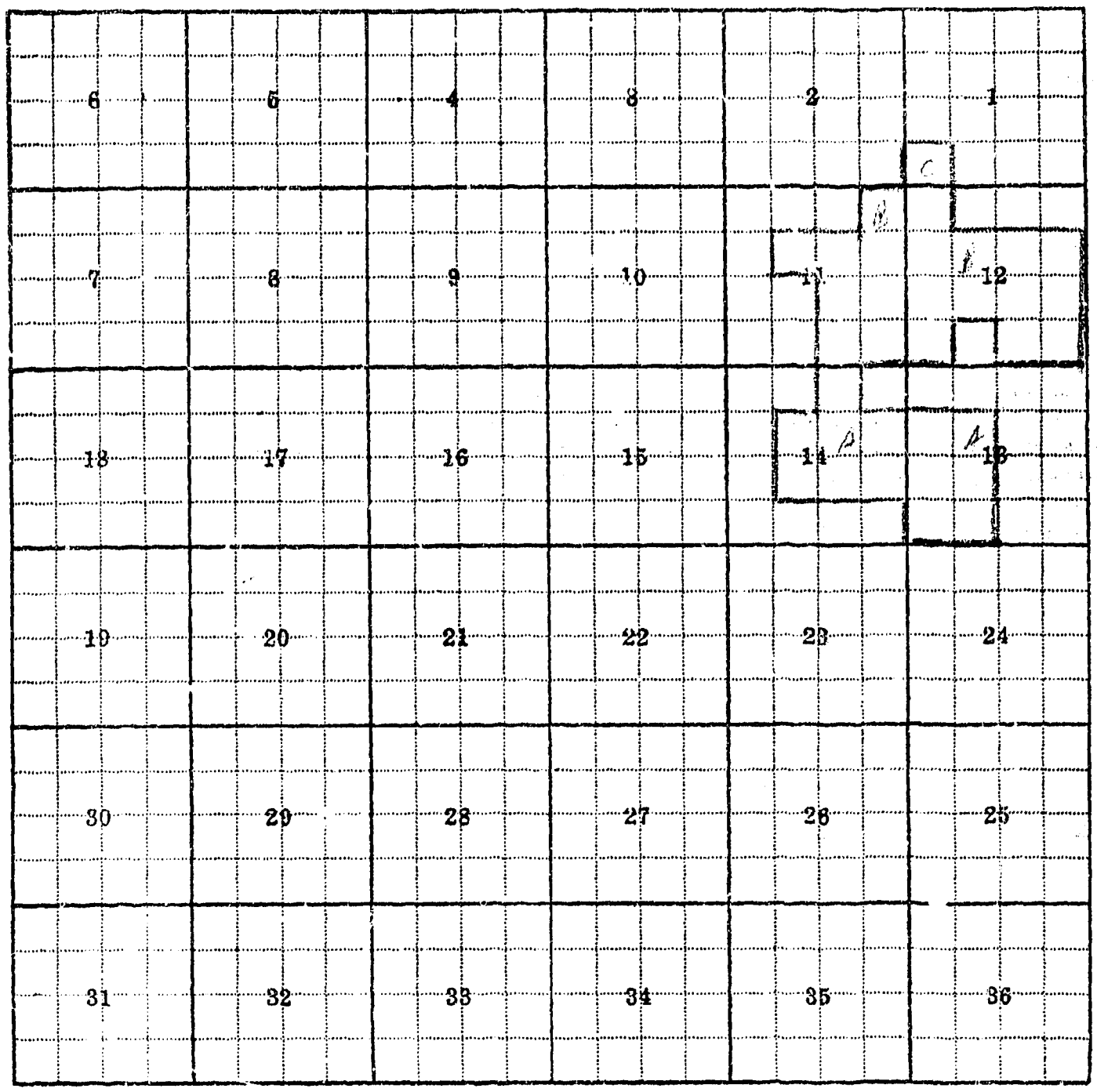

Land Ownership.....

44
26N 16E

F-1-A—5M—

County Chouteau

Farm Checked: Date 10-8-63

By Bill

STATE OF MONTANA
STATE ENGINEERS OFFICE
Water Resources Survey

T 26N R 16E Plat No. 44

Photo No. 9R-147

Legal Land Owner Ethel B. Arrison Address

Operator same Address

Water is delivered by:— 1. Private System; 2. Ditch Company; 3. State Project; 4. Federal Project; 5. Irrigation District

App. No. Decree No.	NAME OF APPROPRIATOR TO WHOM DECREED	NAME OF STREAM	Date App. Date Priority	Miner's Inches	In Use	NAME OF DITCH (Water Delivered By)	No.	R/F	Present Irr. Acres	Irrigable Acres
A-989	Anna M. Weiderhold	Spring Cr. (Dog Cr. Trb.)	5-30-01	5 cfs	no					

NOTE: R—Denotes Regular Irrigation. F—Flood Irrigation.

Adequate Supply: Yes ..... No ..... Explain .....

Remarks .....

River Basin .....

Also in: Plat No. ..... Twp. ..... Rge.	Plat No. ..... Twp. ..... Rge.	Plat No. ..... Twp. ..... Rge. .....
Plat No. ..... Twp. ..... Rge.	Plat No. ..... Twp. ..... Rge.	Plat No. ..... Twp. ..... Rge. .....

Information From:
Roger Williams

6	5	4	3	2	1
7	8	9	10	11	12
18	17	16	15	14	13
19	20	21	22	23	24
30	29	28	27	26	25
31	32	33	34	35	36

Land Ownership

F-1-A—5M—

County Chouteau

Farm Checked: Date 10-2-63

By Bill

STATE OF MONTANA
STATE ENGINEERS OFFICE
Water Resources Survey

T. 26N R. 16E Plat No. 46

Photo No. 9R-149,150,151

Legal Land Owner Belle Hokanson Address Big Sandy

Operator Arnold Hokanson, buying Address

Water is delivered by:— (1) Private System; 2. Ditch Company; 3. State Project; 4. Federal Project; 5. Irrigation District

App. No. Decree No.	NAME OF APPROPRIATOR TO WHOM DECREED	NAME OF STREAM	Date App. Date Priority	Miner's Inches	In Use	NAME OF DITCH (Water Delivered By)	No.	R/F	Present Irr. Acres	Irrigable Acres
A-1419	Edward Lindgren	Spr. Sec. 35 SE¼SW¼	6-7-04	1cfs	stock					
A-126	Minna Hokanson	Birch Cr.	10-5-07	5cfs	yes	Hokanson Spr.	1	R	8	

NOTE: R—Denotes Regular Irrigation. F—Flood Irrigation.

Adequate Supply: Yes..... No..... Explain Usually flood water, but irr. once.

Remarks

River Basin

Also in: Plat No. Twp. Rge.	Plat No. Twp. Rge.	Plat No. Twp. Rge.
Plat No. Twp. Rge.	Plat No. Twp. Rge.	Plat No. Twp. Rge.

Information From:

Belle & Arnold Hokanson



Land Ownership.....

F-1-A-5M-

County Chouteau

Farm Checked: Date 10-8-63

By Bill

STATE OF MONTANA
STATE ENGINEERS OFFICE
Water Resources Survey

T 26N R 16E Plat No. 44

Photo No. 9R-149,150,151, 8R-99
100,101,82,84

Legal Land Owner Arthur E. McLeish Co. Address Chinook

Operator same Address

Water is delivered by:— (1.) Private System; 2. Ditch Company; 3. State Project; 4. Federal Project; 5. Irrigation District

App. No. Decree No.	NAME OF APPROPRIATOR TO WHOM DECREED	NAME OF STREAM	Date App. Date Priority	Miner's Inches	In Use	NAME OF DITCH (Water Delivered By)	No.	R/F	Present Irr. Acres	Irrigable Acres
A-122 ✓	Robert Dye	Birch Creek	1-29-06	8cfs	yes					
A=113 ✓	Daniel M. Arnold	"	11-24-91	500	yes					
A-114 ✓	"	"	11-24-91	200	yes					
A-115 ✓	Mowry A. Arnold	"	5-10-89	500	yes	McLeish Ditches	1	R	265	435
A-133 ✓	Chas. A. Morgan	"	8-14-88	600	yes					
A-135 ✓	John W. Power	"	7-15-89	400	yes					
A-136 ✓	Geo.Watters & Geo.Sanders	"	5-2-88	250	yes					
A-131 ✓	Wm. McMaster	"	7-12-90	600	yes					
A-138	Albert L. Smith	"	4-23-97	200	yes					
A-139	"	"	4-23-97	200	yes					

NOTE: R—Denotes Regular Irrigation. F—Flood Irrigation.

Adequate Supply: Yes X No Explain Res. storage if sufficient runoff.

Remarks

River Basin

Also in: Plat No. Twp. Rge.	Plat No. Twp. Rge.	Plat No. Twp. Rge.
Plat No. Twp. Rge.	Plat No. Twp. Rge.	Plat No. Twp. Rge.

Information From:

Hired man & Field Check

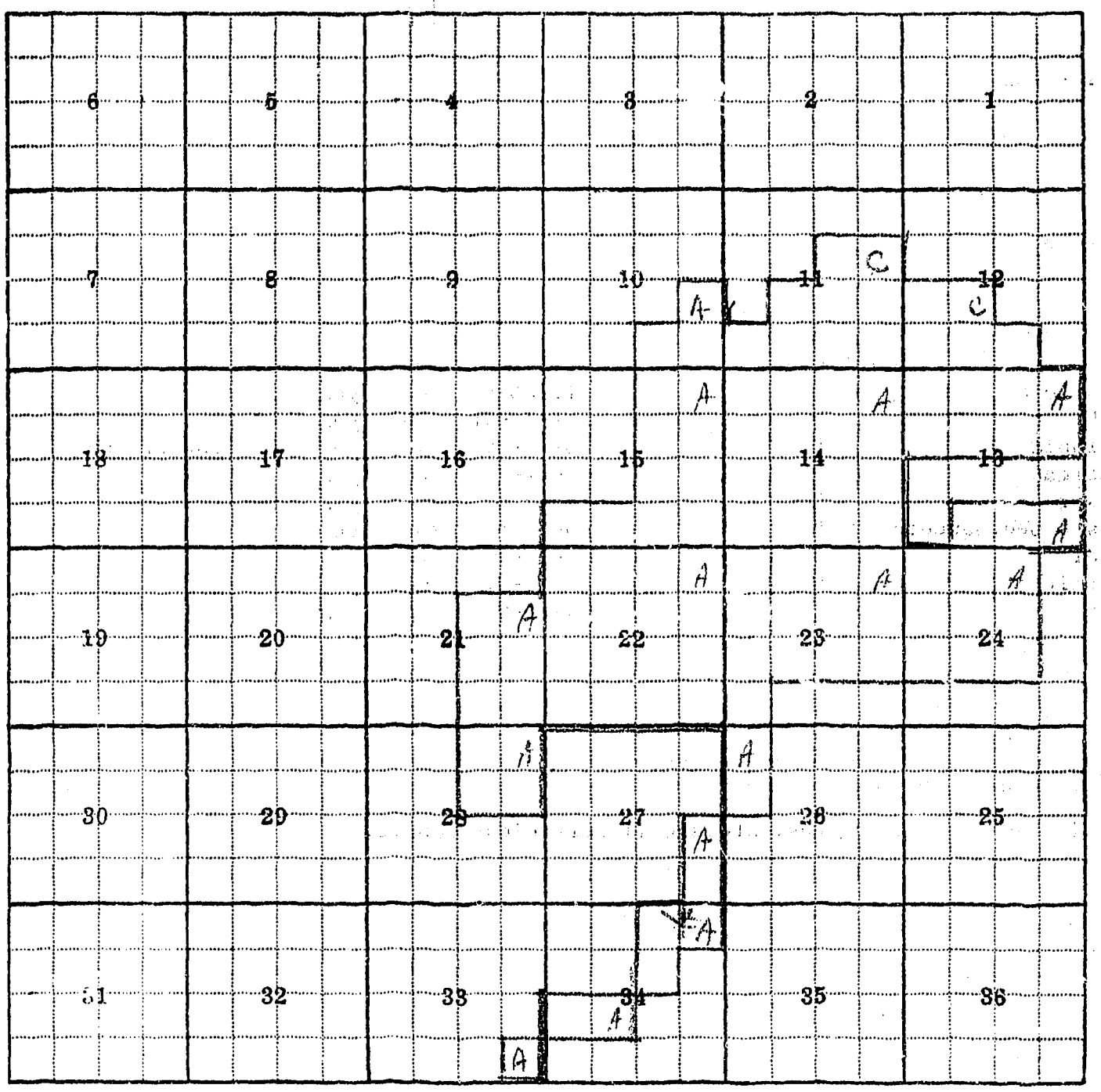

Land Ownership.....

F-1-A—5M—

County Chouteau

Farm Checked: Date 9-25-63

By Bill

STATE OF MONTANA
STATE ENGINEERS OFFICE
Water Resources Survey

T. 26N R. 16E Plat No. 44

Photo No. 9R-147,149,8R-101,103, 80,82

Legal Land Owner Arthur F. Weaver Address Big Sandy

Operator same Address

Water is delivered by:— (1.) Private System; 2. Ditch Company; 3. State Project; 4. Federal Project; 5. Irrigation District

App. No. Decree No.	NAME OF APPROPRIATOR TO WHOM DECREED	NAME OF STREAM	Date App. Date Priority	Miner's Inches	In Use	NAME OF DITCH (Water Delivered By)	No.	R/F	Present Irr. Acres	Irrigable Acres
A-649	J.A. Weiderhold	Little Birch Creek	4-17-07	2cfs	yes	McNamara-Marlow	1	F	39	
A-645	C.J.McNamara,T.Marlow	"	12-15-98	300	yes					
A-644	John McMasters	"	4-1-91	100	yes					

NOTE: R—Denotes Regular Irrigation. F—Flood Irrigation.

Adequate Supply: Yes..... No. X Explain flood water

Remarks

River Basin

Also in: Plat No..... Twp..... Rge.....	Plat No..... Twp..... Rge.....	Plat No..... Twp..... Rge.....
Plat No..... Twp..... Rge.....	Plat No..... Twp..... Rge.....	Plat No..... Twp..... Rge.....

Information From:
Arthur Weaver

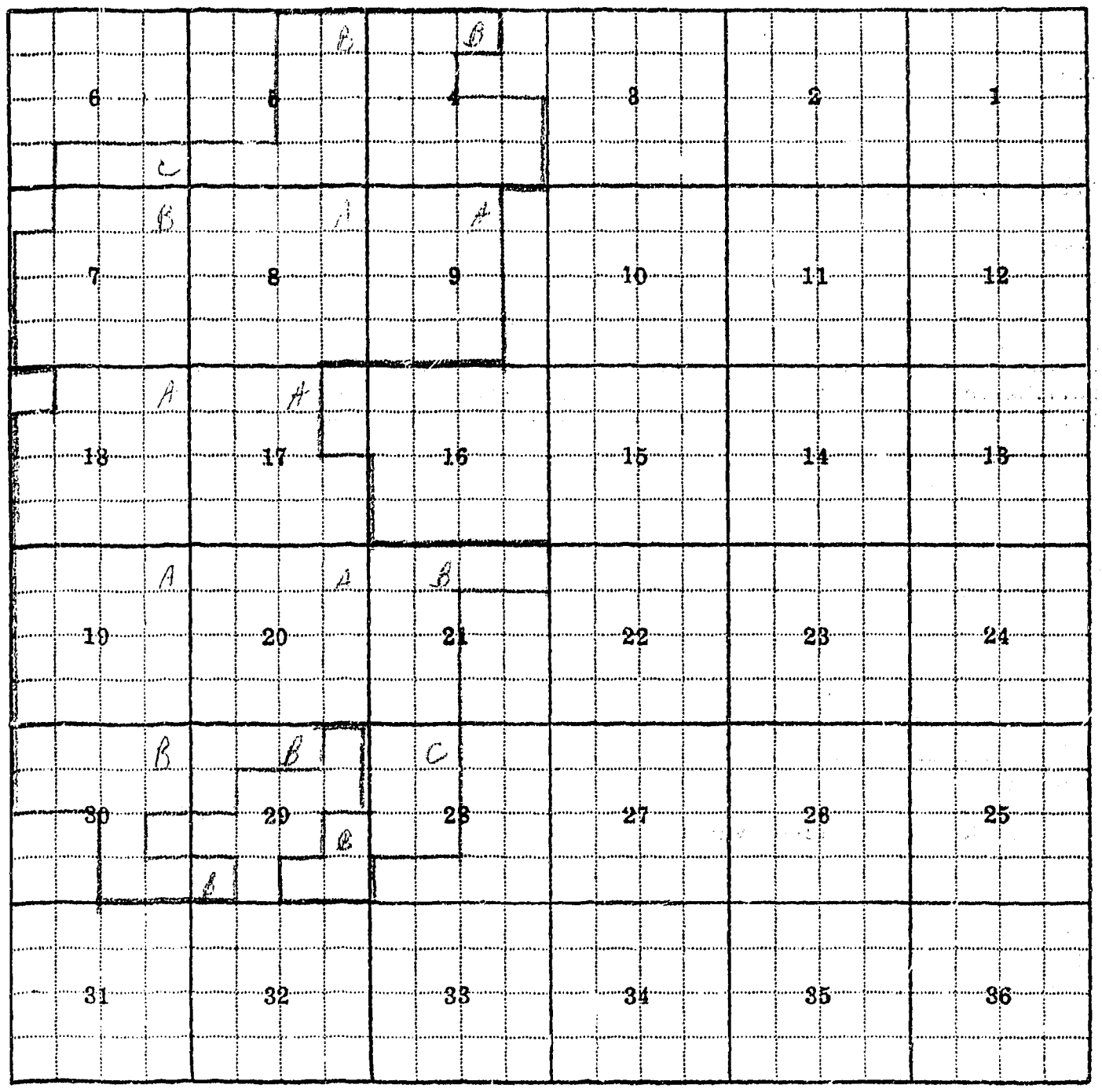

Land Ownership

45
26N 17E

F-1-A—5M—

County Chouteau

Farm Checked: Date 10-8-63=

By Bill

STATE OF MONTANA
STATE ENGINEERS OFFICE
Water Resources Survey

T 26N R 17E

Photo No. 8R-96

Legal Land Owner Arthur F. McLeish Co. Address Chinook

Operator same Address

Water is delivered by:— 1. Private System; 2. Ditch Company; 3. State Project; 4. Federal Project; 5.

App. No. Decree No.	NAME OF APPROPRIATOR TO WHOM DECREED	NAME OF STREAM	Date App. Date Priority	Miner's Inches	In Use	NAME OF DITCH (Water Delivered By)	No.	R.
A-977 ✓	Geo.L. Henkelman	Spring Creek	9-5-17	2cfs	no,part			
A-1138	Alvina E. Deladso	stream W½SW¼ Sec.18	9-26-16	10cfs	no			
A-779 ✓	Richard J. Moore	Nordens Br.SandCr.	2-20-10	1cfs	no			
A-780 ✓	Thos. J. Troy	"	9-8-14	1cfs	no			
A-835 ✓	Richard J. Moore	Sand Creek	12=30-14	5cfs	no			

NOTE: R—Denotes Regular Irrigation. F—Flood Irrigation.

Adequate Supply: Yes..... No..... Explain.....

Remarks.....

River Basin.....

Also in: Plat No..... Twp..... Rge.....	Plat No..... Twp..... Rge.....	Plat No..... Twp..... Rge.....
Plat No..... Twp..... Rge.....	Plat No..... Twp..... Rge.....	Plat No..... Twp..... Rge.....

Information
Hired Man

Plat No. 45

)6,97,98,86,88

5. Irrigation District

R/F	Present Irr. Acres	Irrigable Acres

n From:

ı & Field Check

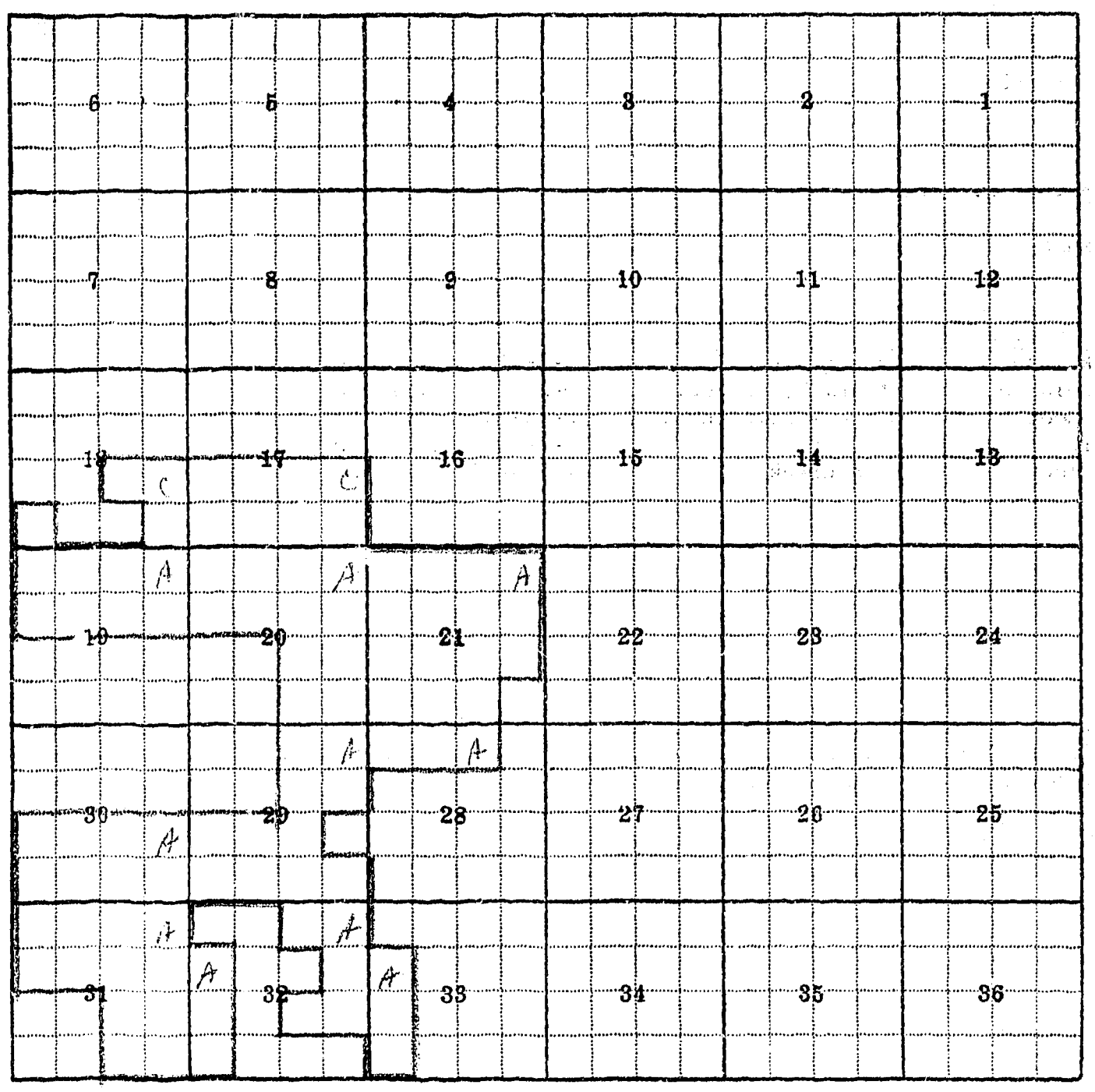

Land Ownership

F-1-A—5M—

County Chouteau

Farm Checked: Date 10-3-63

By Bill

STATE OF MONTANA
STATE ENGINEERS OFFICE
Water Resources Survey

T. 26N R.

Photo No.

Legal Land Owner Elmer Neilson Address

Operator Bob Brewer Address

Water is delivered by:— 1. Private System; 2. Ditch Company; 3. State Project; 4. Federal Project;

App. No. Decree No.	NAME OF APPROPRIATOR TO WHOM DECREED	NAME OF STREAM	Date App. Date Priority	Miner's Inches	In Use	NAME OF DITCH (Water Delivered By)
A-781	Frank A. Twadell	Nordens Br.Sand Cr.	3-1910	2cfs	no	Neilson D.

NOTE: R—Denotes Regular Irrigation. F—Flood Irrigation.

Adequate Supply: Yes..... No..... Explain.....

Remarks No filing in the county for strea water came from. This could be irr. if water were availabl
I would say it was not irr. it is being farmed, the field laterals are plowed out. The main ditches
It didn't look like anyone was living on the place but the neighbors said they were sure he didn't i
the area lies in Blaine County.

River Basin

Also in: Plat No. Twp. Rge.	Plat No. Twp. Rge.	Plat No. Twp. Rge.
Plat No. Twp. Rge.	Plat No. Twp. Rge.	Plat No. Twp. Rge.

Inforr
Fiel

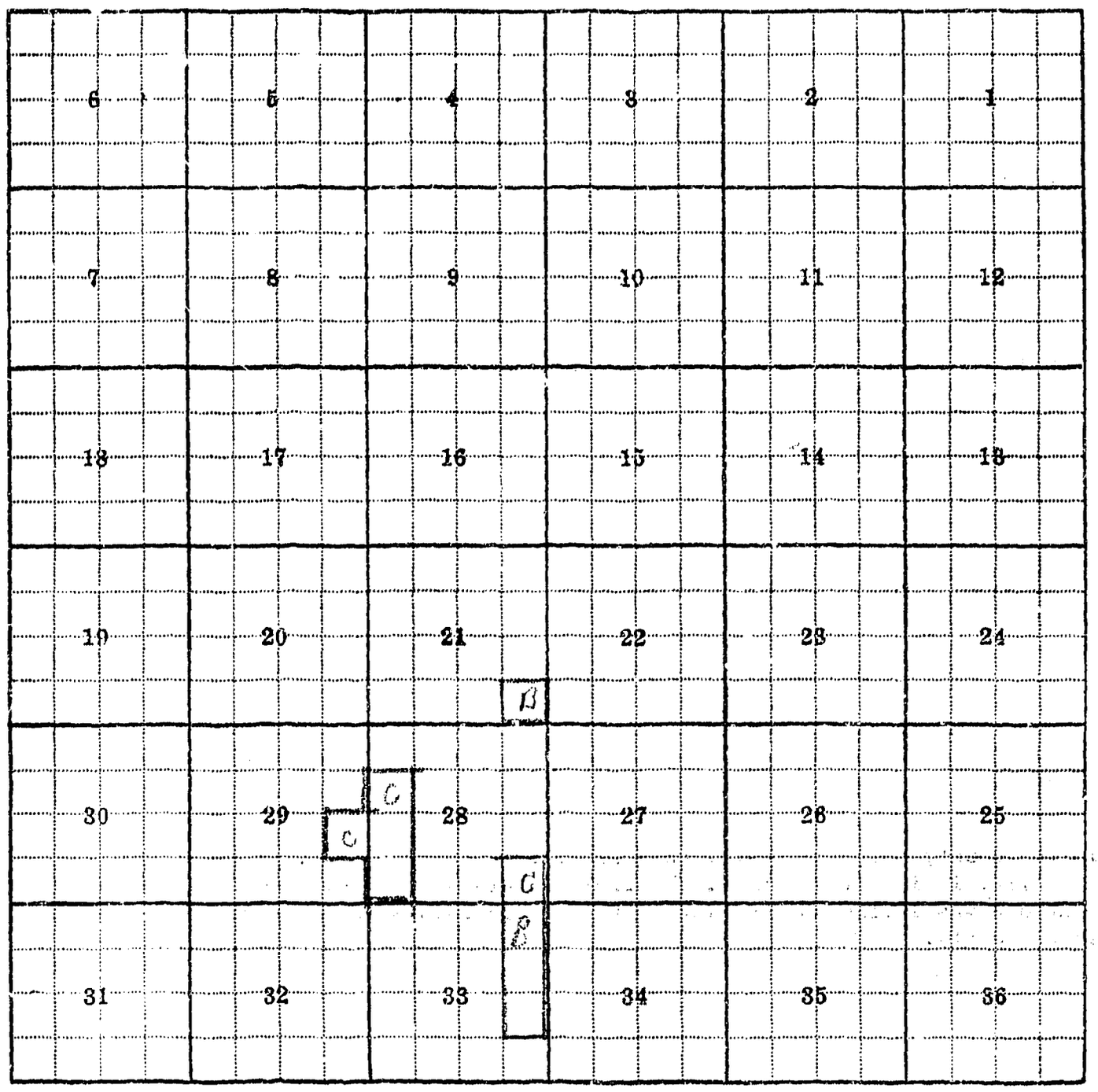

Land Ownership

F-1-A—5M—

County Chouteau

Farm Checked: Date 10-1-63

By Bill

STATE OF MONTANA
STATE ENGINEERS OFFICE
Water Resources Survey

T 26N R 17E Plat No. 45

Photo No. 9R-154,153,8R-97,86

Legal Land Owner Walter M. & Virginia L. Olson Address Big Sandy

Operator same Address

Water is delivered by:— (1.) Private System; 2. Ditch Company; 3. State Project; 4. Federal Project; 5. Irrigation District

App. No. Decree No.	NAME OF APPROPRIATOR TO WHOM DECREED	NAME OF STREAM	Date App. Date Priority	Miner's Inches	In Use	NAME OF DITCH (Water Delivered By)	No.	R/F	Present Irr. Acres	Irrigable Acres
A-782*	Henry Norden	NW.Trb.NordensFk.SandCr.	4-21-13	2cfs	yes	Olson Ditch#	1	F	12	
use	Olson	Res.			yes	Olson Spr.	1	R	31	

NOTE: R—Denotes Regular Irrigation. F—Flood Irrigation.

Adequate Supply: Yes X No X Explain Flood from Nordens Fork enough in Res. usually

Remarks

* Not used in Old Norden Ditch

River Basin

Also in: Plat No. Twp. Rge.	Plat No. Twp. Rge.	Plat No. Twp. Rge.
Plat No. Twp. Rge.	Plat No. Twp. Rge.	Plat No. Twp. Rge.

Information From:
Eilif Olson (father)

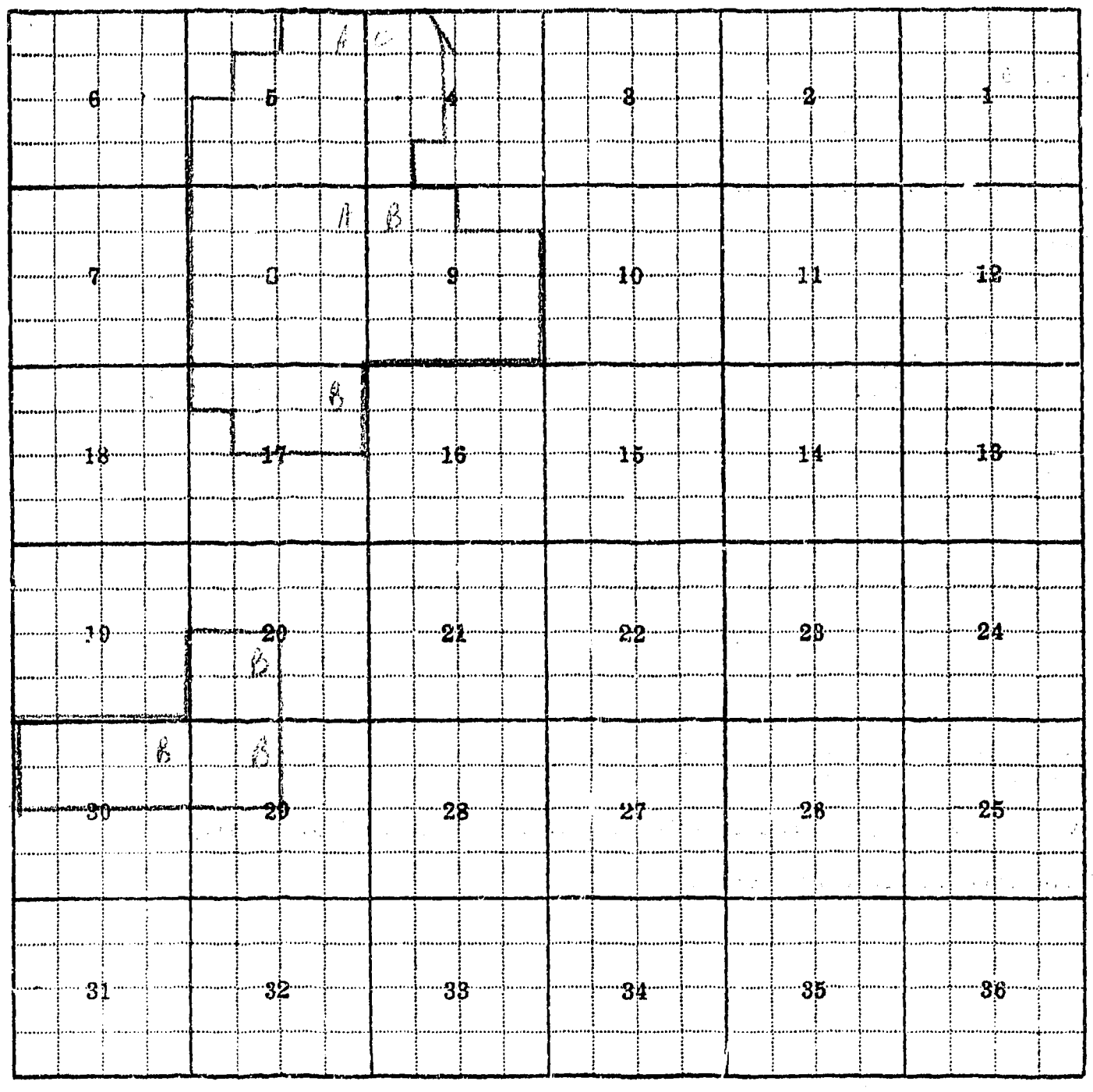

Land Ownership.....

46
25N 3E

F-1-A—5M—

County Chouteau

Farm Checked: Date 9-19-63

By Pete

STATE OF MONTANA
STATE ENGINEERS OFFICE
Water Resources Survey

T. 25N R. 3E Plat No. 46

Photo No. 7R-69,125

Legal Land Owner Elmer B. Bliss, Sr. Address Carter

Operator same Address

Water is delivered by:— 1. Private System; 2. Ditch Company; 3. State Project; 4. Federal Project; 5. Irrigation District

App. No. Decree No.	NAME OF APPROPRIATOR TO WHOM DECREED	NAME OF STREAM	Date App. Date Priority	Miner's Inches	In Use	NAME OF DITCH (Water Delivered By)	No.	R/F	Present Irr. Acres	Irrigable Acres
A-1039	Alexander Robinson	E.Fk.Timber Coulee	6-25-97	200	SWR					

NOTE: R—Denotes Regular Irrigation. F—Flood Irrigation.

Adequate Supply: Yes..... No..... Explain.....

Remarks.....

River Basin.....

Also in: Plat No..... Twp..... Rge.....	Plat No..... Twp..... Rge.....	Plat No..... Twp..... Rge.....
Plat No..... Twp..... Rge.....	Plat No..... Twp..... Rge.....	Plat No..... Twp..... Rge.....

Information From:
Elmer Bliss

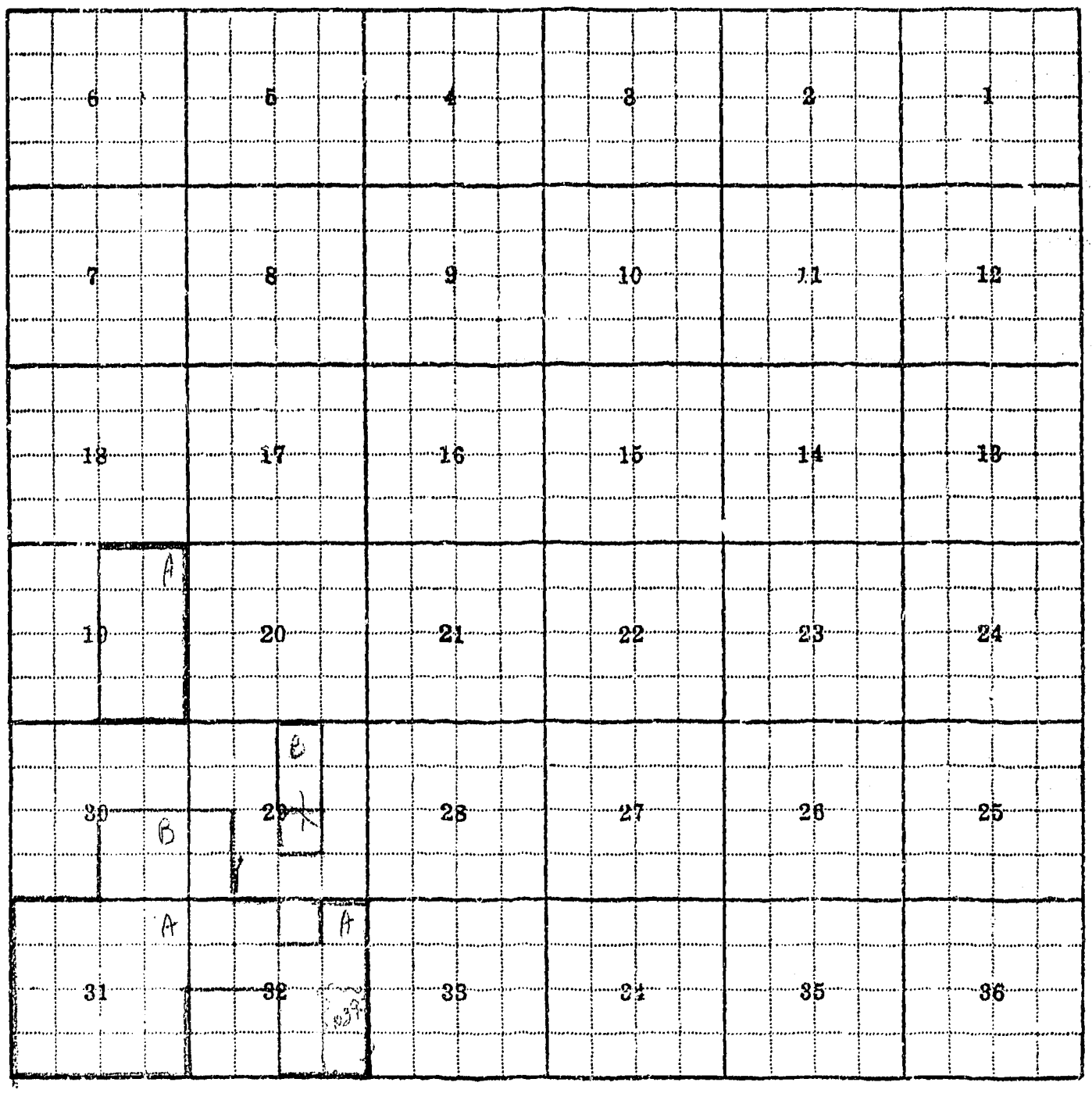

Land Ownership.....

F-1-A—5M—

County Chouteau

Farm Checked: Date 9-19-63

By Bete

STATE OF MONTANA
STATE ENGINEERS OFFICE
Water Resources Survey

T 25N R 3E Plat No. 46

Photo No. 7R-125,127,129,69,65

Legal Land Owner Wilfred Maurer etux Address Carter

Operator same Address

Water is delivered by:— 1. Private System; 2. Ditch Company; 3. State Project; 4. Federal Project; 5. Irrigation District

App. No. Decree No.	NAME OF APPROPRIATOR TO WHOM DECREED	NAME OF STREAM	Date App. Date Priority	Miner's Inches	In Use	NAME OF DITCH (Water Delivered By)	No.	R/F	Present Irr. Acres	Irrigable Acres
A-1006	Myron Brown	Teton River	12-18-01	500	no	Brown D.	1	R	0	93.33
A-1024	Etta Osborn	"	12-1-15	400	no,part					
A-680	Fannie Snow	Long Coulee	4-10-01	120	no					
		Alkali Coulee		120	no					
		Coulee Sec. 32		120	no					
A-816	Wm. Snow	Road Coulee Sec.20	4-10-01	200	no					

NOTE: R—Denotes Regular Irrigation. F—Flood Irrigation.

Adequate Supply: Yes..... No..... Explain.....

Remarks.....

River Basin.....

Also in: Plat No. Twp. Rge.	Plat No. Twp. Rge.	Plat No. Twp. Rge.
Plat No. Twp. Rge.	Plat No. Twp. Rge.	Plat No. Twp. Rge.

Information From:
Mrs. Maurer

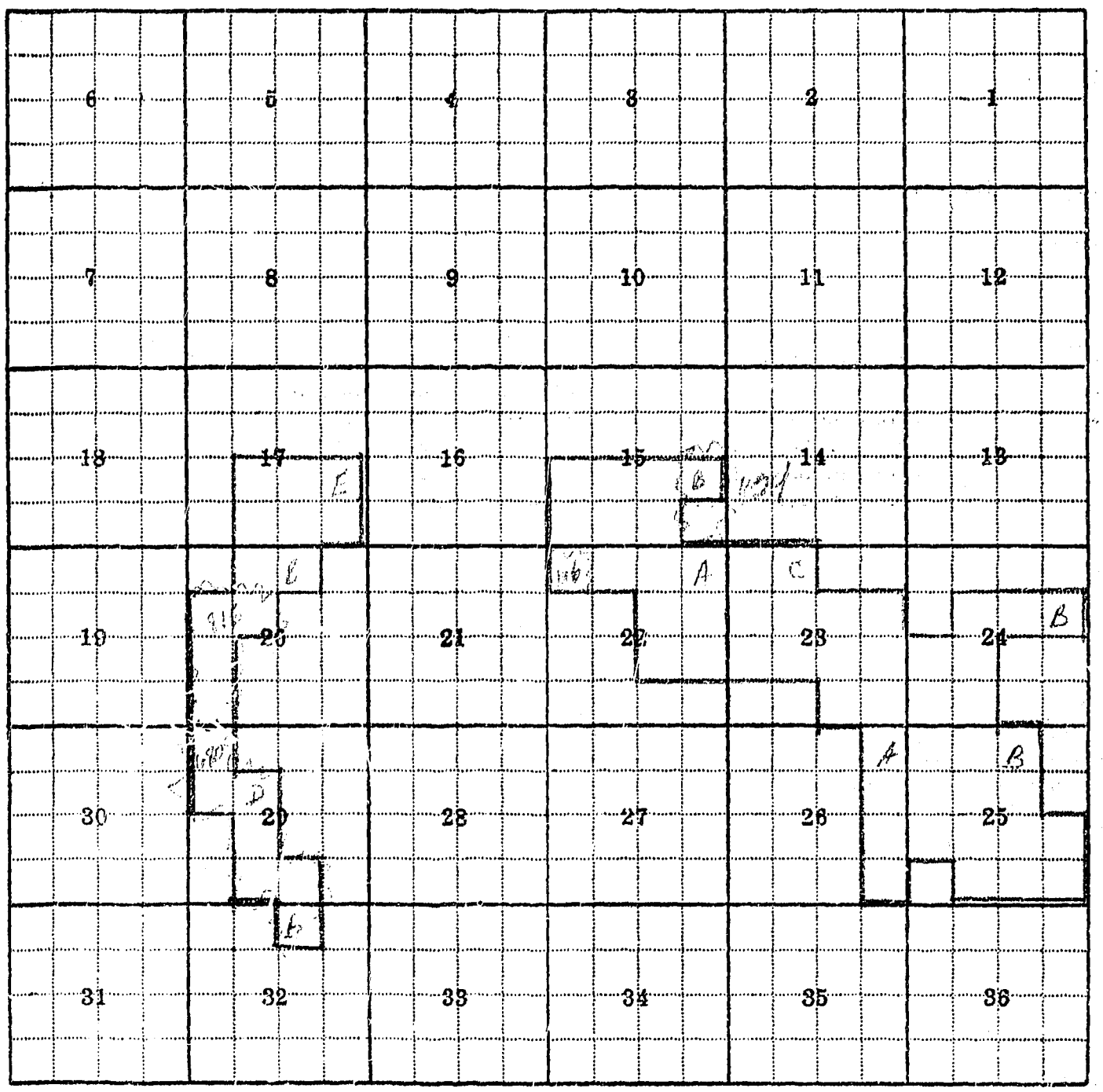

Land Ownership

F-1-A—5M—

County Chouteau

Farm Checked: Date 9-19-63

By Pete

STATE OF MONTANA
STATE ENGINEERS OFFICE
Water Resources Survey

T. 25N R. 3E Flat No. 46

Photo No. 7R-127

Legal Land Owner Montana, State of Address

Operator Address

Water is delivered by:— 1. Private System; 2. Ditch Company; 3. State Project; 4. Federal Project; 5. Irrigation District

App. No. Decree No.	NAME OF APPROPRIATOR TO WHOM DECREED	NAME OF STREAM	Date App. Date Priority	Miner's Inches	In Use	NAME OF DITCH (Water Delivered By)	No.	R/F	Present Irr. Acres	Irrigable Acres
A-1024	Etta A. Osborn	Teton River	12-1-15	400	no,part					

NOTE: R—Denotes Regular Irrigation. F—Flood Irrigation.

Adequate Supply: Yes..... No..... Explain.....

Remarks.....

River Basin.....

Also in: Plat No. Twp. Rge.	Plat No. Twp. Rge.	Plat No. Twp. Rge.
Plat No. Twp. Rge.	Plat No. Twp. Rge.	Plat No. Twp. Rge.

Information From:
Mrs. Maurer

6	5	4	3	2	1
7	8	9	10	11	12
18	17	16	15	14	13
19	20	21	22	23	24
30	29	28	27	26	25
31	32	33	34	35	36

Land Ownership

F-1-A—5M—

County Chouteau

Farm Checked: Date 9-19-63

By Pete

STATE OF MONTANA
STATE ENGINEERS OFFICE
Water Resources Survey

T 25N R 3E Plat No. 46

Photo No. 7R-67, 127

Legal Land Owner Harold Zufall Address Carter

Operator same Address

Water is delivered by:— 1. Private System; 2. Ditch Company; 3. State Project; 4. Federal Project; 5. Irrigation District

App. No. Decree No.	NAME OF APPROPRIATOR TO WHOM DECREED	NAME OF STREAM	Date App. Date Priority	Miner's Inches	In Use	NAME OF DITCH (Water Delivered By)	No.	R/F	Present Irr. Acres	Irrigable Acres
A-817	James Conley	Rock Couiee	3-22-01	160	no					

NOTE: R—Denotes Regular Irrigation. F—Flood Irrigation.

Adequate Supply: Yes..... No..... Explain.....

Remarks.....

River Basin.....

Also in: Plat No..... Twp..... Rge.....	Plat No..... Twp..... Rge.....	Plat No..... Twp..... Rge.....
Plat No..... Twp..... Rge.....	Plat No. ..... Twp..... Rge.....	Plat No..... Twp..... Rge.....

Information From:
Mrs. Maurer

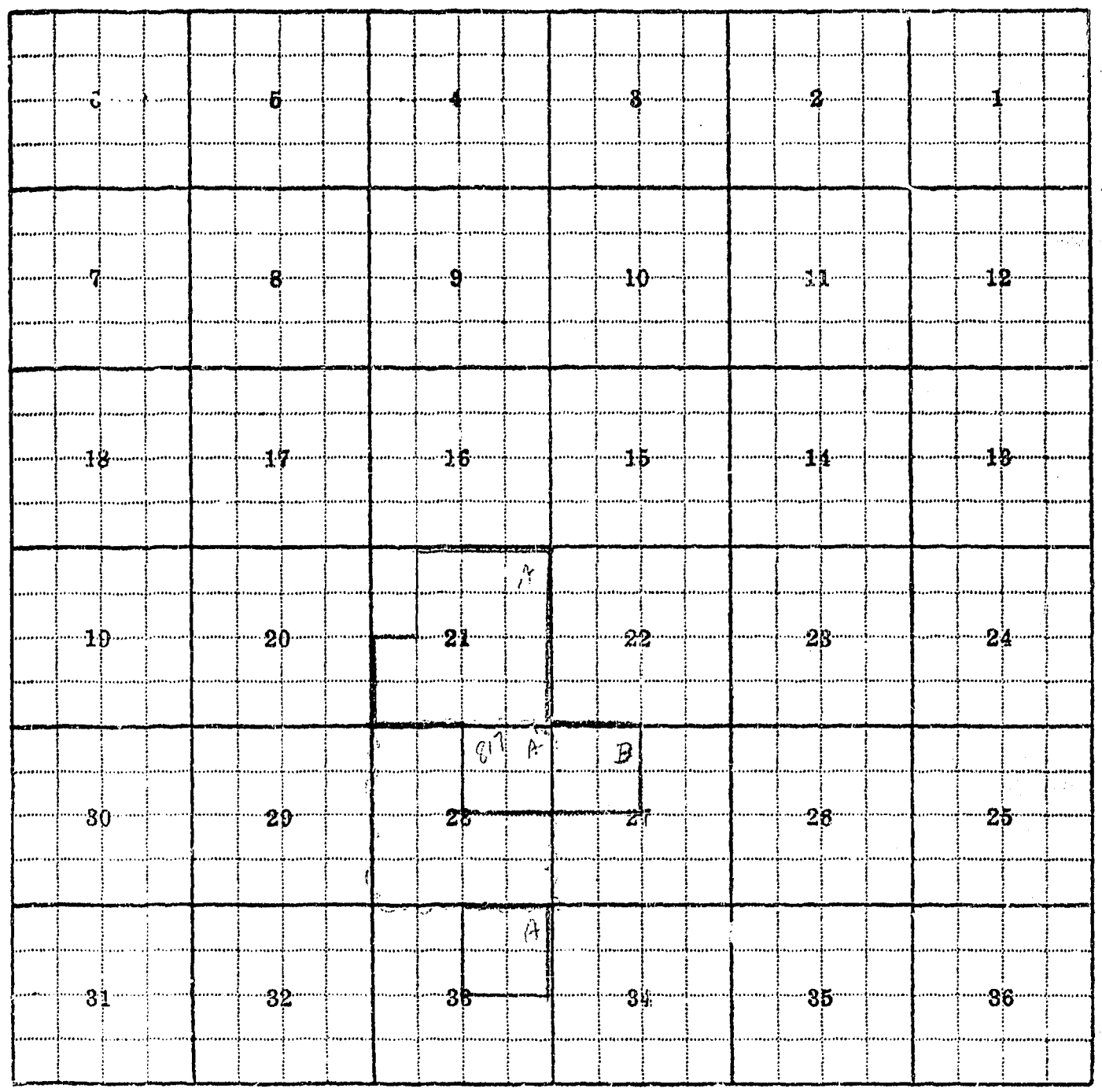

Land Ownership

47
25N 4E

F-1-A—5M—

County Chouteau

Farm Checked: Date 9-24-63

By Pete

STATE OF MONTANA
STATE ENGINEERS OFFICE
Water Resources Survey

T 25N R 4E Plat No. 47

Photo No. 7R-61,63

Legal Land Owner William P. Bandel Address Carter

Operator same Address

Water is delivered by:— 1. Private System; 2. Ditch Company; 3. State Project; 4. Federal Project; 5. Irrigation District

App. No. Decree No.	NAME OF APPROPRIATOR TO WHOM DECREED	NAME OF STREAM	Date App. Date Priority	Miner's Inches	In Use	NAME OF DITCH (Water Delivered By)	No.	R/F	Present Irr. Acres	Irrigab Acre
A-1002	Willaim P. Bandel	Teton Rivwer	4-4-57	200	yes	Bandel D. & Pump	1	F	57	
GW-11	"	Well	2-10-63	4gpm	dom.					

NOTE: R—Denotes Regular Irrigation. F—Flood Irrigation.

Adequate Supply: Yes..... No..... Explain.....

Remarks.....

.....River Basin.....

Also in: Plat No..... Twp..... Rge.....	Plat No..... Twp..... Rge.....	Plat No..... Twp..... Rge.....
Plat No..... Twp..... Rge.....	Plat No..... Twp..... Rge.....	Plat No..... Twp..... Rge.....

Information From:
William Bandel

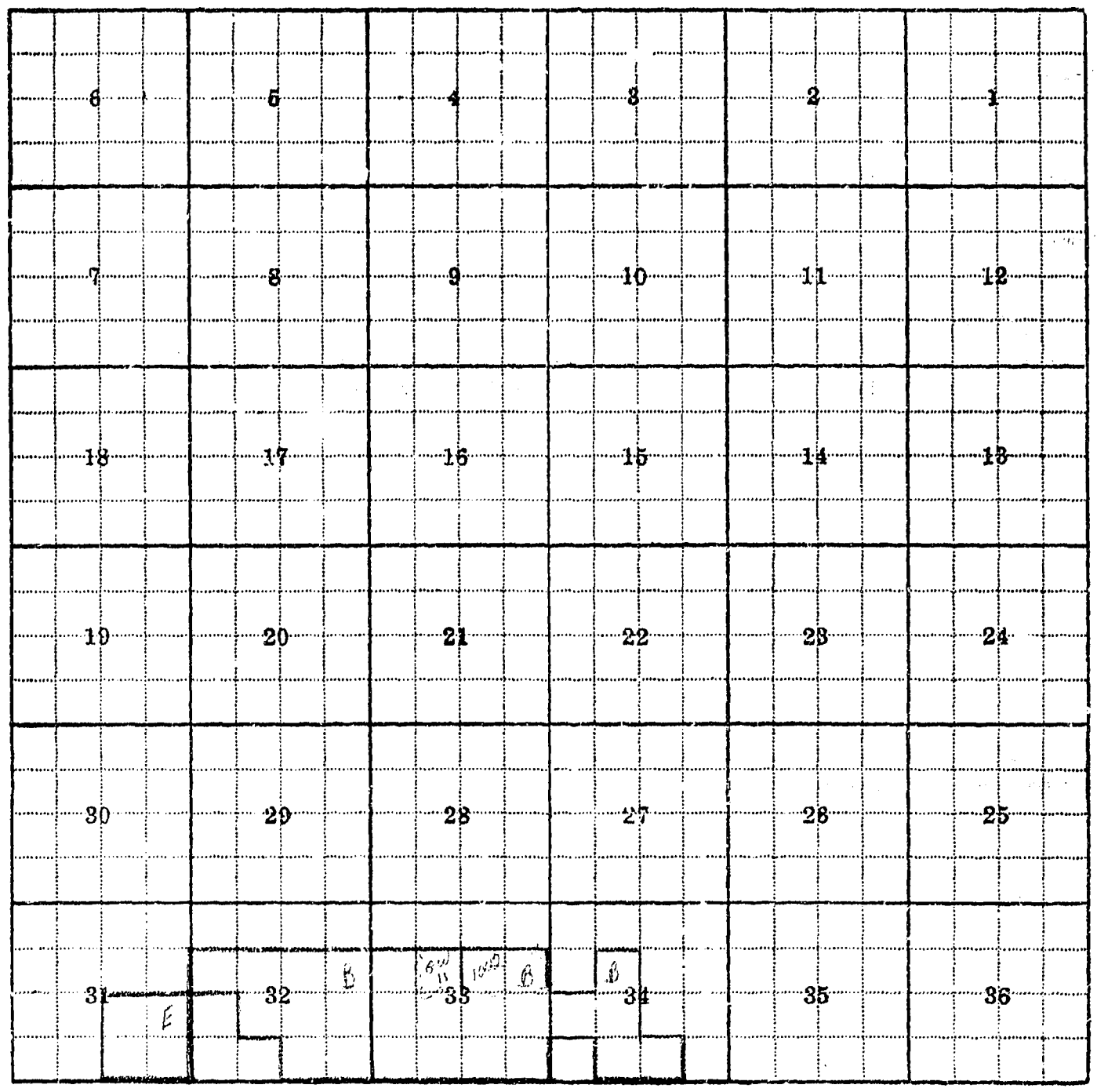

Land Ownership

F-1-A—5M—

County Chouteau

Farm Checked: Date 9-25-63

By Pete

STATE OF MONTANA
STATE ENGINEERS OFFICE
Water Resources Survey

T. 25N R. 4E Plat No. 47

Photo No. 8R-174, 7R-59

Legal Land Owner Montana, State of Address

Operator Address

Water is delivered by:— 1. Private System; 2. Ditch Company; 3. State Project; 4. Federal Project; 5. Irrigation District

App. No. Decree No.	NAME OF APPROPRIATOR TO WHOM DECREED	NAME OF STREAM	Date App. Date Priority	Miner's Inches	In Use	NAME OF DITCH (Water Delivered By)	No.	R/F	Present Irr. Acres	Irrigable Acres
A-788	Gorden R. Jamieson	o"Hearn Coulee	12-29-99	8000	no					

NOTE: R—Denotes Regular Irrigation. F—Flood Irrigation.

Adequate Supply: Yes..... No..... Explain

Remarks

River Basin

Also in: Plat No. Twp. Rge.	Plat No. Twp. Rge.	Plat No. Twp. Rge.
Plat No. Twp. Rge.	Plat No. Twp. Rge.	Plat No. Twp. Rge.

Information From:
Field Survey

6	5	4	3	2	1
7	8	9	10	11	12
18	17	16	15	14	13
19	20	21	22	23	24
30	29	28	27	26	25
31	32	33	34	35	36

Land Ownership

F-1-A—5M—

County Chouteau

Farm Checked: Date 10-2-63

By Pete

STATE OF MONTANA
STATE ENGINEERS OFFICE
Water Resources Survey

T 25N R 4E Plat No. 47

Photo No. 7 7R-63,61,59,135,133, 8R-172,170

Legal Land Owner Onstad Land Co. Inc. Address

Operator Paul Onstad Address Carter

Water is delivered by:— 1. Private System; 2. Ditch Company; 3. State Project; 4. Federal Project; 5. Irrigation District

App. No. Decree No.	NAME OF APPROPRIATOR TO WHOM DECREED	NAME OF STREAM	Date App. Date Priority	Miner's Inches	In Use	NAME OF DITCH (Water Delivered By)	No.	R/F	Present Irr. Acres	Irrigable Acres
A-1017	Gordon R. Jamieson	Teton River	10-25-01	400	no	sprinkler	1	F		27
A-1020	Fred I. Long	"	11-25-05	500	no	sprinkler	1	F		59
GW-59	Rodger Debruycher	Well	3-9-62	200gpm dom.						

NOTE: R—Denotes Regular Irrigation. F—Flood Irrigation.

Adequate Supply: Yes ..... No ..... Explain .....

Remarks GW-59 public well located at Dent Bridge for use of residents of are who desire to pump and haul water for household use. DeBruycher has a lease on land well is located on given by Paul Onstad.

River Basin .....

Also in: Plat No. 48 Twp. 25N Rge. 5E	Plat No. ..... Twp. ..... Rge.	Plat No. ..... Twp. ..... Rge. .....
Plat No. ..... Twp. ..... Rge.	Plat No. ..... Twp. ..... Rge.	Plat No. ..... Twp. ..... Rge. .....

Information From:
Paul Onstad

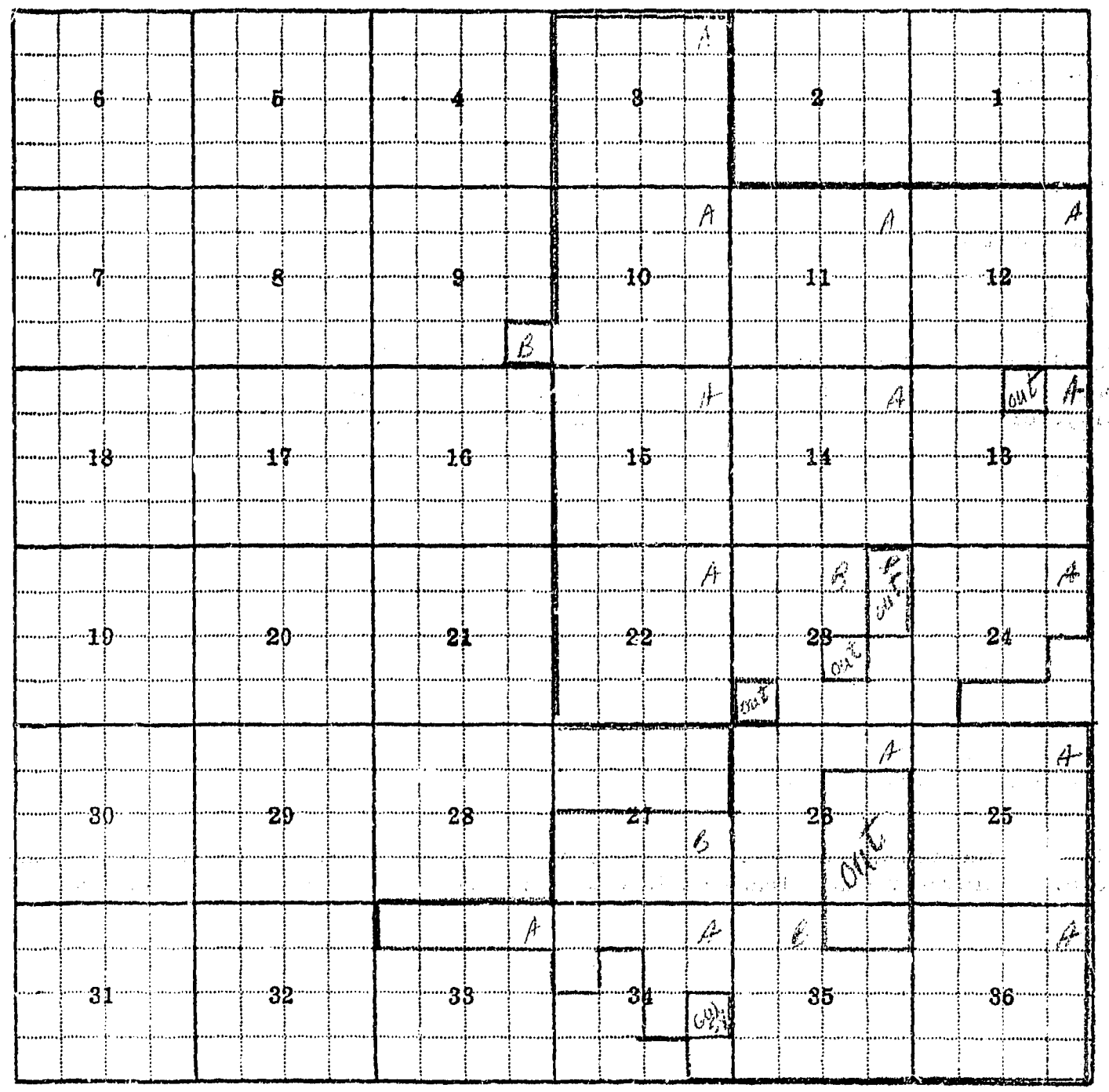

Land Ownership

F-1-A—5M—

County Chouteau

Farm Checked: Date 10-2-63

By Pete

STATE OF MONTANA
STATE ENGINEERS OFFICE
Water Resources Survey

T 25N R 4E Plat No. 47

Photo No. 7R-135

Legal Land Owner J. H. Sherburne Address

Operator Onstad Land Co. Address Carter

Water is delivered by:— 1. Private System; 2. Ditch Company; 3. State Project; 4. Federal Project; 5. Irrigation District

App. No. Decree No.	NAME OF APPROPRIATOR TO WHOM DECREED	NAME OF STREAM	Date App. Date Priority	Miner's Inches	In Use	NAME OF DITCH (Water Delivered By)	No.	R/F	Present Irr. Acres	Irrigable Acres
A-1017	Gordon R. Jamieson	Teton River	10-25-01	400	no	sprinkler	1	F		13

NOTE: R—Denotes Regular Irrigation. F—Flood Irrigation.

Adequate Supply: Yes..... No..... Explain.....

Remarks.....

.....River Basin.....

Also in: Plat No. Twp. Rge.	Plat No. Twp. Rge.	Plat No. Twp. Rge.
Plat No. Twp. Rge.	Plat No. Twp. Rge.	Plat No. Twp. Rge.

Information From:
Paul Onstad

6	5	4	3	2	1
7	8	9	10	11	12
18	17	16	15	14	13
19	20	21	22	23	24
30	29	28	27	26	25
31	32	33	34	35	36

Land Ownership

48
25N 5E

F-1-A—5M--

County Chouteau

Farm Checked: Date 9-26-63

By Pete

STATE OF MONTANA
STATE ENGINEERS OFFICE
Water Resources Survey

T 25N R 5E Plat No. 48

Photo No. 8R-164

Legal Land Owner James A. Humphrey etal Address

Operator Address

Water is delivered by:--- 1. Private System; 2. Ditch Company; 3. State Project; 4. Federal Project; 5. Irrigation District

App. No. Decree No.	NAME OF APPROPRIATOR TO WHOM DECREED	NAME OF STREAM	Date App. Date Priority	Miner's Inches	In Use	NAME OF DITCH (Water Delivered By)	No.	R/F	Present Irr. Acres	Irrigable Acres
A-1141	Agnes E. Diefenbaugh	Coulee W½E½ Sec.1	6-2-11	200	no					

NOTE: R—Denotes Regular Irrigation. F—Flood Irrigation.

Adequate Supply: Yes..... No..... Explain.....

Remarks.....

River Basin.....

Also in: Plat No..... Twp..... Rge.....	Plat No..... Twp..... Rge.....	Plat No..... Twp..... Rge.....
Plat No..... Twp..... Rge.....	Plat No..... Twp..... Rge.....	Plat No..... Twp..... Rge.....

Information From:
Field Survey

6	5	4	3	2	1
7	8	9	10	11	12
18	17	16	15	14	13
19	20	21	22	23	24
30	29	28	27	26	25
31	32	33	34	35	36

Land Ownership.....

F-1-A—5M—

County Chouteau

Farm Checked: Date Pete

By 9-26-63

STATE OF MONTANA
STATE ENGINEERS OFFICE
Water Resources Survey

T 25N R 5E Plat No. 48

Photo No. 7R-141

Legal Land Owner Floyd W. Laubach Address Carter

Operator same Address

Water is delivered by:— 1. Private System; 2. Ditch Company; 3. State Project; 4. Federal Project; 5. Irrigation District

App. No. Decree No.	NAME OF APPROPRIATOR TO WHOM DECREED	NAME OF STREAM	Date App. Date Priority	Miner's Inches	In Use	NAME OF DITCH (Water Delivered By)	No.	R/F	Present Irr. Acres	Irrigable Acres
A-556	Lucy Sutter	Ground Camp Creek	1-25-01	200	SWR					

NOTE: R—Denotes Regular Irrigation. F—Flood Irrigation.

Adequate Supply: Yes..... No..... Explain.....

Remarks.....

.....River Basin.....

Also in: Plat No..... Twp..... Rge.....	Plat No..... Twp..... Rge.....	Plat No..... Twp..... Rge.....
Plat No..... Twp..... Rge.....	Plat No..... Twp..... Rge.....	Plat No..... Twp..... Rge.....

Information From:
Floyd Laubach

6	5	4	3	2	1
7	8	9	10	11	12
18	17	16	15	14	13
19	20	21	22	23	24
30	29	28	27	26	25
31	32	33	34	35	36

Land Ownership

F-1-A—5M—

County Chouteau

Farm Checked: Date 10-2-63

By Pete

STATE OF MONTANA
STATE ENGINEERS OFFICE
Water Resources Survey

T. 25N R

Photo No.

Legal Land Owner Montana, State of Address

Operator Bruno Reichelt Address Carter

Water is delivered by:— 1. Private System; 2. Ditch Company; 3. State Project; 4. Federal Project;

App. No. Decree No.	NAME OF APPROPRIATOR TO WHOM DECREED	NAME OF STREAM	Date App. Date Priority	Miner's Inches	In Use	NAME OF DITCH (Water Delivered By)
A-1014	Helen I. Hibbard	Teton River	9-8-14	40	no	
A-1025	Edward Reichelt	"	1-23-05	400	yes,	pt. Reichelt D.

NOTE: R—Denotes Regular Irrigation. F—Flood Irrigation.

Adequate Supply: Yes..... No..... Explain.....

Remarks.....

.....River Basin .....

Also in: Plat No..... Twp..... Rge..... Plat No..... Twp..... Rge..... Plat No..... Twp..... Rge.....
Plat No..... Twp..... Rge..... Plat No..... Twp..... Rge..... Plat No..... Twp..... Rge.....

Infor
Brun