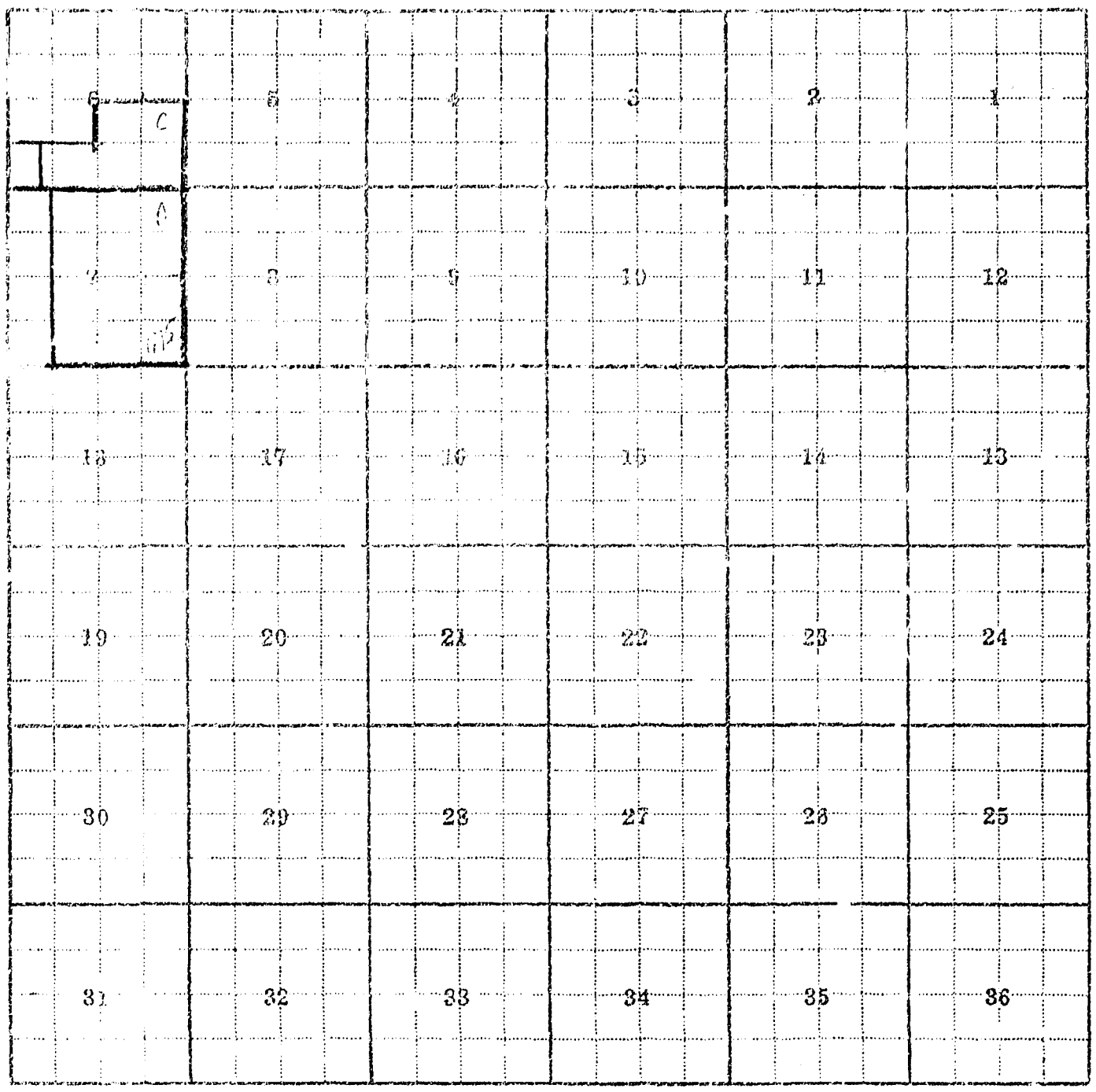

Land Ownership.....

F-1-A—5M—1-62—74'8

County Chouteau

Farm Checked: Date 11-9-63

By Vaughn

STATE OF MONTANA
STATE ENGINEERS OFFICE
Water Resources Survey

T 26N R 9E Plat No. 37

Photo No. 9R-~~104~~ 109

Legal Land Owner James R. Waters Address

Operator Address

Water is delivered by:— 1. Private System; 2. Ditch Company; 3. State Project; 4. Federal Project; 5. Irrigation District

App. No. Decree No.	NAME OF APPROPRIATOR TO WHOM DECREED	NAME OF STREAM	Date App. Date Priority	Miner's Inches	In Use	NAME OF DITCH (Water Delivered By)	No.	R/F	Present Irr. Acres	Irrigable Acres
GW-266	James R. Waters	well	6-1961	½gpm	stock					

NOTE: R—Denotes Regular Irrigation. F—Flood Irrigation.

Adequate Supply: Yes No Explain

Remarks

River Basin

Also in: Plat No. Twp. Rge.	Plat No. Twp. Rge.	Plat No. Twp. Rge.
Plat No. Twp. Rge.	Plat No. Twp. Rge.	Plat No. Twp. Rge.

Information From:
Field Survey

6	5	4	3	2	1 A
7	8	9	10	11	12
18	17	16	15	14	13
19	20	21	22	23	24
30	29	28	27	26	25
31	32	33	34	35	36

Land Ownership .....

.....

.....

F-1-A—5M—1-62—7448

County Choutear

Farm Checked: Date 10-9-63

By Vaughn

STATE OF MONTANA
STATE ENGINEERS OFFICE
Water Resources Survey

T. 26N R. 9E Plat No. 37

Photo No. 9R-105

Legal Land Owner Mabel H. Watson Address Loma

Operator same Address

Water is delivered by:— 1. Private System; 2. Ditch Company; 3. State Project; 4. Federal Project; 5. Irrigation District

App. No. Decree No.	NAME OF APPROPRIATOR TO WHOM DECREED	NAME OF STREAM	Date App. Date Priority	Miner's Inches	In Use	NAME OF DITCH (Water Delivered By)	No.	R/F	Present Irr. Acres	Irrigable Acres
A-457	Peter Charbonneau	Fisher Coulee & Tribs	4-16-02	all	stock					
A-458	A.L.Sutterland	Fisher Coulee	1-1-09	100cfs	part	stock				
GW-172	Mrs. Sam Watson	Well			dom.	& stock				
GW-174	"	"	1915		dom.					

NOTE: R—Denotes Regular Irrigation. F—Flood Irrigation.

Adequate Supply: Yes..... No..... Explain.....

Remarks.....

River Basin.....

Also in: Plat No. Twp. Rge.	Plat No. Twp. Rge.	Plat No. Twp. Rge.
Plat No. Twp. Rge.	Plat No. Twp. Rge.	Plat No. Twp. Rge.

Information From:

Mabel Watson

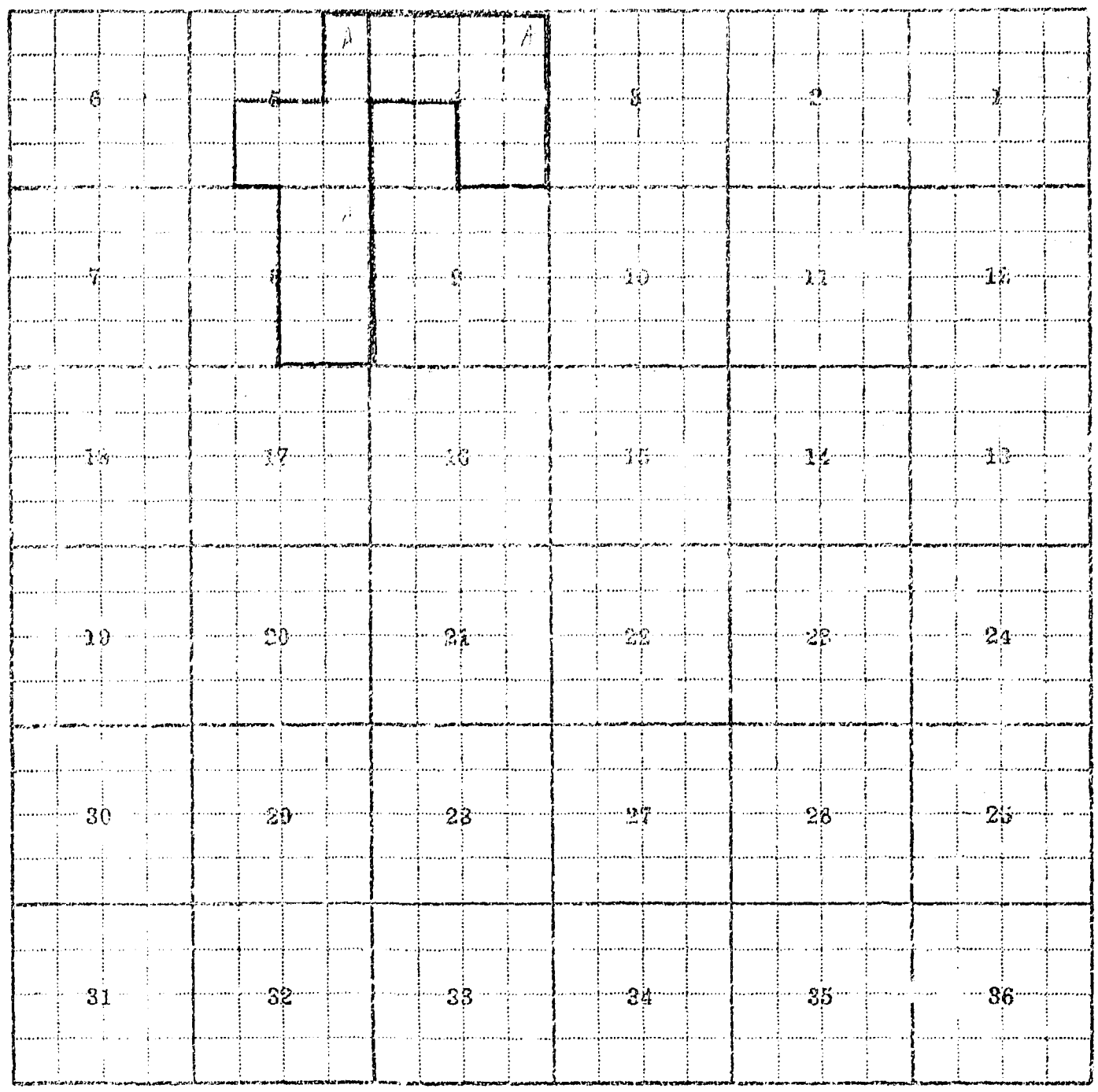

Land Ownership .....

F-1-A—5M—1-62—7448

County Chouteau

Farm Checked: Date 10-8-63

By Vaughn

STATE OF MONTANA
STATE ENGINEERS OFFICE
Water Resources Survey

T 26N R 9E Plat No. 37

Photo No. 12R-150

Legal Land Owner Harry E. Wright Address Loma

Operator same Address

Water is delivered by:— 1. Private System; 2. Ditch Company; 3. State Project; 4. Federal Project; 5. Irrigation District

App. No. Decree No.	NAME OF APPROPRIATOR TO WHOM DECREED	NAME OF STREAM	Date App. Date Priority	Miner's Inches	In Use	NAME OF DITCH (Water Delivered By)	No.	R/F	Present Irr. Acres	Irrigable Acres
A-1348	Francis P. Whalen	Cle.Lot 10,Sec.30	9-20-98	2cfs	yes	Wright Dikes & Ditch	1	F		
Use		Marias River			yes	"	1	R	50	
Use		"			yes	"	1	R	48	

NOTE: R—Denotes Regular Irrigation. F—Flood Irrigation.

Adequate Supply: Yes..... No..... Explain.....

Remarks Harry Wright says that he has been using Marias R. Water for the past 8 years

River Basin

Also in: Plat No. Twp. Rge.	Plat No. Twp. Rge.	Plat No. Twp. Rge.
Plat No. Twp. Rge.	Plat No. Twp. Rge.	Plat No. Twp. Rge.

Information From:
Harry Wright

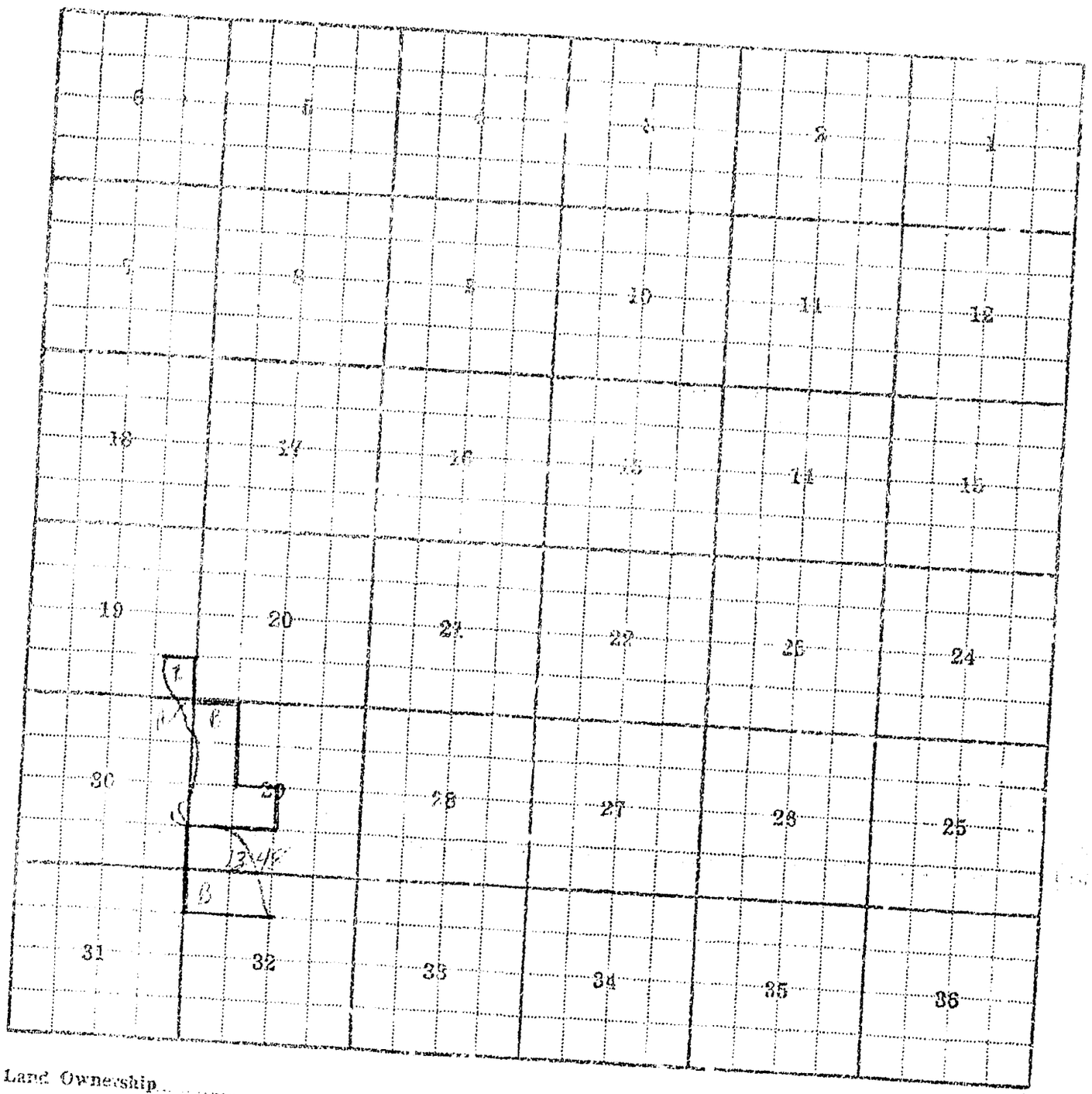

Land Ownership

38
26N 10E

F-1-A—5M—1-62—7448

County Chouteau

Farm Checked: Date 10-1-63

By Vaughn

STATE OF MONTANA
STATE ENGINEERS OFFICE
Water Resources Survey

T. 26N R. 10E Plat No. 38

Photo No. 9R-14, 11

Legal Land Owner Lola Briese Address

Operator Herbert Briese Address Loma

Water is delivered by:-- 1. Private System; 2. Ditch Company; 3. State Project; 4. Federal Project; 5. Irrigation District

App. No. Decree No.	NAME OF APPROPRIATOR TO WHOM DECREED	NAME OF STREAM	Date App. Date Priority	Miner's Inches	In Use	NAME OF DITCH (Water Delivered By)	No.	R/F	Present Irr. Acres	Irrigable Acres
A-378	John McParland	Dry Fork Coulee	4-18-99	100	stock					
A-384	Geo. W. Wilson	Dry Fk. Coulee	4-10-99	100	stock					
A-1103	Frank D. Beede	Coulee NW¼ Sec.7	7-9-00	2cfs	stock					
A-1104	Frank Beede	Coulee & Tribs Sec.7	7-29-00	2cfs	stock					

NOTE: R—Denotes Regular Irrigation. F—Flood Irrigation.

Adequate Supply: Yes..... No..... Explain

Remarks

River Basin

Also in: Plat No. Twp. Rge.	Plat No. Twp. Rge.	Plat No. Twp. Rge.
Plat No. Twp. Rge.	Plat No. Twp. Rge.	Plat No. Twp. Rge.

Information From:
Herbert Briese

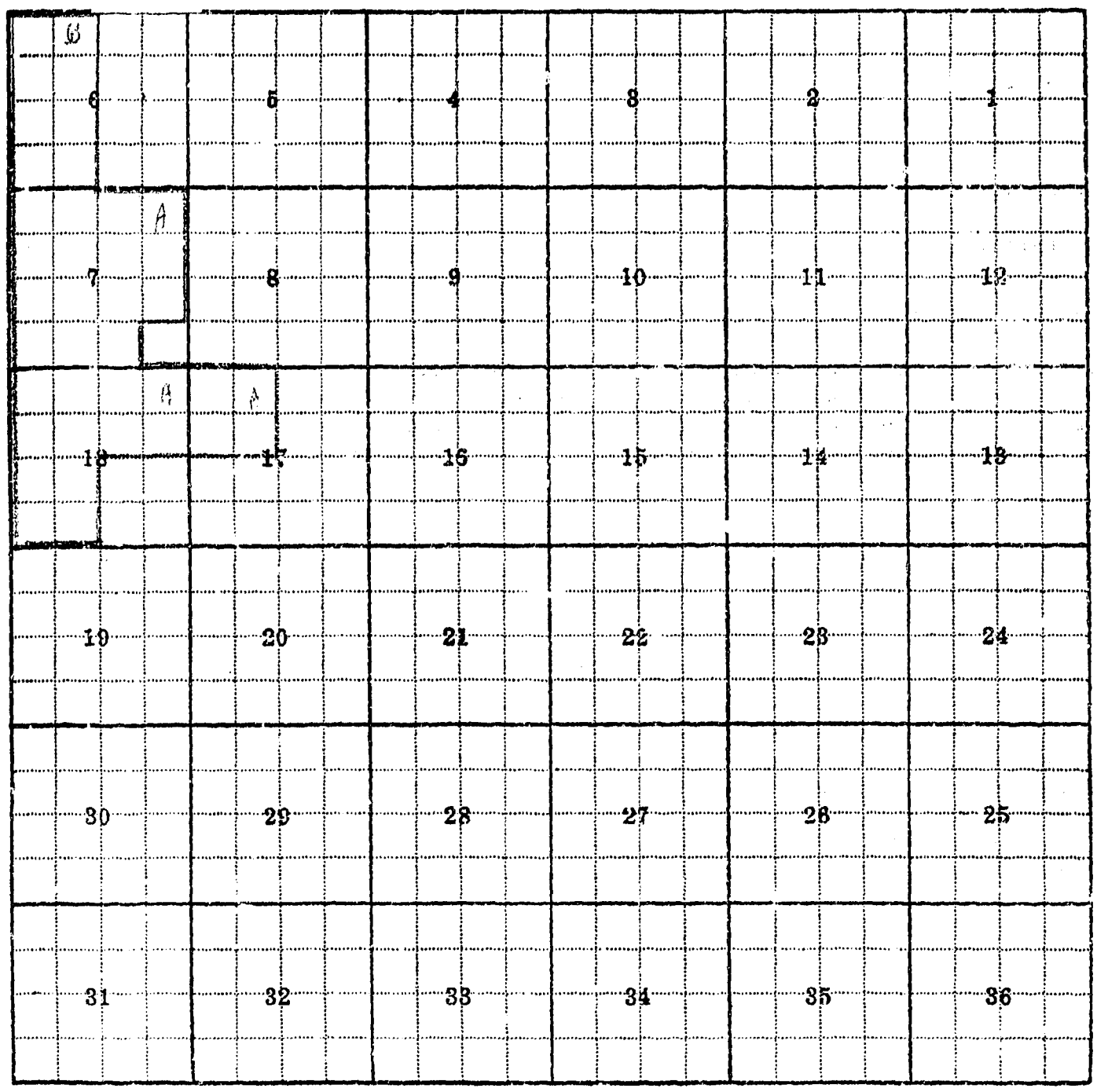

Land Ownership.....

F-1-A—5M—1-62—7448

County Chouteau

Farm Checked: Date 9-30-63

By Vaughn

STATE OF MONTANA
STATE ENGINEERS OFFICE
Water Resources Survey

T. 26N R. 10E Plat No. 38

Photo No. 9R-10,115,12,8R-47,48, 12R-157,158

Legal Land Owner Chas. W. Lippard Address Loma

Operator same Address

Water is delivered by:— 1. Private System; 2. Ditch Company; 3. State Project; 4. Federal Project; 5. Irrigation District

App. No. Decree No.	NAME OF APPROPRIATOR TO WHOM DECREED	NAME OF STREAM	Date App. Date Priority	Miner's Inches	In Use	NAME OF DITCH (Water Delivered By)	No.	R/F	Present Irr. Acres	Irrigable Acres
A-616	Aurelie Roy	Kelly Coulee	4-17-15	5cfs	stock					
A-1254	Flora L. Miller	2 Coulees Sec. 34,35	4-6-05	2cfs	stock					

NOTE: R—Denotes Regular Irrigation. F—Flood Irrigation.

Adequate Supply: Yes..... No..... Explain.....

Remarks.....

.....River Basin.....

Also in: Plat No. 39 Twp. 26N Rge. 11E	Plat No. 53 Twp. 25N Rge. 10E	Plat No..... Twp..... Rge.....
Plat No..... Twp..... Rge.....	Plat No..... Twp..... Rge.....	Plat No..... Twp..... Rge.....

Information From:
Chas. Lippard

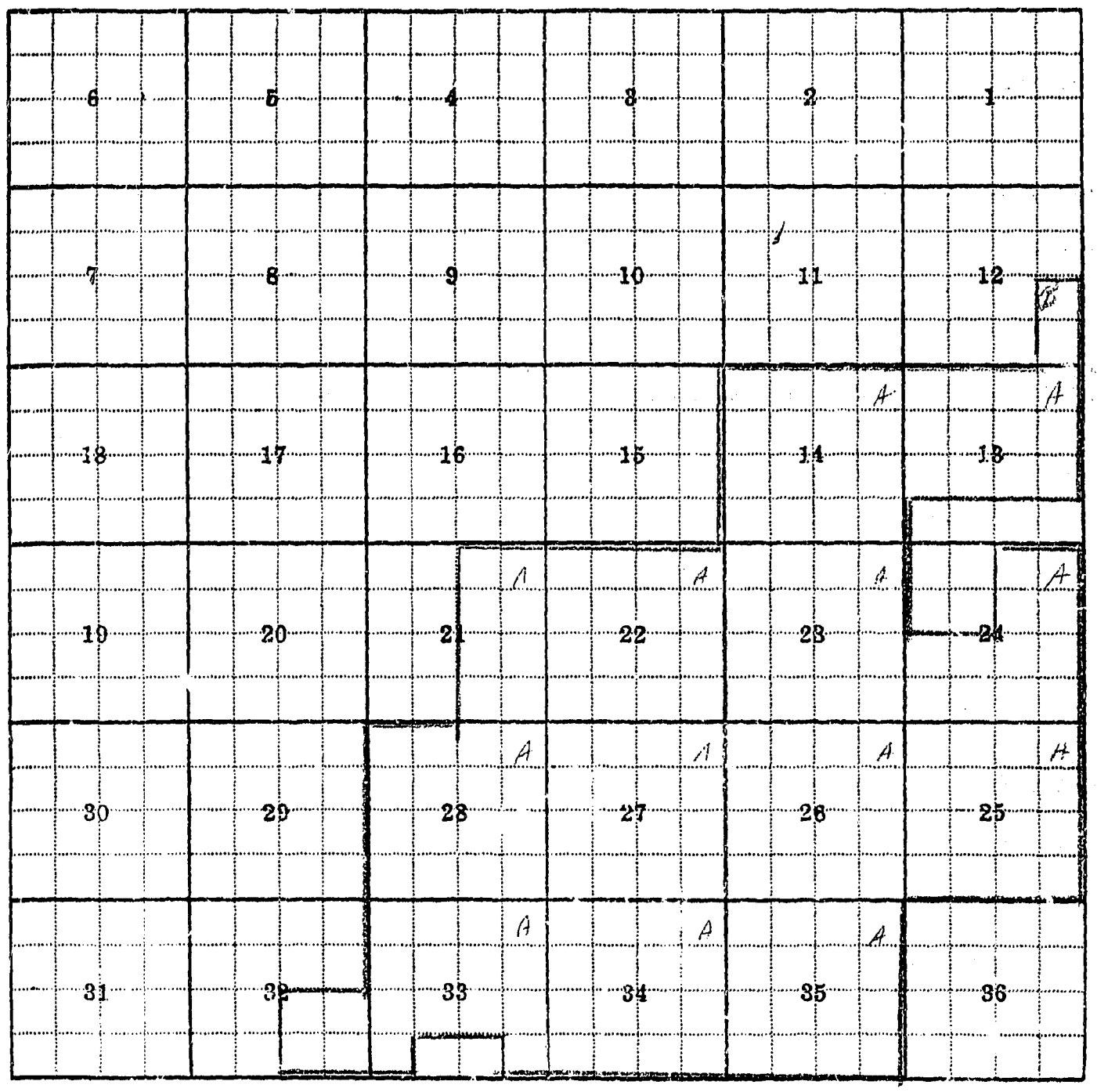

Land Ownership.....

.....

.....

F-1-A—5M—1-62—7448

County Chouteau

Farm Checked: Date 9-27-63

By Vaughn

STATE OF MONTANA
STATE ENGINEERS OFFICE
Water Resources Survey

T. 26N R. 10E Plat No. 38

Photo No. 9R-115,111

Legal Land Owner John McKeever Address Loma

Operator same Address

Water is delivered by:— 1. Private System; 2. Ditch Company; 3. State Project; 4. Federal Project; 5. Irrigation District

App. No. Decree No.	NAME OF APPROPRIATOR TO WHOM DECREED	NAME OF STREAM	Date App. Date Priority	Miner's Inches	In Use	NAME OF DITCH (Water Delivered By)	No.	R/F	Present Irr. Acres	Irrigable Acres
A-999	Jennie Cota	Surprise Coulee	10-19-03	3cfs	stock					

NOTE: R—Denotes Regular Irrigation. F—Flood Irrigation.

Adequate Supply: Yes..... No..... Explain.....

Remarks.....

.....River Basin.....

Also in: Plat No..... Twp..... Rge.....	Plat No..... Twp..... Rge.....	Plat No..... Twp..... Rge.....
Plat No..... Twp..... Rge.....	Plat No..... Twp..... Rge.....	Plat No..... Twp..... Rge.....

Information From:
Lewis McKeever



Land Ownership

F-1-A—5M—1-62—7443

County: Chouteau

Farm Checked: Date: 10-1-63

By: Vaughn

STATE OF MONTANA
STATE ENGINEERS OFFICE
Water Resources Survey

T. 26N R. 10E Plat No. 38

Photo No. 9R-111,113

Legal Land Owner: Ted Worrall etux Address:

Operator: Address:

Water is delivered by:— 1. Private System; 2. Ditch Company; 3. State Project; 4. Federal Project; 5. Irrigation District

App. No. Decree No.	NAME OF APPROPRIATOR TO WHOM DECREED	NAME OF STREAM	Date App. Date Priority	Miner's Inches	In Use	NAME OF DITCH (Water Delivered By)	No.	R/F	Present Irr. Acres	Irrigable Acres
GW-180	Ted Worrall	well	8-24-60	3gpm	dom.					

NOTE: R—Denotes Regular Irrigation. F—Flood Irrigation.

Adequate Supply: Yes..... No..... Explain.....

Remarks.....

.....River Basin.....

Also in: Plat No. Twp. Rge.	Plat No. Twp. Rge.	Plat No. Twp. Rge.
Plat No. Twp. Rge.	Plat No. Twp. Rge.	Plat No. Twp. Rge.

Information From:

Field Survey

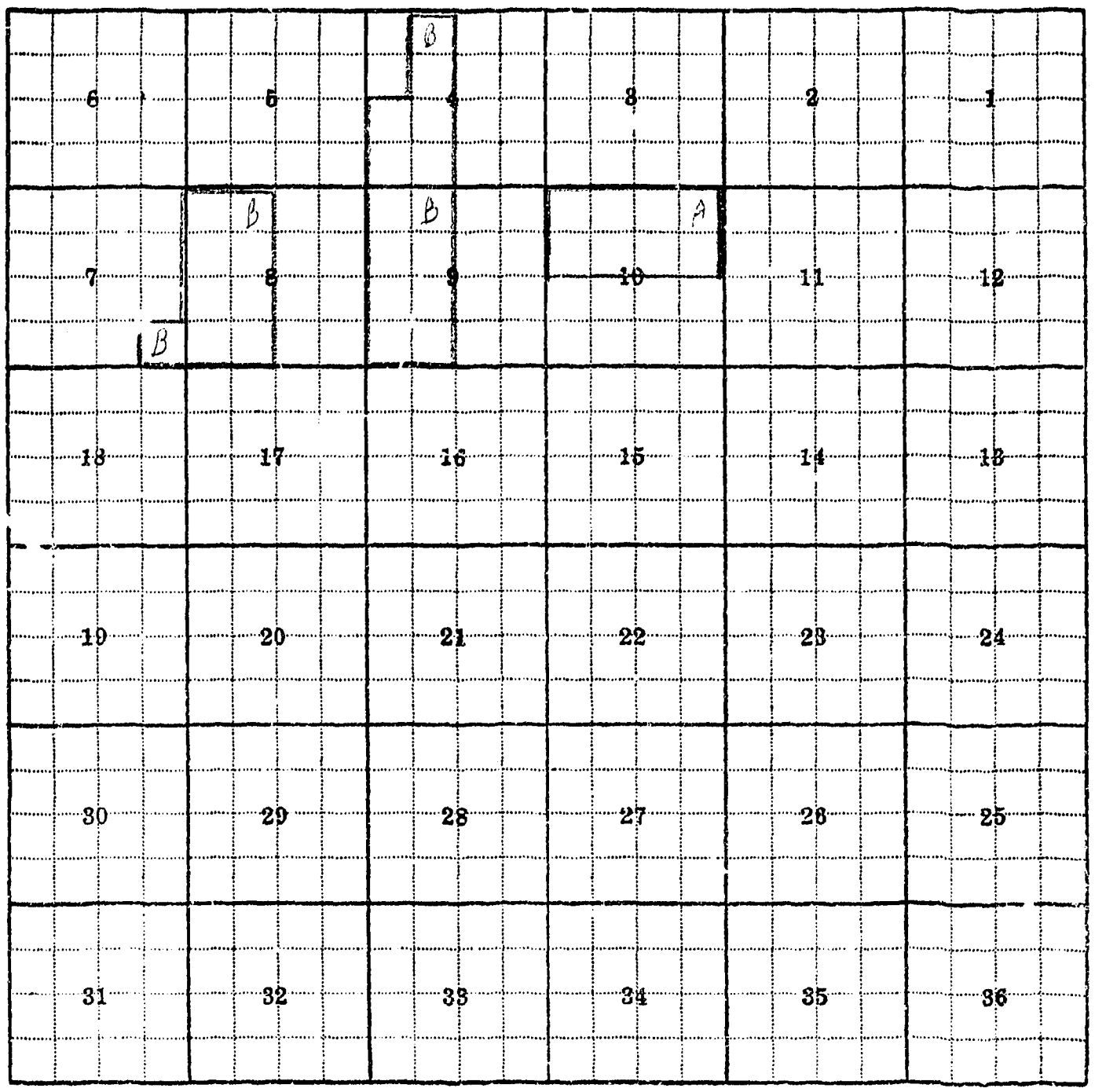

Land Ownership

39
26N 11E

F-1-A—5M—

County Chouteau

Farm Checked: Date 8-28-63

By Ken

STATE OF MONTANA
STATE ENGINEERS OFFICE
Water Resources Survey

T 26N R 11E Plat No 39

Photo No 8R-49,50,51

Legal Land Owner Noel Anderson etal Address Fort Benton

Operator same Address

Water is delivered by:— (1.) Private System; 2. Ditch Company; 3. State Project; 4. Federal Project; 5. Irrigation District

App. No. Decree No.	NAME OF APPROPRIATOR TO WHOM DECREED	NAME OF STREAM	Date App. Date Priority	Miner's Inches	In Use	NAME OF DITCH (Water Delivered By)	No.	R/F	Present Irr. Acres	Irrigable Acres
A-327	Wm. S. Kingsbury	Crow Coulee	11-30-01	200	no					
A-326	Ferd D. Kingsbury	"	4-27-96	5000	no					
use	Noel Anderson	Missouri River			yes	Pump & sprinkler	1	S	33	27
Use	"	"	1900		no	Pump & ditch	1	R	0	75

NOTE: R—Denotes Regular Irrigation. F—Flood Irrigation.

Adequate Supply: Yes..... No..... Explain.....

Remarks.....

River Basin.....

Also in: Plat No. 40 Twp. 26N Rge. 12E	Plat No. ..... Twp. ..... Rge.	Plat No. ..... Twp. ..... Rge. .....
Plat No. ..... Twp. ..... Rge.	Plat No. ..... Twp. ..... Rge.	Plat No. ..... Twp. ..... Rge. .....

Information From:
Robert Anderson

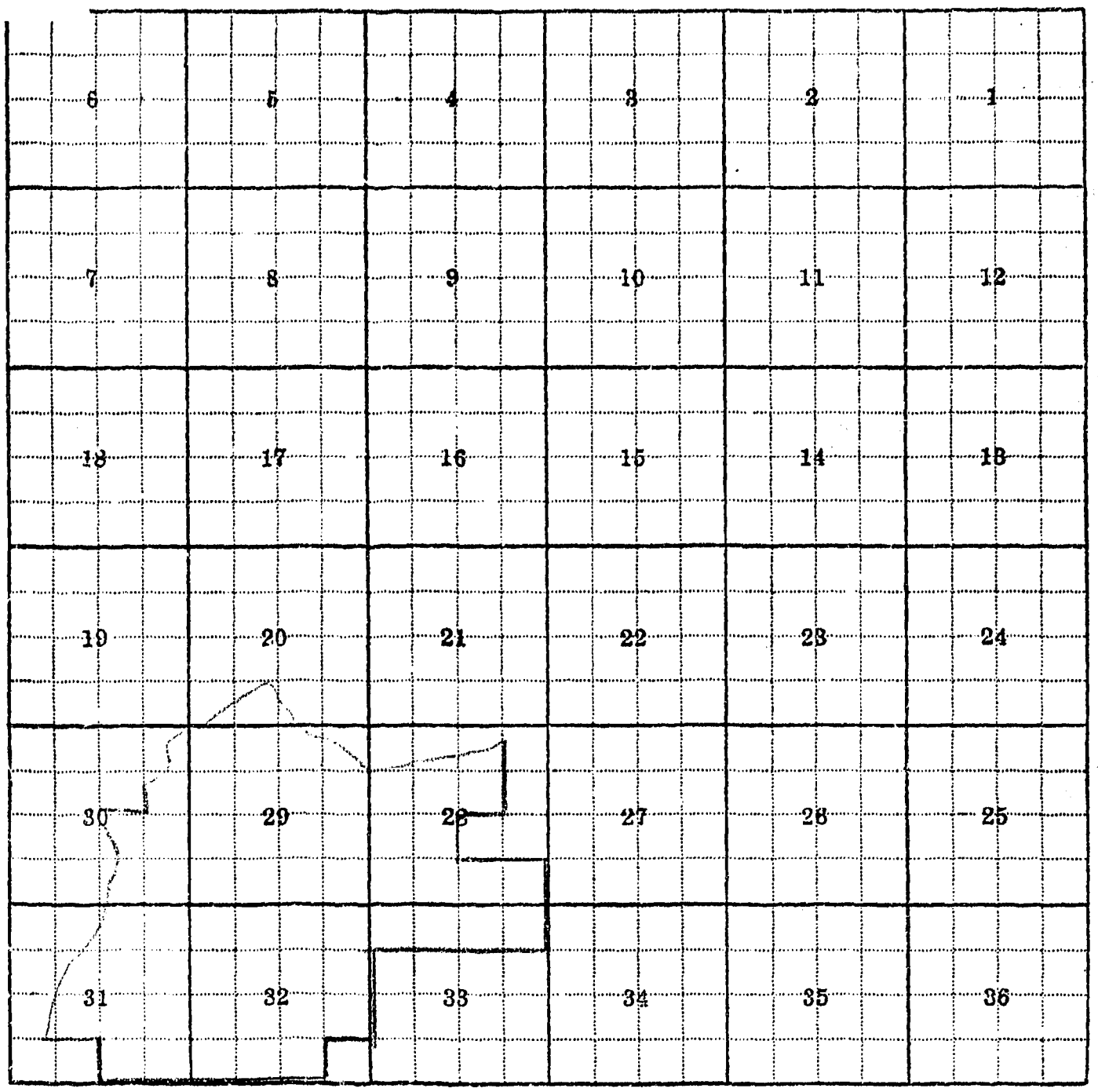

Land Ownership

F-1-A—5M--

County Chouteau

Farm Checked: Date 8-27-63

By Ken

STATE OF MONTANA
STATE ENGINEERS OFFICE
Water Resources Survey

T 26N R 11E Plat No. 39

Photo No. 8R=54,53

Legal Land Owner Walter C. & Clifa M. Hyatt Address Fort Benton

Operator same Address

Water is delivered by:— 1. Private System; 2. Ditch Company; 3. State Project; 4. Federal Project; 5. Irrigation District

App. No. Decree No.	NAME OF APPROPRIATOR TO WHOM DECREED	NAME OF STREAM	Date App. Date Priority	Miner's Inches	In Use	NAME OF DITCH (Water Delivered By)	No.	R/F	Present Irr. Acres	Irrigable Acres
GW-99	Walter & Clefa Hyatt	well	9-1-55		stock					
GW-100	"	"	9-1-55	domestic						
		NO IRRIGATION								

NOTE: R—Denotes Regular Irrigation. F—Flood Irrigation.

Adequate Supply: Yes..... No..... Explain.....

Remarks.....

River Basin.....

Also in: Plat No. 40 Twp. 20N Rge 12e	Plat No. ..... Twp. ..... Rge.	Plat No. ..... Twp. ..... Rge. .....
Plat No. ..... Twp. ..... Rge.	Plat No. ..... Twp. ..... Rge.	Plat No. ..... Twp. ..... Rge. .....

Information From:
Walter Hyatt

6	5	4	3	2	1
7	8	9	10	11	12
18	17	16	15	14	13
19	20	21	22	23	24
30	29	28	27	26	25
31	32	33	34	35	36

Land Ownership.....

F-1-A—5M—

County Chouteau

Farm Checked: Date 9-26-63

By Vaughn

Legal Land Owner Knottnerus Inc.

Operator Leonard & Otto Knotterus

STATE OF MONTANA
STATE ENGINEERS OFFICE
Water Resources Survey

T. 26N R. 11E Plat No. 39

Photo No. 9R-121

Address

Address Virgelle

Water is delivered by:— 1. Private System; 2. Ditch Company; 3. State Project; 4. Federal Project; 5. Irrigation District

App. No. Decree No.	NAME OF APPROPRIATOR TO WHOM DECREED	NAME OF STREAM	Date App. Date Priority	Miner's Inches	In Use	NAME OF DITCH (Water Delivered By)	No.	R/F	Present Irr. Acres	Irrigable Acres
A-730	Virgil & Ella Blankenbaker	Missouri River	2-15-08	8cfs	yes	Knottnerus pump,D.,Spr.	1	R	180	8
A-739	Hillenius & Klass,Otto									
	Knotternus	Missouri River	10-20-60	8cfs	yes	"	1	R		
A-1063	Ella M. Blankenbaker	Two Mile Coulee	4-25-98	all	yes	Knottnerus Ditch	1	F		
A-1064	"	"	5-8-98	250	yes	"	1	F		
A-1110	"	Coulee Sec. 1,2	3-3-04	4cfs	no					

NOTE: R—Denotes Regular Irrigation. F—Flood Irrigation.

Adequate Supply: Yes..... No..... Explain.....

Remarks.....

River Basin.....

Also in: Plat No. 25 Twp. 27N Rge. 12E	Plat No..... Twp..... Rge.....	Plat No..... Twp..... Rge.....
Plat No. 40 Twp. 26N Rge. 12E	Plat No..... Twp..... Rge.....	Plat No..... Twp..... Rge.....

Information From:

Knottnerus, Leonard

6	5	4	3	2	1
7	8	9	10	11	12
18	17	16	15	14	13
19	20	21	22	23	24
30	29	28	27	26	25
31	32	33	34	35	36

Land Ownership

F-1-A—5M—

County Choueau

Farm Checked: Date 9-30-63

By Vaughn

STATE OF MONTANA
STATE ENGINEERS OFFICE
Water Resources Survey

T 26N R 11E Plat No. 39

Photo No. 9R-6,8,117,8R-49

Legal Land Owner Chas. W. Lipperd Address Loma

Operator same Address

Water is delivered by:— 1. Private System; 2. Ditch Company; 3. State Project; 4. Federal Project; 5. Irrigation District

App. No. Decree No.	NAME OF APPROPRIATOR TO WHOM DECREED	NAME OF STREAM	Date App. Date Priority	Miner's Inches	In Use	NAME OF DITCH (Water Delivered By)	No.	R/F	Present Irr. Acres	Irrigable Acres
A-938	Robt. Thompson	Six Mile Coulee	3-10-10	15cfs	stock					

NOTE: R—Denotes Regular Irrigation. F—Flood Irrigation.

Adequate Supply: Yes..... No..... Explain.....

Remarks.....

River Basin.....

Also in: Plat No. 53 Twp. 25N Rge. 10E	Plat No. ..... Twp. ..... Rge.	Plat No. ..... Twp. ..... Rge. .....
Plat No. 38 Twp. 26N Rge. 10E	Plat No. ..... Twp. ..... Rge.	Plat No. ..... Twp. ..... Rge. .....

Information From:

Chas. Lippard

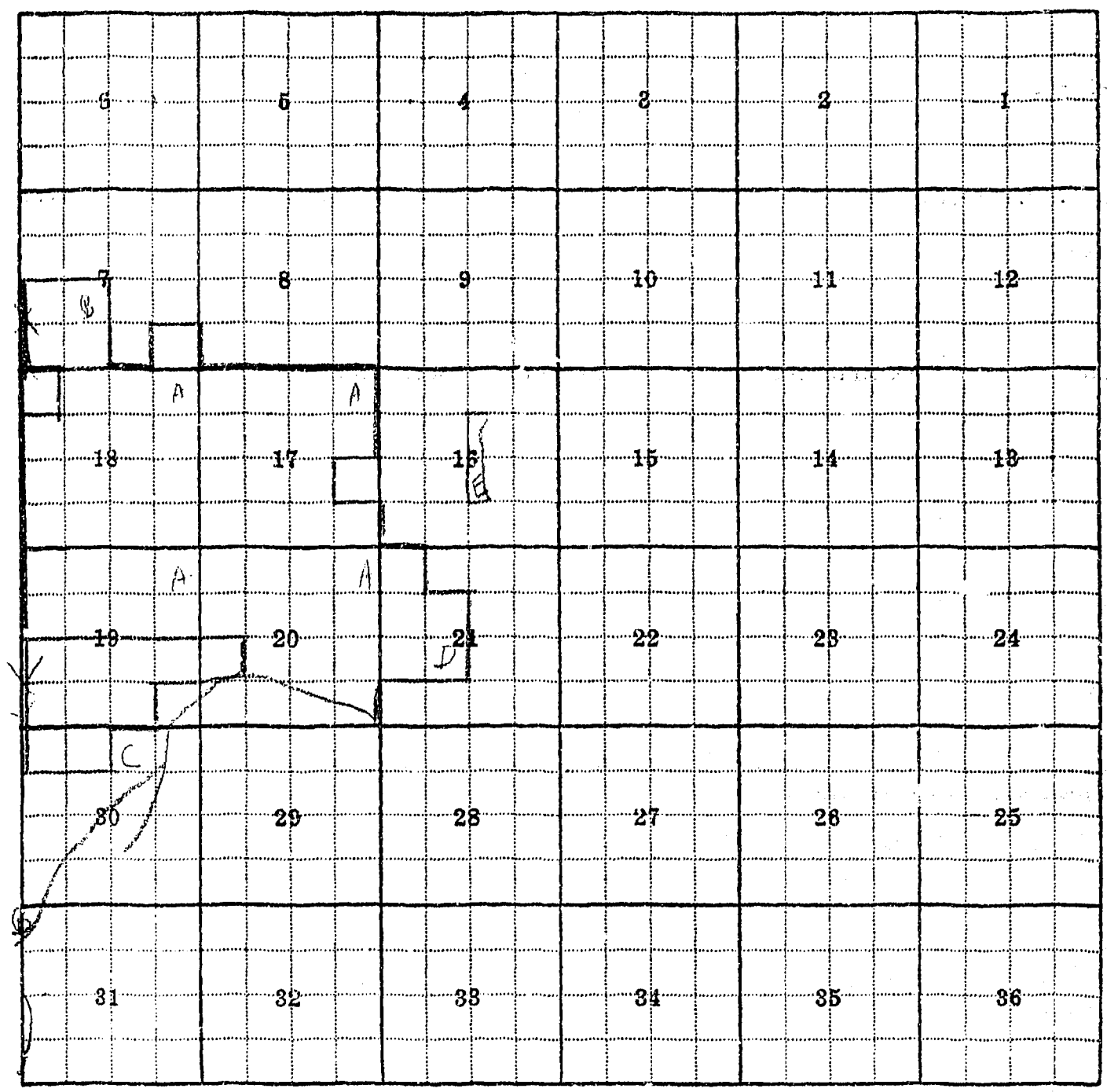

Land Ownership

F-1-A—5M—

County Chouteau

Farm Checked: Date 8-27-63

By Ken

STATE OF MONTANA
STATE ENGINEERS OFFICE
Water Resources Survey

T 26N R 11E Plat No 39

Photo No 9R-4,6,8R-53,54

Legal Land Owner George Meissner etal Address

Operator Rae C. Stevens Address Box 706, Big Sandy

Water is delivered by:— (1.) Private System; 2. Ditch Company; 3. State Project; 4. Federal Project; 5. Irrigation Distric

App. No. Decree No.	NAME OF APPROPRIATOR TO WHOM DECREED	NAME OF STREAM	Date App. Date Priority	Miner's Inches	In Use	NAME OF DITCH (Water Delivered By)	No.	R/F	Present Irr. Acres	Irrig. Acr
A-762	John G. Thain	Missouri River	9-19-01	3cfs	yes	Pump & ditch & Spr.	1	R	67	14
* A-1306	Wm.B. Shanks	Coulee Sec. 14,15	6-27-01	3cfs	yes	dike	1	F	27	0
A-761	John G. Thain	Missouri River	9-27-93	1000	no					

NOTE: R—Denotes Regular Irrigation. F—Flood Irrigation.

Adequate Supply: Yes ..... No ..... Explain .....

Remarks *Spring runoff picked up by dike and held on part of this land.

River Basin

Also in: Plat No. Twp. Rge.	Plat No. Twp. Rge.	Plat No. Twp. Rge.
Plat No. Twp. Rge.	Plat No. Twp. Rge.	Plat No. Twp. Rge.

Information From:

Rae Stevens

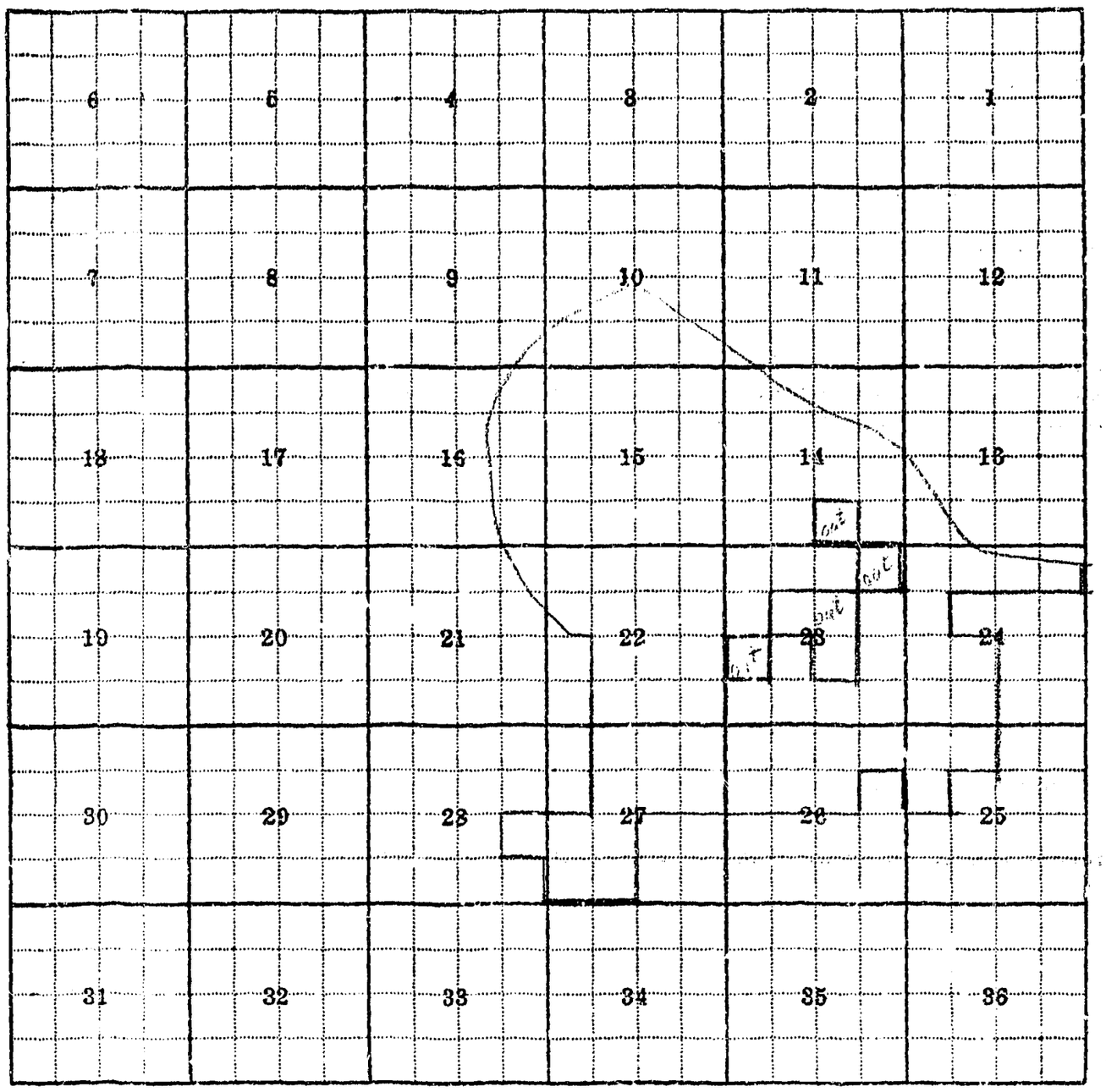

Land Ownership

F-1-A—5M—1-62—7448

County Chouteau

Farm Checked: Date 9-30-63

By Vaughn

STATE OF MONTANA
STATE ENGINEERS OFFICE
Water Resources Survey

T 26N R 11E Plat No

Photo No. 9R-119,117

Legal Land Owner Fred A. Schlack etux Address Fort Benton

Operator Address

Water is delivered by:— 1. Private System; 2. Ditch Company; 3. State Project; 4. Federal Project; 5. Irrigation Di

App. No. Decree No.	NAME OF APPROPRIATOR TO WHOM DECREED	NAME OF STREAM	Date App. Date Priority	Miner's Inches	In Use	NAME OF DITCH (Water Delivered By)	No.	R/F	Present Irr. Acres
A-1160	Frank Garrett	Coulee Sec.4,5;9	6-24-03	3cfs	stock				

NOTE: R—Denotes Regular Irrigation. F—Flood Irrigation.

Adequate Supply: Yes..... No..... Explain.....

Remarks.....

River Basin.....

Also in: Plat No..... Twp..... Rge.....	Plat No..... Twp..... Rge.....	Plat No..... Twp..... Rge.....
Plat No..... Twp..... Rge.....	Plat No..... Twp..... Rge.....	Plat No..... Twp..... Rge.....

Information From:
Field Survey

19

rict

rigable Acres

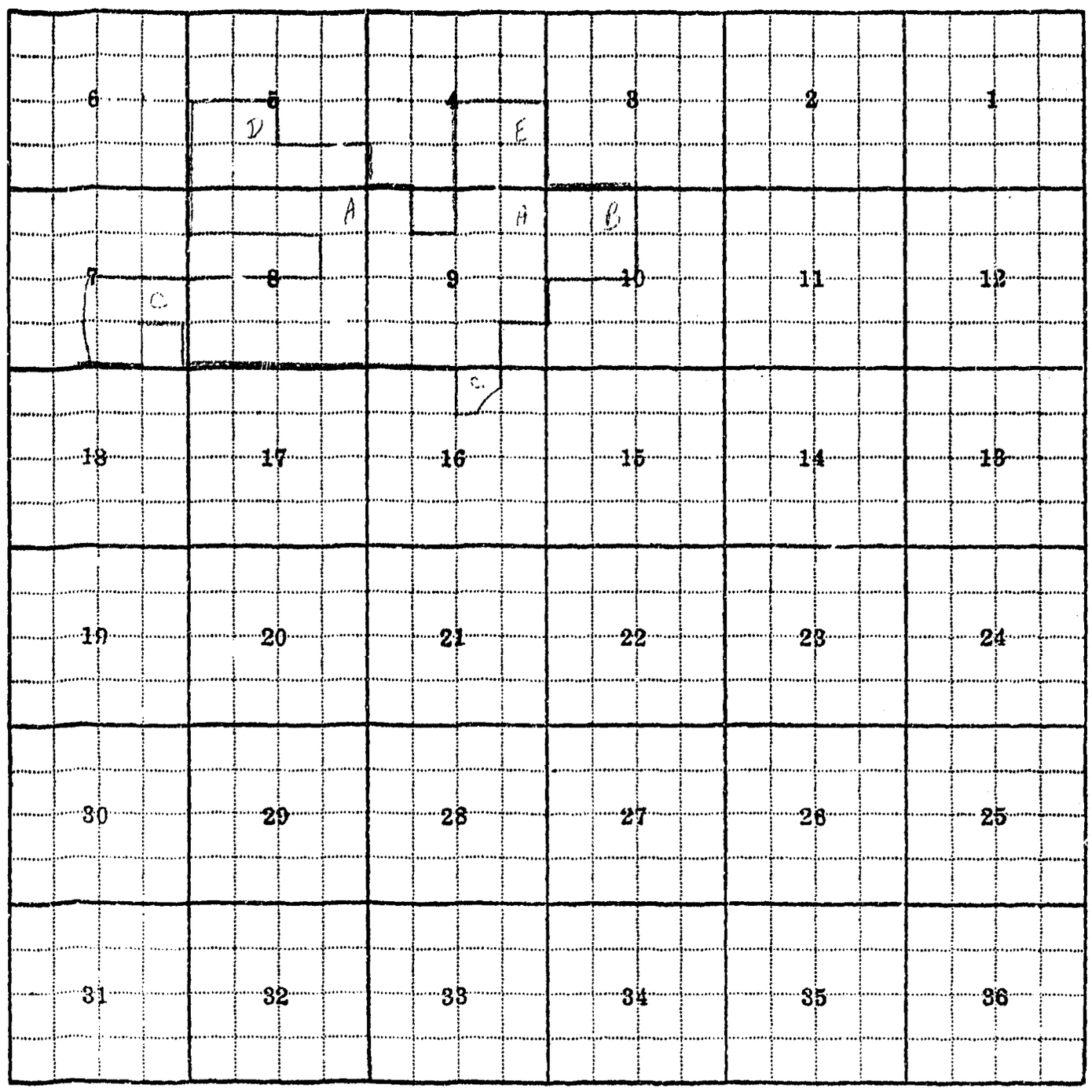

Land Ownership

F-1-A—5M—1-62—7448

County Chouteau

Farm Checked: Date 9-27-63

By Vaughn

STATE OF MONTANA
STATE ENGINEERS OFFICE
Water Resources Survey

T. 26N R. 11E Plat No. 39

Photo No. 9R-6, 8R-51

Legal Land Owner C. G. Stranahan Address Fort Benton

Operator same Address

Water is delivered by:— 1. Private System; 2. Ditch Company; 3. State Project; 4. Federal Project; 5. Irrigation District

App. No. Decree No.	NAME OF APPROPRIATOR TO WHOM DECREED	NAME OF STREAM	Date App. Date Priority	Miner's Inches	In Use	NAME OF DITCH (Water Delivered By)	No.	R/F	Present Irr. Acres	Irrigable Acres
A-760	Stranahan L.&L. Co.	Missouri River	10-27-35	311.20		Stranahan Pump & D.	1	R	227	

NOTE: R—Denotes Regular Irrigation. F—Flood Irrigation.

Adequate Supply: Yes..... No..... Explain.....

Remarks.....

.....River Basin.....

Also in: Plat No..... Twp..... Rge.....	Plat No..... Twp..... Rge.....	Plat No..... Twp..... Rge.....
Plat No..... Twp..... Rge.....	Plat No..... Twp..... Rge.....	Plat No..... Twp..... Rge.....

Information From:
C. G. Stranahan

o. 39

District

Irrigable Acres

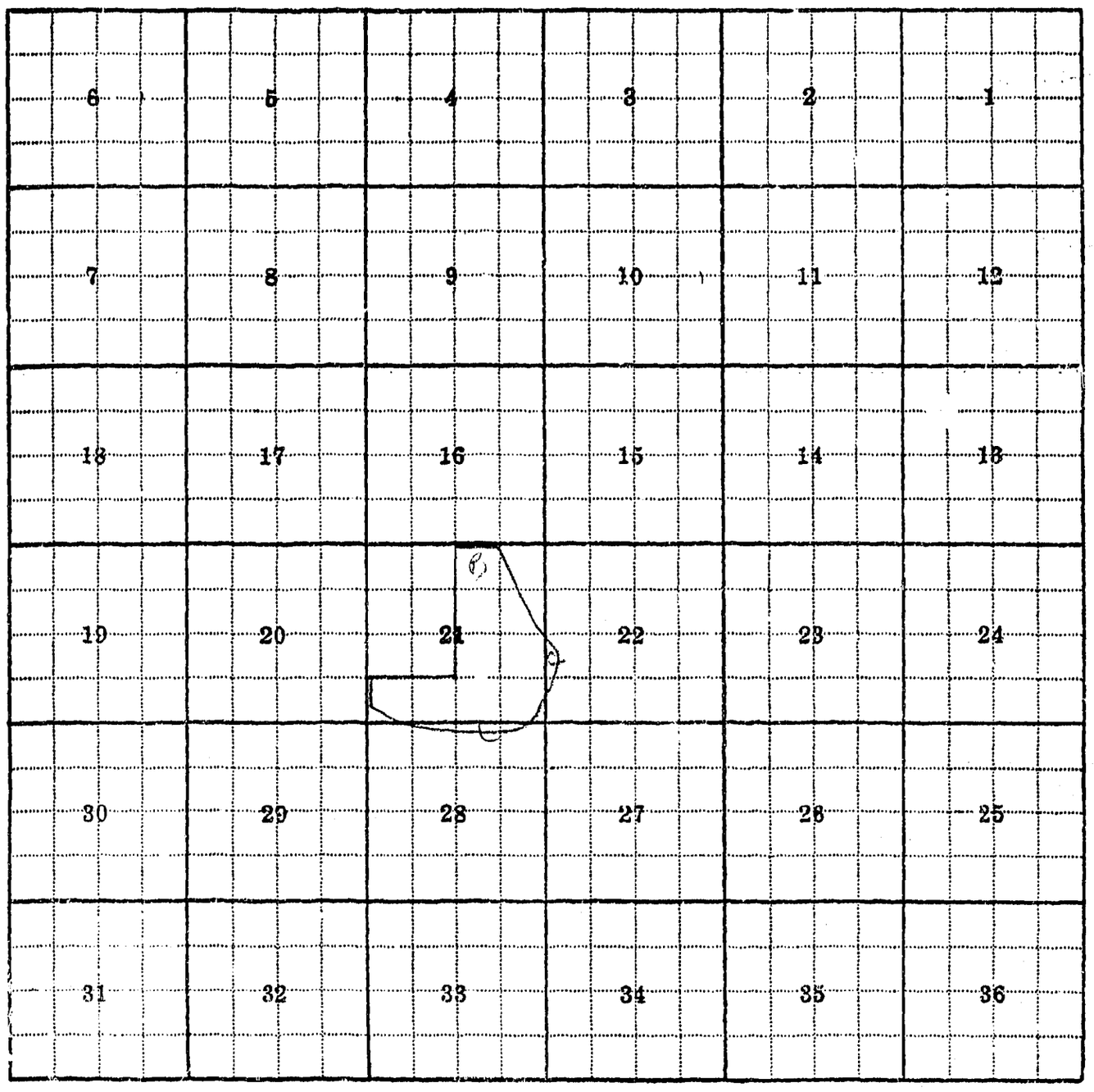

Land Ownership

40
26N 12E

F-1-A—5M—

County Chouteau

Farm Checked: Date 8-28-63

By Ken

STATE OF MONTANA
STATE ENGINEERS OFFICE
Water Resources Survey

T 26N R 12E Plat No 40

Photo No 8R-58,9,8R-123, 9R

Legal Land Owner Waden C. Fultz Address

Operator Wilbur O. Fultz Address Fort Benton

Water is delivered by:— 1. Private System; 2. Ditch Company; 3. State Project; 4. Federal Project; 5. Irrigation District

App. No. Decree No.	NAME OF APPROPRIATOR TO WHOM DECREED	NAME OF STREAM	Date App. Date Priority	Miner's Inches	In Use	NAME OF DITCH (Water Delivered By)	No.	R/F	Present Irr. Acres	Irrigal Acre
A-1197	John T. Isaacson	Coulee Sec.12 & 13	12-2-11	80	no					

NOTE: R—Denotes Regular Irrigation. F—Flood Irrigation.

Adequate Supply: Yes..... No..... Explain .....

Remarks.....

River Basin.....

Also in: Plat No..... Twp..... Rge.....	Plat No..... Twp..... Rge.....	Plat No..... Twp..... Rge.....
Plat No..... Twp..... Rge.....	Plat No..... Twp..... Rge.....	Plat No..... Twp..... Rge.....

Information From:
Wilbur Fultz

Plat No. 40

R-123, 9R-127

ation District

resent Acres	Irrigable Acres

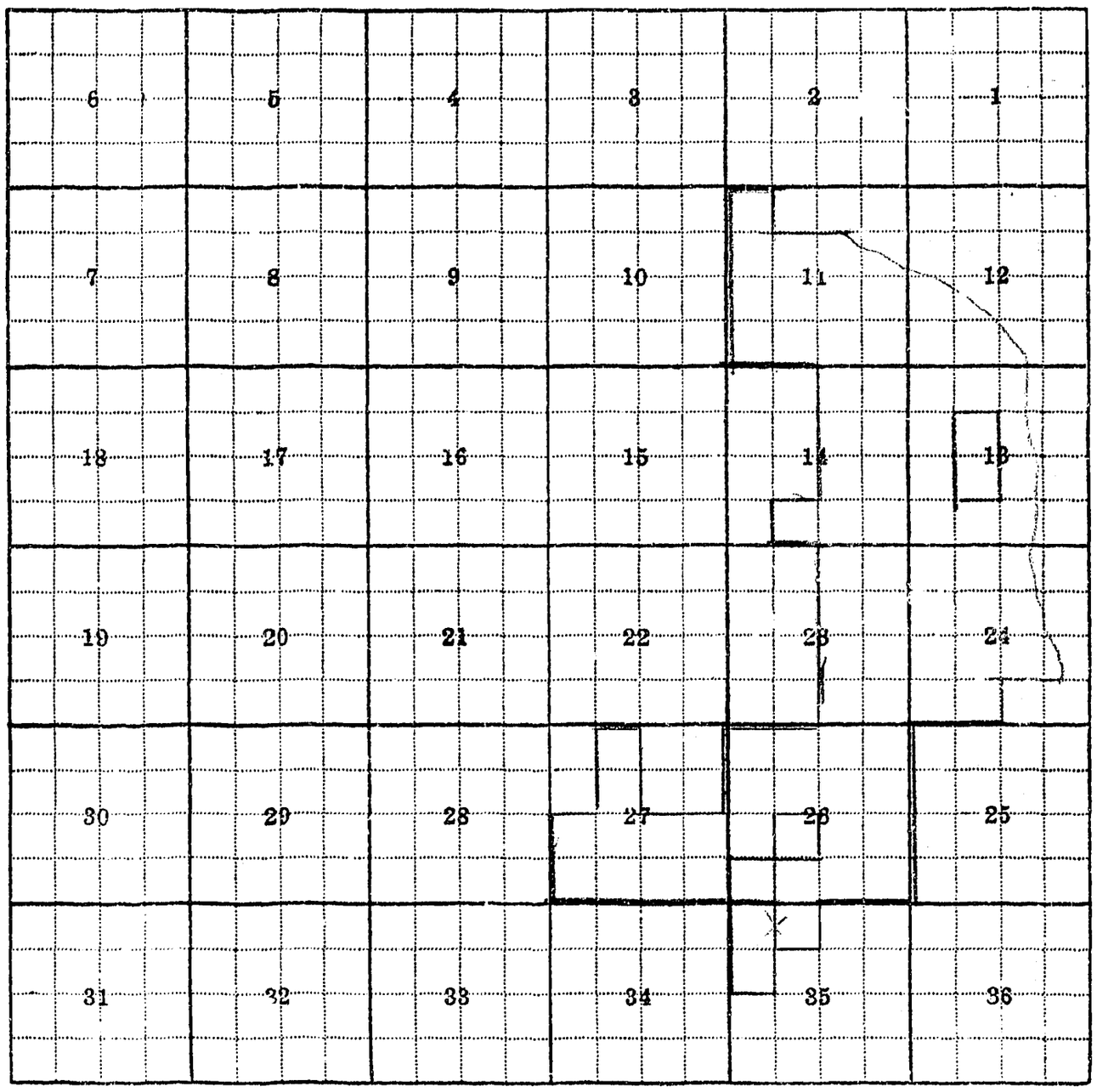

Land Ownership

F-1-A—5M—

County Chouteau

Farm Checked: Date 8-27-63

By Ken

STATE OF MONTANA
STATE ENGINEERS OFFICE
Water Resources Survey

T. 26N R. 12E Plat No. 40

Photo No. 8R-127,55,56

Legal Land Owner Walter C. Hyatt Address

Operator same Address

Water is delivered by:— 1. Private System; 2. Ditch Company; 3. State Project; 4. Federal Project; 5. Irrigation District

App. No. Decree No.	NAME OF APPROPRIATOR TO WHOM DECREED	NAME OF STREAM	Date App. Date Priority	Miner's Inches	In Use	NAME OF DITCH (Water Delivered By)	No.	R/F	Present Irr. Acres	Irrigable Acres
GW-101	Water & Clefa Hyatt	Well			stock					
GW-102	"	"			stock					

NOTE: R—Denotes Regular Irrigation. F—Flood Irrigation.

Adequate Supply: Yes..... No..... Explain

Remarks

River Basin

Also in: Plat No. 31 Twp. 26N Rge. 11E	Plat No. Twp. Rge.	Plat No. Twp. Rge.
Plat No. Twp. Rge.	Plat No. Twp. Rge.	Plat No. Twp. Rge.

Information From:
Walter Hyatt

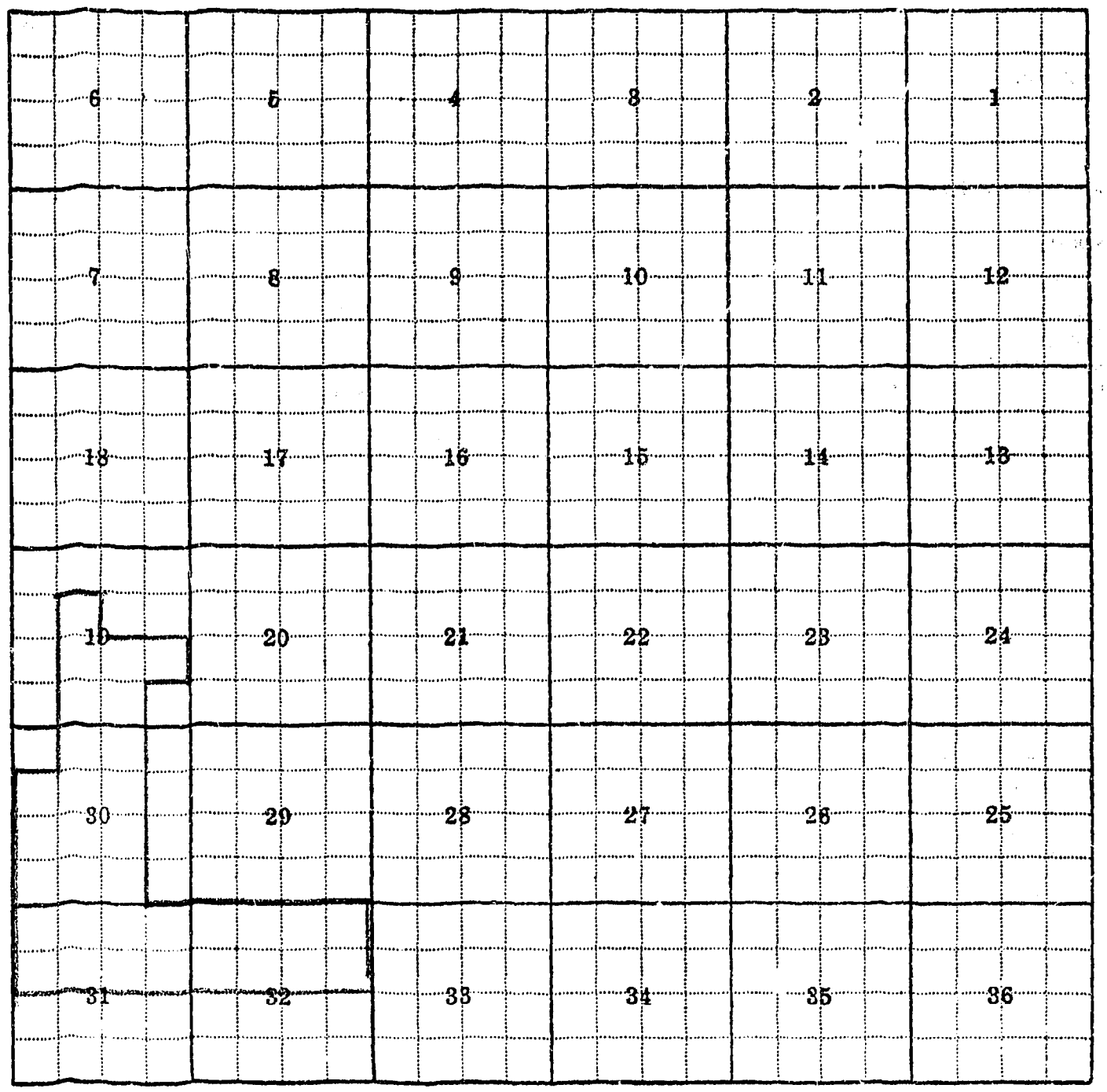

Land Ownership

F-1-A—bM--

County Chouteau

Farm Checked: Date 9-26-63

By Vaughn

STATE OF MONTANA
STATE ENGINEERS OFFICE
Water Resources Survey

T 26N R 12E Plat No. 40

Photo No. 9R-123, 8R-127

Legal Land Owner Knotternus Inc. Address Virgelle

Operator Leonard & Otto Knottnerus Address

Water is delivered by:— 1. Private System; 2. Ditch Company; 3. State Project; 4. Federal Project; 5. Irrigation District

App. No. Decree No.	NAME OF APPROPRIATOR TO WHOM DECREED	NAME OF STREAM	Date App. Date Priority	Miner's Inches	In Use	NAME OF DITCH (Water Delivered By)	No.	R/F	Present Irr. Acres	Irrigable Acres
A-730	Virgil & Ella Blankenbaker	Missouri River	7-15-08	8cfs	yes	Knottnerus pump, Dtc.	1	R=	106	5
A-739	Hellenius & Klaas, Otto	" "	10-20-60	8cfs	yes	Spr.				
A-1110	Ella Blankenbaker	Coulee Sec. 1 & 2	3-3-04	4cfs	stock					

NOTE: R—Denotes Regular Irrigation. F—Flood Irrigation.

Adequate Supply: Yes..... No..... Explain.....

Remarks.....

River Basin.....

Also in:								
Plat No. 39	Twp. 26N	Rge. 11E	Plat No.	Twp.	Rge.	Plat No.	Twp.	Rge.
Plat No. 25	Twp. 27N	Rge. 12E	Plat No.	Twp.	Rge.	Plat No.	Twp.	Rge.

Information From:
Leonard Knottnerus

6	5	4	3	2	1
7	8	9	10	11	12
18	17	16	15	14	13
19	20	21	22	23	24
30	29	28	27	26	25
31	32	33	34	35	36

Land Ownership

F-1-A—5M—

County Chouteau

Farm Checked: Date 10-16-63

By Bill

STATE OF MONTANA
STATE ENGINEERS OFFICE
Water Resources Survey

T 26N R 12E Plat No. 40

Photo No. 8R-123

Legal Land Owner Wilbur & Bernice Lanning Address Big Sandy

Operator same Address

Water is delivered by:— (1.) Private System; 2. Ditch Company; 3. State Project; 4. Federal Project; 5. Irrigation District

App. No. Decree No.	NAME OF APPROPRIATOR TO WHOM DECREED	NAME OF STREAM	Date App. Date Priority	Miner's Inches	In Use	NAME OF DITCH (Water Delivered By)	No.	R/F	Present Irr. Acres	Irrigab Acres
A-324	August M. Battram	Crooked Coulee	6-15-03	4cfs	no					
A-737	August Joppe	Missouri River	4-5-09	10cfs	yes					
A-743	Wilbur R. L enning	"	4-15-48	160	yes	Lenning Ditch	1	R	20	

NOTE: R—Denotes Regular Irrigation. F—Flood Irrigation.

Adequate Supply: Yes..... No..... Explain.....

Remarks.....

.....River Basin.....

Also in: Plat No..... Twp..... Rge.....	Plat No..... Twp..... Rge.....	Plat No..... Twp..... Rge.....
Plat No..... Twp..... Rge.....	Plat No..... Twp..... Rge.....	Plat No..... Twp..... Rge.....

Information From:
Wilbur Lanning

6	5	4	3	2	1
7	8	9	10	11	12
18	17	16	15	14	13
19	20	21	22	23	24
30	29	28	27	26	25
31	32	33	34	35	36

D

A

Land Ownership

F-1-A—5M—

County Chouteazu

Farm Checked: Date 8-28-63

By Ken

STATE OF MONTANA
STATE ENGINEERS OFFICE
Water Resources Survey

T 26N R 12E Plat No 40

Photo No 8R-125,127,57

Legal Land Owner Ernest Jerry Address Fort Benton

Operator same Address

Water is delivered by:— 1. Private System; 2. Ditch Company; 3. State Project; 4. Federal Project; 5. Irrigation District

App. No. Decree No.	NAME OF APPROPRIATOR TO WHOM DECREED	NAME OF STREAM	Date App. Date Priority	Miner's Inches	In Use	NAME OF DITCH (Water Delivered By)	No.	R/F	Present Irr. Acres	Irrigable Acres
A-615	John T. Isaacson	Kelley Coulee	11-3-98	200	stock					

NOTE: R—Denotes Regular Irrigation. F—Flood Irrigation.

Adequate Supply: Yes..... No..... Explain.....

Remarks.....

.....River Basin.....

Also in: Plat No..... Twp..... Rge.....	Plat No..... Twp..... Rge.....	Plat No..... Twp..... Rge.....
Plat No..... Twp..... Rge.....	Plat No..... Twp..... Rge.....	Plat No..... Twp..... Rge.....

Information From:
Wilbur Fultz

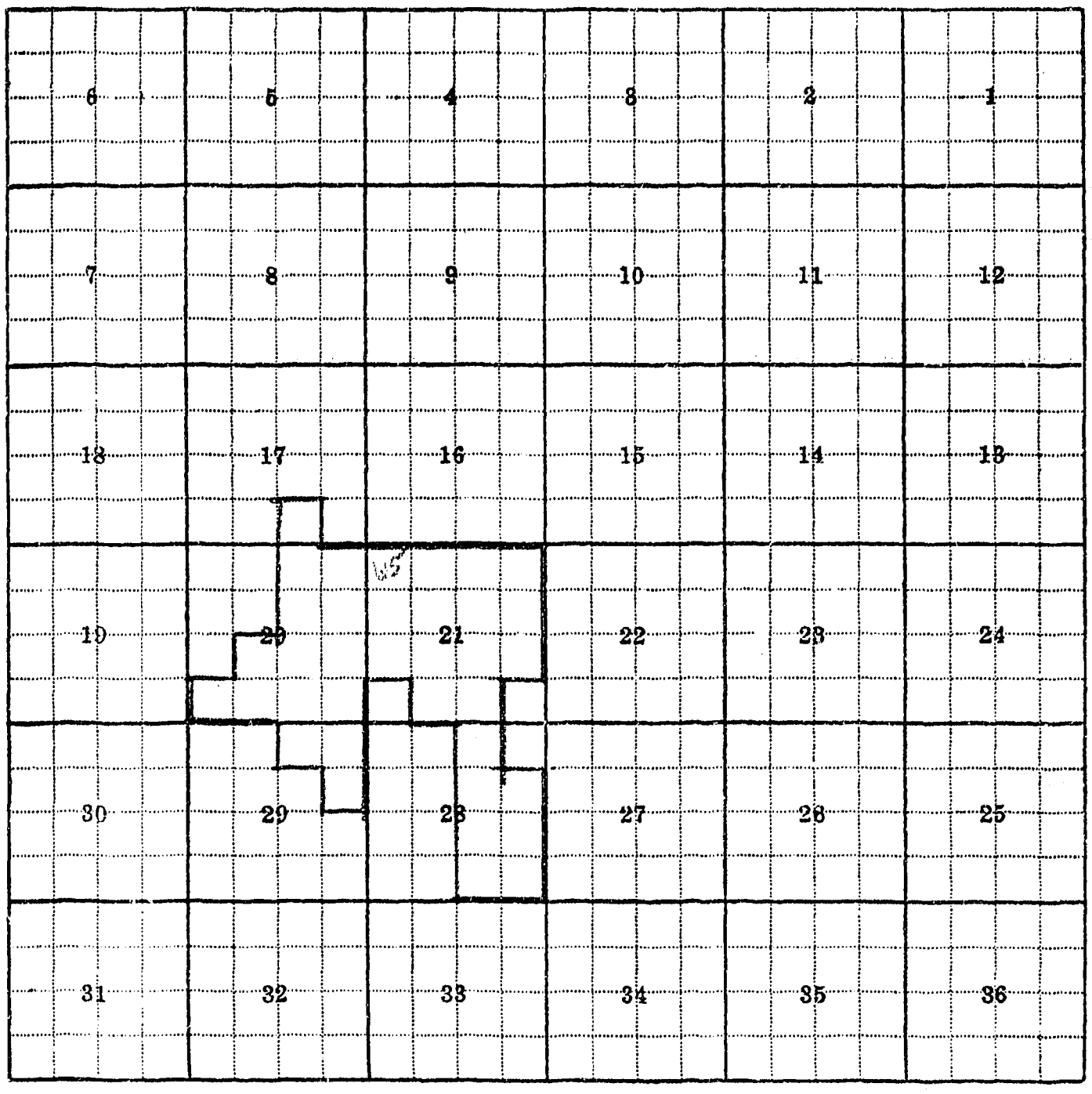

Land Ownership

F-1-A—5M—

County Chouteau

Farm Checked: Date 9-26-63

By Vaughn

STATE OF MONTANA
STATE ENGINEERS OFFICE
Water Resources Survey

T 26N R 12E Plat No. 40

Photo No. 9R-127,123

Legal Land Owner Gelnn & Helen Terry Address Virgelle

Operator same Address

Water is delivered by:— 1. Private System; 2. Ditch Company; 3. State Project; 4. Federal Project; 5. Irrigation District

App. No. Decree No.	NAME OF APPROPRIATOR TO WHOM DECREED	NAME OF STREAM	Date App. Date Priority	Miner's Inches	In Use	NAME OF DITCH (Water Delivered By)	No.	R/F	Present Irr. Acres	Irrigable Acres
A-847	Edward Sullivan	Little Big Sandy Cr.	5-30-96	400	stock					

NOTE: R—Denotes Regular Irrigation. F—Flood Irrigation.

Adequate Supply: Yes..... No..... Explain.....

Remarks.....

River Basin.....

Also in: Plat No..... Twp..... Rge.....	Plat No..... Twp..... Rge.....	Plat No..... Twp..... Rge.....
Plat No..... Twp..... Rge.....	Plat No..... Twp..... Rge.....	Plat No..... Twp..... Rge.....

Information From:

Glenn Terry

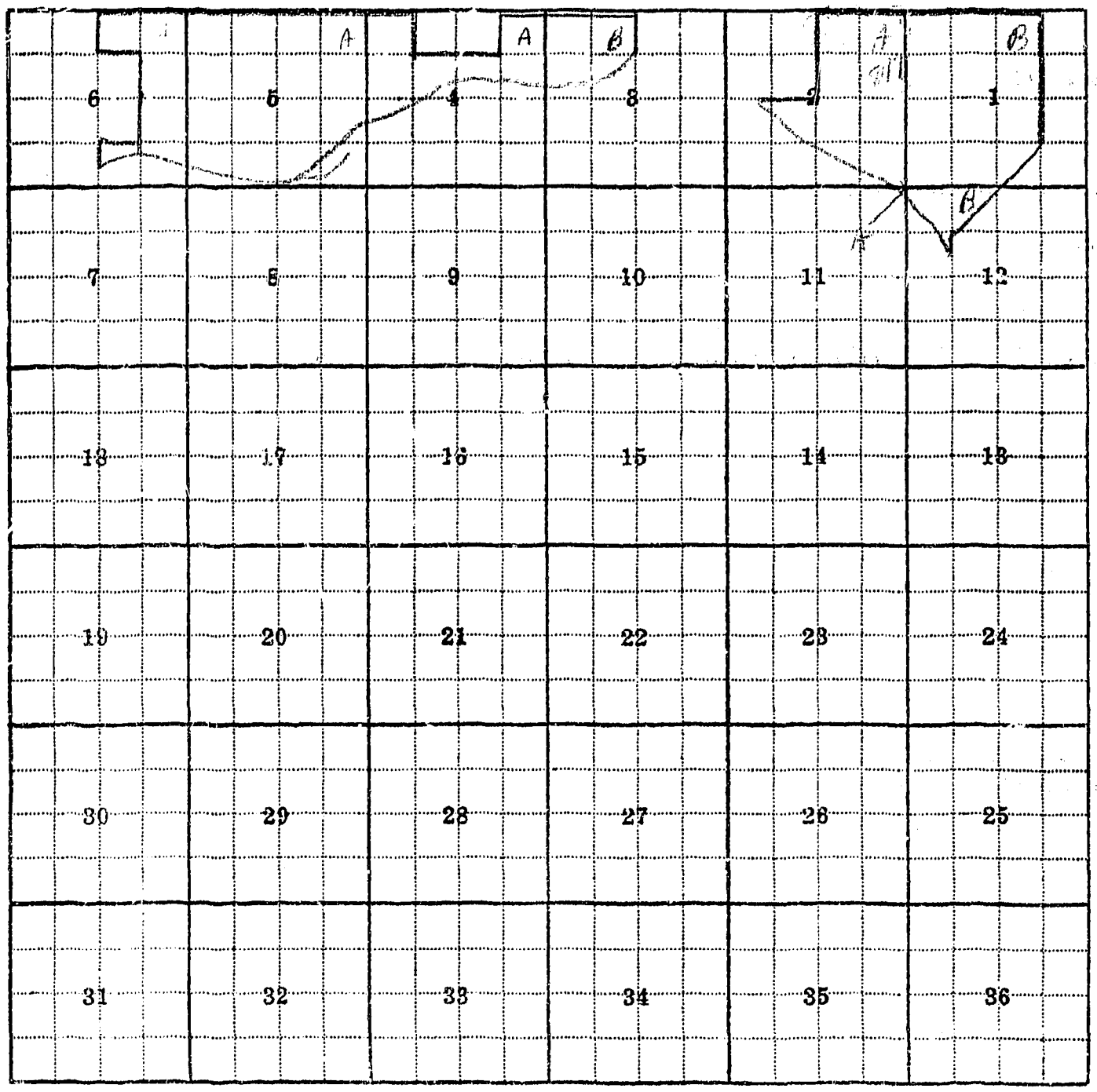

Land Ownership.....

41
26N 13E

F-1-A—5M—

County Chouteau

Farm Checked: Date 10-15-63

By Bill

STATE OF MONTANA
STATE ENGINEERS OFFICE
Water Resources Survey

T. 26N R. 13E Plat No. 41

Photo No. 8R-64,65

Legal Land Owner Clarence & Margaret Allderdice Address Big Sandy

Operator same Address

Water is delivered by:— 1. Private System; 2. Ditch Company; 3. State Project; 4. Federal Project; 5. Irrigation District

App. No. Decree No.	NAME OF APPROPRIATOR TO WHOM DECREED	NAME OF STREAM	Date App. Date Priority	Miner's Inches	In Use	NAME OF DITCH (Water Delivered By)	No.	R/F	Present Irr. Acres	Irrigable Acres
A-325	Anna S. Gravert	Crooked Coulee	5-11-07	10cfs	part	no				

NOTE: R—Denotes Regular Irrigation. F—Flood Irrigation.

Adequate Supply: Yes..... No..... Explain.....

Remarks.....

River Basin.....

Also in: Plat No. Twp. Rge.	Plat No. Twp. Rge.	Plat No. Twp. Rge.
Plat No. Twp. Rge.	Plat No. Twp. Rge.	Plat No. Twp. Rge.

Information From:
Field Check

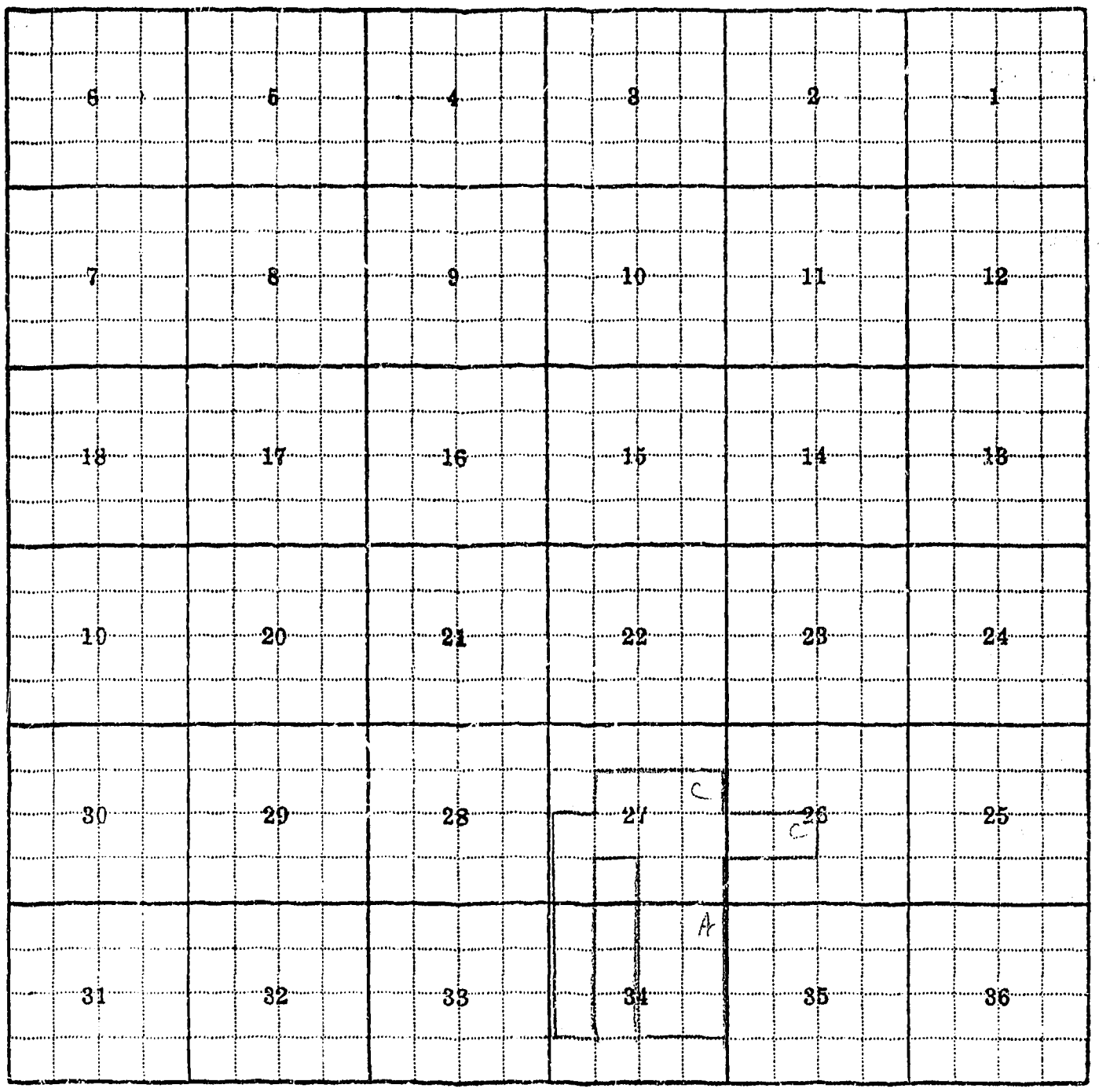

Land Ownership

F-1-A—5M—

County Chouteau

Farm Checked: Date 10-15-63

By Bill

STATE OF MONTANA
STATE ENGINEERS OFFICE
Water Resources Survey

T 26N R 13E Plat No. 41

Photo No. 8R-65,66,117

Legal Land Owner Howard Allderdice Address Big Sandy

Operator same Address

Water is delivered by:— 1. Private System; 2. Ditch Company; 3. State Project; 4. Federal Project; 5. Irrigation District

App. No. Decree No.	NAME OF APPROPRIATOR TO WHOM DECREED	NAME OF STREAM	Date App. Date Priority	Miner's Inches	In Use	NAME OF DITCH (Water Delivered By)	No.	R/F	Present Irr. Acres	Irrigable Acres
A-1382	James R. Brattam	BigSpr.NW¼NE¼Sec.25	6-15-03	4cfs	no					

NOTE: R—Denotes Regular Irrigation. F—Flood Irrigation.

Adequate Supply: Yes..... No..... Explain.....

Remarks.....

River Basin.....

Also in: Plat No..... Twp..... Rge.....	Plat No..... Twp..... Rge.....	Plat No..... Twp..... Rge.....
Plat No..... Twp..... Rge.....	Plat No..... Twp..... Rge.....	Plat No..... Twp..... Rge.....

Information From:

Field Check

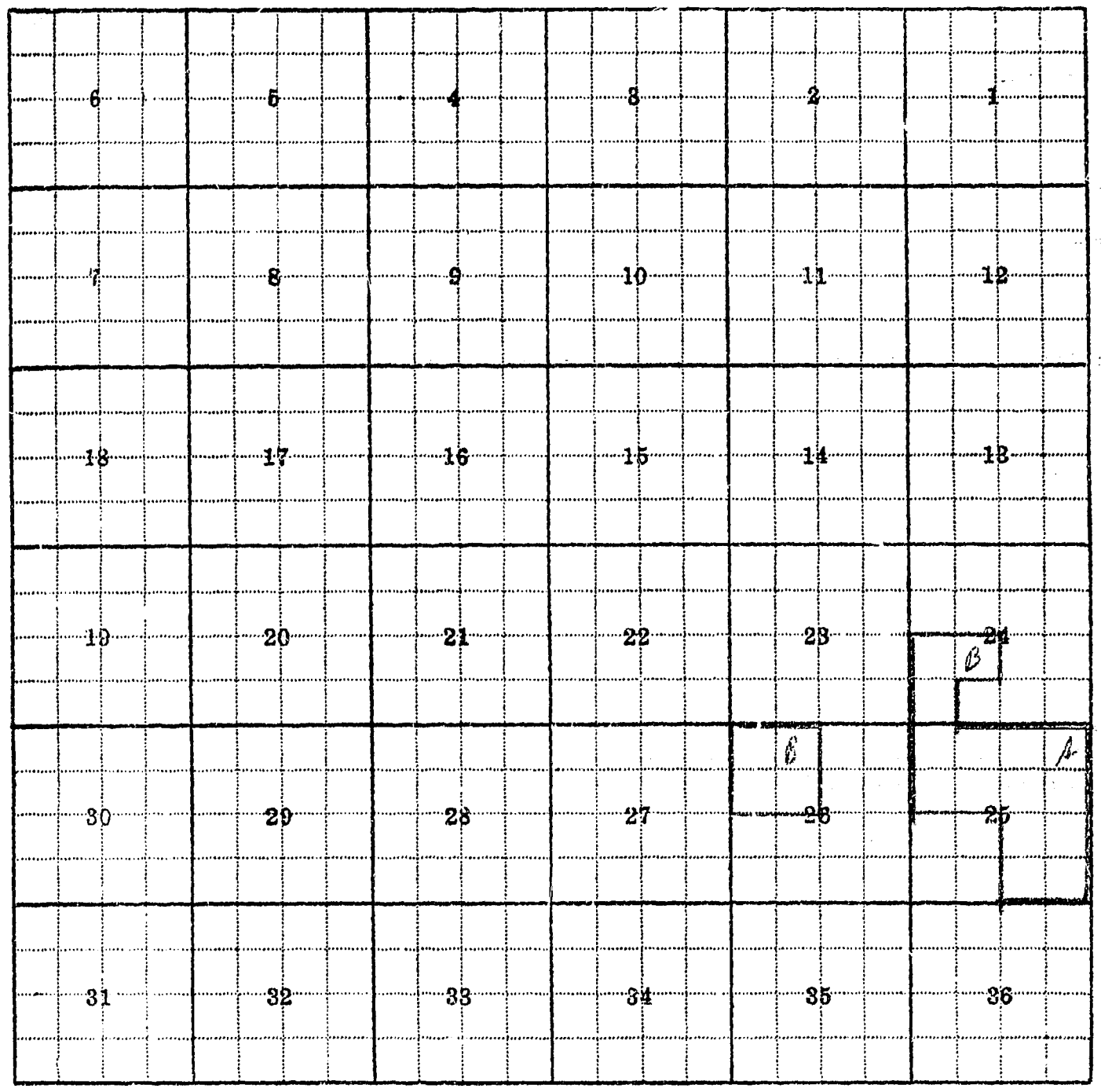

Land Ownership

F-1-A—5M—

County Chouteau

Farm Checked: Date 10-15-63

By Bill

STATE OF MONTANA
STATE ENGINEERS OFFICE
Water Resources Survey

T. 26N R. 13E Plat No. 41

Photo No. 8R-119,63,64

Legal Land Owner J. N. Allderdice etux Address Big Sandy

Operator same Address

Water is delivered by:— 1. Private System; 2. Ditch Company; 3. State Project; 4. Federal Project; 5. Irrigation District

App. No. Decree No.	NAME OF APPROPRIATOR TO WHOM DECREED	NAME OF STREAM	Date App. Date Priority	Miner's Inches	In Use	NAME OF DITCH (Water Delivered By)	No.	R/F	Present Irr. Acres	Irrigable Acres
A-1409	Henry Jappe	Spr. NE¼NW¼ Sec.32	12-9-99	2cfs	no					

NOTE: R—Denotes Regular Irrigation. F—Flood Irrigation.

Adequate Supply: Yes..... No..... Explain.....

Remarks.....

River Basin.....

Also in: Plat No..... Twp..... Rge.....	Plat No..... Twp..... Rge.....	Plat No..... Twp..... Rge.....
Plat No..... Twp..... Rge.....	Plat No..... Twp..... Rge.....	Plat No..... Twp..... Rge.....

Information From:
Field Check

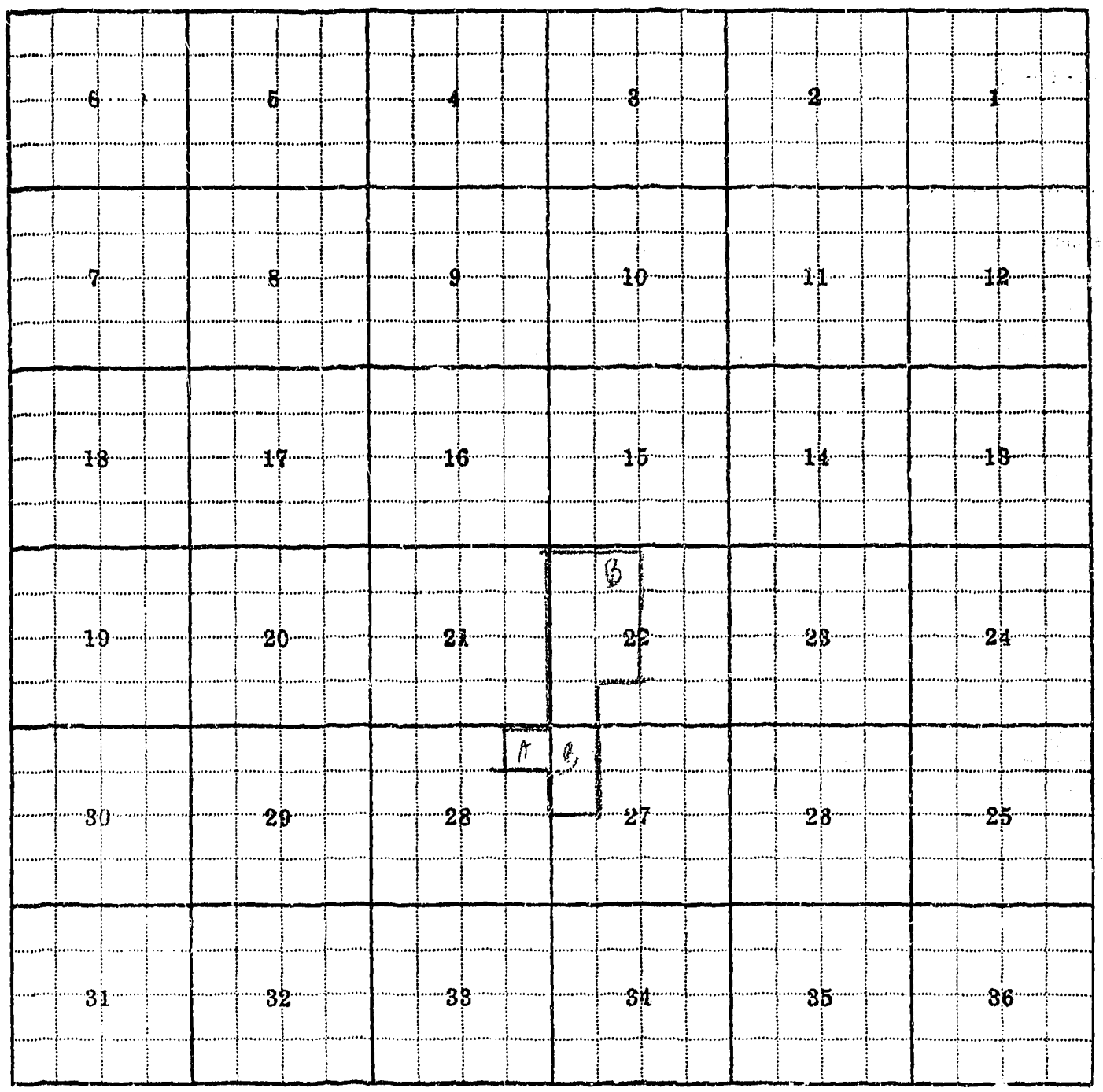

Land Ownership

F-1-A—5M—

County Chouteau

Farm Checked: Date 8-28-63

By Ken

STATE OF MONTANA
STATE ENGINEERS OFFICE
Water Resources Survey

T. 26N R. 13E Plat No. 41

Photo No. 8R-61

Legal Land Owner W.C. Fultz Address

Operator Wilbur O. Fultz Address Fort Beton

Water is delivered by:— 1. Private System; 2. Ditch Company; 3. State Project; 4. Federal Project; 5. Irrigation District

App. No. Decree No.	NAME OF APPROPRIATOR TO WHOM DECREED	NAME OF STREAM	Date App. Date Priority	Miner's Inches	In Use	NAME OF DITCH (Water Delivered By)	No.	R/F	Present Irr. Acres	Irrigable Acres
A-1095	Geo. W. Atlen	Coulee Sec. 31	9-17-00	80	no					

NOTE: R—Denotes Regular Irrigation. F—Flood Irrigation.

Adequate Supply: Yes..... No..... Explain

Remarks

River Basin

Also in: Plat No. 40 Twp. 26N Rge. 12E	Plat No. Twp. Rge.	Plat No. Twp. Rge.
Plat No. Twp. Rge.	Plat No. Twp. Rge.	Plat No. Twp. Rge.

Information From:
Wilbur Fultz

6	5	4	3	2	1
7	8	9	10	11	12
18	17	16	15	14	13
19	20	21	22	23	24
30	29	28	27	26	25
31	32	33	34	35	36

Land Ownership.

F-1-A—5M—

County Choteau

Farm Checked: Date 11-4-63

By Bill

STATE OF MONTANA
STATE ENGINEERS OFFICE
Water Resources Survey

T 26N R 13E Flat No. 41

Photo No. 9R-133, 8R-117,65

Legal Land Owner Paul & Dessie Green Address Big Sandy

Operator Jerry Nepil, bought Address Big Sandy

Water is delivered by:— 1. Private System; 2. Ditch Company; 3. State Project; 4. Federal Project; 5. Irrigation District

App. No. Decree No.	NAME OF APPROPRIATOR TO WHOM DECREED	NAME OF STREAM	Date App. Date Priority	Miner's Inches	In Use	NAME OF DITCH (Water Delivered By)	No.	R/F	Present Irr. Acres	Irrigable Acres
A-188	Oleste E. Bly	Bly Coulee	12-28-12	45cfs	stock					
A-666	Celestia E. Bly	Lone Tree Coulee	10-20-09	35cfs	stock					

NOTE: R—Denotes Regular Irrigation. F—Flood Irrigation.

Adequate Supply: Yes..... No..... Explain.....

Remarks.....

.....River Basin.....

Al. Plat No..... Twp..... Rge.....	Plat No..... Twp..... Rge.....	Plat No. ..... Twp..... Rge.....
Plat No..... Twp..... Rge.....	Plat No..... Twp..... Rge.....	Plat No..... Twp..... Rge.....

Information From:
Mrs. Nepil

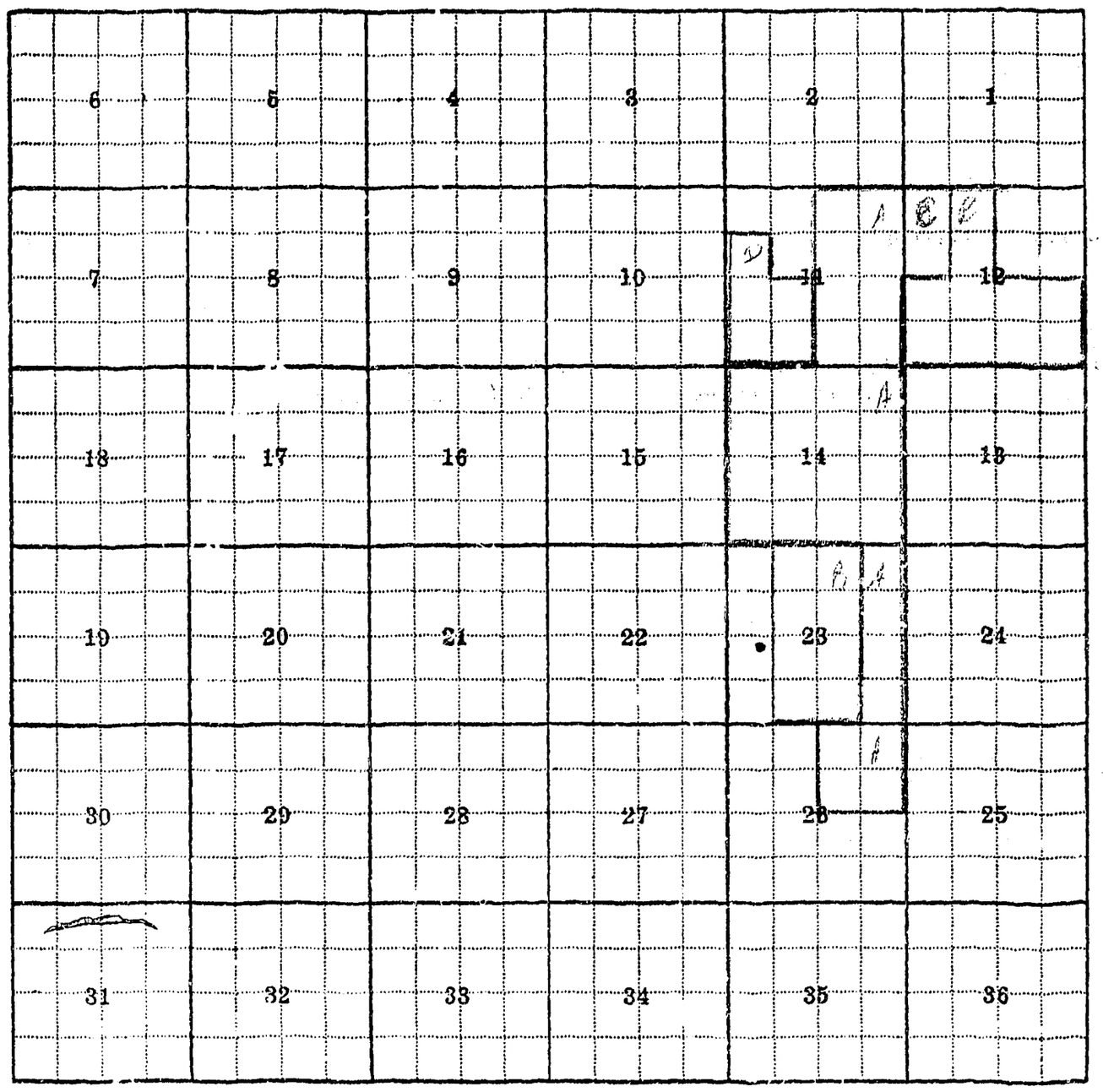

Land Ownership

F-1-A—5M—

County Chouteau=

Farm Checked: Date 10=15-63

By Bill

STATE OF MONTANA
STATE ENGINEERS OFFICE
Water Resources Survey

T 26N R 13E Plat No. 41

Photo No. 8R-61,62,121,119

Legal Land Owner Wilbur & Bernice Lanning Address Big Sandy

Operator same Address

Water is delivered by:— (1) Private System; 2. Ditch Company; 3. State Project; 4. Federal Project; 5. Irrigation District

App. No. Decree No.	NAME OF APPROPRIATOR TO WHOM DECREED	NAME OF STREAM	Date App. Date Priority	Miner's Inches	In Use	NAME OF DITCH (Water Delivered By)	No.	R/F	Present Irr. Acres	Irrigable Acres
A-324	Auguste M. Battram	Crooked Coulee	6-15-03	4cfs	no					
A-741	Wilbur R. Lenning	Missouri River	4-15-48	60	yes	Lanning Spr.	1	R	11	
A-742	"	"	4-15-51	20	yes					

NOTE: R—Denotes Regular Irrigation. F—Flood Irrigation.

Adequate Supply: Yes ✓ No ..... Explain .....

Remarks .....

River Basin .....

Also in: Plat No. ..... Twp. ..... Rge	Plat No. ..... Twp. ..... Rge	Plat No. ..... Twp. ..... Rge .....
Plat No. ..... Twp. ..... Rge	Plat No. ..... Twp. ..... Rge	Plat No. ..... Twp. ..... Rge .....

Information From:
Wilbur Lanning

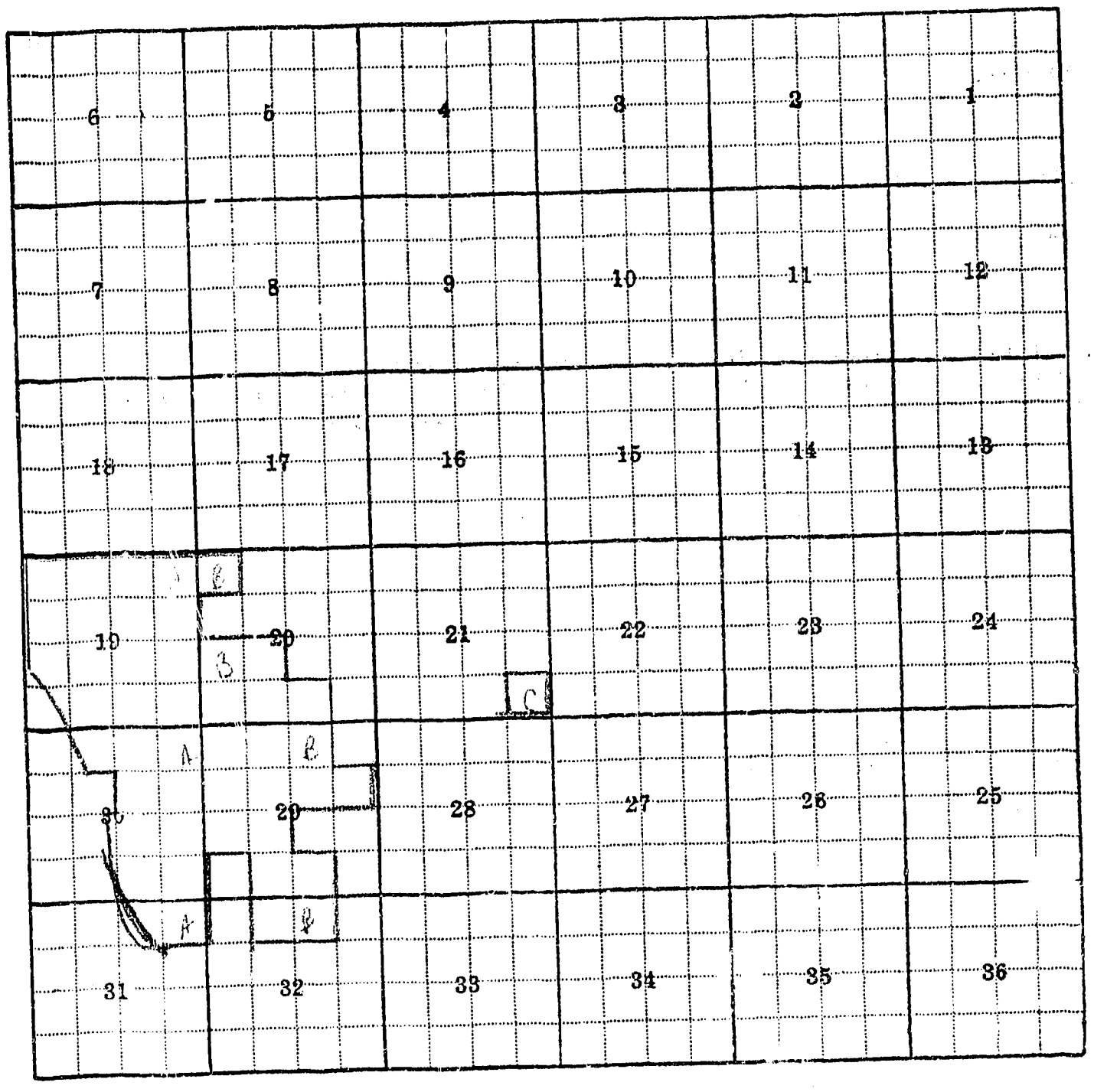

Land Ownership

F-1-A—5M—

County Chouteau

Farm Checked: Date 10-15-63

By Bill

STATE OF MONTANA
STATE ENGINEERS OFFICE
Water Resources Survey

T 26N R 13E Plat No. 41

Photo No. 8R-63

Legal Land Owner Henry Miller est. Address Big Sandy

Operator same Address

Water is delivered by:— 1. Private System; 2. Ditch Company; 3. State Project; 4. Federal Project; 5. Irrigation District

App. No. Decree No.	NAME OF APPROPRIATOR TO WHOM DECREED	NAME OF STREAM	Date App. Date Priority	Miner's Inches	In Use	NAME OF DITCH (Water Delivered By)	No.	R/F	Present Irr. Acres	Irrigable Acres
A-325	Anna S. Gravert	Crooked Coulee	5-4-11-07	10cfs	no,part					

NOTE: R—Denotes Regular Irrigation. F—Flood Irrigation.

Adequate Supply: Yes..... No..... Explain.....

Remarks.....

.....River Basin.....

Also in: Plat No..... Twp..... Rge.....	Plat No..... Twp..... Rge.....	Plat No..... Twp..... Rge.....
Plat No..... Twp..... Rge.....	Plat No..... Twp..... Rge.....	Plat No..... Twp..... Rge.....

Information From:

Field Check



Land Ownership.....

F-1-A--5M—

County Chouteau

Farm Checked: Date 10-15-63

By Bill

STATE OF MONTANA
STATE ENGINEERS OFFICE
Water Resources Survey

T. 26N R. 13E Plat No. 41

Photo No. 9R-129, 8R-121

Legal Land Owner Henry A. Osterman Address Big Sandy

Operator same Address

Water is delivered by:-- 1. Private System; 2. Ditch Company; 3. State Project; 4. Federal Project; 5. Irrigation District

App. No. Decree No.	NAME OF APPROPRIATOR TO WHOM DECREED	NAME OF STREAM	Date App. Date Priority	Miner's Inches	In Use	NAME OF DITCH (Water Delivered By)	No.	R/F	Present Irr. Acres	Irrigable Acres
A-4	Magill Parent	Alkali Coulee	9-16-99	100	no					

NOTE: R—Denotes Regular Irrigation. F—Flood Irrigation.

Adequate Supply: Yes..... No..... Explain.....

Remarks.....

.....River Basin.....

Also in: Plat No..... Twp..... Rge.....	Plat No..... Twp..... Rge.....	Plat No..... Twp..... Rge.....
Plat No..... Twp..... Rge.....	Plat No..... Twp..... Rge.....	Plat No..... Twp..... Rge.....

Information From:
Field Check

5	6	4	3	2	1
7	8	9	10	11	12
18	17	16	15	14	13
19	20	21	22	23	24
30	29	28	27	26	25
31	32	33	34	35	36

Land Ownership.....

F-1-A—5M—

County Chouteau

Farm Checked: Date 10-15-63

By Bill

STATE OF MONTANA
STATE ENGINEERS OFFICE
Water Resources Survey

T 26N R 13E Plat No. 41

Photo No. 8R-61,62,63

Legal Land Owner Roy F. & Ruth Pegar Address Big Sandy

Operator same Address

Water is delivered by:— 1. Private System; 2. Ditch Company; 3. State Project; 4. Federal Project; 5. Irrigation District

App. No. Decree No.	NAME OF APPROPRIATOR TO WHOM DECREED	NAME OF STREAM	Date App. Date Priority	Miner's Inches	In Use	NAME OF DITCH (Water Delivered By)	No.	R/F	Present Irr. Acres	Irrigable Acres
A-325	Anna S. Gravert	Crooked Coulee	5-11-07	10cfs	no,part ditch out					
Use		Missouri River			yes	Sprinkler	1	R	23	

NOTE: R—Denotes Regular Irrigation. F—Flood Irrigation.

Adequate Supply: Yes..... No..... Explain The land shown as irrigated is irrigated by Wilbur Lanning

Remarks

River Basin

Also in: Plat No. Twp. Rge.	Plat No. Twp. Rge.	Plat No. Twp. Rge.
Plat No. Twp. Rge.	Plat No. Twp. Rge.	Plat No. Twp. Rge.

Information From:
Wilbur Lanning

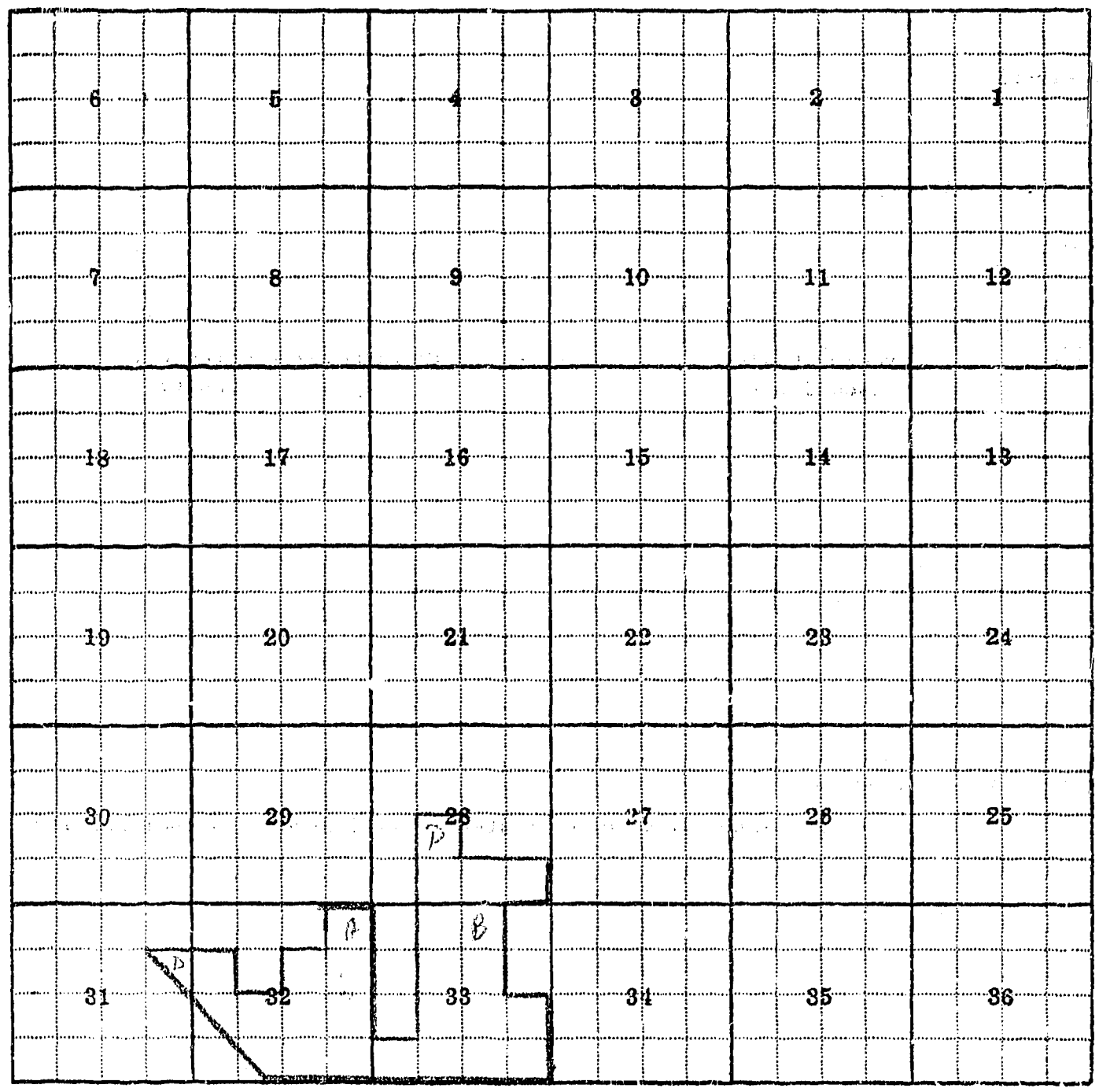

Land Ownership

F-1-A—5M—

County Chouteau

Farm Checked: Date 10-15-63

By Bill

Legal Land Owner Victor Pegar

Operator same

STATE OF MONTANA
STATE ENGINEERS OFFICE
Water Resources Survey

T 26N R 13E Plat No. 41

Photo No. 8R-64,65

Address Big Sandy

Address

Water is delivered by:— 1. Private System; 2. Ditch Company; 3. State Project; 4. Federal Project; 5. Irrigation District

App. No. Decree No.	NAME OF APPROPRIATOR TO WHOM DECREED	NAME OF STREAM	Date App. Date Priority	Miner's Inches	In Use	NAME OF DITCH (Water Delivered By)	No.	R/F	Present Irr. Acres	Irrigab Acres
A-1310	Benjamin N. Sims	Coulee Heads Sec.22	3-10-10	5cfs	no					

NOTE: R—Denotes Regular Irrigation. F—Flood Irrigation.

Adequate Supply: Yes ..... No. ..... Explain .....

Remarks .....

..... River Basin .....

Also in: Plat No. ..... Twp. ..... Rge.	Plat No. ..... Twp. ..... Rge.	Plat No. ..... Twp. ..... Rge. .....
Plat No. ..... Twp. ..... Rge.	Plat No. ..... Twp. ..... Rge.	Plat No. ..... Twp. ..... Rge. .....

Information From:
Field Check