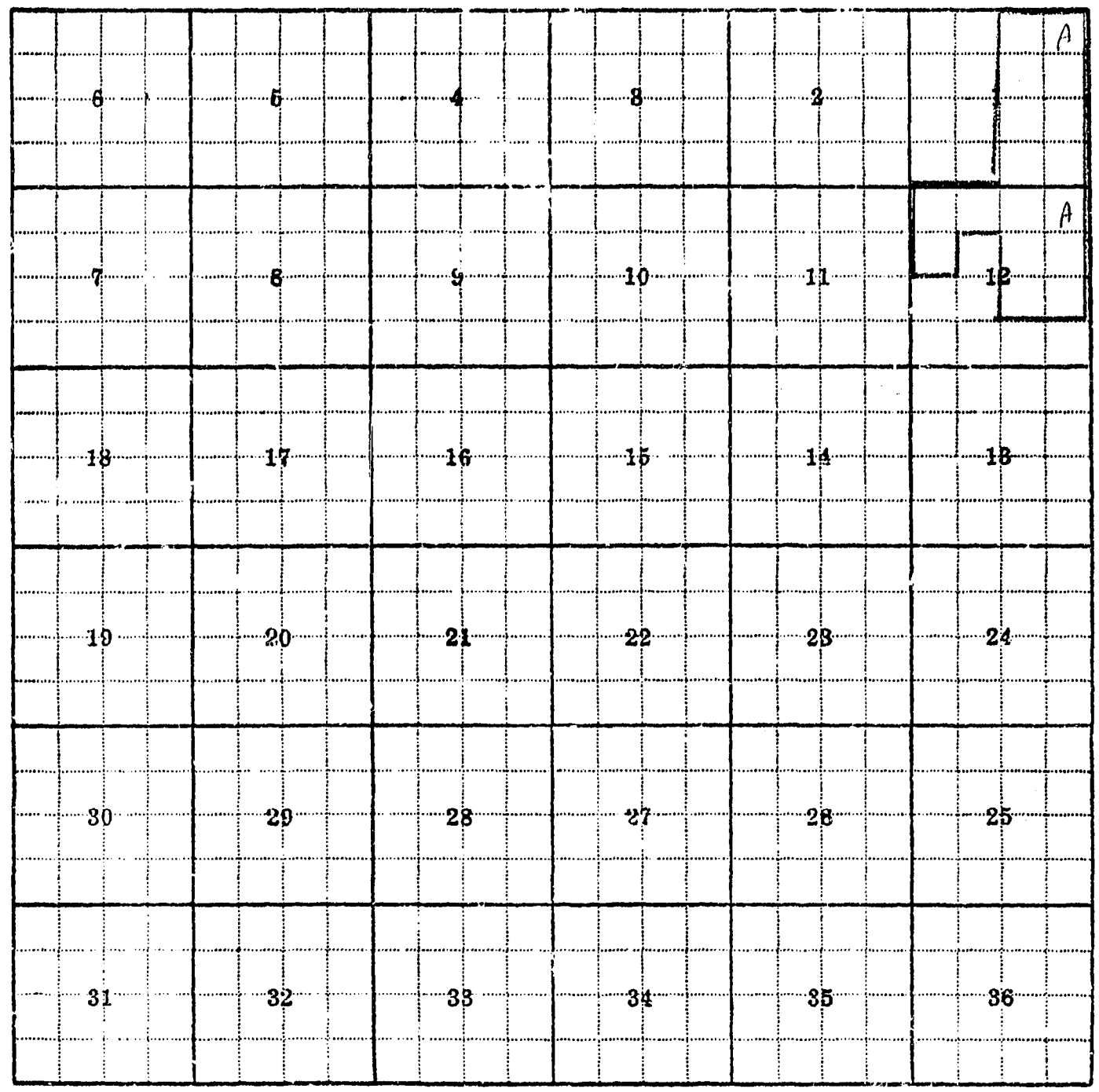


**Land Ownership**

28
27N 15E

IM—

County Chouteau

Farm Checked: Date 9-24-63

By Bill

STATE OF MONTANA
STATE ENGINEERS OFFICE
Water Resources Survey

T. 27N R. 15E Plat No. 28

Photo No. 9R-173,10R-122,151

Legal Land Owner Faber Cattle Co. Address

Operator Ted Faber Address Big Sandy

Water is delivered by:— 1. Private System; 2. Ditch Company; 3. State Project; 4. Federal Project; 5. Irrigation District

| App. No. Decree No. | NAME OF APPROPRIATOR TO WHOM DECREED | NAME OF STREAM | Date App. Date Priority | Miner's Inches | In Use | NAME OF DITCH (Water Delivered By) | No. | R/F | Present Irr. Acres | Irrigable Acres |
|---|---|---|---|---|---|---|---|---|---|---|
| A-230 | Grant Learned | Cat Creek & Tribs | 10-3-96 | 200 | yes | Res. & Sprinkler | 1 | F | 37 | 0 |
| A-362 | Allie M. Fleenor | N.Trib.Dog Creek | 2-15-05 | 60 | yes | | | | | |

NOTE: R—Denotes Regular Irrigation. F—Flood Irrigation.

Adequate Supply: Yes ..... No x Explain Flood water only.

Remarks

River Basin

| Also in: Plat No. Twp. Rge. | Plat No. Twp. Rge. | Plat No. Twp. Rge. |
|---|---|---|
| Plat No. Twp. Rge. | Plat No. Twp. Rge. | Plat No. Twp. Rge. |

Information From:
Ted Faber

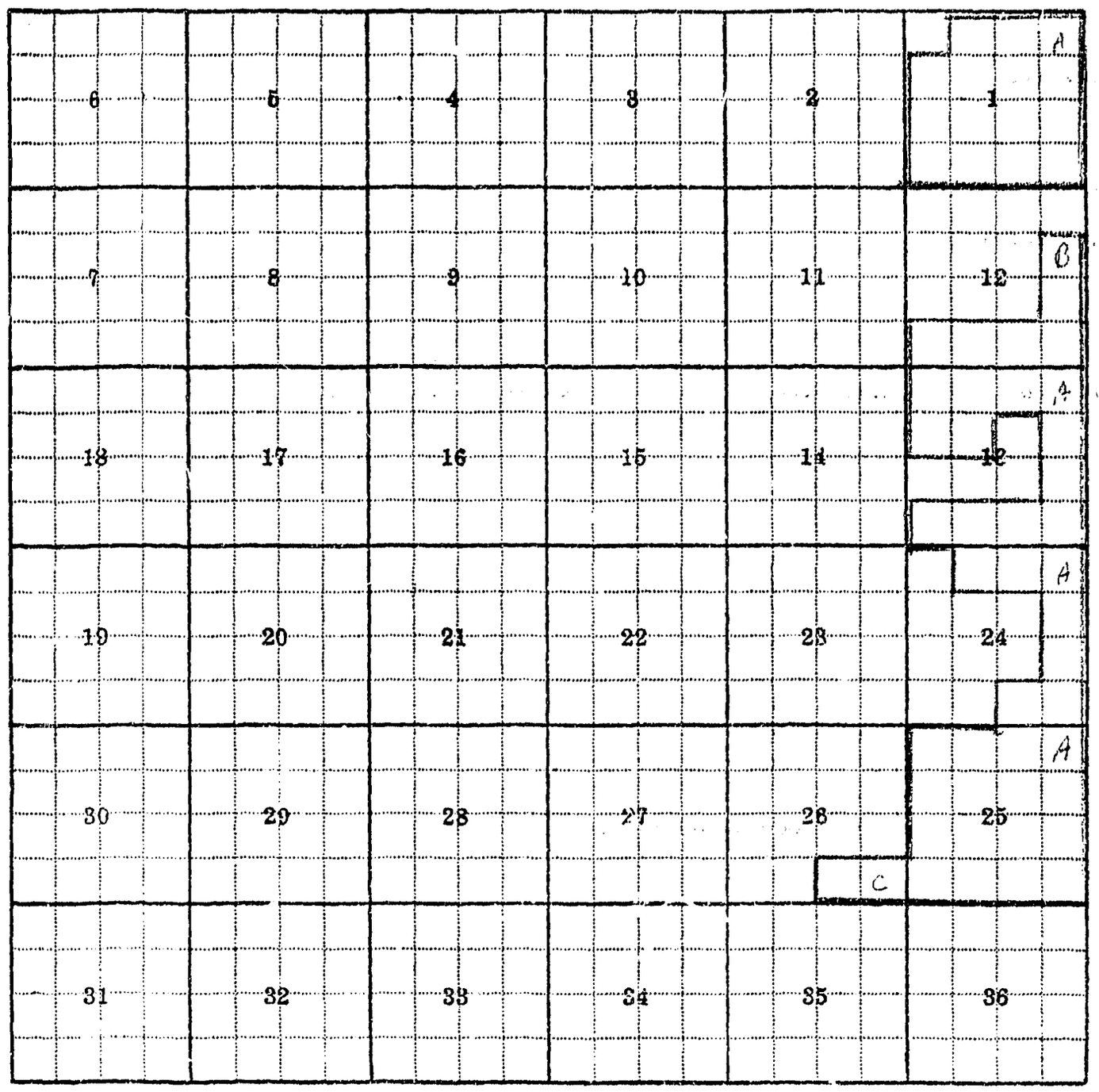


Land Ownership

F-1-A—5M--

County Chouteau

Farm Checked: Date 10-23-63 & 10-25-63

By Bill

STATE OF MONTANA
STATE ENGINEERS OFFICE
Water Resources Survey

T 27N R 15E Plat No. 28

Photo No. 10R-151,153,155,~~113~~ 118, 120,122,9R-173,175, 177

Legal Land Owner W. H. & Theodora Lang Address

Operator Ar t Roth Address Big Sandy

Water is delivered by:— (1) Private System; 2. Ditch Company; 3. State Project; 4. Federal Project; 5. Irrigation District

| App. No. Decree No. | NAME OF APPROPRIATOR TO WHOM DECREED | NAME OF STREAM | Date App. Date Priority | Miner's Inches | In Use | NAME OF DITCH (Water Delivered By) | No. | R/F | Present Irr. Acres | Irrigable Acres |
|---|---|---|---|---|---|---|---|---|---|---|
| A-355 | Frances E. Lovinger | Dog Crk. | 12-13-98 | 60 | no | | | | | |
| A-356 | " | " | 12-13-98 | 100 | no | not in this township | | | | |
| A-427 | Jacob Miltz | Eagle Creek | 7-20-96 | 160 | yes | | | | | |
| A-435 | George Walter | " | 7-20-96 | 160= | yes | | | | | |
| A-443 | John McClelland | W.Br.Eagle Creek | 3-6-97 | 100 | yes | | | | | |
| A-444 | Elizabeth Miltz | " | 7-15-01 | 4cfs | yes | | | | | |
| A-1250 | Cornelius McNamara | Cr. in NW¼ Sec.23 | 5-25-98 | 25 | yes | | | | | |
| A=413 | Casper F. Kaiser | Eagle Creek | 5-2-88 | 100 | yes | | | | | |
| A-414 | " | " | 4-1-90 | 640 | yes | | | | | |
| A-415 | Margretha Kaiser | " | 8-20-89 | 160 | yes | 1X Ranch ditches | 1 | F | 187 | 0 |
| A-416 | Wm. C. Kreps | " | 4-3-97 | 100 | yes | | | | | |
| A=417 | " | Spring Br.Eagle Cr. | 4-3-97 | 200 | yes | | | | | |
| A-419 | Henry T. Lund | Eagle Creek | 8-3-96 | 100 | yes | | | | | |
| A-420 | Thomas A. Marlow | " | 3-9-97 | 200 | yes | | | | | |
| A-421 | " | " | 3-9-97 | 100 | yes | | | | | |

NOTE: R—Denotes Regular Irrigation. F—Flood Irrigation.



Adequate Supply: Yes..... No..... Explain.....

Remarks.....

River Basin.....

| Also in: Plat No..... Twp..... Rge..... | Plat No..... Twp..... Rge..... | Plat No..... Twp..... Rge..... |
|---|---|---|
| Plat No..... Twp..... Rge..... | Plat No..... Twp..... Rge..... | Plat No..... Twp..... Rge..... |

Information From:

28

118
,113,
175,

strict

| Irrigable Acres |
|---|
| |
| |
| |
| |
| |
| |
| |
| 0 |
| |
| |
| |
| |
| |

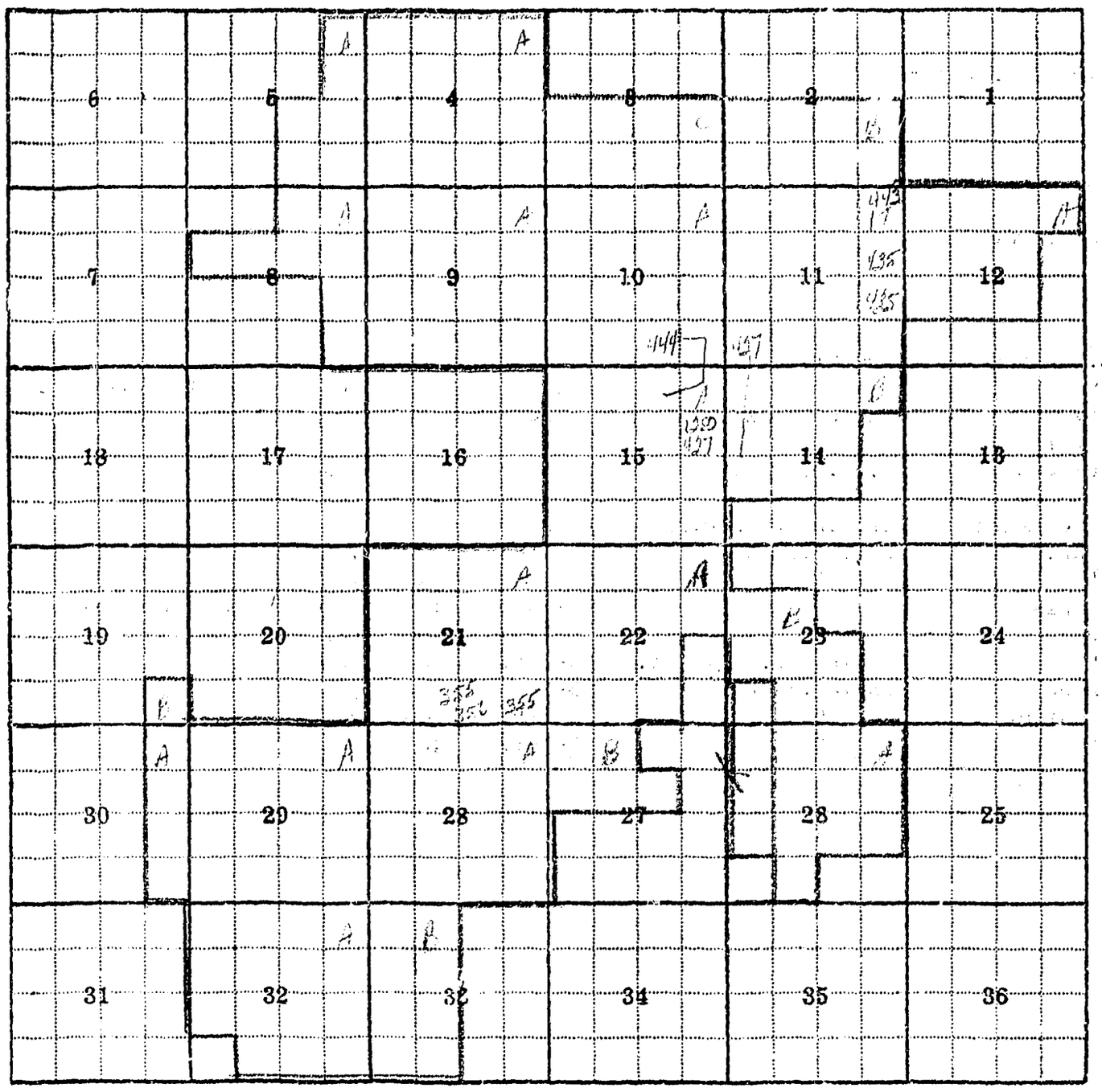


Land Ownership

F-1-A—5M—

County Chouteau

Farm Checked: Date

By

**STATE OF MONTANA**
**STATE ENGINEERS OFFICE**
**Water Resources Survey**



T 27N R 15E Plat No 28

Photo No.

Legal Land Owner W. H. & Theodora Lang Address

Operator Address

Water is delivered by:— 1. Private System; 2. Ditch Company; 3. State Project; 4. Federal Project; 5. Irrigation District

| App. No. Decree No. | NAME OF APPROPRIATOR TO WHOM DECREED | NAME OF STREAM | Date App. Date Priority | Miner's Inches | In Use | NAME OF DITCH (Water Delivered By) | No. | R/F | Present Irr. Acres | Irrigable Acres |
|---|---|---|---|---|---|---|---|---|---|---|
| A-661 | James G. Taylor | Little Coal Creek | 3-11-95 | 200 | yes | | | | | |
| A-422 | J. H. Martin | Eagle Creek | 5-1-88 | 800 | yes | | | | | |
| A-423 | Francis C. Martin | " | 5-2-88 | 100 | yes | | | | | |
| A-425 | Samuel A. Miller | " | 3-3-97 | 200 | yes | | | | | |
| A-426 | " | " | 3-3-97 | 100 | yes | | | | | |
| A-431 | Wm. Ruppel | " | 5-15-93 | 320 | yes | | | | | |
| A-434 | James T. Taylor | " | 3-11-95 | 200 | yes | | | | | |
| A-436 | Nels Williamson | " | 10-28-92 | 500 | yes | | | | | |
| A-439 | Fredric Connine | Spr.Br.Trib.EagleCr. | 3-28-95 | 100 | yes | | | | | |
| A-440 | " | " | 3-28-95 | 100 | yes | 1X Ranch Ditches | 1 | F | 187 | 0 |
| A-441 | " | " | 4-19-95 | 200 | yes | | | | | |
| A-658 | Casper F. Kaiser | Little Eagle Creek | 2-15-89 | 100 | yes | | | | | |
| A-659 | Henry T. Lund | " | 8-3-96 | 100 | yes | | | | | |
| A-660 | Edgar B. Newhall | " | 4-28-97 | 200 | yes | | | | | |

**NOTE: R—Denotes Regular Irrigation. F—Flood Irrigation.**

Adequate Supply: Yes No Explain

Remarks

River Basin

| Also in: Plat No. Twp. Rge. | Plat No. Twp. Rge. | Plat No. Twp. Rge. |
|---|---|---|
| Plat No. Twp. Rge. | Plat No. Twp. Rge. | Plat No. Twp. Rge. |

Information From:

**Art Roth**

F-1-A—5M—

County Chouteau

Farm Checked: Date 9-12-63

By Bill

**STATE OF MONTANA**
**STATE ENGINEERS OFFICE**
**Water Resources Survey**

T 27N R 15E Plat No. 28

Photo No. 10R-155

Legal Land Owner McConkey Ranch Inc. Address

Operator same Address

Water is delivered by:— 1. Private System; 2. Ditch Company; 3. State Project; 4. Federal Project; 5. Irrigation District

| App. No. Decree No. | NAME OF APPROPRIATOR TO WHOM DECREED | NAME OF STREAM | Date App. Date Priority | Miner's Inches | In Use | NAME OF DITCH (Water Delivered By) | No. | R/F | Present Irr. Acres | Irrigable Acres |
|---|---|---|---|---|---|---|---|---|---|---|
| A-106 | Agnes D. McNamara | Br.Big Sandy creek | 9-5-03 | 8cfs | yes | McConkey Pump & Spr. | 1 | R | 8 | 0 |
| A-496 | Ida C. Matheson | Br.Frenchman Creek | 6-1-12 | 100cfs | yes | " | | | | |
| A-514 | Isaac M. Rogers | Br.Godfrey Creek | 2-20-04 | 4cfs | yes | " | 1 | R | 15 | 0 |

**NOTE: R—Denotes Regular Irrigation. F—Flood Irrigation.**

Adequate Supply: Yes ✓ No Explain

Remarks

River Basin

| Also in: Plat No. Twp. Rge. | Plat No. Twp. Rge. | Plat No. Twp. Rge. |
|---|---|---|
| Plat No. Twp. Rge. | Plat No. Twp. Rge. | Plat No. Twp. Rge. |

Information From:

**Mrs. McConkey**

28

strict

| rrigable Acres |
|---|
| 0 |
| 0 |




Land Ownership

29
27N 16E

F-1-A—5M

County Chouteau

Farm Checked: Date

By

**STATE OF MONTANA**
**STATE ENGINEERS OFFICE**
**Water Resources Survey**

T. 27N R. 16E Plat No. 29

Photo No. 9R-171

Legal Land Owner Ethel B. Arrison Address

Operator Address

Water is delivered by:— 1. Private System; 2. Ditch Company; 3. State Project; 4. Federal Project; 5. Irrigation District

| App. No. Decree No. | NAME OF APPROPRIATOR TO WHOM DECREED | NAME OF STREAM | Date App. Date Priority | Miner's Inches | In Use | NAME OF DITCH (Water Delivered By) | No. | R/F | Present Irr. Acres | Irrigable Acres |
|---|---|---|---|---|---|---|---|---|---|---|
| A-989 | Anna M.F. Wiederhold | Spring Creek | 5-30-01 | 5cfs | | | | | | |

**NOTE: R—Denotes Regular Irrigation. F—Flood Irrigation.**

Adequate Supply: Yes..... No..... Explain

Remarks

River Basin

| Also in: Plat No. Twp. Rge. | Plat No. Twp. Rge. | Plat No. Twp. Rge. |
|---|---|---|
| Plat No. Twp. Rge. | Plat No. Twp. Rge. | Plat No. Twp. Rge. |

Information From:
Field Check

No. 29

n District

| nt cres | Irrigable Acres |
|---|---|
| | |

| | | | | | |
|---|---|---|---|---|---|
| 6 | 5 | 4 | 3 | 2 | 1 |
| 7 | 8 | 9 | 10 | 11 | 12 |
| 18 | 17 | 16 | 15 | 14 | 13 |
| 19 | 20 | 21 | 22 | 23 | 24 |
| 30 | 29 | 28 | 27 | 26 | 25 |
| 31 | 32 | 33 | 34 | 35 | 36 |

B C

Land Ownership

F-1-A—5M—

County Chouteau

Farm Checked: Date 9-24-63

By Bill

Legal Land Owner Faber Cattle Co. Address

Operator Ted Faber Address Big Sandy

**STATE OF MONTANA**
**STATE ENGINEERS OFFICE**
**Water Resources Survey**

T 27N R 16E Plat No 29

Photo No 10R-148,149,124, 9R-170,171

Water is delivered by:— (1) Private System; 2. Ditch Company; 3. State Project; 4. Federal Project; 5. Irrigation District

| App. No. Decree No. | NAME OF APPROPRIATOR TO WHOM DECREED | NAME OF STREAM | Date App. Date Priority | Miner's Inches | In Use | NAME OF DITCH (Water Delivered By) | No. | R/F | Present Irr. Acres | Irrigable Acres |
|---|---|---|---|---|---|---|---|---|---|---|
| A-348 | Isaac N. Flunor | Dog Creek | 1-8-08 | 4cfs | yes | Eleenor&Faber D. | 1 | F | 61 | 0 |
| A-340 | " & | " | 7=21-96 | 320 | Yes | & Spr. | | | | |
| | Wm. Lindsr | | | | | | | | | |

**NOTE: R—Denotes Regular Irrigation. F—Flood Irrigation.**

Adequate Supply: Yes..... No..... Explain.....

Remarks.....

.....River Basin.....

| | | |
|---|---|---|
| Also in: Plat No..... Twp..... Rge..... | Plat No..... Twp..... Rge..... | Plat No..... Twp..... Rge..... |
| Plat No..... Twp..... Rge..... | Plat No..... Twp..... Rge..... | Plat No..... Twp..... Rge..... |

Information From:
**Ted. Faber**

Plat No. 29

49,124,

1

ation District

| resent Acres | Irrigable Acres |
|---|---|
| 51 | 0 |

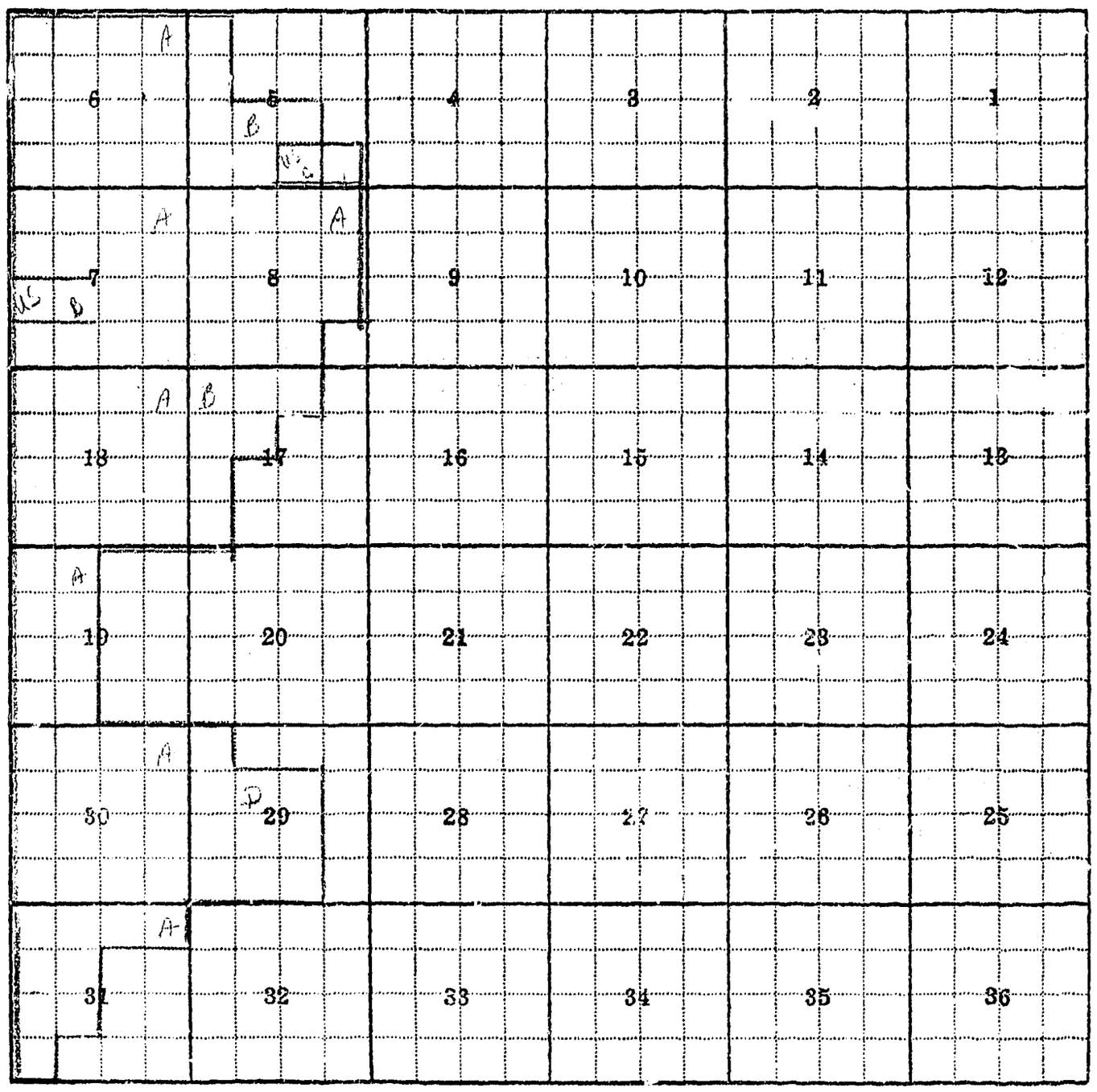


Land Ownership

F-1-A—5M—1-62—7448

County /chouteau

Farm Checked: Date 9-26-63

By Bill

**STATE OF MONTANA**
**STATE ENGINEERS OFFICE**
**Water Resources Survey**

T. 27N R. 16E Plat No. 29

Photo No. 10R-144,145,146,126, 128,9R-166,169

Legal Land Owner Bertha Henderson & Sons Inc. Address Big Sandy

Operator same Address

Water is delivered by:— (1) Private System; 2. Ditch Company; 3. State Project; 4. Federal Project; 5. Irrigation District

| App. No. Decree No. | NAME OF APPROPRIATOR TO WHOM DECREED | NAME OF STREAM | Date App. Date Priority | Miner's Inches | In Use | NAME OF DITCH (Water Delivered By) | No. | R/F | Present Irr. Acres | Irrigable Acres |
|---|---|---|---|---|---|---|---|---|---|---|
| A-123 | Smith C.Hedderson | Bir Birch Creek= | 7-16-15 | 2,000cfs | yes,part | | | | | |
| A-124 | " &Chas.R. | Main Birch Creek | 11-14-97 | 500 | yes,part | | | | | |
| A-127 | Peter Johnson | Big Birch Creek | 5-5-11 | 2cfs | yes | | | | | |
| A-142 | Bertha Henderson | Trib.Birch Creek | 4-10-07 | 8cfs | yes | | | | | |
| A-143 | Smith C. Henderson | " | 7-2-04 | 5cfs | yes,part | | | | | |
| A-153 | " | E.Br.Birch Creek | | | yes | | | | | |
| A-159 | Christina Nunn | Mid.W.Trib.BigBirchCr. | 5-10-10 | 1½cfs | yes | | | | | |
| A-164 | Herman Rosenboom | NWTrib.BigBirchCreek | 11-26-98 | 160 | no → | Rosenboom ditch= | 1 | F | 0 | 6 |
| A-168 | Frank Schultz | W.Fk.BigBirch Creek | 11-9-97 | 200 | yes,part | | | | | |
| A-169 | Frank Schultz | W.Fk.BigBirchCreek | 5-7-97 | 100 | yes | Henderson Ditches | 1 | R | 253 | |
| 170 | Charles R. Henderson | " | 3-2-99 | 160 | yes | | | | | |
| A-171 | Christina Nunn | " | 5-10-10 | 2cfs | yes | | | | | |
| A=173 | Jacob L. Pederson | " | 4-19-99 | 50 | yes | | | | | |
| A-174 | " | " | 4-19-99 | 120 | yes | | | | | |
| A=284 | Thomas H. Connelly | Connelly Creek | 9-17-04 | 5cfs | no,part | | | | | |

**NOTE: R—Denotes Regular Irrigation. F—Flood Irrigation.**

Adequate Supply: Yes..... No..... Explain.....

Remarks.....

River Basin.....

| Also in: Plat No. | Twp. | Rge. | Plat No. | Twp. | Rge. | Plat No. | Twp. | Rge. |
|---|---|---|---|---|---|---|---|---|
| Plat No. | Twp. | Rge. | Plat No. | Twp. | Rge. | Plat No. | Twp. | Rge. |

Information From:

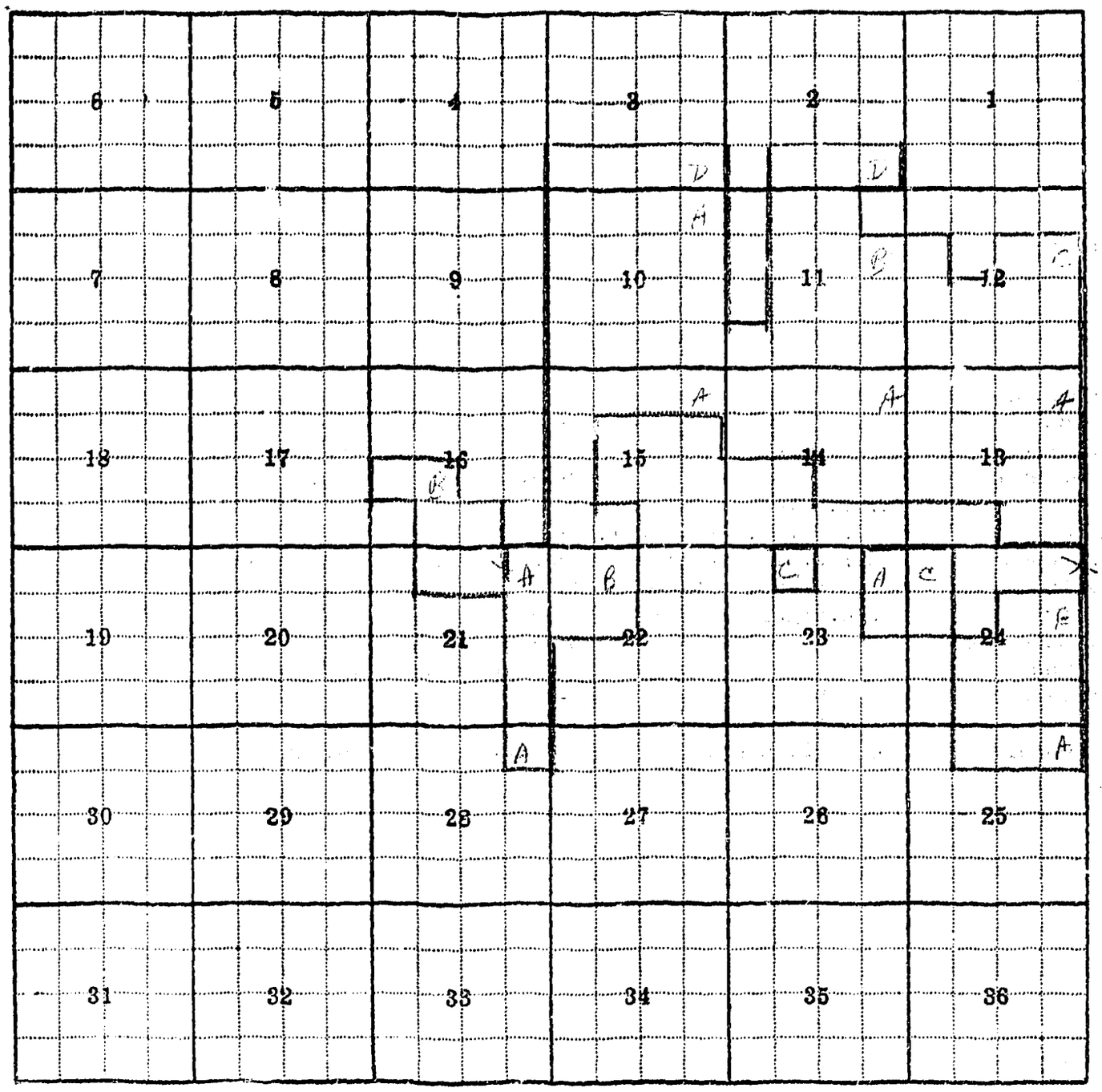


Land Ownership

F-1-A—5M—

County Choteau

Farm Checked: Date

By

STATE OF MONTANA
STATE ENGINEER OFFICE
Water Resources Survey

T. 27N R. 16E Plat No. 29

Photo No.

Legal Land Owner Bertha Henderson & Sons Inc. Con't. Address

Operator Address

Water is delivered by:— 1. Private System; 2. Ditch Company; 3. State Project; 4. Federal Project; 5. Irrigation District

| App. No. Decree No. | NAME OF APPROPRIATOR TO WHOM DECREED | NAME OF STREAM | Date App. Date Priority | Miner's Inches | In Use | NAME OF DITCH (Water Delivered By) | No. | R/F | Present Irr. Acres | Irrigable Acres |
|---|---|---|---|---|---|---|---|---|---|---|
| A-611 | Smith C. Henderson | Jones Creek | 7-16-15 | 500cfs | yes | | | | | |
| A-641 | Linnie J. Kaiser | Little Birch Creek | 12-8-98 | 1288 | part,no | | | | | |
| A-643 T | Thomas Lennor | " | 4-14-00 | 1½cfs | no,part | Lennor | 1 | F | 0 | 5 |
| A-646 | Eleanor Murtaugh | " | 10-24-03 | 5cfs | part,on | | | | | |
| A-650 | Peter Carl Gravert | E.Br.Little Birch | 5-27-01 | 5cfs | part,no | Gravert Ditch | 1= | F | 0 | 4 |
| A1373 | Linnie J. Kaiser | SchillingSpr.Sec.21 | 12-8-98 | 100 | no | | | | | |
| A-1378 | Ella F. Lannon | TwoRockSpring Sec.10 | 12-2-01 | 2cfs | no | | | | | |
| A-1384 | Stephen Boyce | Spring Sec.24 | 8-22-06 | 1cfs | no | | | | | |
| A-1403 | Albert Helt | Spring in Sec.23 | 9-29-00 | ½cfs | no | | | | | |
| A-1441 | Diedrick Schilling | Spring Sec. 9 | 12-8-98 | 100 | no | Schilling | 1 | F | 0 | 24 |
| A-172 | Jacob L. Pedersen | W.Trib.Big Birch Cr. | 7-5-98 | 100 | yes | garden | 1 | R | 3 | 0 |

**NOTE: R—Denotes Regular Irrigation. F—Flood Irrigation.**

Adequate Supply: Yes No Explain

Remarks

See Page 1 for map

River Basin

| Also in: Plat No. Twp. Rge. | Plat No. Twp. Rge. | Plat No. Twp. Rge. |
|---|---|---|
| Plat No. Twp. Rge. | Plat No. Twp. Rge. | Plat No. Twp. Rge. |

Information From:
Fred, Joe, & Bill Henderson

F-1-A—5M—

County Chouteau

Farm Checked: Date 10-2-63

By Bill

STATE OF MONTANA
STATE ENGINEERS OFFICE
Water Resources Survey

T 27N R 16E Plat No 29

Photo No 9R-166

Legal Land Owner Arnold Hokanson Address Big Sandy

Operator same Address

Water is delivered by:— (1.) Private System; 2. Ditch Company; 3. State Project; 4. Federal Project; 5. Irrigation District

| App. No. Decree No. | NAME OF APPROPRIATOR TO WHOM DECREED | NAME OF STREAM | Date App. Date Priority | Miner's Inches | In Use | NAME OF DITCH (Water Delivered By) | No. | R/F | Present Irr. Acres | Irrigable Acres |
|---|---|---|---|---|---|---|---|---|---|---|
| A-125 | Christian Hokanson | Birch Creek | 3-27-97 | 160 | yes | Hokanson Spr. | 1 | R | 22 | 0 |

NOTE: R—Denotes Regular Irrigation. F—Flood Irrigation.

Adequate Supply: Yes..... No..... Explain Mostly flood, but usually irr. once. Uses A-125, but doesn't belong to him.

Remarks

River Basin

| Also in: Plat No. Twp. Rge. | Plat No. Twp. Rge. | Plat No. Twp. Rge. |
|---|---|---|
| Plat No. Twp. Rge. | Plat No. Twp. Rge. | Plat No. Twp. Rge. |

Information From:
Arnold Hokanson

| | | | | | |
|---|---|---|---|---|---|
| 6 | 5 | 4 | 3 | 2 | 1 |
| 7 | 8 | 9 | 10 | 11 | 12 |
| 18 | 17 | 16 | 15 | 14 | 13 |
| 19 | 20 | 21 | 22 | 23 | 24 |
| 30 | 29 | 28 | 27 | 26 | 25 |
| 31 | 32 | 33 | 34 | 35 | 36 |

Land Ownership

F-1-A—5M—

County Chouteau

Farm Checked: Date 10-2-63

By Bill

Legal Land Owner Belle Hokanson

Operator Arnold Hokanson, buying

STATE OF MONTANA
STATE ENGINEERS OFFICE
Water Resources Survey

T. 27N R. 16E Plat No. 29

Photo No. 9R-166,167,168

Address Big Sandy

Address

Water is delivered by:— (1) Private System; 2. Ditch Company; 3. State Project; 4. Federal Project; 5. Irrigation District

| App. No. Decree No. | NAME OF APPROPRIATOR TO WHOM DECREED | NAME OF STREAM | Date App. Date Priority | Miner's Inches | In Use | NAME OF DITCH (Water Delivered By) | No. | R/F | Present Irr. Acres | Irrigable Acres |
|---|---|---|---|---|---|---|---|---|---|---|
| A-125 | Christian Hokansen | Birch Creek | 3-27-97 | 160 | yes | Hokanson Spr. | 1 | R | 15 | 0 |
| A-1406 | Minna Hokansen | Spr.&Cle.Sec.34 | 7-31-05 | 1cfs | stock | | | | | |
| A-1419 | Edward Lingrean | Spring Sec.35 SE¼SW¼ | 6-7-04 | 1cfs | stock | | | | | |

NOTE: R—Denotes Regular Irrigation. F—Flood Irrigation.

Adequate Supply: Yes ..... No ..... Explain Usually enough for one irr; flood water mainly.

Remarks

River Basin

| Also in: Plat No. ..... Twp. ..... Rge. ..... | Plat No. ..... Twp. ..... Rge. ..... | Plat No. ..... Twp. ..... Rge. ..... |
|---|---|---|
| Plat No. ..... Twp. ..... Rge. ..... | Plat No. ..... Twp. ..... Rge. ..... | Plat No. ..... Twp. ..... Rge. ..... |

Information From:
Belle & Arnold Hokanson




Land Ownership

F-1-A—5M—

County Chouteau

Farm Checked: Date 10-2-63

By Bill

**STATE OF MONTANA**
**STATE ENGINEERS OFFICE**
**Water Resources Survey**

T 27N R 16E Plat No 29

Photo No 10R-147,148,124,126

Legal Land Owner Gerald Kane Address Big Sandy

Operator same Address

Water is delivered by:— 1. Private System; 2. Ditch Company; 3. State Project; 4. Federal Project; 5. Irrigation District

| App. No. Decree No. | NAME OF APPROPRIATOR TO WHOM DECREED | NAME OF STREAM | Date App. Date Priority | Miner's Inches | In Use | NAME OF DITCH (Water Delivered By) | No. | R/F | Present Irr. Acres | Irrigable Acres |
|---|---|---|---|---|---|---|---|---|---|---|
| A-646 | Eleanor M. Murtough | Little Birch Cr. | 10-24-03 | 5cfs | no,part | | | | | |
| A-650 | Peter Carl Gravert | E.Br.Little Birch | 5-27-01 | 5cfs | no,part | | | | | |
| A-651 | Andrew Clowes | N.Trib.Little Birch | 4-8-14 | 1cfs | no | | | | | |
| A-1440 | Hugh A. Rose | Spring Sec.21 NW | 7-5-00 | 1cfs | no,part | | | | | |
| A-352 | Martin Kane | Dog Creek | 10-30-02 | 5cfs | no,p | | | | | |
| A-363 | Delia Kain | NE Trib.Dog Creek | 12-16-02 | 1cfs | no,part | Kane | 1 | | 0 | 0 |
| A-364 | Martin Kain | N. " " | 6-13-96 | 14 | no,part | | | | | |

**NOTE: R—Denotes Regular Irrigation. F—Flood Irrigation.**

Adequate Supply: Yes..... No..... Explain Doesn't use them now because they are not needed. Has. Irr. in Blaine County.

Remarks

River Basin

Also in: Plat No..... Twp..... Rge..... | Plat No..... Twp..... Rge..... | Plat No..... Twp..... Rge.....
Plat No..... Twp..... Rge..... | Plat No..... Twp..... Rge..... | Plat No..... Twp..... Rge.....

Information From:
Gerald Kane

,29

4,126

istrict

| Irrigable Acres |
| --- |
| |
| |
| |
| |
| 0 |

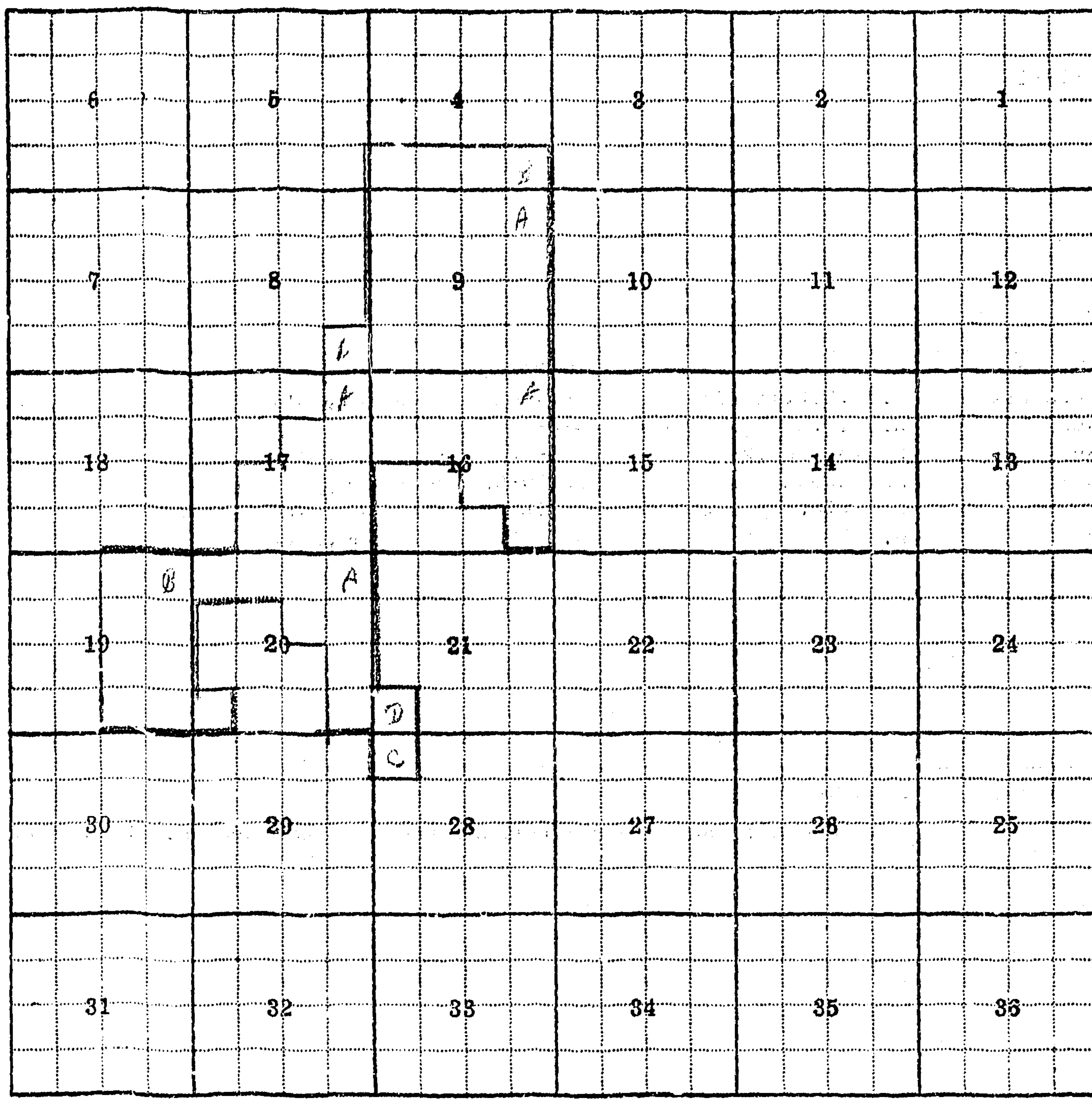


Land Ownership

F-1-A—5M—

County Chouteau

Farm Checked: Date 9-24-63

By Bill

**STATE OF MONTANA**
**STATE ENGINEERS OFFICE**
**Water Resources Survey**

T 27N R 16E Plat No 29

Photo No 10R-124,126,9R-169,170

Legal Land Owner John F. Kane Address Big Sandy

Operator same Address

Water is delivered by:— 1. Private System; 2. Ditch Company; 3. State Project; 4. Federal Project; 5. Irrigation District

| App. No. Decree No. | NAME OF APPROPRIATOR TO WHOM DECREED | NAME OF STREAM | Date App. Date Priority | Miner's Inches | In Use | NAME OF DITCH (Water Delivered By) | No. | R/F | Present Irr. Acres | Irrigable Acres |
|---|---|---|---|---|---|---|---|---|---|---|
| A-1440 | Hugh A. Rose | Spring Sec.21 N/W | 7-25-00 | 1cfs | no,part | | | | | |

**NOTE: R—Denotes Regular Irrigation. F—Flood Irrigation.**

Adequate Supply: Yes..... No..... Explain.....

Remarks.....

River Basin.....

| Also in: Plat No..... Twp..... Rge..... | Plat No..... Twp..... Rge..... | Plat No..... Twp..... Rge..... |
|---|---|---|
| Plat No..... Twp..... Rge..... | Plat No..... Twp..... Rge..... | Plat No..... Twp..... Rge..... |

Information From:

**Field Check**

9

69,170

trict

rrigable Acres

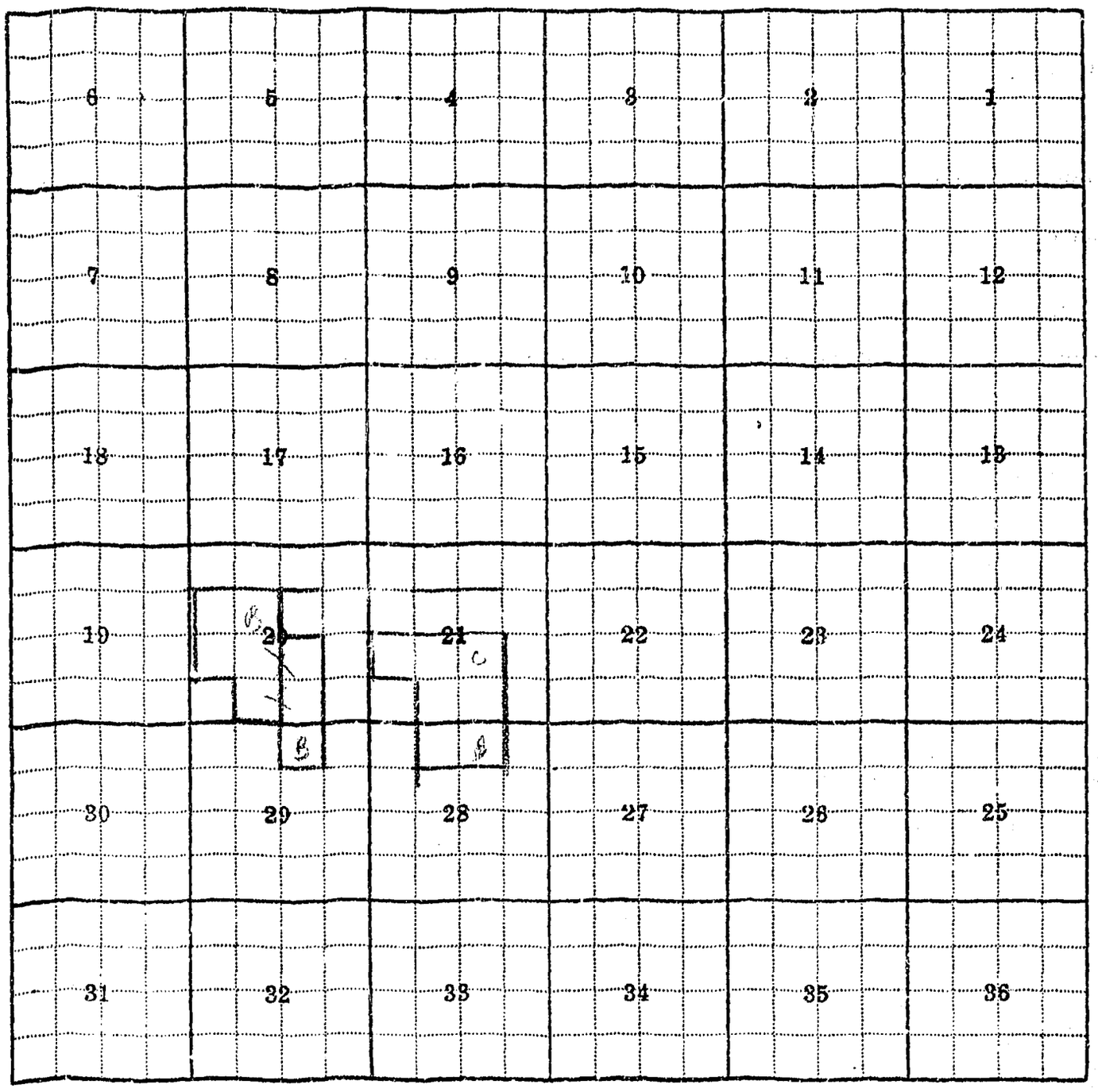


Land Ownership

F-1-A—5M—

County Chouteau

Farm Checked: Date 10-2-63

By Bill

Legal Land Owner M.D. & Lolo Maxwell Address Big Sandy

Operator same Address

**STATE OF MONTANA**
**STATE ENGINEERS OFFICE**
**Water Resources Survey**

T 27N R 16E Plat No. 29

Photo No. 9R-167, 10R-128

Water is delivered by:— 1. Private System; 2. Ditch Company; 3. State Project; 4. Federal Project; 5. Irrigation Distr

| App. No. Decree No. | NAME OF APPROPRIATOR TO WHOM DECREED | NAME OF STREAM | Date App. Date Priority | Miner's Inches | In Use | NAME OF DITCH (Water Delivered By) | No. | R/F | Present Irr. Acres | Irri A |
|---|---|---|---|---|---|---|---|---|---|---|
| A-283 | John Broman | Connelly Creek | 9-18-~~80~~30 | 100 | no,part | | | | | |
| A-284 | Thos. H. Connelly | " | 9-17-04 | 5cfs | no,part | | | | | |
| A-123 | Smith C. Henderson | Bir Birch Creek | 7-16-15 | 2000cfs | no,part | | | | | |
| A-124 | " &Chas.R. " | Main Birch Creek | 11-14-97 | 500 | no,part | | | | | |
| A-143 | " | TRIB.Birch Creek | 7-2-04 | 5cfs | no,part | | | | | |

**NOTE: R—Denotes Regular Irrigation. F—Flood Irrigation.**

Adequate Supply: Yes..... No..... Explain.....

Remarks.....

River Basin.....

| Also in: Plat No..... Twp..... Rge..... | Plat No..... Twp..... Rge..... | Plat No..... Twp..... Rge..... |
|---|---|---|
| Plat No..... Twp..... Rge..... | Plat No..... Twp..... Rge..... | Plat No..... Twp..... Rge..... |

Information From:

Mrs.Weaver & Field chec

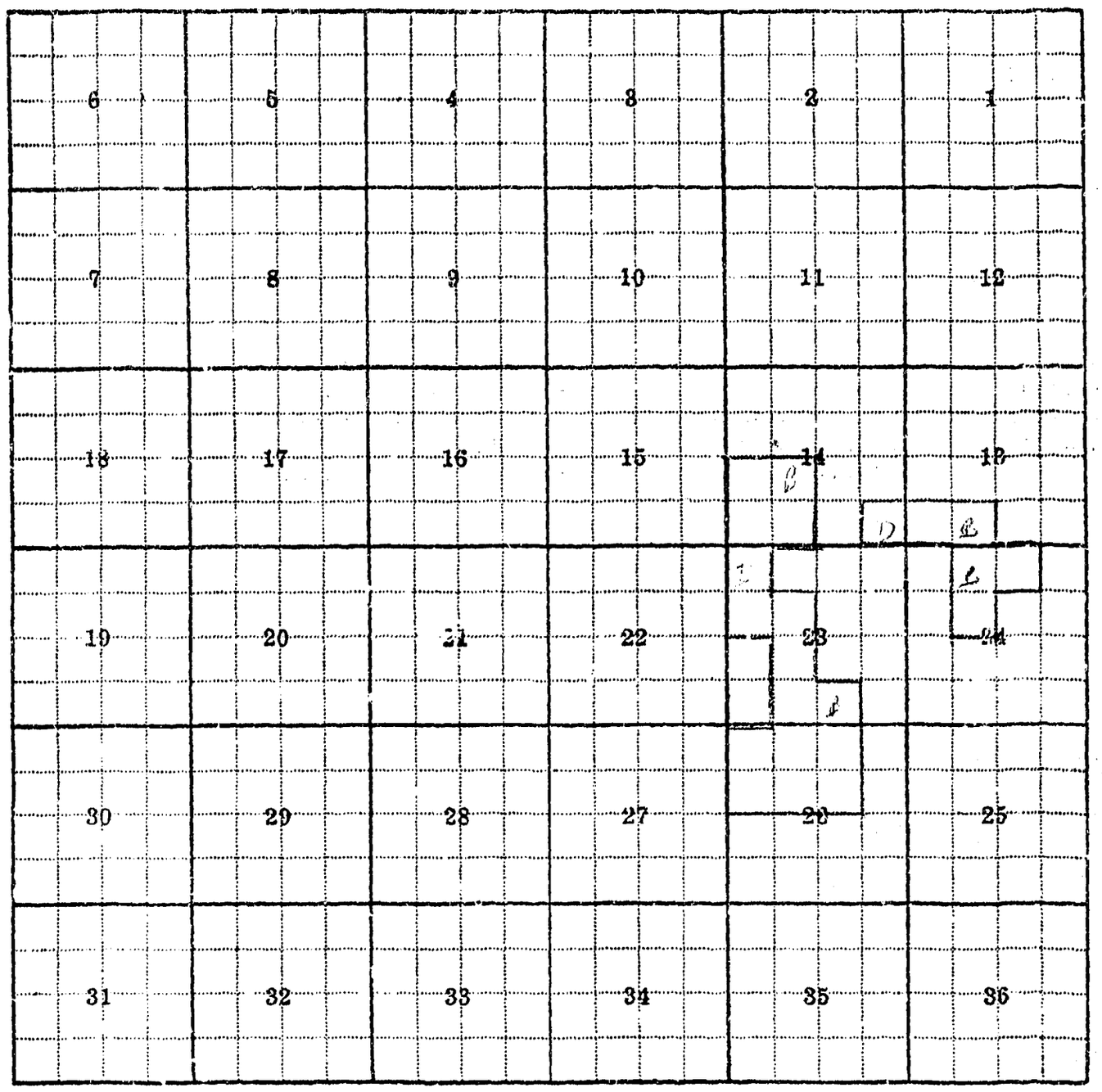


Land Ownership

F-1-A—5M—

County Chouteau

Farm Checked: Date 9-30-63

By Bill

STATE OF MONTANA
STATE ENGINEERS OFFICE
Water Resources Survey

T. 27N R. 16E Plat No. 29

Photo No. 10R-144,145,146

Legal Land Owner Irene S. Schmid, Richard Mother Address Big Sandy

Operator Richard Schmid Address

Water is delivered by:— 1. Private System; 2. Ditch Company; 3. State Project; 4. Federal Project; 5. Irrigation District

| App. No. Decree No. | NAME OF APPROPRIATOR TO WHOM DECREED | NAME OF STREAM | Date App. Date Priority | Miner's Inches | In Use | NAME OF DITCH (Water Delivered By) | No. | R/F | Present Irr. Acres | Irrigable Acres |
|---|---|---|---|---|---|---|---|---|---|---|
| A-123 | Smith C. Henderson | Big Birch Creek | 7-16-15 | 2000cfs | no,part | | | | | |
| A-124 | " | Main Birch Creek | 11-14-97 | 500 | no,part | | | | | |
| A-142 | Bertha Henderson | Trib.Birch Creek | 4-10-07 | 8cfs | no,part | | | | | |
| Ap 54 | Herman Rosenboom | NW Trib.Birch Creek | 11-26-98 | 160 | part,no | Rosenboom D. | 1 | F | 0 | 5 |
| A-168 | Frank Schultz | W.Fk.Birch Creek | 11-9-97 | 200 | npart | | | | | |

NOTE: R—Denotes Regular Irrigation. F—Flood Irrigation.

Adequate Supply: Yes..... No..... Explain flood. All ditches are old and need repairs

Remarks

River Basin

| Also in: Plat No. Twp. Rge. | Plat No. Twp. Rge. | Plat No. Twp. Rge. |
|---|---|---|
| Plat No. Twp. Rge. | Plat No. Twp. Rge. | Plat No. Twp. Rge. |

Information From:
Richard Schmid

29

6

istrict

| Irrigable Acres |
| --- |
| |
| |
| 5 |

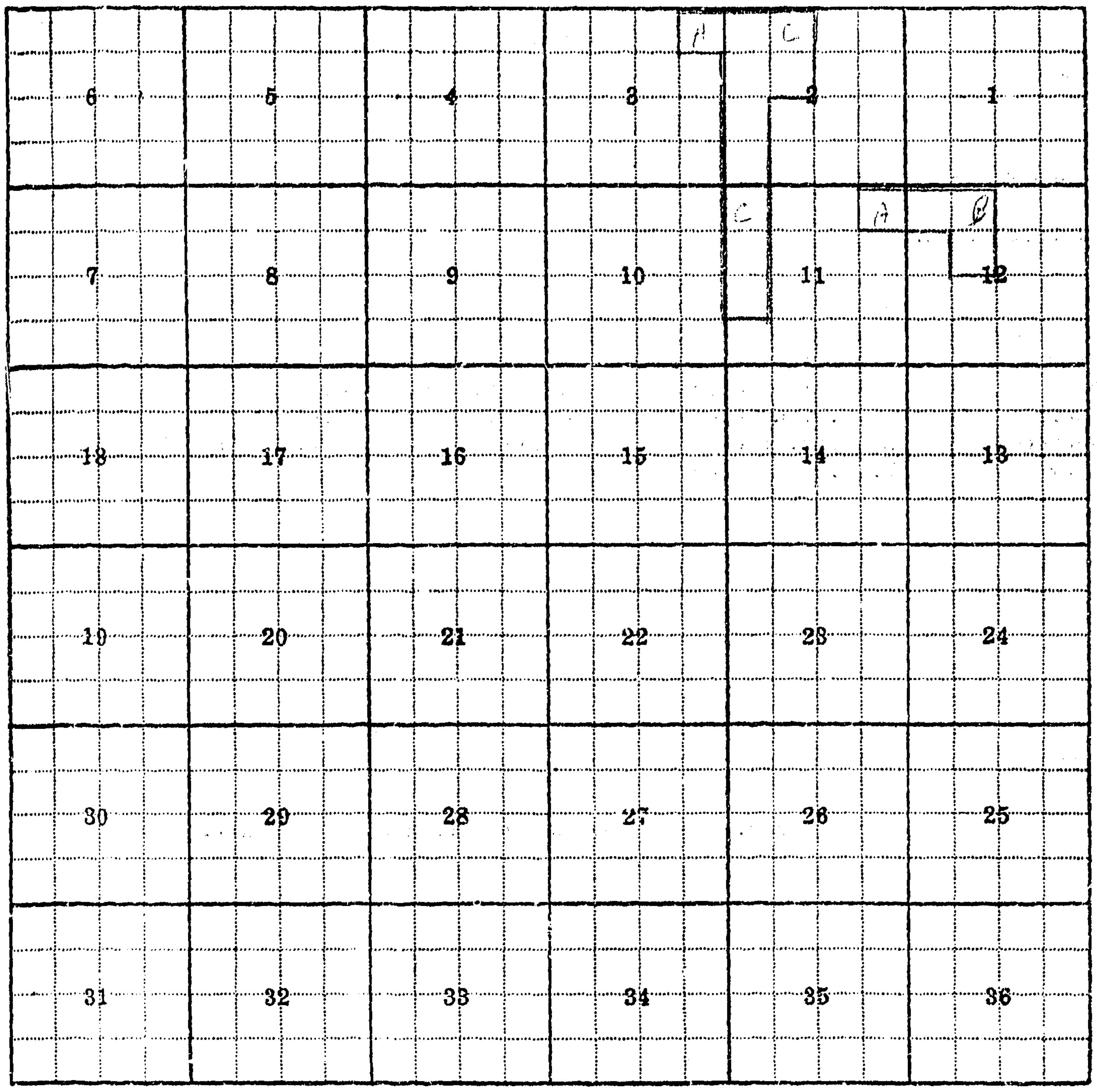


Land Ownership

F-1-A—5M—

County Chouteau

Farm Checked: Date 9-30-63

By Bill

**STATE OF MONTANA**
**STATE ENGINEERS OFFICE**
**Water Resources Survey**

T 27N R 16E Plat No. 29

Photo No. 10R-144,145

Legal Land Owner Richard S. Schmid Address B Big Sandy

Operator same Address

Water is delivered by:— (1) Private System; 2. Ditch Company; 3. State Project; 4. Federal Project; 5. Irrigation District

| App. No. Decree No. | NAME OF APPROPRIATOR TO WHOM DECREED | NAME OF STREAM | Date App. Date Priority | Miner's Inches | In Use | NAME OF DITCH (Water Delivered By) | No. | R/F | Present Irr. Acres | Irrigable Acres |
|---|---|---|---|---|---|---|---|---|---|---|
| A-123 | Smith C. Henderson | Big Birch Creek | 7-16-15 | 2000cfs | no,part | | | | | |
| A-124 | " | Main Birch Creek | 11-14-97 | 500 | no,part | | | | | |
| A=163 | Minnie B.Schultz | NE Trib.Big Birch Cr. | 12-16-02 | 1cfs | yes | Schultz D. | 1 | F | 10 | 31 |
| A-167 | " | SE " | 12-16-02 | 1cfs | yes | | | | | |
| A-168 | Frank Schultz | W.Fk. " | 11-9-97 | 200 | part,no | | | | | |
| A-988 | James E. Walsh | Spring Cr. | 10-9-01 | ½cfs | no | | | | | |
| A-1443 | Minnie B. Schultz | Spring Sec.34 | 12-16-02 | 1cfs | no | | | | | |
| A-145 | Frank Schultz | 3 Rt.Fk.Birch Cr. | 6-30-90 | 100 | no,part | | | | | |
| A-146 | " | 2 " | 6-30-90 | 100 | no,part | | | | | |

**NOTE: R—Denotes Regular Irrigation. F—Flood Irrigation.**

Adequate Supply: Yes..... No..... Explain Flood only; streams don't flow enough in late summer.

Remarks

River Basin

| Also in: Plat No. Twp. Rge. | Plat No. Twp. Rge. | Plat No. Twp. Rge. |
|---|---|---|
| Plat No. Twp. Rge. | Plat No. Twp. Rge. | Plat No. Twp. Rge. |

Information From:
**Richard Schmid**

29

trict

| Irrigable Acres |
|---|
| |
| 31 |

| | | | | | |
|---|---|---|---|---|---|
| 6 | 5 | 4 | 3 | 2 | 1 |
| 7 | 8 | 9 | 10 | 11 | 12 |
| 18 | 17 | 16 | 15 | 14 | 13 |
| 19 | 20 | 21 | 22 | 23 | 24 |
| 30 | 29 | 28 | 27 | 26 | 25 |
| 31 | 32 | 33 | 34 | 35 | 36 |

Land Ownership

F-1-A--5M--

County Chouteau

Farm Checked: Date 10-2-63

By Bill

**STATE OF MONTANA**
**STATE ENGINEERS OFFICE**
**Water Resources Survey**

T. 27N R. 16E Plat No. 29

Photo No. 10R-128

Legal Land Owner Clara Swanberg Address

Operator same Address

Water is delivered by:— 1. Private System; 2. Ditch Company; 3. State Project; 4. Federal Project; 5. Irrigation District

| App. No. Decree No. | NAME OF APPROPRIATOR TO WHOM DECREED | NAME OF STREAM | Date App. Date Priority | Miner's Inches | In Use | NAME OF DITCH (Water Delivered By) | No. | R/F | Present Irr. Acres | Irrigable Acres |
|---|---|---|---|---|---|---|---|---|---|---|
| A-283 | John Broman | Connelly Creek | 9-18-30 | 100 | no,part | | | | | |
| A-284 | Thos. H. Connelly | " | 9-17-04 | 5cfs | no,part | | | | | |
| | | NO IRRIGATION | | | | | | | | |

**NOTE: R—Denotes Regular Irrigation. F—Flood Irrigation.**

Adequate Supply: Yes..... No..... Explain.....

Remarks.....

River Basin.....

| Also in: Plat No..... Twp..... Rge..... | Plat No..... Twp..... Rge..... | Plat No..... Twp..... Rge..... |
|---|---|---|
| Plat No..... Twp..... Rge..... | Plat No..... Twp..... Rge..... | Plat No..... Twp..... Rge..... |

Information From:

**Field Check**

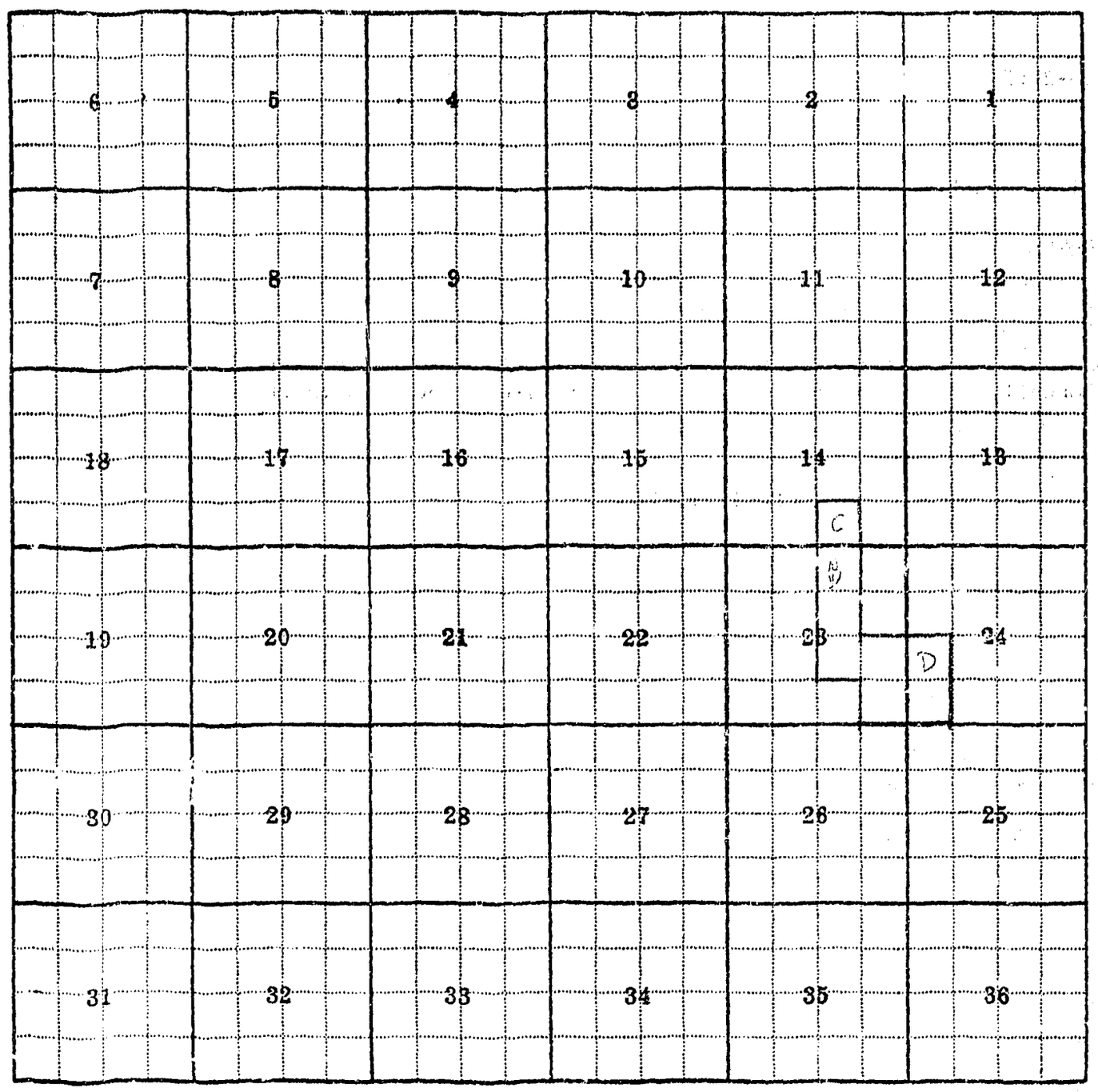


Land Ownership.....

F-1-A—5M—

County Chouteau

Farm Checked: Date 9-25-63

By Bill

**STATE OF MONTANA**
**STATE ENGINEERS OFFICE**
**Water Resources Survey**

T. 27N R. 16E Plat No. 29

Photo No. 9R-168,169,170

Legal Land Owner Arthur F. Weaver Address Big Sandy

Operator same Address

Water is delivered by:— (1.) Private System; 2. Ditch Company; 3. State Project; 4. Federal Project; 5. Irrigation District

| App. No. Decree No. | NAME OF APPROPRIATOR TO WHOM DECREED | NAME OF STREAM | Date App. Date Priority | Miner's Inches | In Use | NAME OF DITCH (Water Delivered By) | No. | R/F | Present Irr. Acres | Irrigable Acres |
|---|---|---|---|---|---|---|---|---|---|---|
| A-647 | Diedrick Schilling | Little Birch Creek | 10-24-03 | 5cfs | yes | | | | | |
| A=641 | Linnie J. Kaiser | " | 12-8-98 | 1288 | yespart | | | | | |
| A-640 | Casper F. Kaiser | " | 3-27-95 | 200 | yes | Weaver D. & Pump | 1 | R | 83 | |
| A-642 | Charles Kusrow | " | 5-3-88 | 200 | yes | | | | | |
| A-648 | P.R.Smith | " | 8-8-88 | 200 | yes | | | | | |

**NOTE: R—Denotes Regular Irrigation. F—Flood Irrigation.**

Adequate Supply: Yes..... No..... Explain Has a reservoir & depends on how much it fills.

Remarks

River Basin

| Also in: Plat No. Twp. Rge. | Plat No. Twp. Rge. | Plat No. Twp. Rge. |
|---|---|---|
| Plat No. Twp. Rge. | Plat No. Twp. Rge. | Plat No. Twp. Rge. |

Information From:

Arthur Weaver




Land Ownership

F-1-A—5M—

County Chouteau

Farm Checked: Date 10-2-63

By Bill

STATE OF MONTANA
STATE ENGINEERS OFFICE
Water Resources Survey

T. 27N R. 16E Plat No. 29

Photo No. 10R-126,128,9R-166,167 168

Legal Land Owner Earl T. Weaver Address Big Sandy

Operator Same Address

Water is delivered by:— (1) Private System; 2. Ditch Company; 3. State Project; 4. Federal Project; 5. Irrigation District

| App. No. Decree No. | NAME OF APPROPRIATOR TO WHOM DECREED | NAME OF STREAM | Date App. Date Priority | Miner's Inches | In Use | NAME OF DITCH (Water Delivered By) | No. | R/F | Present Irr. Acres | Irrigable Acres |
|---|---|---|---|---|---|---|---|---|---|---|
| A-643 | Thomas Lennor | Little Birch Creek | 4-14-00 | 1½cfs | no,part | | | | | |
| A-641 | Linnie J. Kaiser | " | 12-8-98 | 1288 | no,part | | | | | |
| A-285 | Edward Lindgreen | Connelly Creek | 7-9-08 | 3cfs | no, | Lindgreen Ditch | 1 | F | | |

NOTE: R—Denotes Regular Irrigation. F—Flood Irrigation.

Adequate Supply: Yes ..... No ✓ Explain Usually doesn't irrigate because there isn't enough water.=

Remarks

River Basin

| Also in: Plat No. Twp. Rge. | Plat No. Twp. Rge. | Plat No. Twp. Rge. |
|---|---|---|
| Plat No. Twp. Rge. | Plat No. Twp. Rge. | Plat No. Twp. Rge. |

Information From:
Mrs. Weaver

29

166,167

trict

| rrigable Acres |
| --- |
| |

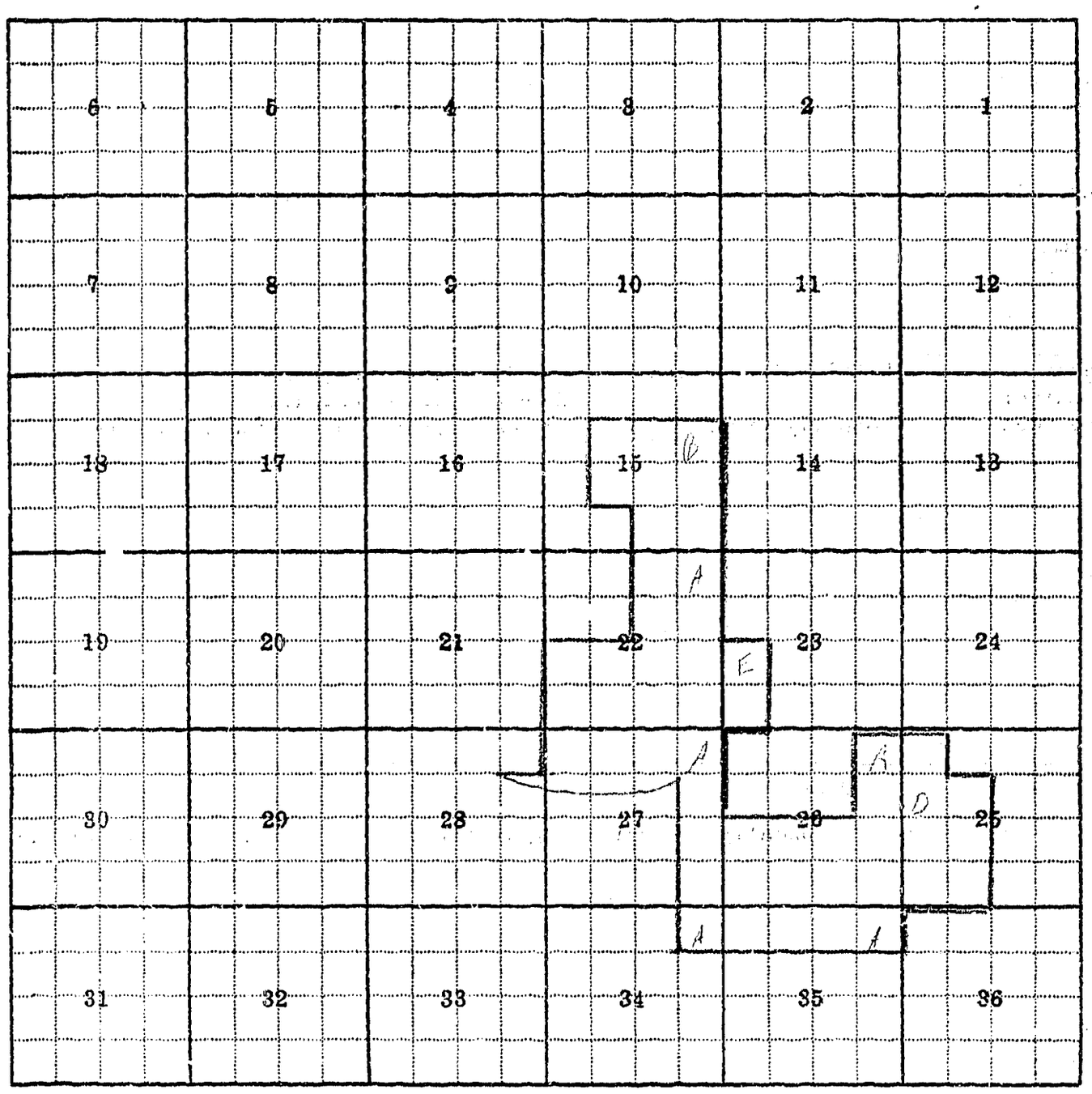


Land Ownership _____

_____

_____

F-1-A—5M—

County Chouteau

Farm Checked: Date 10-2-63

By Bill

**STATE OF MONTANA**
**STATE ENGINEERS OFFICE**
**Water Resources Survey**

T. 27N R. 16E Plat No. 29

Photo No. 10R-126

Legal Land Owner Elmer S. Weaver Address

Operator Earl T. Weaver Address Big Sandy

Water is delivered by:— 1. Private System; 2. Ditch Company; 3. State Project; 4. Federal Project; 5. Irrigation Distric

| App. No. Decree No. | NAME OF APPROPRIATOR TO WHOM DECREED | NAME OF STREAM | Date App. Date Priority | Miner's Inches | In Use | NAME OF DITCH (Water Delivered By) | No. | R/F | Present Irr. Acres | Irrig Ac |
|---|---|---|---|---|---|---|---|---|---|---|
| A-1440 | Hugh A. Rose | Spring Sec.21 NW¼ | 7-25-00 | 1cfs | part | stock | | | | |
| | | NO IRRIGATION | | | | | | | | |

**NOTE: R—Denotes Regular Irrigation. F—Flood Irrigation.**

Adequate Supply: Yes ..... No ..... Explain .....

Remarks .....

River Basin .....

| Also in: Plat No. ..... Twp. ..... Rge. ..... | Plat No. ..... Twp. ..... Rge. ..... | Plat No. ..... Twp. ..... Rge. ..... |
|---|---|---|
| Plat No. ..... Twp. ..... Rge. ..... | Plat No. ..... Twp. ..... Rge. ..... | Plat No. ..... Twp. ..... Rge. ..... |

Information From:
Mrs. Weaver

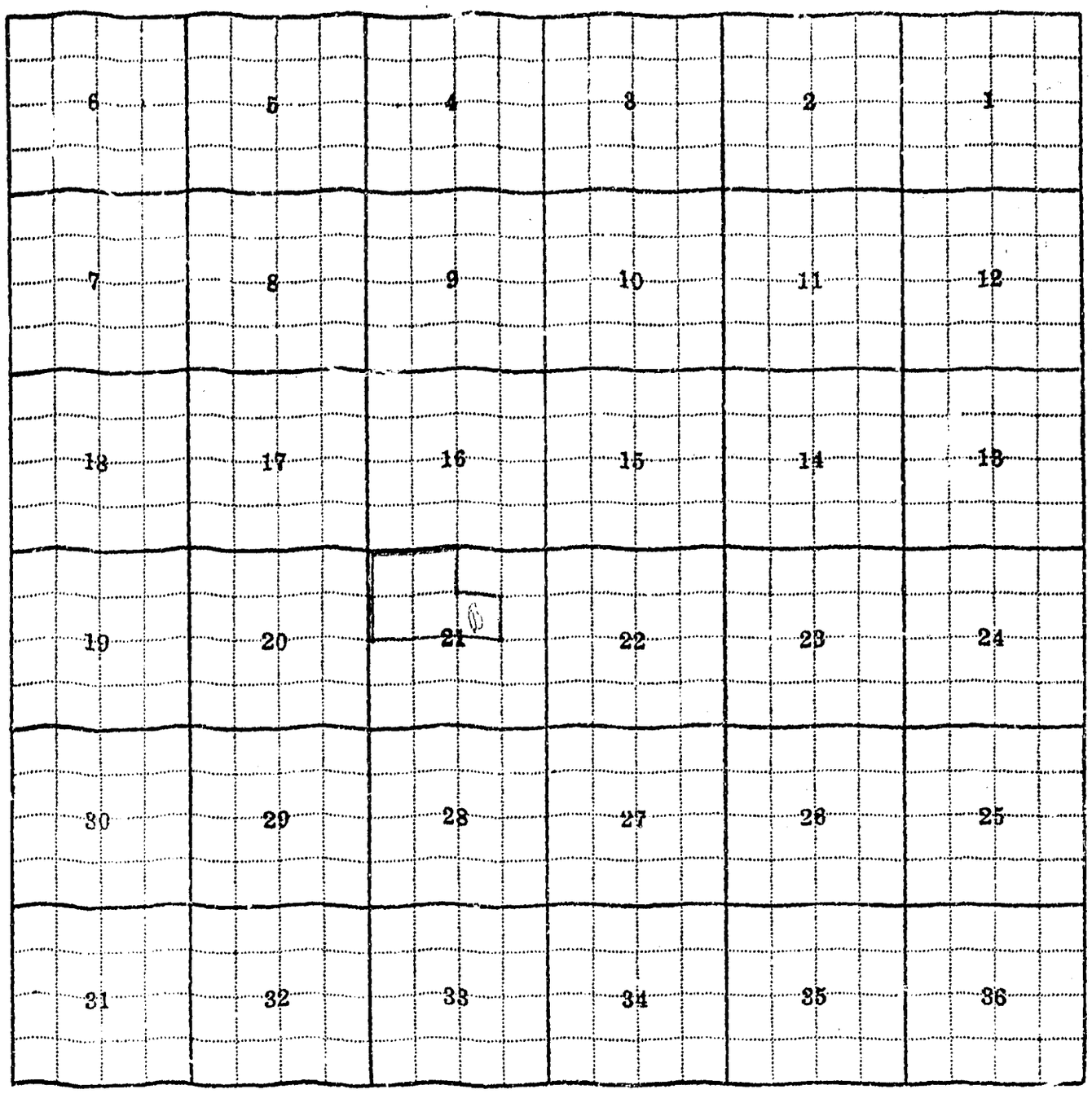


Land Ownership

F-1-A—5M—

County Chouteau

Farm Checked: Date 9-26-63

By Bill

**STATE OF MONTANA**
**STATE ENGINEERS OFFICE**
**Water Resources Survey**

T 27N R 17E Plat No. 30

Photo No. 10R-143,129,131, 9R-164,165

Legal Land Owner Bertha Henderson & Sons Inc. Address Big Sandy

Operator same Address

Water is delivered by:— (1) Private System; 2. Ditch Company; 3. State Project; 4. Federal Project; 5. Irrigation District

| App. No. Decree No. | NAME OF APPROPRIATOR TO WHOM DECREED | NAME OF STREAM | Date App. Date Priority | Miner's Inches | In Use | NAME OF DITCH (Water Delivered By) | No. | R/F | Present Irr. Acres | Irrigable Acres |
|---|---|---|---|---|---|---|---|---|---|---|
| A-118 | M.Edith Boyce | Birch Creek | 11-21-98 | 160 | no | Boyce Ditch | 1 | F | 0 | 5 |
| A-120 | Stephen Boyce | " | 9-6-97 | 100 | yes | | | | | |
| A-151 | Oliver Sanford | E.Br.Birch Creek | 9-5-04 | 1cfs | no | | | | | |
| A-152 | Sophie Hatje | Trib.E.Fk.BigBirchCr. | 3-27-99 | 160 | no | | | | | |
| 158 | " | C.Fk.Big Birch Creek | 3-27-99 | 160 | no | | | | | |
| A-166 | Stephen Boyce | SE Trib. Birch Cr. | 9-16-97 | 100 | yes | Sorrenson D. | 1 | F | 18 | 0 |
| A-559 | Sophie Hatje | Grandma's Creek | 5-28-02 | ½cfs= | no | | | | | |
| A-565 | Annie Sorrenson | Hatje Coulee | 4-1-12 | 200 | yes | | | | | |

**NOTE: R—Denotes Regular Irrigation. F—Flood Irrigation.**

Adequate Supply: Yes..... No..... Explain Flood water

Remarks

River Basin

Also in: Plat No..... Twp..... Rge..... | Plat No..... Twp..... Rge..... | Plat No..... Twp..... Rge.....
Plat No..... Twp..... Rge..... | Plat No..... Twp..... Rge..... | Plat No..... Twp..... Rge.....

Information From:
Fred,Joe,Bill Henderson

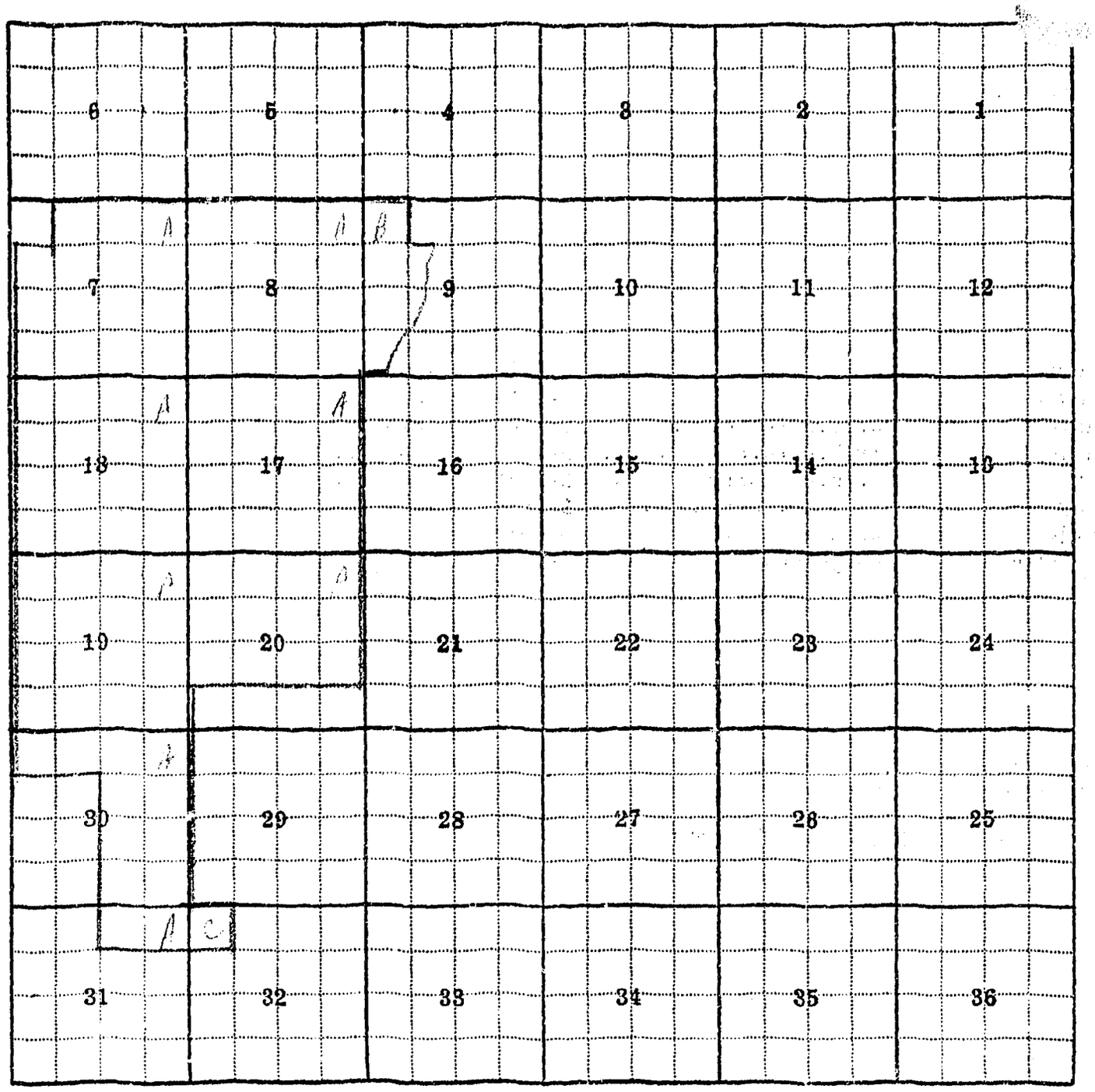


Land Ownership

F-1-A—5M—

County Chouteau

Farm Checked: Date 10-3-63

By Bill

**STATE OF MONTANA**
**STATE ENGINEERS OFFICE**
**Water Resources Survey**

T 27N R 17E Plat No. 30

Photo No. 10R-131,132,9R-163

Legal Land Owner Gregory J. Henderson etal Address Big Sandy

Operator same Address

Water is delivered by:— 1. Private System; 2. Ditch Company; 3. State Project; 4. Federal Project; 5. Irrigation District

| App. No. Decree No. | NAME OF APPROPRIATOR TO WHOM DECREED | NAME OF STREAM | Date App. Date Priority | Miner's Inches | In Use | NAME OF DITCH (Water Delivered By) | No. | R/F | Present Irr. Acres | Irrigable Acres |
|---|---|---|---|---|---|---|---|---|---|---|
| A-148 | Christian Ruhe | Birch Cr. | 10-9-96 | 160 | no | | | | | |
| A-149 | " | E.Br.Birch Creek | 9-30-97 | 40 | no | | | | | |
| A-150 | " | " | 9-30-97 | 160 | no | | | | | |
| A-827 | Anna Ruhe | Ruhe Creek | 6-25-15 | 2cfs | no | Ruhe Ditches | 1 | F | 0 | 37 |
| A-834= | Wilbur G. Lovinger | Sand Creek | 6-15=11 | 2cfs | no | | | | | |
| A-837 | " | W.Trib.Sand Creek | 6-15=11 | 2cfs | no | | | | | |
| A-838 | " | Middle W.Trib.SandCr. | 6-15-11 | 2cfs | no | | | | | |

**NOTE: R—Denotes Regular Irrigation. F—Flood Irrigation.**

Adequate Supply: Yes..... No..... Explain.....

Remarks Irrigation in Blaine County.

River Basin.....

| Also in: Plat No..... Twp..... Rge..... | Plat No..... Twp..... Rge..... | Plat No..... Twp..... Rge..... |
|---|---|---|
| Plat No..... Twp..... Rge..... | Plat No..... Twp..... Rge..... | Plat No..... Twp..... Rge..... |

Information From:
Gregory Henderson

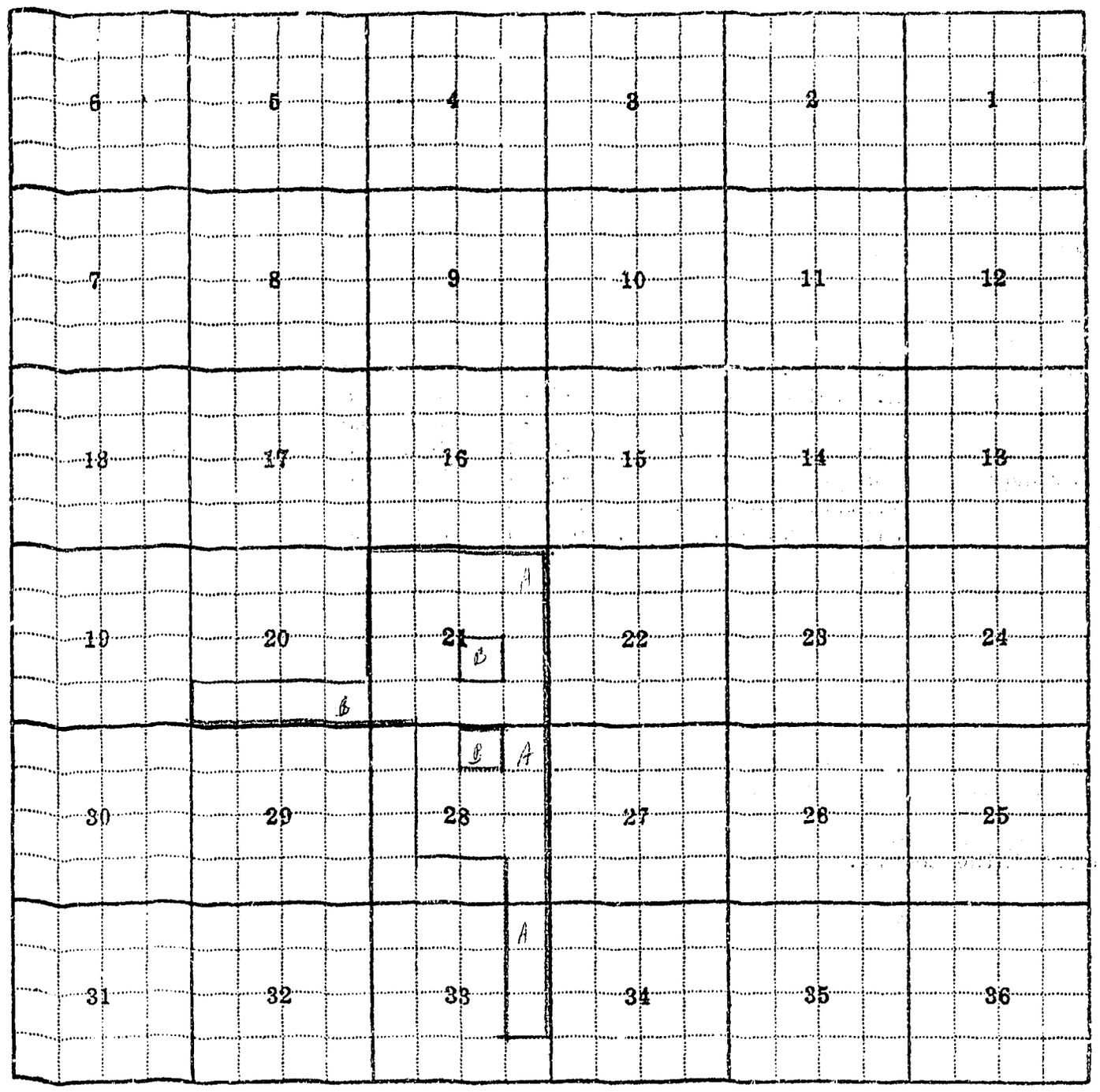


Land Ownership

F-1-A—5M—

County Chouteau=

Farm Checked: Date 9-26-63

By Bill

**STATE OF MONTANA**
**STATE ENGINEERS OFFICE**
**Water Resources Survey**

T 27N R 17E Plat No. 30

Photo No. 10R-143

Legal Land Owner Rose May Address

Operator same Address

Water is delivered by:— 1. Private System; 2. Ditch Company; 3. State Project; 4. Federal Project; 5. Irrigation District

| App. No. Decree No. | NAME OF APPROPRIATOR TO WHOM DECREED | NAME OF STREAM | Date App. Date Priority | Miner's Inches | In Use | NAME OF DITCH (Water Delivered By) | No. | R/F | Present Irr. Acres | Irrigable Acres |
|---|---|---|---|---|---|---|---|---|---|---|
| A-161 | Rose May | NE Trib.Big Birch Cr. | 1-3-12 | 2cfs | no,part | | | | | |

**NOTE: R—Denotes Regular Irrigation. F—Flood Irrigation.**

Adequate Supply: Yes..... No..... Explain

Remarks No one lives on the place Fred Henderson told me there was no irrigation.

River Basin

| Also in: Plat No. Twp. Rge. | Plat No. Twp. Rge. | Plat No. Twp. Rge. |
|---|---|---|
| Plat No. Twp. Rge. | Plat No. Twp. Rge. | Plat No. Twp. Rge. |

Information From:

**Fred Henderson**

| | | | | | |
|---|---|---|---|---|---|
| 6 | 5 | 4 | 3 | 2 | 1 |
| 7 | 8 | 9 | 10 | 11 | 12 |
| 18 | 17 | 16 | 15 | 14 | 13 |
| 19 | 20 | 21 | 22 | 23 | 24 |
| 30 | 29 | 28 | 27 | 26 | 25 |
| 31 | 32 | 33 | 34 | 35 | 36 |

Land Ownership.....

F-1-A--5M—

County Chouteau

Farm Checked: Date 10-1-63

By Bill

**STATE OF MONTANA**
**STATE ENGINEERS OFFICE**
**Water Resources Survey**

T 27N R 17E Plat No. 30

Photo No. 9R-163,164

Legal Land Owner Walter M. & Virginia L. Olson Address Big Sandy

Operator same Address

Water is delivered by:— 1. Private System; 2. Ditch Company; 3. State Project; 4. Federal Project; 5. Irrigation District

| App. No. Decree No. | NAME OF APPROPRIATOR TO WHOM DECREED | NAME OF STREAM | Date App. Date Priority | Miner's Inches | In Use | NAME OF DITCH (Water Delivered By) | No. | R/F | Present Irr. Acres | Irrigable Acres |
|---|---|---|---|---|---|---|---|---|---|---|
| A-782 | Henry Norden | NW Trib. Nordens Fk. | | | | | | | | |
| | | of Sand Creek | 4-21-13 | 2cfs | no | | | | | |

**NOTE: R—Denotes Regular Irrigation. F—Flood Irrigation.**

Adequate Supply: Yes..... No..... Explain.....

Remarks.....

.....River Basin.....

| Also in: Plat No. ..... Twp..... Rge..... | Plat No..... Twp..... Rge..... | Plat No..... Twp..... Rge..... |
|---|---|---|
| Plat No..... Twp..... Rge..... | Plat No..... Twp..... Rge..... | Plat No..... Twp..... Rge..... |

Information From:
**Eilif Olson**

ict

igable
cres

| | | | | | |
|---|---|---|---|---|---|
| 6 | 5 | 4 | 3 | 2 | 1 |
| 7 | 8 | 9 | 10 | 11 | 12 |
| 18 | 17 | 16 | 15 | 14 | 13 |
| 19 | 20 | 21 | 22 | 23 | 24 |
| 30 | 29 | 28 | 27 | 26 | 25 |
| 31 | 32 | 33 | 34 | 35 | 36 |

A
C
D

Land Ownership

F-1-A—5M—

County Chouteau

Farm Checked: Date 9-26-63

By Bill

STATE OF MONTANA
STATE ENGINEERS OFFICE
Water Resources Survey

T 27N R 17E Plat No. 30

Photo No. 10R-141,143

Legal Land Owner John H. Phelan etux Address Big Sandy

Operator same Address

Water is delivered by:— (1.) Private System; 2. Ditch Company; 3. State Project; 4. Federal Project; 5. Irrigation District

| App. No. Decree No. | NAME OF APPROPRIATOR TO WHOM DECREED | NAME OF STREAM | Date App. Date Priority | Miner's Inches | In Use | NAME OF DITCH (Water Delivered By) | No. | R/F | Present Irr. Acres | Irrigable Acres |
|---|---|---|---|---|---|---|---|---|---|---|
| A-155 | Ernest Hatje | Mid.Fk.Birch Creek | 9-30-97 | 60 | yes | | | | | |
| A-156 | " | Trib.M.Fk.Birch Cr. | 9-30-97 | 160 | yes | | | | | |
| A-158 | Sophia Hatje | C.Fk.Big Birch Cr. | 3-27-99 | 160 | part | Portable pump & Spr. | 1 | F | 36 | 0 |
| A-160 | John Field | N.Trib. Birch Creek | 7-12-13 | 1½cfs | yes | | | | | |
| A-165 | " | NWTrib.BigBirch Cr. | 7-12-13 | 1½Cfs | yes | | | | | |

NOTE: R—Denotes Regular Irrigation. F—Flood Irrigation.

Adequate Supply: Yes..... No..... Explain Flood water, springs & beaver dams. Also has irrigation in Hill County.

Remarks

River Basin

| Also in: Plat No. Twp. Rge. | Plat No. Twp. Rge. | Plat No. Twp. Rge. |
|---|---|---|
| Plat No. Twp. Rge. | Plat No. Twp. Rge. | Plat No. Twp. Rge. |

Information From:

Ambrose Phelan & Fred Henderson

Plat No. 30

41,143

Irrigation District

| Present Irr. Acres | Irrigable Acres |
|---|---|
| | |
| | |
| 36 | 0 |

nty.

From:

Alan & Fred Hender
son

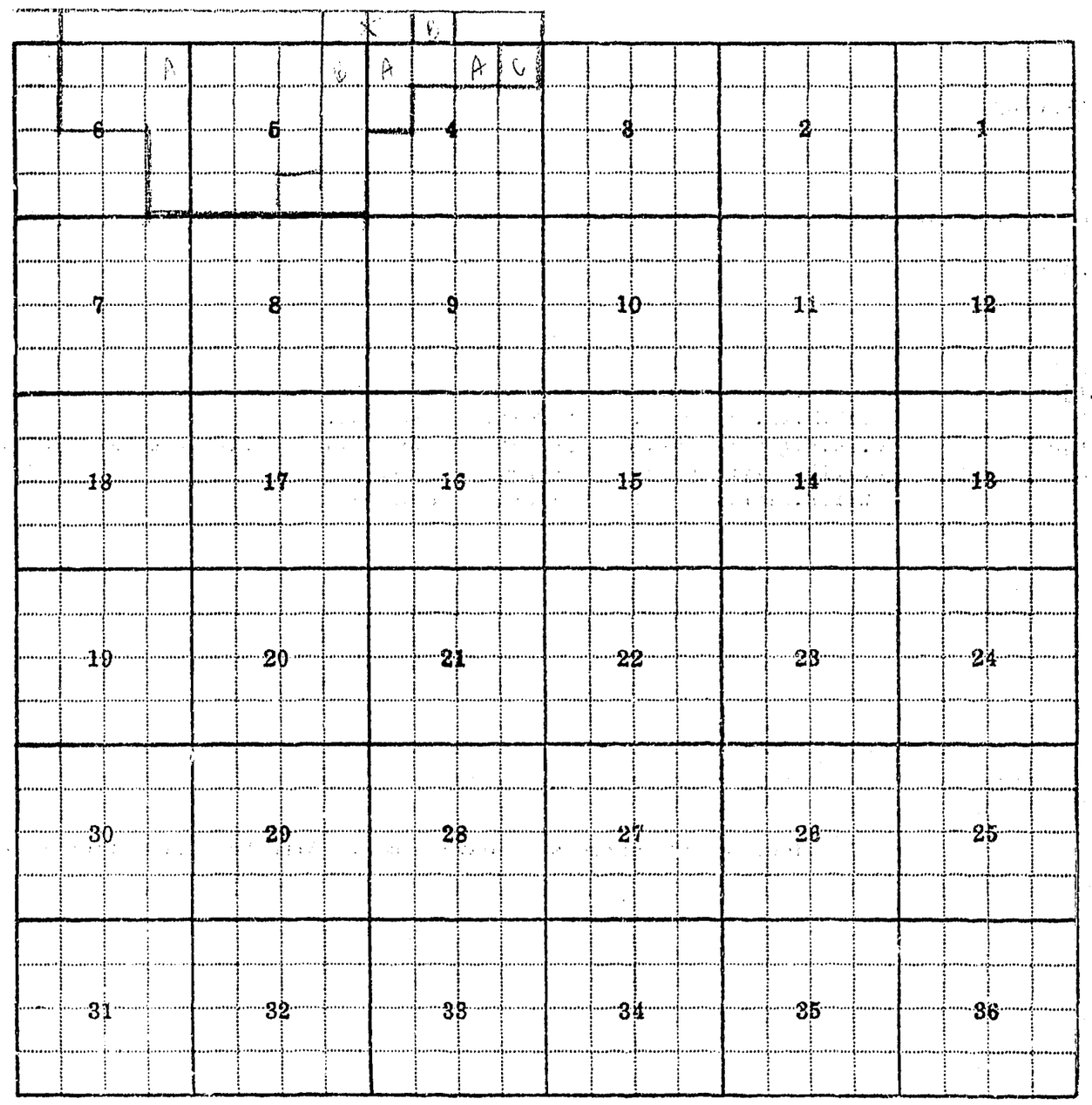


Land Ownership

F-1-A—5M—

County Chouteau

Farm Checked: Date 9-30-63

By Bill

**STATE OF MONTANA**
**STATE ENGINEERS OFFICE**
**Water Resources Survey**

T 27N R 17E Plat No. 30

Photo No. 10R-143

Legal Land Owner Richard S. Schmid Address Big Sandy

Operator same Address

Water is delivered by:— 1. Private System; 2. Ditch Company; 3. State Project; 4. Federal Project; 5. Irrigation Distri

| App. No. Decree No. | NAME OF APPROPRIATOR TO WHOM DECREED | NAME OF STREAM | Date App. Date Priority | Miner's Inches | In Use | NAME OF DITCH (Water Delivered By) | No. | R/F | Present Irr. Acres | Irri Ac |
|---|---|---|---|---|---|---|---|---|---|---|
| A-154 | C.VanderVelden | E.Trib.Big BirchCR. | 9-15-06 | 1cfs | no | | | | | |
| A-161 | Rosa May | NETrib.Big Birch Cr. | 1-3-12 | 2cfs | no,part | | | | | |
| A-168 | Frank Schultz | W.Fk.Birch Creek | 11-19-97 | 200 | no,part | | | | | |

**NOTE: R—Denotes Regular Irrigation. F—Flood Irrigation.**

Adequate Supply: Yes..... No..... Explain.....

Remarks.....

River Basin.....

| Also in: Plat No..... Twp..... Rge..... | Plat No..... Twp..... Rge..... | Plat No..... Twp..... Rge..... |
|---|---|---|
| Plat No..... Twp..... Rge..... | Plat No..... Twp..... Rge..... | Plat No..... Twp..... Rge..... |

Information From:
Richard Schmid

| | | | | | |
|---|---|---|---|---|---|
| 6 | 5 | 4 | 3 | 2 | 1 |
| 7 | 8 | 9 | 10 | 11 | 12 |
| 18 | 17 | 16 | 15 | 14 | 13 |
| 19 | 20 | 21 | 22 | 23 | 24 |
| 30 | 29 | 28 | 27 | 26 | 25 |
| 31 | 32 | 33 | 34 | 35 | 36 |

Land Ownership

31
26N 3E

F-1-A—5M—

County Chouteau

Farm Checked: Date 8-28-63

By Pete

**STATE OF MONTANA**
**STATE ENGINEERS OFFICE**
**Water Resources Survey**

T. 26N R. 3E Plat No. 31

Photo No. 9R-69

Legal Land Owner Donald C. & Thelma C. Fait Address Carter

Operator same Address

Water is delivered by:— 1. Private System; 2. Ditch Company; 3. State Project; 4. Federal Project; 5. Irrigation District

| App. No. Decree No. | NAME OF APPROPRIATOR TO WHOM DECREED | NAME OF STREAM | Date App. Date Priority | Miner's Inches | In Use | NAME OF DITCH (Water Delivered By) | No. | R/F | Present Irr. Acres | Irrigable Acres |
|---|---|---|---|---|---|---|---|---|---|---|
| A-1149 | Jessie F. Fait | 3 Coulees | 12-28-46 | 50af | no | | | | | |

**NOTE: R—Denotes Regular Irrigation. F—Flood Irrigation.**

Adequate Supply: Yes..... No..... Explain

Remarks

River Basin

| Also in: Plat No. Twp. Rge. | Plat No. Twp. Rge. | Plat No. Twp. Rge. |
|---|---|---|
| Plat No. Twp. Rge. | Plat No. Twp. Rge. | Plat No. Twp. Rge. |

Information From:
**Dale C. Fait**

1

rict

| rigable Acres |
|---|
| |

| | | | | | |
|---|---|---|---|---|---|
| 6 | 5 | 4 | 3 | 2 | 1 |
| 7 | 8 | 9 | 10 | 11 | 12 |
| 18 | 17 | 16 | 15 | 14 | 13 |
| 19 | 20 | 21 | 22 | 23 | 24 |
| 30 | 29 | 28 | 27 | 26 | 25 |
| 31 | 32 | 33 | 34 | 35 | 36 |

Land Ownership.....

32
26N 4E

F-1-A—5M—

County Chouteau

Farm Checked: Date 8-30-63

By Pete

STATE OF MONTANA
STATE ENGINEERS OFFICE
Water Resources Survey

T 26N R 4E Plat No. 32

Photo No. 9R-46, 8R-203, 201

Legal Land Owner John R. Drewiske Address Carter

Operator same Address

Water is delivered by:— 1. Private System; 2. Ditch Company; 3. State Project; 4. Federal Project; 5. Irrigation District

| App. No. Decree No. | NAME OF APPROPRIATOR TO WHOM DECREED | NAME OF STREAM | Date App. Date Priority | Miner's Inches | In Use | NAME OF DITCH (Water Delivered By) | No. | R/F | Present Irr. Acres | Irrigable Acres |
|---|---|---|---|---|---|---|---|---|---|---|
| GW-67 | John R. Drewiske | well | 1-1947 | 1gpm | stock | | | | | |
| GW-68 | " | well | 10-1957 | | stock | | | | | |
| | " | | 19 | | stock | | | | | |

**NOTE: R—Denotes Regular Irrigation. F—Flood Irrigation.**

Adequate Supply: Yes..... No..... Explain.....

Remarks.....

..... River Basin.....

| Also in: Plat No..... Twp..... Rge..... | Plat No..... Twp..... Rge..... | Plat No..... Twp..... Rge..... |
|---|---|---|
| Plat No..... Twp..... Rge..... | Plat No..... Twp..... Rge..... | Plat No..... Twp..... Rge..... |

Information From:
John Drewiski

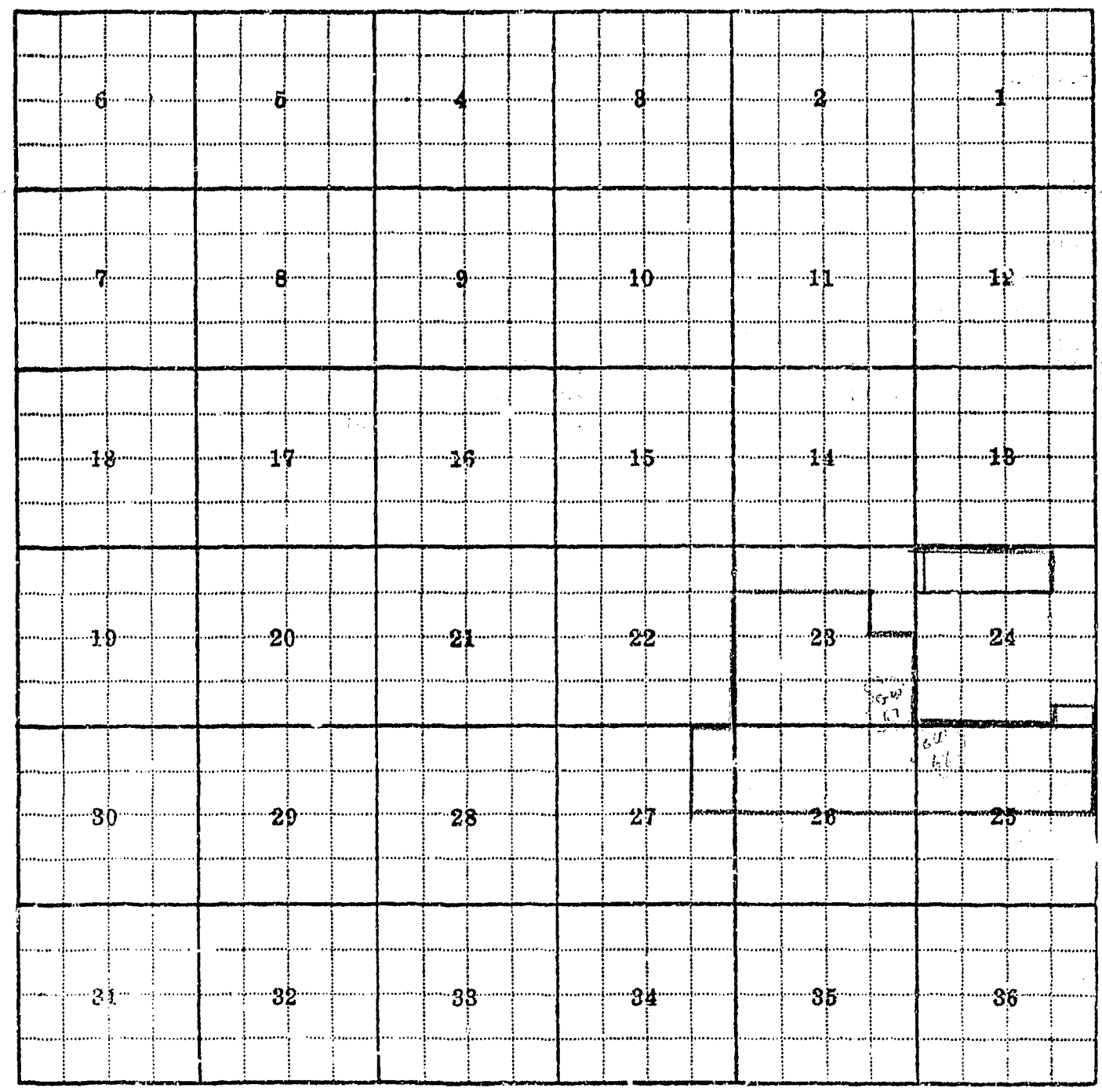


Land Ownership

F-1-A—5M—

County Chouteau

Farm Checked: Date 8-30-63

By Pete

STATE OF MONTANA
STATE ENGINEERS OFFICE
Water Resources Survey

T 26N R 4E Plat No 32

Photo No 9R-48, 8R-~~120~~ 201

Legal Land Owner Arthur B. Neyland Address Carter

Operator same Address

Water is delivered by:— 1. Private System; 2. Ditch Company; 3. State Project; 4. Federal Project; 5. Irrigation District

| App. No. Decree No. | NAME OF APPROPRIATOR TO WHOM DECREED | NAME OF STREAM | Date App. Date Priority | Miner's Inches | In Use | NAME OF DITCH (Water Delivered By) | No. | R/F | Present Irr. Acres | Irrigable Acres |
|---|---|---|---|---|---|---|---|---|---|---|
| A-1263 | Arthur B. Neyland | Watershed Sec.21 S½ | 8-16-36 | 50af | no | | | | | |
| | | " Sec.28 N½ | | | | | | | | |

NOTE: R—Denotes Regular Irrigation. F—Flood Irrigation.

Adequate Supply: Yes..... No..... Explain.....

Remarks.....

River Basin.....

| Also in: Plat No. Twp. Rge. | Plat No. Twp. Rge. | Plat No. Twp. Rge. |
|---|---|---|
| Plat No. Twp. Rge. | Plat No. Twp. Rge. | Plat No. Twp. Rge. |

Information From:
John Drewiski

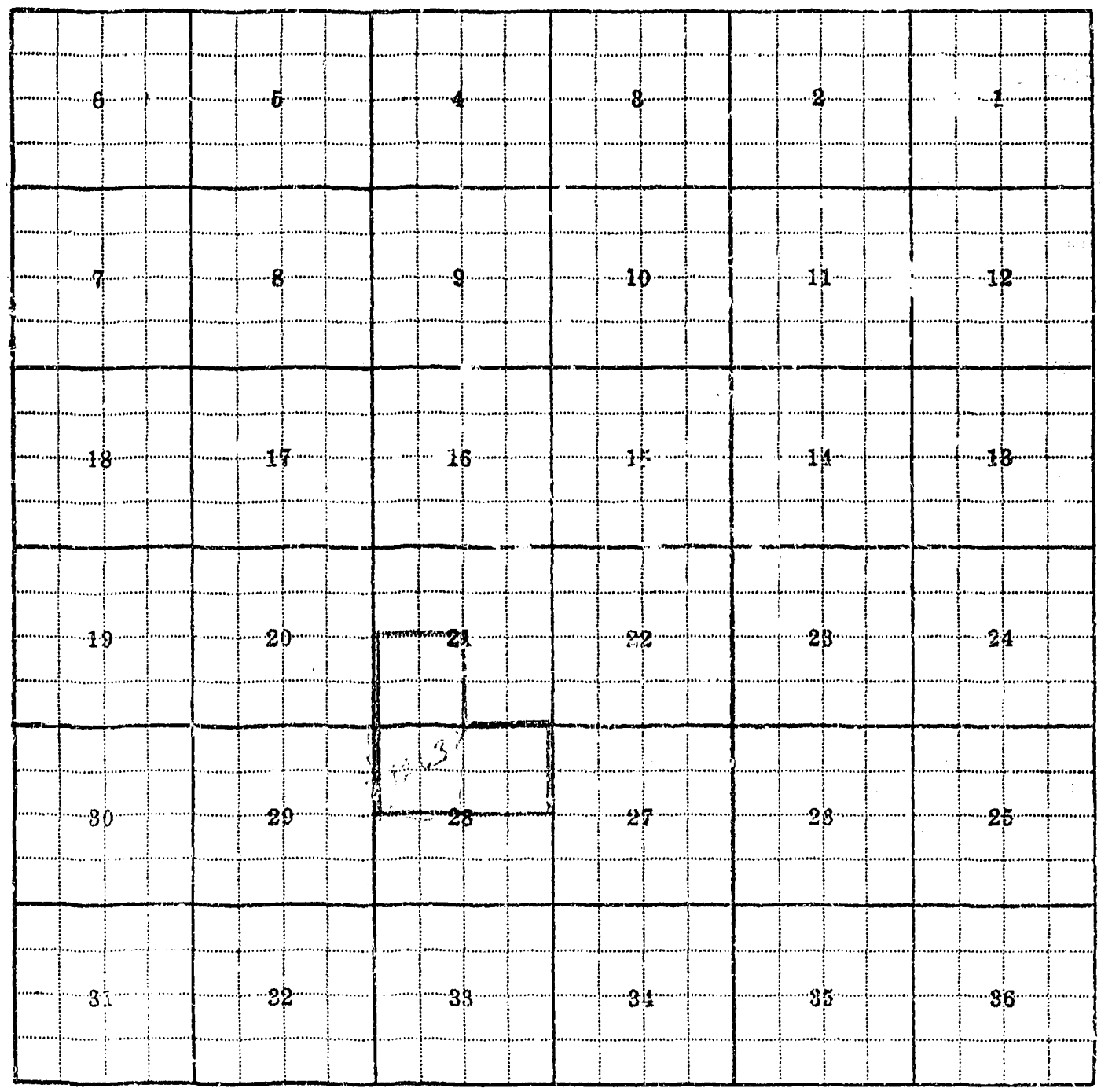


Land Ownership

F-1-A—5M—

County Chouteau

Farm Checked: Date 8-30-63

By pete

STATE OF MONTANA
STATE ENGINEERS OFFICE
Water Resources Survey

T. 26N R. 4E Plat No. 32

Photo No. 9R-77,50,48

Legal Land Owner Jim B. & Alice L. Urton Address Carter

Operator same Address

Water is delivered by:— 1. Private System; 2. Ditch Company; 3. State Project; 4. Federal Project; 5. Irrigation District

| App. No. Decree No. | NAME OF APPROPRIATOR TO WHOM DECREED | NAME OF STREAM | Date App. Date Priority | Miner's Inches | In Use | NAME OF DITCH (Water Delivered By) | No. | R/F | Present Irr. Acres | Irrigable Acres |
|---|---|---|---|---|---|---|---|---|---|---|
| A-499 | Katherine S. Urton | Genore Coulee | 11-25-12 | 500 | no | | | | | |

**NOTE: R—Denotes Regular Irrigation. F—Flood Irrigation.**

Adequate Supply: Yes..... No..... Explain.....

Remarks.....

.....River Basin .....

| Also in: Plat No ..... Twp..... Rge..... | Plat No..... Twp..... Rge..... | Plat No..... Twp..... Rge..... |
|---|---|---|
| Plat No..... Twp..... Rge..... | Plat No..... Twp..... Rge..... | Plat No..... Twp..... Rge..... |

Information From:
**Field Survey**

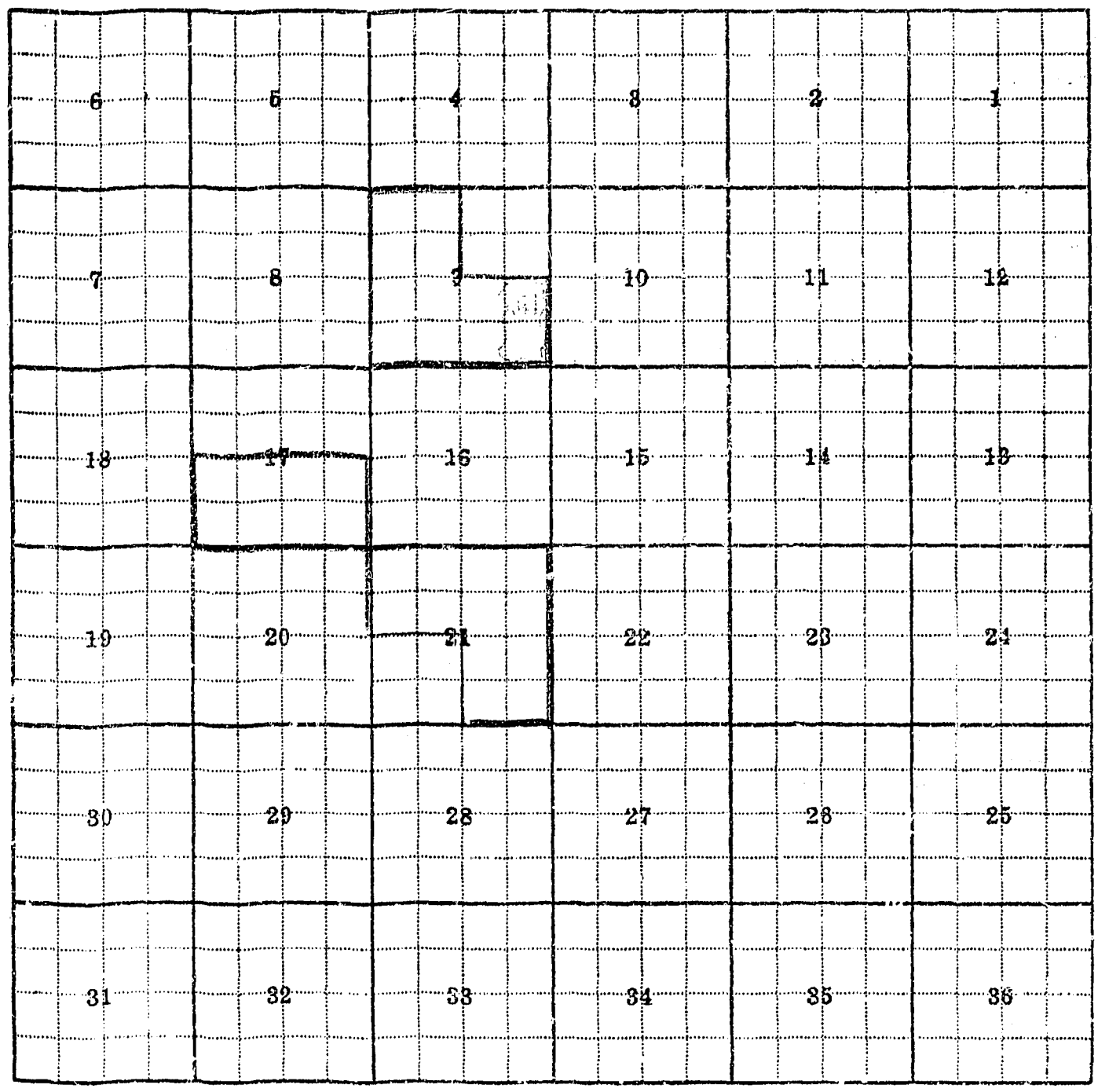


Land Ownership

33
26N 5E

F-1-A—5M—

County Chouteau

Farm Checked: Date 9-10 63

By Pete

STATE OF MONTANA
STATE ENGINEERS OFFICE
Water Resources Survey

T 26N R 5E Plat No 33

Photo No 9R-83,81,40,42

Legal Land Owner Geneva Lippert etal Address

Operator Geo. Lippert Address Fort Benton

Water is delivered by:— 1. Private System; 2. Ditch Company; 3. State Project; 4. Federal Project; 5. Irrigation District

| App. No. Decree No. | NAME OF APPROPRIATOR TO WHOM DECREED | NAME OF STREAM | Date App. Date Priority | Miner's Inches | In Use | NAME OF DITCH (Water Delivered By) | No. | R/F | Present Irr. Acres | Irrigable Acres |
|---|---|---|---|---|---|---|---|---|---|---|
| A-1148 | Theodore Faller | 2 Coulees Sec.14,15 | 11-6-02 | all | SWR | | | | | |
| A-1213 | Geneva Lippert | Water Sec.24, Surface | 1-1-40 | 200 | SWR | | | | | |
| A-1214 | " | &runoff E½ 22, SW¼NE¼, | 1-1-40 | 2000 | SWR | | | | | |
| | | NW¼ 26, NE¼ 27, N½SE¼ | | | | | | | | |
| | | 26, SW¼, S½NW¼ 18, 26N,6E | | | | | | | | |
| A-1215 | Geo. P. Lippert | Surface runoff | 1-1-40 | 2000 | SWR | | | | | |

NOTE: R—Denotes Regular Irrigation. F—Flood Irrigation.

Adequate Supply: Yes..... No..... Explain.....

Remarks.....

River Basin.....

| | | |
|---|---|---|
| Also in: Plat No 18 Twp 27N Rge 5E | Plat No..... Twp..... Rge..... | Plat No..... Twp..... Rge..... |
| Plat No..... Twp..... Rge..... | Plat No..... Twp..... Rge..... | Plat No..... Twp..... Rge..... |

Information From:
Geo. Lippert

33

istrict

Irrigable Acres

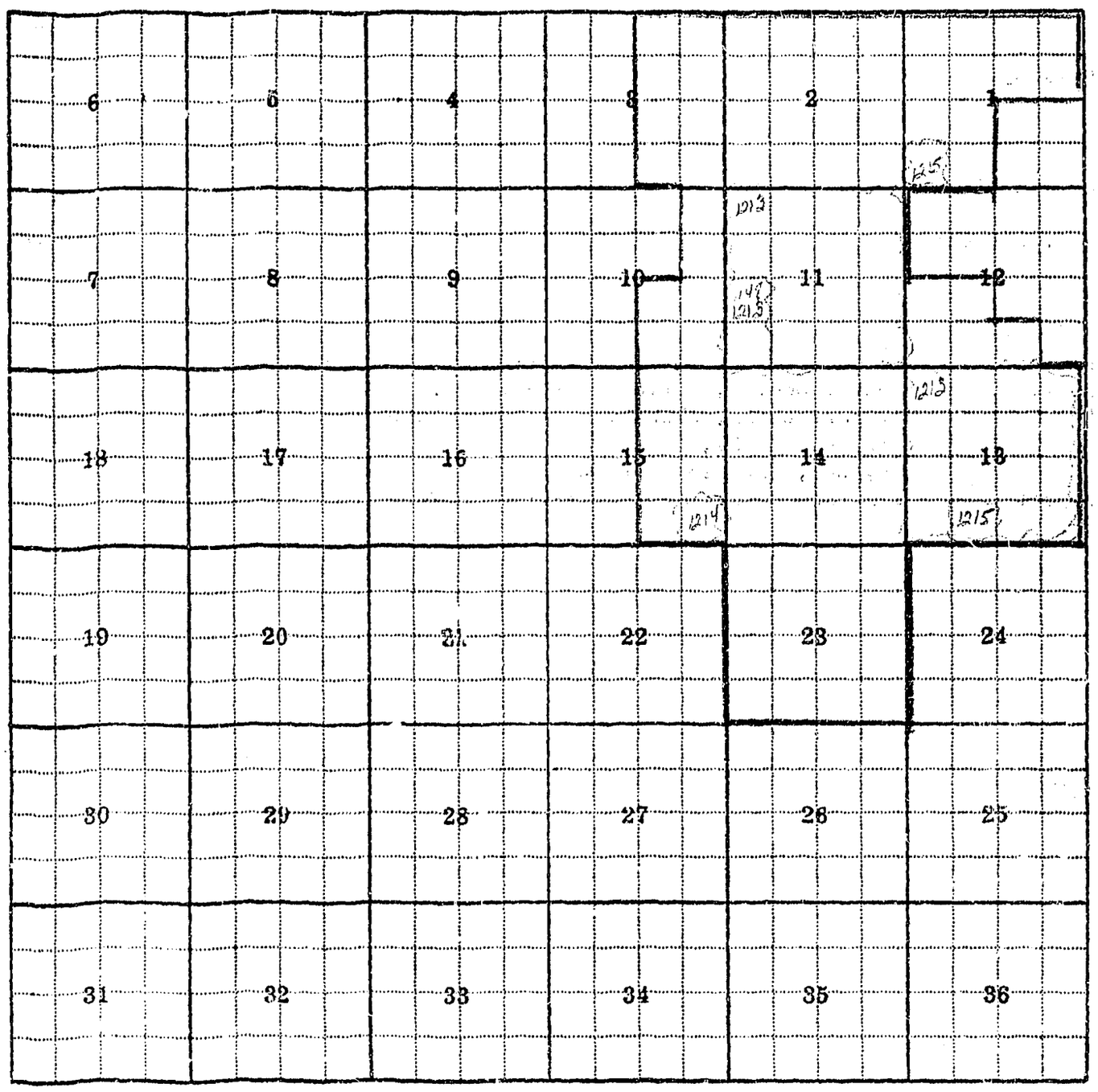


Land Ownership

F-1-A—5M—

County Chouteau

Farm Checked: Date 9-6-63

By Pete

**STATE OF MONTANA**
**STATE ENGINEERS OFFICE**
**Water Resources Survey**

T. 26N R. 5E Plat No. 33

Photo No. 8R-209

Legal Land Owner Montana, State of Address

Operator Address

Water is delivered by:— 1. Private System; 2. Ditch Company; 3. State Project; 4. Federal Project; 5. Irrigation District

| App. No. Decree No. | NAME OF APPROPRIATOR TO WHOM DECREED | NAME OF STREAM | Date App. Date Priority | Miner's Inches | In Use | NAME OF DITCH (Water Delivered By) | No. | R/F | Present Irr. Acres | Irriga Acre |
|---|---|---|---|---|---|---|---|---|---|---|
| A-118 | E. Herberty | Coulee Sec. 35,36 | 5-15-23 | 80 | no | | | | | |

**NOTE: R—Denotes Regular Irrigation. F—Flood Irrigation.**

Adequate Supply: Yes..... No..... Explain.....

Remarks.....

.....River Basin.....

| Also in: Plat No. Twp. Rge. | Plat No. Twp. Rge. | Plat No. Twp. Rge. |
|---|---|---|
| Plat No. Twp. Rge. | Plat No. Twp. Rge. | Plat No. Twp. Rge. |

Information From:
**Field Survey**