F-1-A—5M—

County Choteau

Farm Checked: Date 9-11-63

By Bill

STATE OF MONTANA
STATE ENGINEERS OFFICE
Water Resources Survey

T 28N R 13E Plat No. 13

Photo No. 11R-177,179,94,95

Legal Land Owner Walter L. & Ida Genereux Address

Operator same Address

Water is delivered by:— 1. Private System; 2. Ditch Company; 3. State Project; 4. Federal Project; 5. Irrigation District

App. No. Decree No.	NAME OF APPROPRIATOR TO WHOM DECREED	NAME OF STREAM	Date App. Date Priority	Miner's Inches	In Use	NAME OF DITCH (Water Delivered By)	No.	R/F	Present Irr. Acres	Irrigable Acres
A-278	Catherine Carmody	Coal Mine Creek	4-10=12	50cfs	no					
A-279	Fred H. Wilson	"	4-8-12	30cfs	no					

NOTE: R—Denotes Regular Irrigation. F—Flood Irrigation.

Adequate Supply: Yes No Explain

Remarks

River Basin

Also In: Plat No.	Twp.	Rge.	Plat No.	Twp.	Rge.	Plat No.	Twp.	Rge.
Plat No.	Twp.	Rge.	Plat No.	Twp.	Rge.	Plat No.	Twp.	Rge.

Information From:
Cecil Mack & Field Check

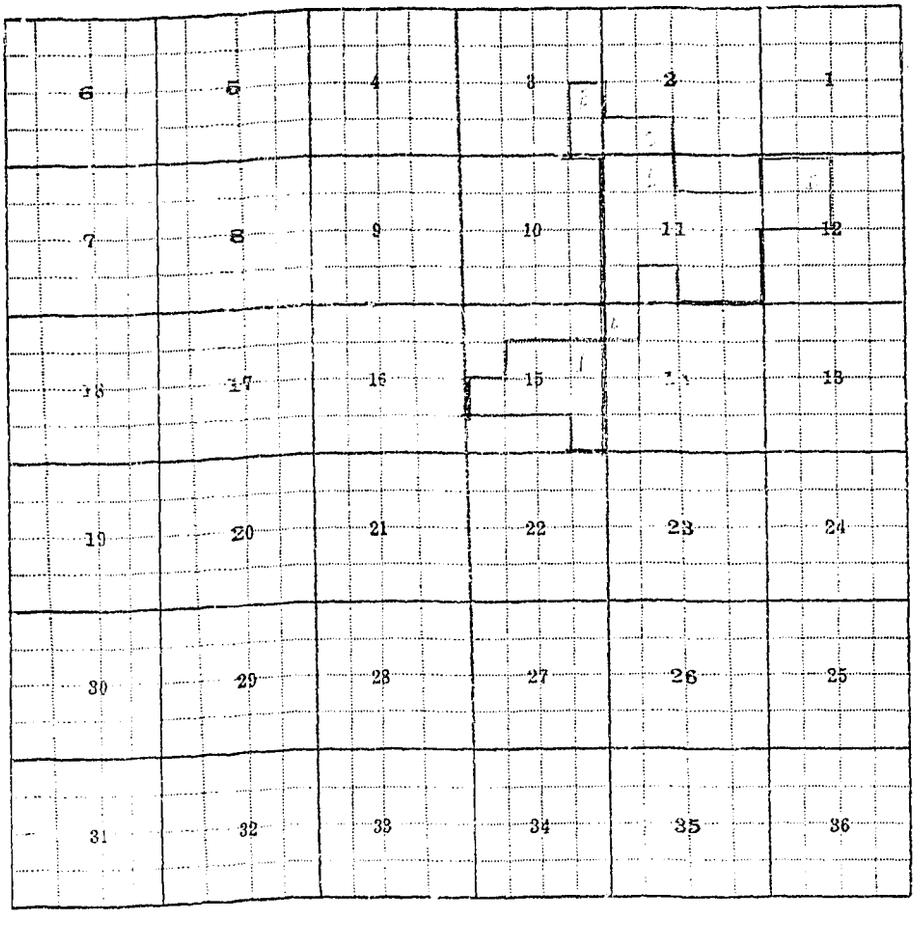

Land Ownership.....

F-1-A--5M-

County Choteau

Farm Checked: Date 7-18-63

By Bill

STATE OF MONTANA
STATE ENGINEERS OFFICE
Water Resources Survey

T 28N R 13E Plat No. 13

Photo No. 11R-97,98,175,177

Legal Land Owner Mary C. Haaland Address Big Sandy

Operator same Address

Water is delivered by:— (1) Private System; 2. Ditch Company; 3. State Project; 4. Federal Project; 5. Irrigation District

App. No. Decree No.	NAME OF APPROPRIATOR TO WHOM DECREED	NAME OF STREAM	Date App. Date Priority	Miner's Inches	In Use	NAME OF DITCH (Water Delivered By)	No.	R/F	Present Irr. Acres	Irrigable Acres
GW-87	Mary C. Haaland	Well - dam	1931	stock						
GW-88	Mary C. Haaland	"	1932	stock						
A-55	James A. Battram	Big Sandy Creek	12-7-96	200	yes=	Haaland	1	F	145	
A-79	William Hayden	"	12-7-96	200	yes					

NOTE: R—Denotes Regular Irrigation. F—Flood Irrigation.

Adequate Supply: Yes ... No x Explain flood only

Remarks As far as she is concerned the entire place is irrigated. She said she pays taxes on 175 acres. Water is not always available, but if there is plenty it floods the entire flat.

River Basin

Also in: Plat No.	Twp.	Rge	Plat No.	Twp.	Rge	Plat No.	Twp.	Rge
Plat No.	Twp.	Rge	Plat No.	Twp.	Rge	Plat No.	Twp.	Rge

Information From:
Mary C. Haaland

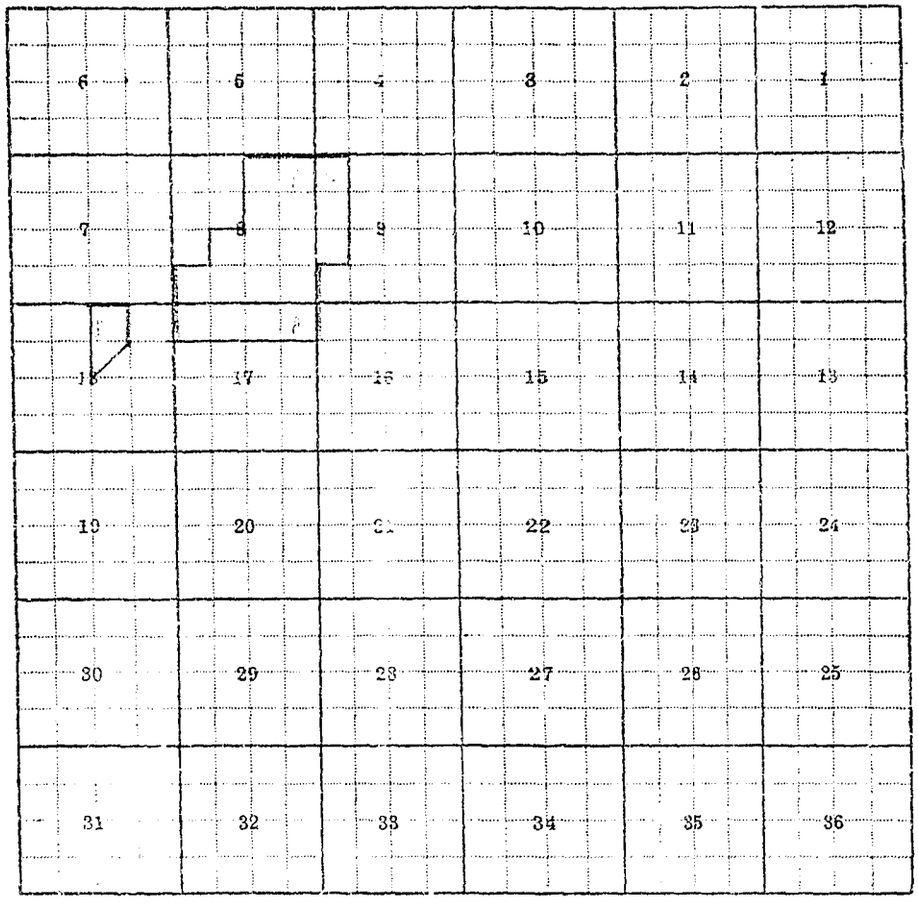

Land Ownership

F-1-A—5M—

County Choteau

Farm Checked: Date 9-11-63

By Bill

STATE OF MONTANA
STATE ENGINEERS OFFICE
Water Resources Survey

T 28N R 13E Plat No. 13

Photo No. 11R-179,93,94

Legal Land Owner Steve Kalanick Address

Operator same Address

Water is delivered by:— 1. Private System; 2. Ditch Company; 3. State Project; 4. Federal Project; 5. Irrigation District

App. No. Decree No.	NAME OF APPROPRIATOR TO WHOM DECREED	NAME OF STREAM	Date App. Date Priority	Miner's Inches	In Use	NAME OF DITCH (Water Delivered By)	No.	R/F	Present Irr. Acres	Irrigable Acres
A-1202	Bernard C. Kerkrlist	Cle. Sec. 13 & 14	6-8-14	5cfs	no					
G-138	Luter Sluggett	Well	10=25-62	24gpm	stock					
GW-106	Steve Kalanick	well	11-13-61	8gpm	stock					

NOTE: R—Denotes Regular Irrigation. F—Flood Irrigation.

Adequate Supply: Yes No Explain

Remarks

River Basin

Also in: Plat No.	Twp.	Rge	Plat No.	Twp.	Rge	Plat No.	Twp.	Rge
Plat No.	Twp.	Rge	Plat No.	Twp.	Rge	Plat No.	Twp.	Rge

Information From:
Field Survey & Cecil Mack

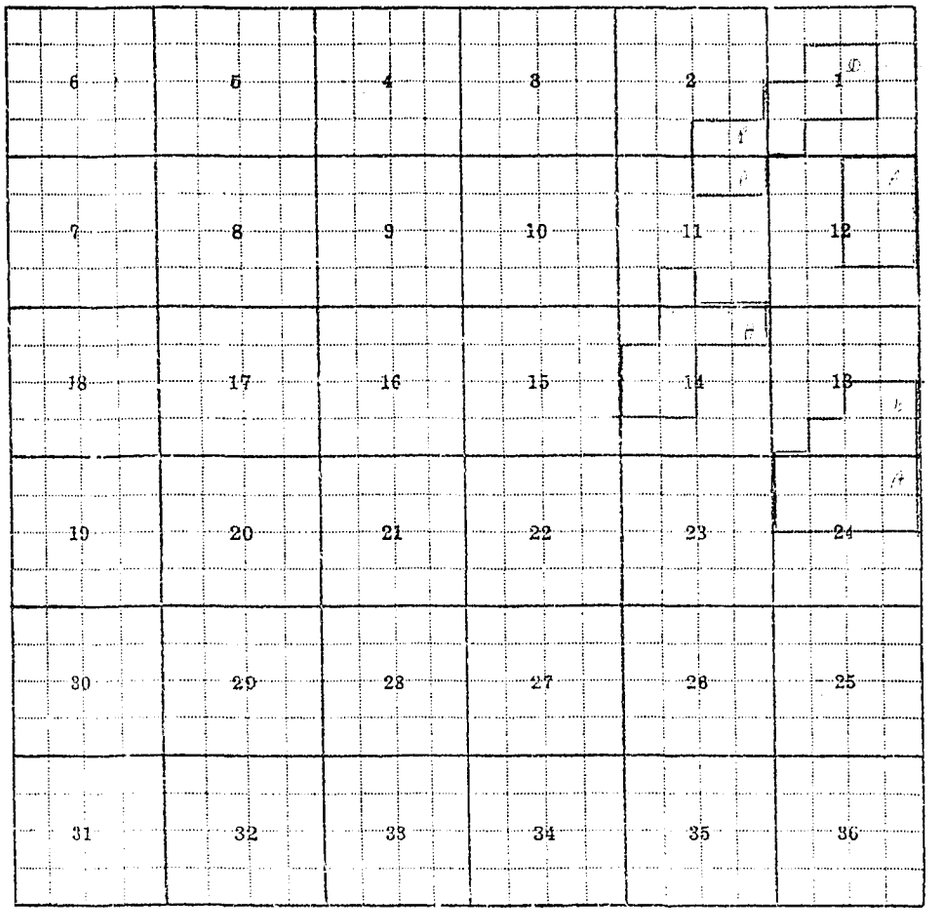

Land Ownership .....

F-1-A—5M—

County Choteau

Farm Checked: Date 10-23-63 & 10-25-63

By Bill

STATE OF MONTANA
STATE ENGINEERS OFFICE
Water Resources Survey

T 28N R 13E Plat No. 13

Photo No.

Legal Land Owner W. H. & Theodora Lang Address

Operator Art Roth Address Big Sandy

Water is delivered by:— (1.) Private System; 2. Ditch Company; 3. State Project; 4. Federal Project; 5. Irrigation District

App. No. Decree No.	NAME OF APPROPRIATOR TO WHOM DECREED	NAME OF STREAM	Date App. Date Priority	Miner's Inches	In Use	NAME OF DITCH (Water Delivered By)	No.	R/F	Present Irr. Acres	Irrigable Acres
D-6	Henry Becker	Big Sandy Creek	5-24-88	160	yes					
D-7	John Becker	"	5-24-88	200	yes					
D-8	Chas.E.Conrad,Adminis.			40	yes					
	R.S.Tingley	"	1888	640=	yes					
D-9	Chas.Duer for H.Dibber	= "	5-24-88	360	yes					
D-10	John Grant	"	5-24-88	160	yes	1X ditches	1	F	1023	1377
D-11	Clark Tingley	"	5-24-88	320	yes					
		"	1888	640	yes					
D-12	John Tingley	"	5-24-88	40	yes					
D-13	St.Paul, Minneapolis			320						
	Manitoba Railway	Big Sandy Station	9-16-87	3	yes					
D-14	Louis Murray	Big Sandy Creek	6-1-91	130	yes					
A-58	John & Henry Becker	Big Sandy Creek	8-2-97	3000	yes					
A-59	Kata Becker	"	10-13-00	6400	yes					
A-71	M.P.Ford,Durell,Edward Whitcraft	"	6-3-96	640	yes					

NOTE: R—Denotes Regular Irrigation. F—Flood Irrigation.

SEE PAGE 2

Adequate Supply: Yes No Explain

Remarks

River Basin

Information From:

Also in: Plat No.	Twp.	Rge.	Plat No.	Twp.	Rge.	Plat No.	Twp.	Rge.
Plat No.	Twp.	Rge.	Plat No.	Twp.	Rge.	Plat No.	Twp.	Rge.

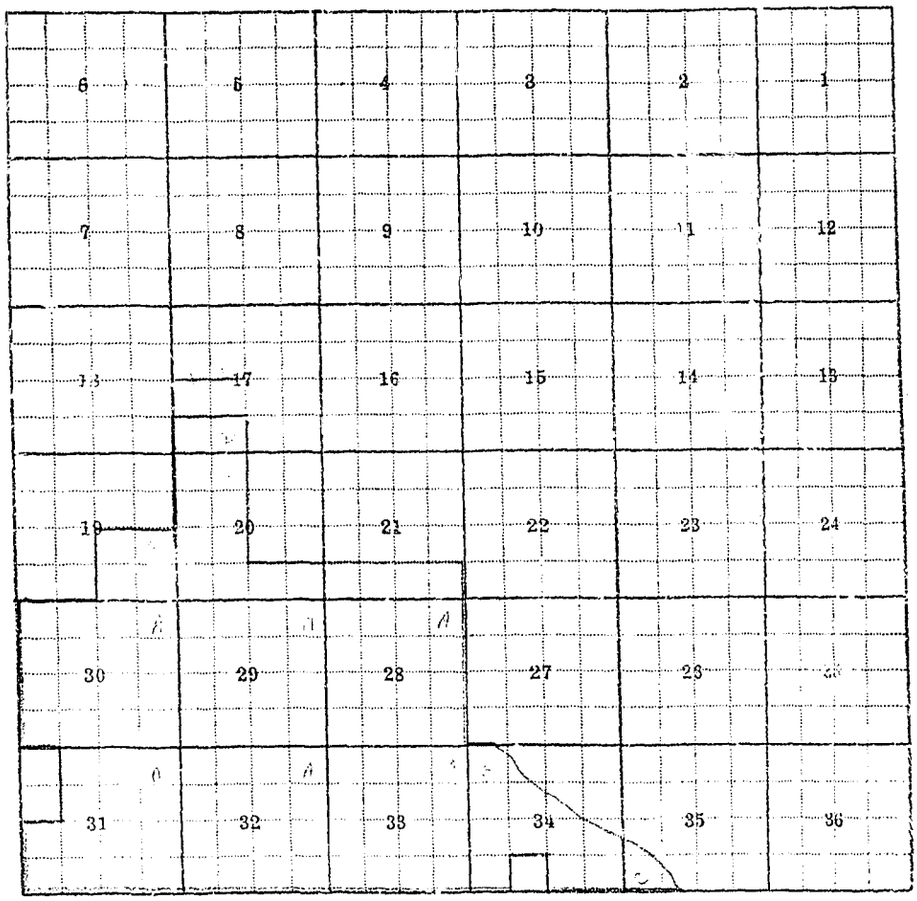

Land Ownership .....

F-1-A—5M—

T 28N R 13E 13 Plat No.

County

Photo No.

Farm Checked: Date

By

STATE OF MONTANA
STATE ENGINEERS OFFICE
Water Resources Survey

Legal Land Owner W. H. & Theodora Lang Address

Operator Address

Water is delivered by:— 1. Private System; 2. Ditch Company; 3. State Project; 4. Federal Project; 5. Irrigation District

App. No. Decree No.	NAME OF APPROPRIATOR TO WHOM DECREED	NAME OF STREAM	Date App. Date Priority	Miner's Inches	In Use	NAME OF DITCH (Water Delivered By)	No.	R/F	Present Irr. Acres	Irrigable Acres
A-76	John W. Haigler	Big Sandy Creek	3-6-97	240	yes					
A-77	"	"	5-19-97	320	yes					
A-80	Chas. Jamerson	"	10-21-96	200	yes					
A-81	Adele Lehfeldt	"	7-22-96	600	yes					
A-82	Herman Lehfeldt	"	8-22-96	300	yes					
A-83	Julius Lehfeldt	"	4-22-93	600	yes					
A-84	"	"	9-15-93	600	yes					
A-85	N.McMillan&JasperWhitcraft	"	10-30-97	240	yes	1 X Ditches				
A-86	T.Marlow&C.J.McNamara	"	11-11-97	1000	yes					
A-87	Cecelia Murray	"	5-21-97	320	yes					
A-88	Charles Murray	"	6-23-94	400	yes					
A-89	Chas.&LouisMurray	"	5-20-95	800	yes					
A-91	Oliver Murray	"	4-29-98	200	yes					
A-98	Edwadd Whitcraft	"	9-15-92	320	yes					
A-99	Jasper Whitcraft	"	4-27-97	200/60	yes					

NOTE: R—Denotes Regular Irrigation. F—Flood Irrigation.

Adequate Supply: Yes No Explain

Remarks

A-111 RuebenGodfrey & A.E. Bradley S.Br.Big Sandy Creek 4-4-90 200 yes

A-112 " N.Br.Big Sandy Creek 4-4-90 200 yes

River Basin

Also in: Plat No. Twp. Rge. | Plat No. Twp. Rge. | Plat No. Twp. Rge.
Plat No. Twp. Rge. | Plat No. Twp. Rge. | Plat No. Twp. Rge.

Information From:
Art Roth

F-1-A—5M-

County Choteau

Farm Checked: Date 9-11-63

By Bill

STATE OF MONTANA
STATE ENGINEERS OFFICE
Water Resources Survey

T. 28N R. 13E Plat No. 13

Photo No. 11R-177

Legal Land Owner Anna May Loulo Address

Operator same Address

Water is delivered by:— 1. Private System; 2. Ditch Company; 3. State Project; 4. Federal Project; 5. Irrigation District

App. No. Decree No.	NAME OF APPROPRIATOR TO WHOM DECREED	NAME OF STREAM	Date App. Date Priority	Miner's Inches	In Use	NAME OF DITCH (Water Delivered By)	No.	R/F	Present Irr. Acres	Irrigable Acres
A-521	Alexander Christie	Gorman Creek & Cle.	4-4-12	100cfs	no					
A-522	"	" & Tribs.	9-29-14	200cfs	no					
D-31	Fred Wedeking	Gorman Creek	3-9-93	200	no,part					

NOTE: R—Denotes Regular Irrigation. F—Flood Irrigation.

Adequate Supply: Yes No Explain

Remarks

River Basin

Also in: Plat No. Twp. Rge	Plat No. Twp. Rge	Plat No. Twp. Rge
Plat No. Twp. Rge	Plat No. Twp. Rge	Plat No. Twp. Rge

Information From:
Field Check

13.....

.....

.....

.....

strict

Irrigable Acres



Land Ownership .....

.....

.....

F-1-A—5M—

County Choteau

Farm Checked: Date 9-11-63

By Bill

STATE OF MONTANA
STATE ENGINEERS OFFICE
Water Resources Survey

T 28N R 13E Plat No. 13

Photo No. 11R-179,93

Legal Land Owner Cecil G. Mack Address Big Sandy

Operator same Address

Water is delivered by:— 1. Private System; 2. Ditch Company; 3. State Project; 4. Federal Project; 5. Irrigation District

App. No. Decree No.	NAME OF APPROPRIATOR TO WHOM DECREED	NAME OF STREAM	Date App. Date Priority	Miner's Inches	In Use	NAME OF DITCH (Water Delivered By)	No.	R/F	Present Irr. Acres	Irrigable Acres
D-30	Cecil C. Mack	Gorman Creek	3-13-90	200	yes					
A-265	Cecil C. Mack	Coal Creek	5-6-02	5cfs	yes					
A-331	Mary E. Mack	Gorman Creek	5-25-10	10cfs	yes					
A-530	"	Cut Coulee	6-10-10	14cfs	yes	Mack Ditches	1	F	65	252

NOTE: R—Denotes Regular Irrigation. F—Flood Irrigation.

Adequate Supply: Yes ____ No x Explain flood water

Remarks If the water was sufficient for all the irr., the potential would be irrigated. otherwise it wouldn't. There hasn't been enough water for any irrigation for 3 years now.

River Basin

Also in: Plat No.	Twp.	Rge.	Plat No.	Twp.	Rge.	Plat No.	Twp.	Rge.
Plat No.	Twp.	Rge.	Plat No.	Twp.	Rge.	Plat No.	Twp.	Rge.

Information From: Cecil Mack

6	5	4	3	2	1
7	8	9	10	11	12
18	17	16	15	14	13
19	20	21	22	23	24
30	29	28	27	26	25
31	32	33	34	35	36

Land Ownership .....

F-1-A—5M—

County Choteau

Farm Checked: Date 9-11-63

By Bill

STATE OF MONTANA
STATE ENGINEERS OFFICE
Water Resources Survey

T 28N R 13E Plat No. 13

Photo No. 11R-93, 94, 95

Legal Land Owner Milton Pursley Address

Operator same Address

Water is delivered by:— 1. Private System; 2. Ditch Company; 3. State Project; 4. Federal Project; 5. Irrigation District

App. No. Decree No.	NAME OF APPROPRIATOR TO WHOM DECREED	NAME OF STREAM	Date App. Date Priority	Miner's Inches	By Use	NAME OF DITCH (Water Delivered By)	No.	R/F	Present Irr. Acres	Irrigable Acres
A-1279	Milton Pursley	Unnamed Coulee	12-18-53	50	no					

NOTE: R—Denotes Regular Irrigation. F—Flood Irrigation.

Adequate Supply: Yes No Explain

Remarks

River Basin

Also in: Plat No.	Twp.	Rge.	Plat No.	Twp.	Rge.	Plat No.	Twp.	Rge.
Plat No.	Twp.	Rge.	Plat No.	Twp.	Rge.	Plat No.	Twp.	Rge.

Information From:
Field Check

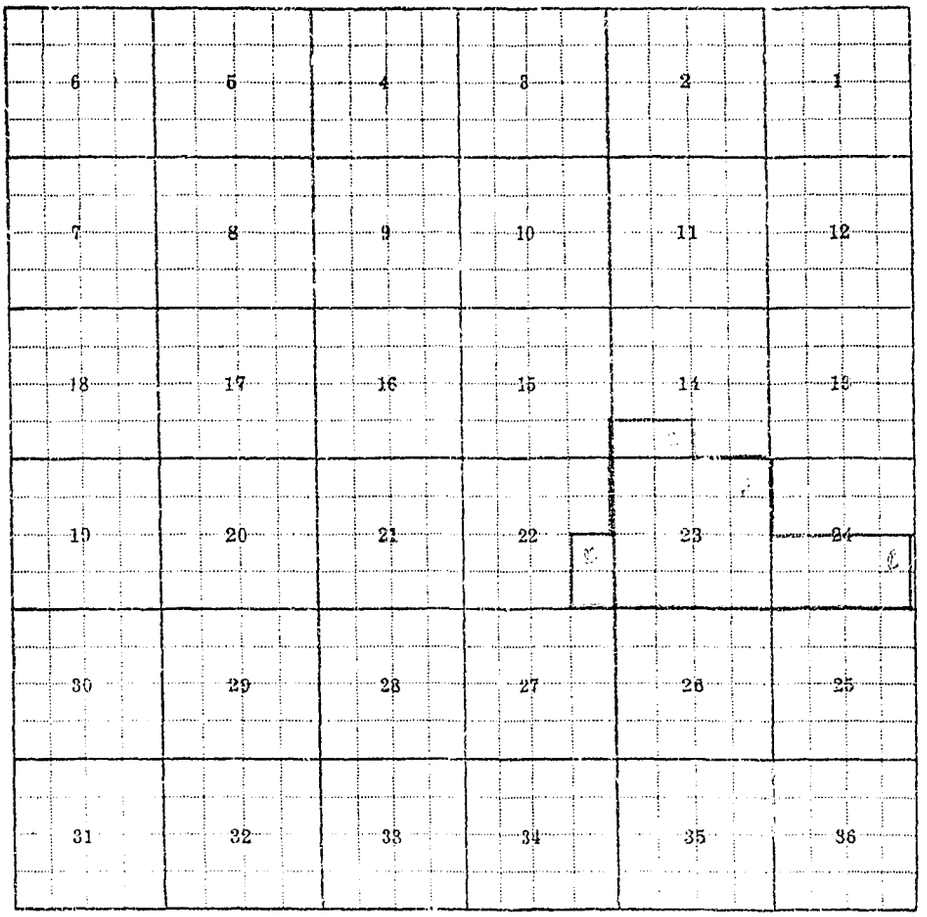

Land Ownership

14
28N 14E

County Choteau

Farm Checked: Date 9-11-63

By Bill

STATE OF MONTANA
STATE ENGINEERS OFFICE
Water Resources Survey

T 28N R 14E Plat No. 14

Photo No. 11R=89,87

Legal Land Owner Kenneth Chauvet etal Address

Operator same Address

Water is delivered by:— 1. Private System; 2. Ditch Company; 3. State Project; 4. Federal Project; 5. Irrigation District

App. No. Decree No.	NAME OF APPROPRIATOR TO WHOM DECREED	NAME OF STREAM	Date App. Date Priority	Miner's Inches	In Use	NAME OF DITCH (Water Delivered By)	No.	R/F	Present Irr. Acres	Irrigable Acres
A-537	Niels Christensen	Trib.Gorman Creek	4-11-06	4cfs	no					

NOTE: R—Denotes Regular Irrigation. F—Flood Irrigation

Adequate Supply: Yes No Explain

Remarks

River Basin

Also in: Plat No. Twp. Rge.	Plat No. Twp. Rge.	Plat No. Twp. Rge.
Plat No. Twp. Rge.	Plat No. Twp. Rge.	Plat No. Twp. Rge.

Information From:
Field Check

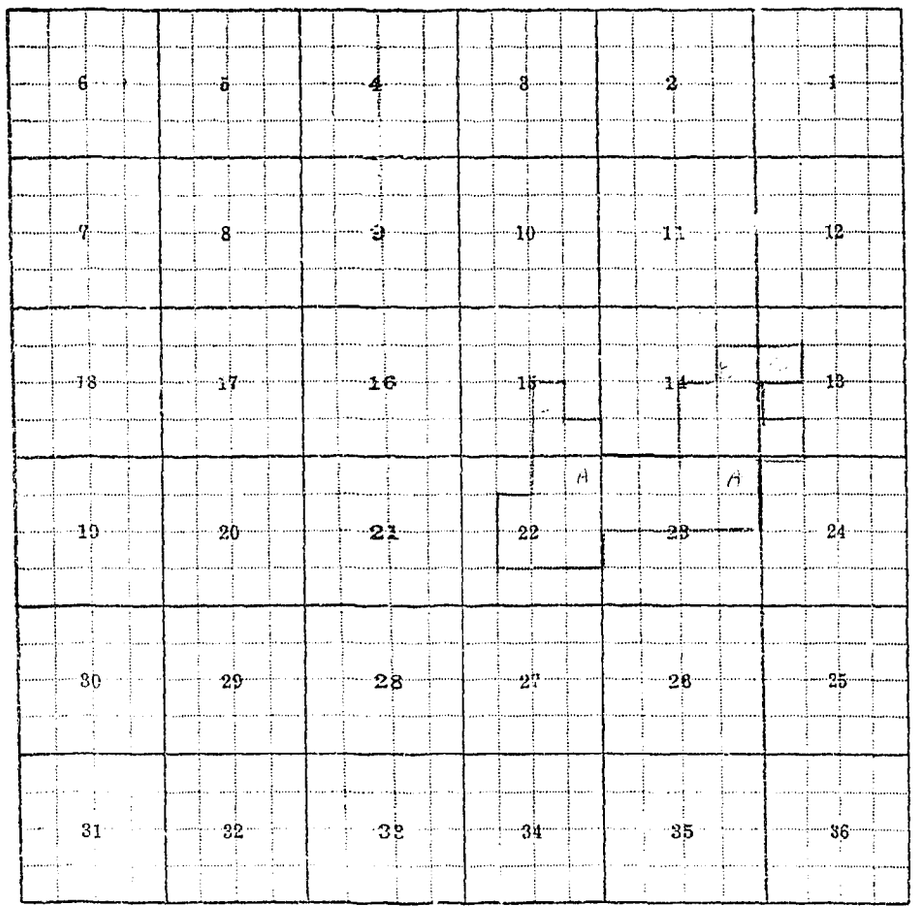

Land Ownership .....

F-1-A—5M—

County Choteau

Farm Checked: Date 9-11-63

By Bill

STATE OF MONTANA
STATE ENGINEERS OFFICE
Water Resources Survey

T 28N R 14E Plat No. 14

Photo No. 11R-88,89,63,61

Legal Land Owner Clara Keller Address

Operator same Address

Water is delivered by:— 1. Private System; 2. Ditch Company; 3. State Project; 4. Federal Project; 5. Irrigation District

App. No. Decree No.	NAME OF APPROPRIATOR TO WHOM DECREED	NAME OF STREAM	Date App. Date Priority	Miner's Inches	In Use	NAME OF DITCH (Water Delivered By)	No.	R/F	Present Irr. Acres	Irrigable Acres
A-341	Nellie Jorgenson	Debbon Creek	3-14-05	6cfs	no					
A-795	John W. Squire	Park Creek	9-15-96	100	no					
A-96	"	Big Sandy Creek	9-5-96	100	no					

NOTE: R—Denotes Regular Irrigation. F—Flood Irrigation.

Adequate Supply: Yes ..... No ..... Explain .....

Remarks .....

..... River Basin .....

Also in: Plat No. ... Twp. ... Rge. ...	Plat No. ... Twp. ... Rge. ...	Plat No. ... Twp. ... Rge. ...
Plat No. ... Twp. ... Rge. ...	Plat No. ... Twp. ... Rge. ...	Plat No. ... Twp. ... Rge. ...

Information From: Field Survey

6	5	4	3	2	1
7	8	9	10	11	12
18	17	16	15	14	13
19	20	21	22	23	24
30	29	28	27	26	25
31	32	33	34	35	36

Land Ownership .....

5-1-A-5M-

County Choteau

Farm Checked: Date 9-12-63

By Bill

STATE OF MONTANA
STATE ENGINEERS OFFICE
Water Resources Survey

T. 28N R. 14E Plat No. 14

Photo No. 11R-185,87,88,89,63

Legal Land Owner John M. & Laura R. Sheehy Address

Operator same Address

Water is delivered by:— 1. Private System; 2. Ditch Company; 3. State Project; 4. Federal Project; 5. Irrigation District

App. No. Decree No.	NAME OF APPROPRIATOR TO WHOM DECREED	NAME OF STREAM	Date App. Date Priority	Miner's Inches	In Use	NAME OF DITCH (Water Delivered By)	No.	R/F	Present Irr. Acres	Irrigable Acres
A-553	William Meyer	S.Fk.Gorman Creek	6-11-06	3cfs	no					
A-1253	"	Coulee N½SE¼ Sec.14	6-11-06	3cfs	no					
A-551	Jensine K. Jacobsen	S.Br.Gorman Creek	6-1-08=	3cfs	np					
A-546	Johannis M.Jorgensen	SE Br.Gorman Creek	4-1-12	1cfs	no					
A-1375	Jensine K. Jacobsen	St.Anthony Spr.&Cle	5-29-09	2cfs	no					
A-342	Thomas J. Sheehy	DeMar Coulee	7-3-12	20cfs	no,part					
A-1374	Francis DeMars	St.Anthony Spr.&Cle	3-14-02	4cfs	part					
A-109	Hugh F. Sheehy	Trib.Big Sandy Creek	1-23-08	4cfs	part					
A-967	Rose A. Sheehy	Spring Coulee	10-10-05	4cfs	part					
A-110	Thomas J. Sheehy	Trib.BigSandy Creek	10-10-05	4cfs	part					
A-345	Rose A. Sheehy=	Dipping Creek	10-1-03	4cfs	part					
A-344	Rose A. Sheehy	Dipping Creek	6-13-03	4cfs	part					

NOTE: R—Denotes Regular Irrigation. F—Flood Irrigation.

Adequate Supply: Yes No Explain

Remarks

River Basin

Also in: Plat No. Twp. Rge.	Plat No. Twp. Rge.	Plat No. Twp. Rge.
Plat No. Twp. Rge.	Plat No. Twp. Rge.	Plat No. Twp. Rge.

Information From:
Mrs. Sheehy

14

19,63

strict

Irrigable Acres

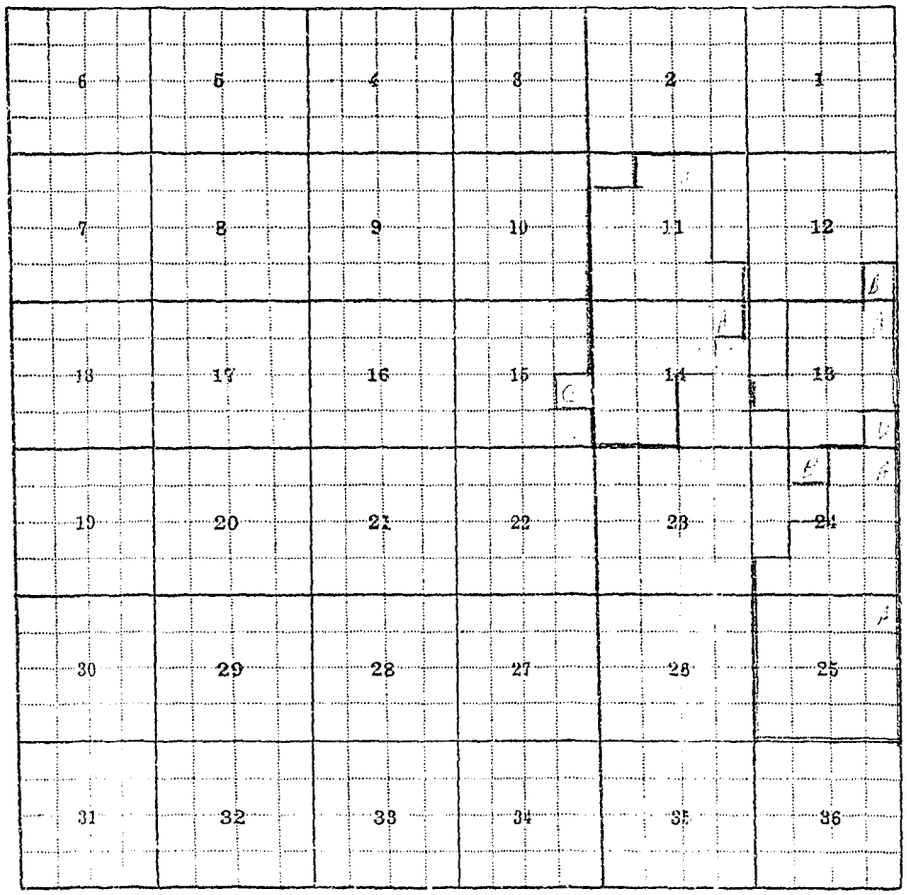

Land Ownership

F-1-A—5M—

County Choteau

Farm Checked: Date 10-23-63 & 10-25-63

By Bill

STATE OF MONTANA
STATE ENGINEERS OFFICE
Water Resources Survey

T. 28N R. 14E Plat No. 14

Photo No. 11R-59,61

Legal Land Owner W. H. & Theodora Lang Address

Operator Art Roth Address Big Sandy

Water is delivered by:— 1. Private System; 2. Ditch Company; 3. State Project; 4. Federal Project; 5. Irrigation District

App. No. Decree No.	NAME OF APPROPRIATOR TO WHOM DECREED	NAME OF STREAM	Date App. Date Priority	Miner's Inches	To Use	NAME OF DITCH (Water Delivered By)	No.	R/F	Present Irr. Acres	Irrigable Acres
A-494	Franty Bly	Frenchman Creek	7-10-06	4cfs	stock					
A-495	John W. Haigler	"	3-28-01	6cfs	stock					
A-605	Jane Robb Ihnsen=	Ihmsen Coulee	4-10-13	20cfs	stock					
A-606	"	"	4-10-13	200	stock					
A-994	Julia Belgard	Spring Coulee	9-6-10	5cfs	stock					
		NO IRRIGATION								

NOTE: R—Denotes Regular Irrigation. F—Flood Irrigation.

Adequate Supply: Yes ..... No ..... Explain .....

Remarks .....

River Basin .....

Also on: Plat No. ..... Twp. ..... Rge.	Plat No. ..... Twp. ..... Rge.	Plat No. ..... Twp. ..... Rge. .....
Plat No. ..... Twp. ..... Rge.	Plat No. ..... Twp. ..... Rge.	Plat No. ..... Twp. ..... Rge. .....

Information From:
Art Roth

o.14.....

.....

.....

.....

.....

District

Irrigable Acres

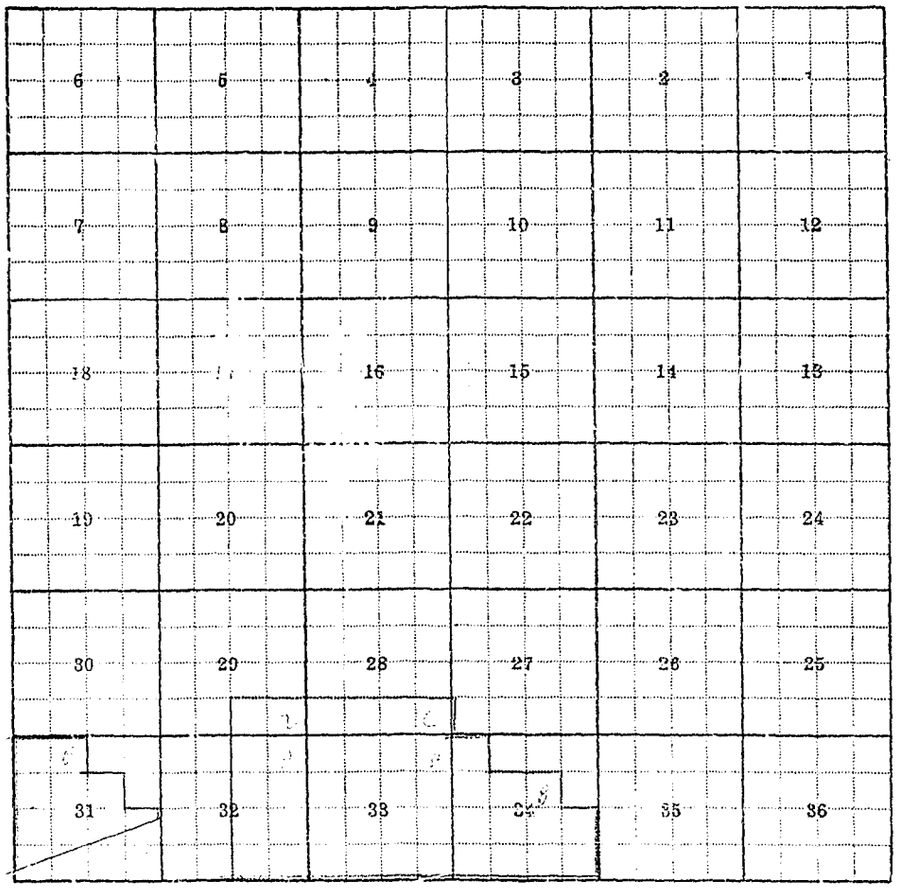

Land Ownership.....

.....

.....

F-1-A—5M—

County Choteau

Farm Checked: Date 9-11-63

By Bill

STATE OF MONTANA
STATE ENGINEERS OFFICE
Water Resources Survey

T 28N R 14E Plat No. 14

Photo No. 11R-191,92

Legal Land Owner Cecil G. Mack Address Big Sandy

Operator same Address

Water is delivered by:— (1.) Private System, 2. Ditch Company; 3. State Project; 4. Federal Project; 5. Irrigation District

App. No. Decree No.	NAME OF APPROPRIATOR TO WHOM DECREED	NAME OF STREAM	Date App. Date Priority	Miner's Inches	In Use	NAME OF DITCH (Water Delivered By)	No.	R/F	Present Irr. Acres	Irrigabl Acres
D-30	Cecil C. Mack	Gorman Creek	3-13-90	200	yes	Mack	1	F	3	
A-266	Cecil C. Mack	Coal Creek	4-4-10	2cfs	no					

NOTE: R—Denotes Regular Irrigation. F—Flood Irrigation.

Adequate Supply: Yes ..... No. x Explain Flood water is about all that comes down creek.

Remarks

River Basin

Also in: Plat No.	Twp.	Rge.	Plat No.	Twp.	Rge.	Plat No.	Twp.	Rge.
Plat No.	Twp.	Rge.	Plat No.	Twp.	Rge.	Plat No.	Twp.	Rge.

Information From:
Cecil Mack

6	5	4	3	2	1
7	8	9	10	11	12
18	17	16	15	14	13
19	20	21	22	23	24
30	29	28	27	26	25
31	32	33	34	35	36

Land Ownership .....

F-1-A—5M—

County Choteau

STATE OF MONTANA
STATE ENGINEERS OFFICE
Water Resources Survey

T. 28N R. 14E Plat No. 14

Farm Checked: Date 9-11-63

Photo No. 11R-92,91,59

By Bill

Legal Land Owner James & Mildred C. Pursley Address

Operator same Address

Water is delivered by:— 1. Private System; 2. Ditch Company; 3. State Project; 4. Federal Project; 5. Irrigation District

App. No. Decree No.	NAME OF APPROPRIATOR TO WHOM DECREED	NAME OF STREAM	Date App. Date Priority	Miner's Inches	In Use	NAME OF DITCH (Water Delivered By)	No.	R/F	Present Irr. Acres	Irrigable Acres
A-1280	James &Mildred Pursley	Unnamed Coulee	5-26-58	3cfs	no					

NOTE: R—Denotes Regular Irrigation. F—Flood Irrigation.

Adequate Supply: Yes No Explain

Remarks

River Basin

Also in: Plat No.	Twp.	Rge	Plat No.	Twp.	Rge	Plat No.	Twp.	Rge
Plat No.	Twp.	Rge	Plat No.	Twp.	Rge	Plat No.	Twp.	Rge

Information From:
Field Check

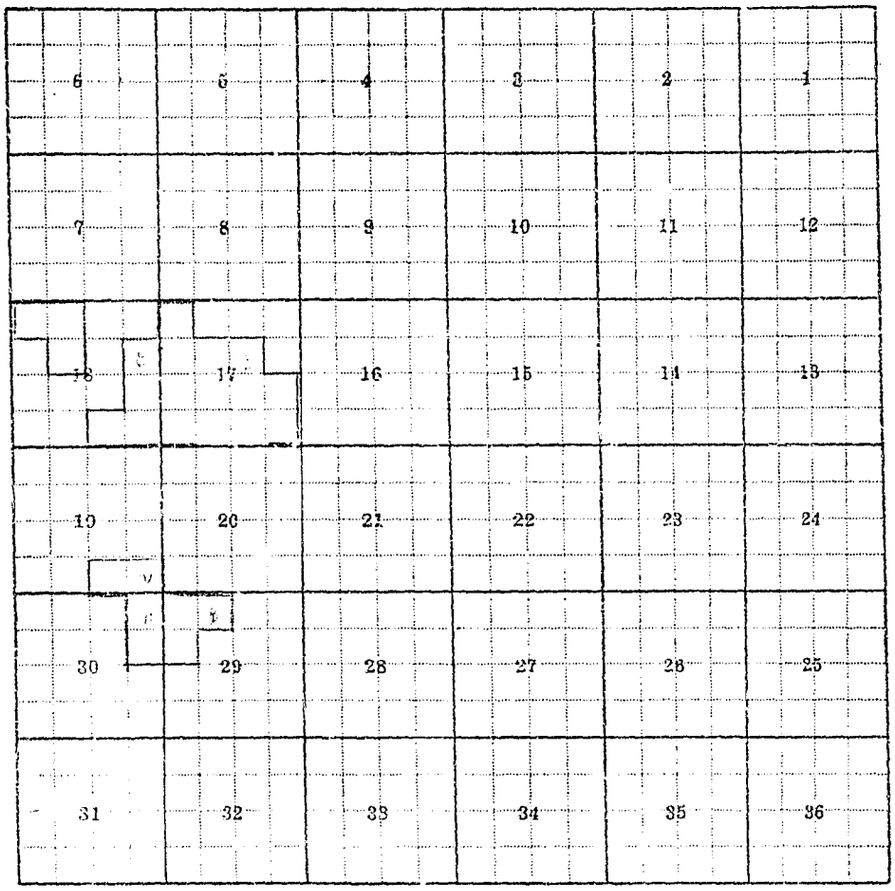

Land Ownership .....

F-1-A—5M—

County Choteau

Farm Checked: Date 9-11-63

By Bill

STATE OF MONTANA
STATE ENGINEERS OFFICE
Water Resources Survey

T 28N R 14E Plat No. 14

Photo No. 11R-89,90

Legal Land Owner Milton J. Bursley Address

Operator same Address

Water is delivered by:— 1. Private System; 2. Ditch Company; 3. State Project; 4. Federal Project; 5. Irrigation District

App. No. Decree No.	NAME OF APPROPRIATOR TO WHOM DECREED	NAME OF STREAM	Date App. Date Priority	Miner's Inches	In Use	NAME OF DITCH (Water Delivered By)	No.	R/F	Present Irr. Acres	Irrigable Acres
A-544	Georgina M. Coubsaux	An E.Trib.Gorman Cr.	10-30-02	4cfs	no					

NOTE: R—Denotes Regular Irrigation. F—Flood Irrigation.

Adequate Supply: Yes No Explain

Remarks

River Basin

Also in: Plat No. Twp. Rge.	Plat No. Twp. Rge.	Plat No. Twp. Rge.
Plat No. Twp. Rge.	Plat No. Twp. Rge.	Plat No. Twp. Rge.

Information From:
Field Check

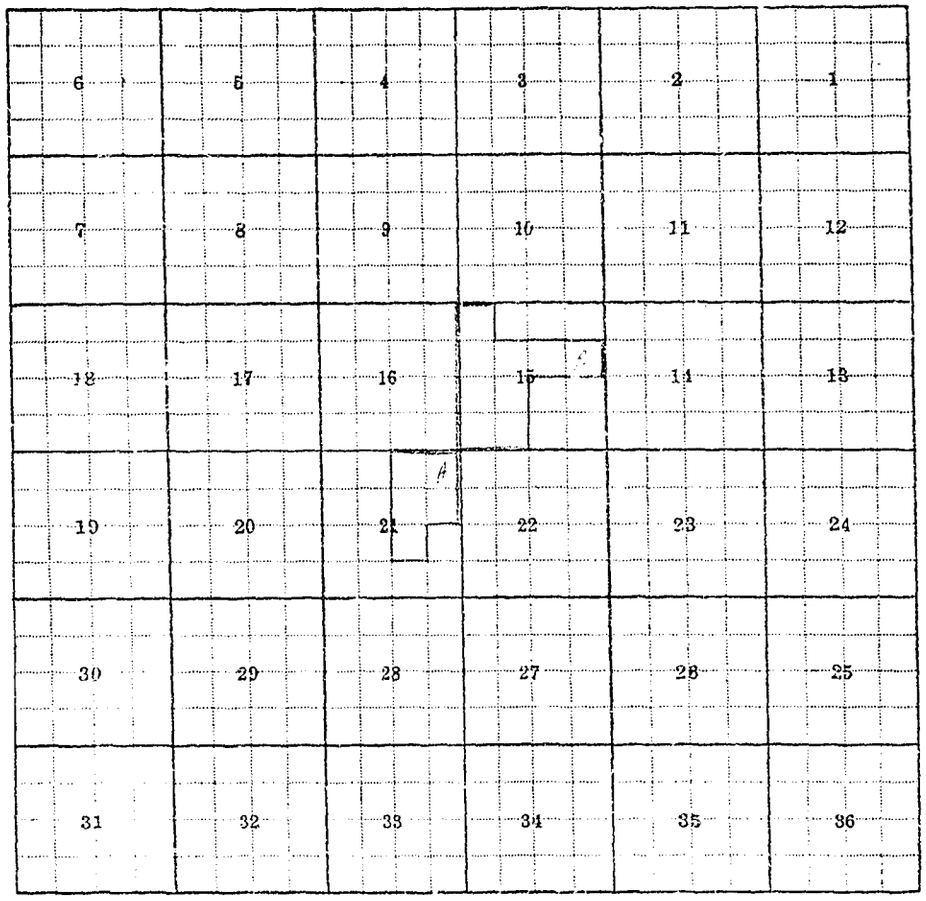

Land Ownership

F-1-A—5M—

County Choteau

Farm Checked: Date 9-11-63

By Bill

STATE OF MONTANA
STATE ENGINEERS OFFICE
Water Resources Survey

T 28N R 14E Plat No. 14

Photo No. 11R-92,59

Legal Land Owner Geo. A. Rickert etux Address

Operator same Address

Water is delivered by:— 1. Private System; 2. Ditch Company; 3. State Project; 4. Federal Project; 5. Irrigation District

App. No. Decree No.	NAME OF APPROPRIATOR TO WHOM DECREED	NAME OF STREAM	Date App. Date Priority	Miner's Inches	In Use	NAME OF DITCH (Water Delivered By)	No.	R/F	Present Irr. Acres	Irrigable Acres
A-1280	James&Mildred Pursley	Unnamed Coulee	5-26-58	8cfs	no					

NOTE: R—Denotes Regular Irrigation. F—Flood Irrigation.

Adequate Supply: Yes No Explain

Remarks

River Basin

Also in: Plat No.	Twp.	Rge.	Plat No.	Twp.	Rge.	Plat No.	Twp.	Rge.
Plat No.	Twp.	Rge.	Plat No.	Twp.	Rge.	Plat No.	Twp.	Rge.

Information From:
Field Check

6	5	4	3	2	1
7	8	9	10	11	12
18	17	16	15	14	13
19	20	21	22	23	24
30	29	28	27	26	25
31	32	33	34	35	36

Land Ownership

F-1-A—5M—

County Chouteau

Farm Checked: Date 09-6-63

By Bill

STATE OF MONTANA
STATE ENGINEERS OFFICE
Water Resources Survey

T 28N R 14E Plat No. 14

Photo No. 11R-183,184,89,91

Legal Land Owner Andrew & Helen M. Trunk Address

Operator same Address

Water is delivered by:— 1. Private System; 2. Ditch Company; 3. State Project; 4. Federal Project; 5. Irrigation District

App. No. Decree No.	NAME OF APPROPRIATOR TO WHOM DECREED	NAME OF STREAM	Date App. Date Priority	Miner's Inches	In Use	NAME OF DITCH (Water Delivered By)	No.	R/F	Present Irr. Acres	Irrigable Acres
A-549	Thomas & Tim Sweeney	N.Fk. Gorman Creek	2-24-05	6cfs	no,part					
A-539	Mary Igden	Lt.Fk. Gorman Creek	5-13-00	2cfs	no					
A-542	Wilhelm Wedeking	Trib Gorman Creek	4-26-02	4cfs	no					
A-532	Lottie P. Martin	Gorman Creek	5-13-10	5cfs	no					
A-538	Chas & T. Conbeaux	Trib. Gorman Creek	1-20-02	5cfs	no					
D-32	Wilhelm Wedeking	Gorman Creek	10-10-96	200	no					
		NO IRRIGATION								

NOTE: R—Denotes Regular Irrigation. F—Flood Irrigation.

Adequate Supply: Yes ... No X Explain Flood water

Remarks

Don't irrigate place they have in Geraldine area

River Basin

Also in: Plat No.	Twp.	Rge.	Plat No.	Twp.	Rge.	Plat No.	Twp.	Rge.
Plat No.	Twp.	Rge.	Plat No.	Twp.	Rge.	Plat No.	Twp.	Rge.

Information From: Mrs. Trunk

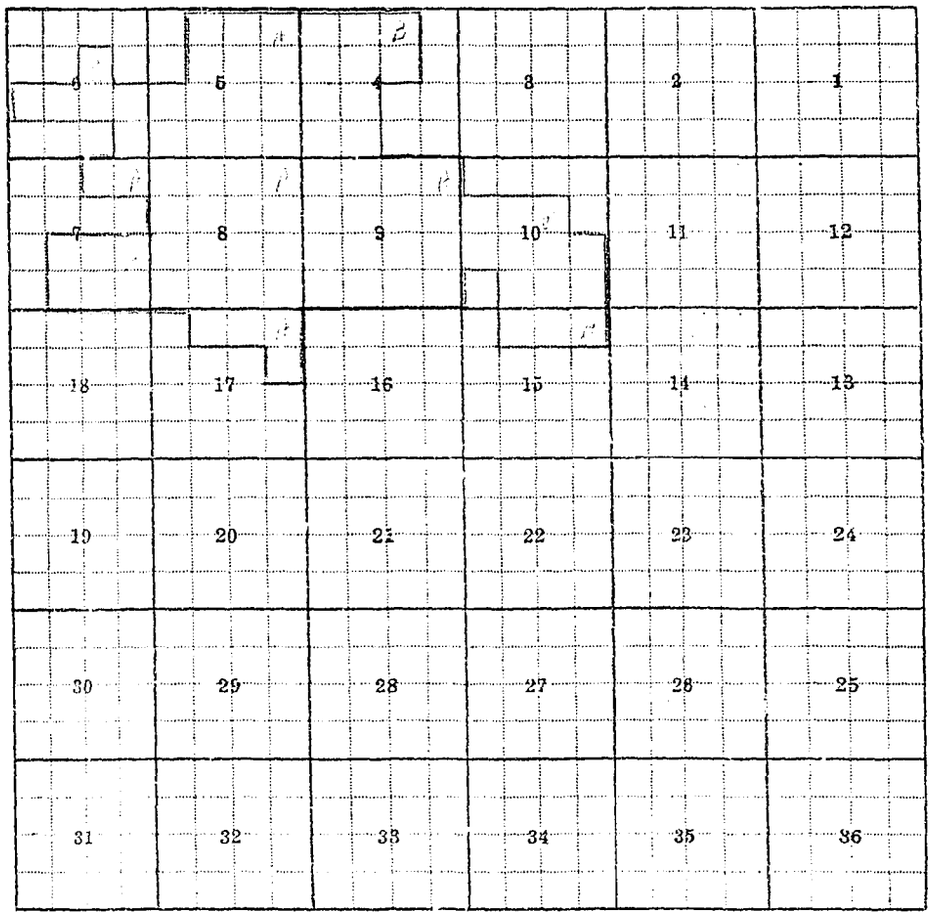

Land Ownership

F-1-A—5M—

County Chouteau

Farm Checked: Date 9-11-63

By Bill

STATE OF MONTANA
STATE ENGINEERS OFFICE
Water Resources Survey

T. 28N R. 14E Plat No. 14

Photo No. 11R-185,183

Legal Land Owner United States of America Address

Operator Reservation Address

Water is delivered by:— 1. Private System; 2. Ditch Company; 3. State Project; 4. Federal Project; 5. Irrigation District

App. No. Decree No.	NAME OF APPROPRIATOR TO WHOM DECREED	NAME OF STREAM	Date App. Date Priority	Miner's Inches	In Use	NAME OF DITCH (Water Delivered By)	No.	R/I	Present Irr. Acres	Irrigable Acres
A-547	Sine Christensen	N.Br. Gorman Creek	5-26-09	5 cfs	no					
A-548	Marcia S. Jorgensen	"	8-5-03	8cfs	part					
A-527	Pauline Haskell	Gorman Creek	3-30-11	10cfs	part					
A-545	Elsie Wedeking	E.Trib.Gorman Creek	4-28-02	8cfs	part					
A-549	Tom & Tim Sweeney	N.Fk.Gorman Creek	2-24-05	6cfs	part					

NOTE: R—Denotes Regular Irrigation. F—Flood Irrigation.

Adequate Supply: Yes ..... No ..... Explain .....

Remarks .....

River Basin .....

Also in: Plat No.	Twp.	Rge.	Plat No.	Twp.	Rge.	Plat No.	Twp.	Rge.
Plat No.	Twp.	Rge.	Plat No.	Twp.	Rge.	Plat No.	Twp.	Rge.

Information From: Pete Stiffarm

District

Irrigable Acres

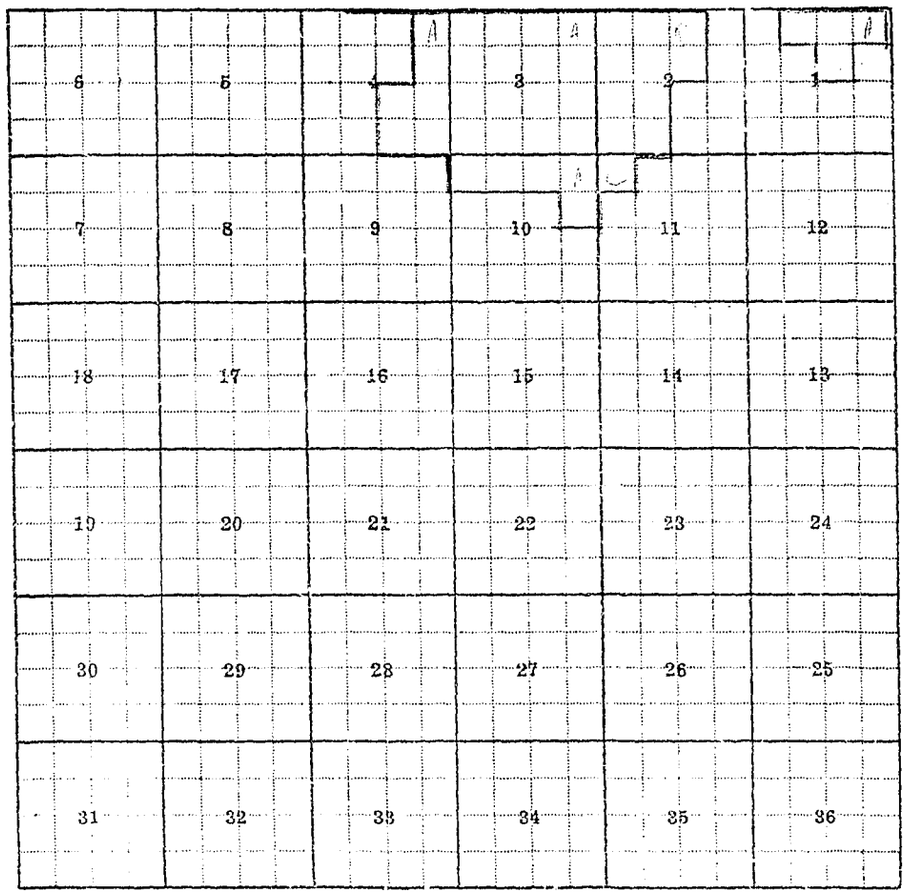

Land Ownership

F-1-A—5M—

County Chouteau

Farm Checked: Date 9-11-63

By Bill

STATE OF MONTANA
STATE ENGINEERS OFFICE
Water Resources Survey

T 28N R 14E Plat No. 14

Photo No. 11R-61,59,92,90,91,18

Legal Land Owner Ben H. Welty Address

Operator same Address

Water is delivered by:— 1. Private System; 2. Ditch Company; 3. State Project; 4. Federal Project; 5. Irrigation District

App. No. Decree No.	NAME OF APPROPRIATOR TO WHOM DECREED	NAME OF STREAM	Date App. Date Priority	Miner's Inches	In Use	NAME OF DITCH (Water Delivered By)	No.	R/F	Present Irr. Acres	Irrigable Acres
GW-176	Ben H. Watson	Well	12-30-61	2gpm	stock					
A-11	Dickrick Wedeking	Alkali Cle.&Cle Sec.18		2cfs						
		Trib. Gorman Cr.	4-2-03	2cfs	no					

NOTE: R—Denotes Regular Irrigation. F—Flood Irrigation.

Adequate Supply: Yes No Explain

Remarks

River Basin

Also in: Plat No. Twp. Rge	Plat No. Twp. Rge	Plat No. Twp. Rge
Plat No. Twp. Rge	Plat No. Twp. Rge	Plat No. Twp. Rge

Information From:
Field Check

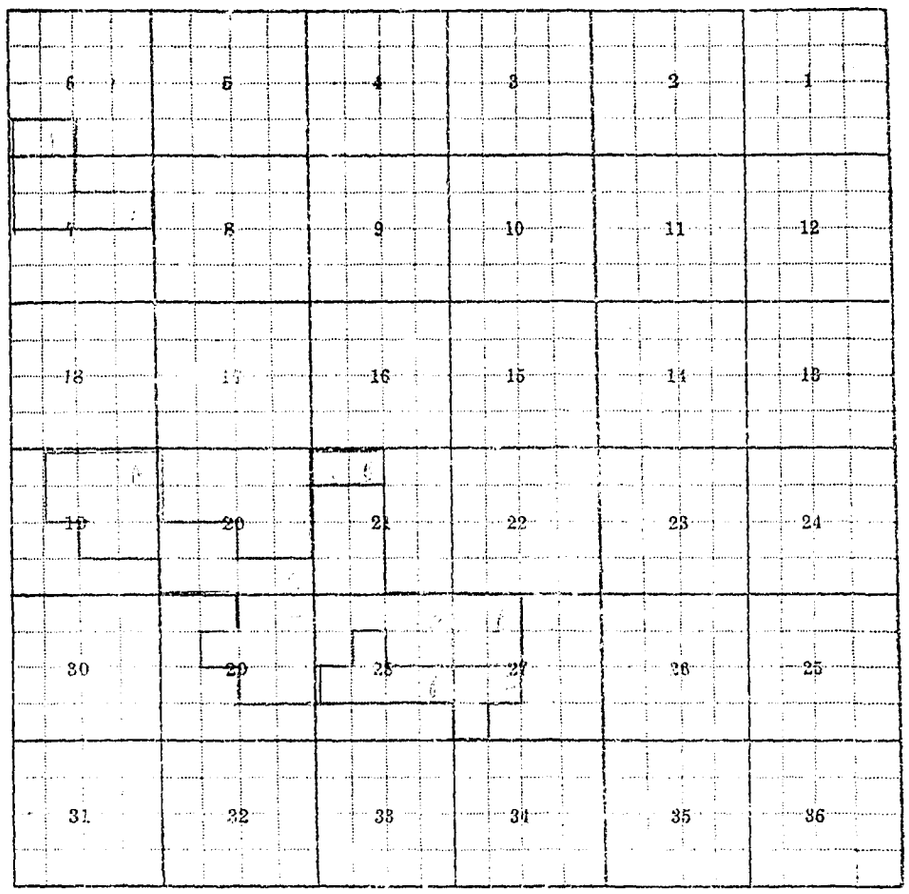

Land Ownership

F-1-A—5M—

County Chouteau

Farm Checked: Date 9-11-63

By Bill

STATE OF MONTANA
STATE ENGINEERS OFFICE
Water Resources Survey

T. 28N R. 14E Plat No. 14

Photo No. 11R-185,87

Legal Land Owner Hilda Wilson Address

Operator same Address

Water is delivered by:— 1. Private System; 2. Ditch Company; 3. State Project; 4. Federal Project; 5. Irrigation District

App. No. Decree No.	NAME OF APPROPRIATOR TO WHOM DECREED	NAME OF STREAM	Date App. Date Priority	Miner's Inches	In Use	NAME OF DITCH (Water Delivered By)	No.	R/F	Present Irr. Acres	Irrigable Acres
A-223	Carl Weidehaus	S.Br. Camp Creek	9-27-08	2cfs	no					
A-548	Marcia S. Jorgenson	N.Br.Gorman Creek	8-5-03	8cfs	no,part					

NOTE: R—Denotes Regular Irrigation. F—Flood Irrigation.

Adequate Supply: Yes No Explain

Remarks

River Basin

Also in: Plat No.	Twp.	Rge.	Plat No.	Twp.	Rge.	Plat No.	Twp.	Rge.
Plat No.	Twp.	Rge.	Plat No.	Twp.	Rge.	Plat No.	Twp.	Rge.

Information From:
Field Check



Land Ownership

15
28N 15E

P-1-A—5M

County: Chouteau

Farm Checked: Date 9-12-63

By: Bill

STATE OF MONTANA
STATE ENGINEERS OFFICE
Water Resources Survey

T. 28N R. 15E Plat No. 15

Photo No. 11R-85,86

Legal Land Owner: Gertrude R. Allison etal Address:

Operator: same Address:

Water is delivered by:— 1. Private System; 2. Ditch Company; 3. State Project; 4. Federal Project; 5. Irrigation District

App. No. Decree No.	NAME OF APPROPRIATOR TO WHOM DECREED	NAME OF STREAM	Date App. Date Priority	Miner's Inches	In Use	NAME OF DITCH (Water Delivered By)	No.	R/F	Present Irr. Acres	Irrigable Acres
A-1394	Bertha English	6pr. NE¼NE¼Sec.18	1-15-04	10cfs	no					
A-342	Thomas J. Sheehy	DeMar Coulee	7-3-12	20cfs	no,part					

NOTE: R—Denotes Regular Irrigation. F—Flood Irrigation.

Adequate Supply: Yes No Explain

Remarks

River Basin

Also in: Plat No.	Twp.	Rge.	Plat No.	Twp.	Rge.	Plat No.	Twp.	Rge.
Plat No.	Twp.	Rge.	Plat No.	Twp.	Rge.	Plat No.	Twp.	Rge.

Information From:
Field Check

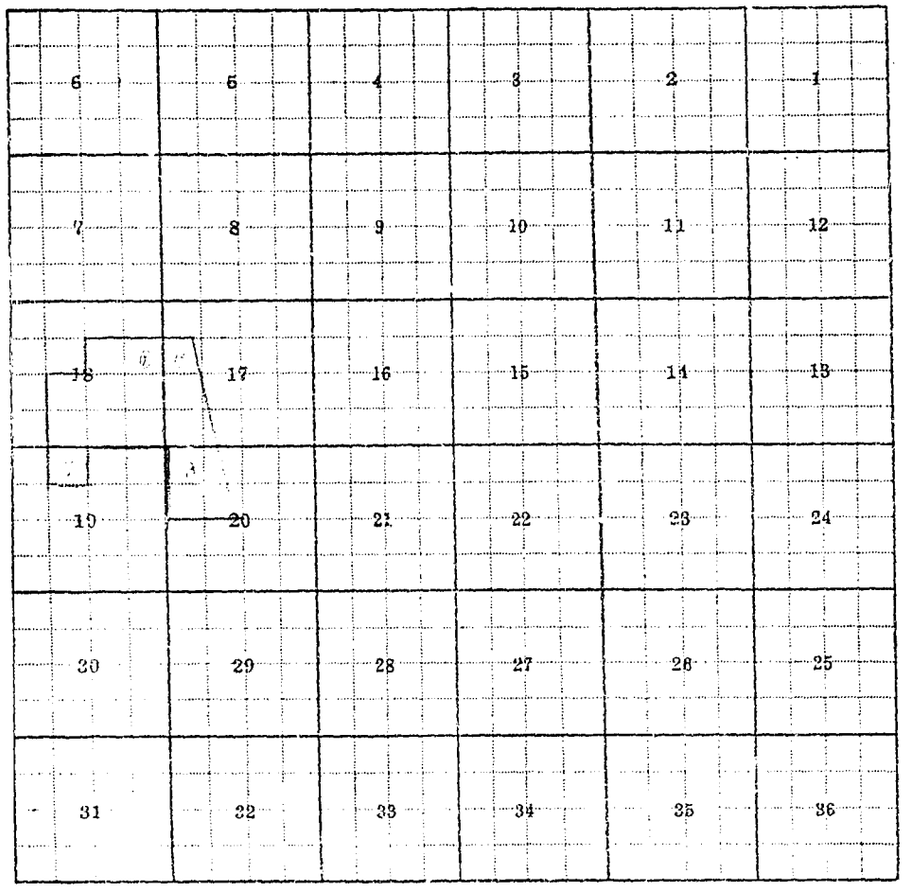

Land Ownership

F-1-A—5M—

County Chouteau

Farm Checked: Date 9-12-63

By Bill

STATE OF MONTANA
STATE ENGINEERS OFFICE
Water Resources Survey

T 28N R 15E Plat No. 15

Photo No. 11R-65,67,69,85

Legal Land Owner Edwards Enterprises Inc. Address

Operator Address

Water is delivered by:— 1. Private System; 2. Ditch Company; 3. State Project; 4. Federal Project; 5. Irrigation District

App. No. Decree No.	NAME OF APPROPRIATOR TO WHOM DECREED	NAME OF STREAM	Date App. Date Priority	Miner's Inches	In Use	NAME OF DITCH (Water Delivered By)	No.	R/F	Present Irr. Acres	Irrigable Acres
A-108	Robert B. Peel	Trib. Big Sandy Cr.	6-14-06	2cfs	no					
A-515	"	Gorin Creek	8-6-00	4cfs	no					
A-516	"	"	4-22-01	4cfs	no					
A-100	Annie Gontier	Br.BigSandy Creek	6-27-03	8cfs	no					
A=107	Elizabeth B. Moore	"	9-8-10	5cfs	no					
A-1170	Annie Gontier	Coulee	6-27-03	4cfs	no					
A-104	Eldora Keller	B.Big Sandy Creek	3-8-03	5cfs	no					
A-105	Goe. M. Keller	"	3-14-02	4cfs	no					
		NO IRRIGATION								

NOTE: R—Denotes Regular Irrigation. F—Flood Irrigation.

Adequate Supply: Yes No Explain

Remarks

River Basin

Also in: Plat No.	Twp.	Rge.	Plat No.	Twp.	Rge	Plat No.	Twp.	Rge
Plat No.	Twp.	Rge	Plat No.	Twp.	Rge	Plat No.	Twp.	Rge

Information From:
Field Check

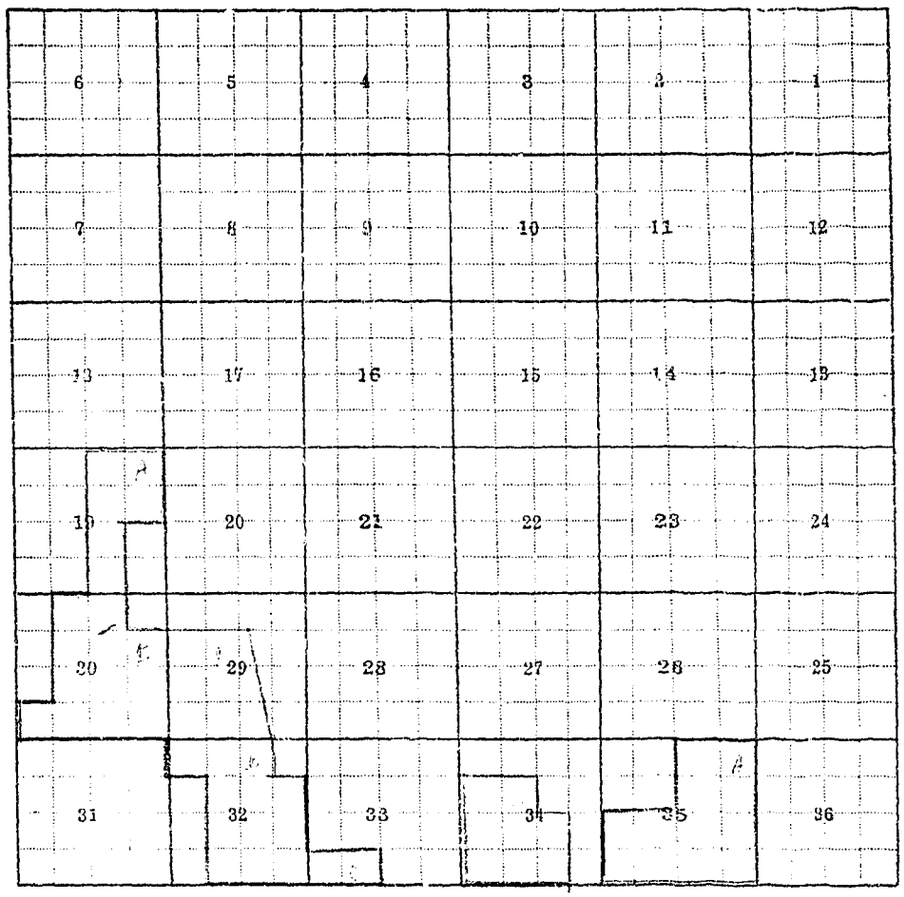

Land Ownership

F-1-A—5M—

County Chouteau

STATE OF MONTANA
STATE ENGINEERS OFFICE
Water Resources Survey

T. 28N R. 15E Plat No. 15

Farm Checked: Date 9-12-63

Photo No. 11R-65

By Bill

Legal Land Owner McConkey Ranch Inc. Address

Operator same Address

Water is delivered by:— (1) Private System; 2. Ditch Company; 3. State Project; 4 Federal Project; 5. Irrigation District

App. No. Decree No.	NAME OF APPROPRIATOR TO WHOM DECREED	NAME OF STREAM	Date App. Date Priority	Miner's Inches	In Use	NAME OF DITCH (Water Delivered By)	No.	R/F	Present Irr. Acres	Irrigable Acres
A-106	Agnes D.McNamara	Br.Big Sandy Creek	9-5-03	8cfs	yes	McConkley pump & Spr.	1	R	11	0
A-496	Ida C. Matheson	Br.Frenchman Creek	6-1-12	100cfs	"					

NOTE: R—Denotes Regular Irrigation. F—Flood Irrigation.

Adequate Supply: Yes No Explain

Remarks

River Basin

Also in: Plat No.	Twp.	Rge.	Plat No.	Twp.	Rge.	Plat No.	Twp.	Rge.
Plat No.	Twp.	Rge.	Plat No.	Twp.	Rge.	Plat No.	Twp.	Rge.

Information From:
Mr. McConkey

15

istrict

Irrigable Acres
0

6	5	4	3	2	1
7	8	9	10	11	12
18	17	16	15	14	13
19	20	21	22	23	24
30	29	28	27	26	25
31	32	33	34	35	36

Land Ownership

F-1-A—5M—

County Chouteau

Farm Checked: Date 9-12-63

By Bill

STATE OF MONTANA
STATE ENGINEERS OFFICE
Water Resources Survey

T 28N R 15E Plat No. 15

Photo No. 11R-85,65

Legal Land Owner Montana, State of Address

Operator H. S. Greenetux Address

Water is delivered by:— 1. Private System; 2. Ditch Company; 3. State Project; 4. Federal Project; 5. Irrigation District

App. No. Decree No.	NAME OF APPROPRIATOR TO WHOM DECREED	NAME OF STREAM	Date App. Date Priority	Miner's Inches	In Use	NAME OF DITCH (Water Delivered By)	No.	R/F	Present Irr. Acres	Irrigable Acres
~~A-342~~	~~Thomas J. Stanley~~	~~Yellow Creek~~	~~7-3-12~~	~~20cfs~~	~~no,part~~					
A-102	Joseph Gontier	B. Big Sandy Creek	3-28-10	3cfs	no,part					
A-101	"	"	9-24-98	200	no,part					

NOTE: R—Denotes Regular Irrigation. F—Flood Irrigation.

Adequate Supply: Yes. No. Explain

Remarks.

River Basin

Also in: Plat No. Twp. Rge.	Plat No. Twp. Rge.	Plat No. Twp. Rge.
Plat No. Twp. Rge.	Plat No. Twp. Rge.	Plat No. Twp. Rge.

Information From:
Field Check

.5

strict

ertigable Acres

6	5	4	3	2	1
7	8	9	10	11	12
18	17	16	15	14	13
19	20	21	22	23	24
30	29	28	27	26	25
31	32	33	34	35	36

Land Ownership .....

F-1-A—5M—

County: Chouteau

Farm Checked: Date 9-12-63

By: Bill

STATE OF MONTANA
STATE ENGINEERS OFFICE
Water Resources Survey

T 28N R 15E Plat No. 15

Photo No. 11R-187,85,65,67

Legal Land Owner: John M. Sheehy Address:

Operator: same Address:

Water is delivered by:— 1. Private System; 2. Ditch Company; 3. State Project; 4. Federal Project; 5. Irrigation District

App. No. Decree No.	NAME OF APPROPRIATOR TO WHOM DECREED	NAME OF STREAM	Date App. Date Priority	Miner's Inches	In Use	NAME OF DITCH (Water Delivered By)	No.	R/F	Present Irr. Acres	Irrigab Acres
A-1374	Francis DeMars	St.Anthony Spr. & Cle	3-14-02	4cfs	no					
A-342	Thomas J. Sheehy	DeMar Coulee	7-3-12	20cfs	no,part					
A=110	"	Trib.Big Sandy Creek	10-10-05	4cfs	no,part					
A-1362	Thomas J. Sheehy	Goin Spring	7-3-12	10cfs	no,part					

NOTE: R—Denotes Regular Irrigation. F—Flood Irrigation.

Adequate Supply: Yes..... No..... Explain.....

Remarks.....

.....River Basin.....

Also in: Plat No. Twp. Rge.	Plat No. Twp. Rge.	Plat No. Twp. Rge.
Plat No. Twp. Rge.	Plat No. Twp. Rge.	Plat No. Twp. Rge.

Information From:

Mrs. Sheehy

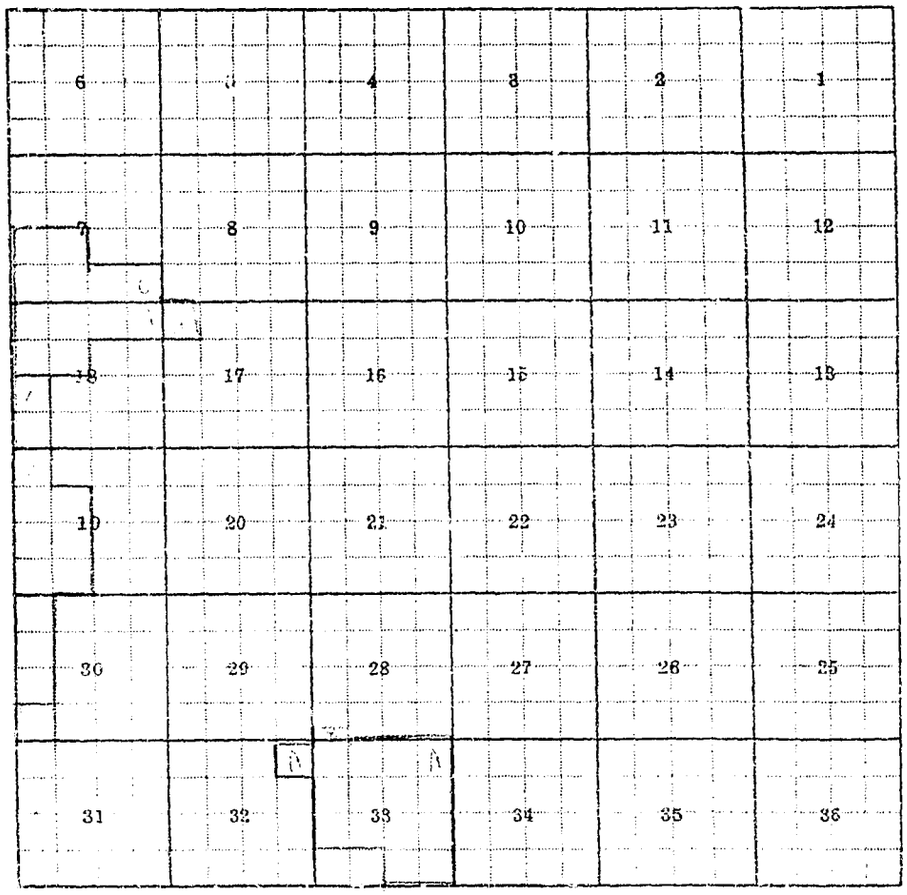

Land Ownership

16
27N 3E

F-1-A—5M—

County Chouteau

Farm Checked: Date 8-26-63

By Pete

STATE OF MONTANA
STATE ENGINEERS OFFICE
Water Resources Survey

T 27N R 3E Plat No. 16

Photo No. 10R-277,47

Legal Land Owner Geo. H. Campbell etal Address Kalispell

Operator Address

Water is delivered by:— 1. Private System; 2. Ditch Company; 3. State Project; 4. Federal Project; 5. Irrigation District

App. No. Decree No.	NAME OF APPROPRIATOR TO WHOM DECREED	NAME OF STREAM	Date App. Date Priority	Miner's Inches	In Use	NAME OF DITCH (Water Delivered By)	No.	R/F	Present Irr. Acres	Irrigable Acres
A-800	Geo. D. Johnson	Piser Creek	9-23-99	120	no					

NOTE: R—Denotes Regular Irrigation. F—Flood Irrigation.

Adequate Supply: Yes No Explain

Remarks

River Basin

Also in: Plat No.	Twp.	Rge.	Plat No.	Twp.	Rge.	Plat No.	Twp.	Rge.
Plat No.	Twp.	Rge.	Plat No.	Twp.	Rge.	Plat No.	Twp.	Rge.

Information From:
Field Survey

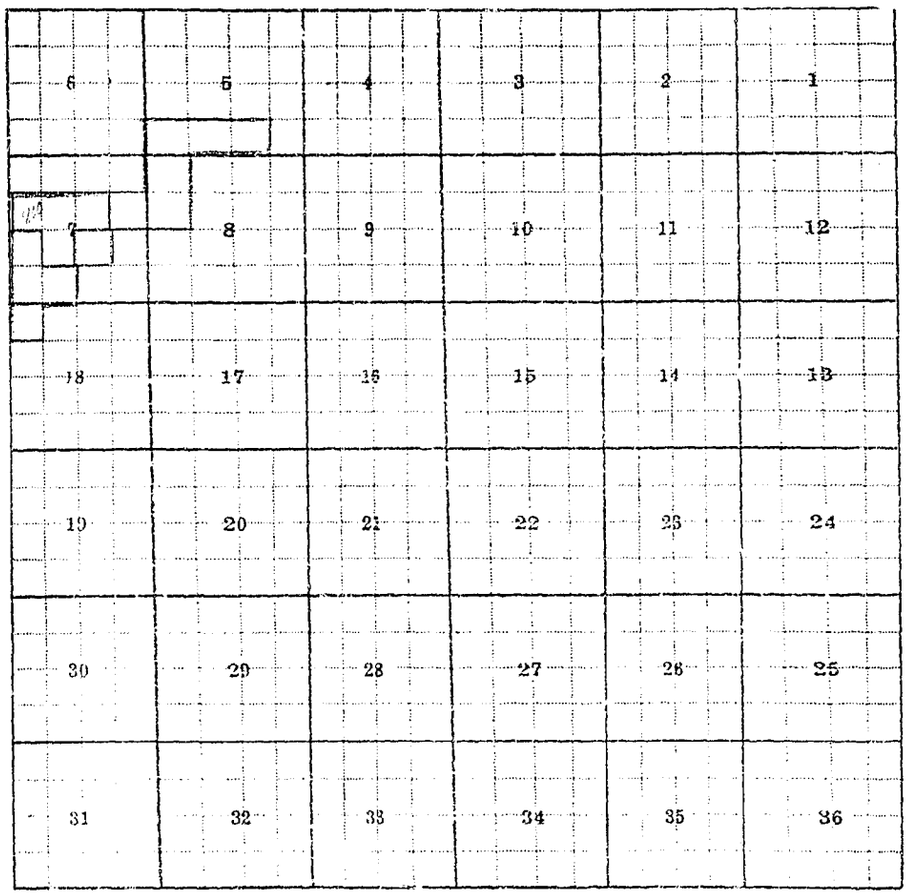

Land Ownership

17
27N 4E

F-1-A—5M—

County Chouteau

Farm Checked: Date 8-29-63

By Pete

STATE OF MONTANA
STATE ENGINEERS OFFICE
Water Resources Survey

T 27N R 4E Plat No. 17

Photo No. 10R-221

Legal Land Owner Inga Aabak Address

Operator Orval Aabak Address Carter

Water is delivered by:— 1. Private System; 2. Ditch Company; 3. State Project; 4. Federal Project; 5. Irrigation District

App. No. Decree No.	NAME OF APPROPRIATOR TO WHOM DECREED	NAME OF STREAM	Date App. Date Priority	Miner's Inches	In Use	NAME OF DITCH (Water Delivered By)	No.	R/F	Present Irr. Acres	Irrigable Acres
A-35	Frank Wasesha	Basin Coulee	4-7-97	1,000	no					

NOTE: R—Denotes Regular Irrigation. F—Flood Irrigation.

Adequate Supply: Yes No Explain

Remarks

River Basin

Also in: Plat No. Twp. Rge.	Plat No. Twp. Rge	Plat No. Twp. Rge
Plat No. Twp. Rge.	Plat No. Twp. Rge	Plat No. Twp. Rge

Information From:
Orval Aabak

6	5	4	3	2	1
7	8	9	10	11	12
18	17	16	15	14	13
19	20	21	22	23	24
30	29	28	27	26	25
31	32	33	34	35	36

Land Ownership

F-1-A—3M—

County Chouteau

Farm Checked: Date 8-28-63

By Pete

STATE OF MONTANA
STATE ENGINEERS OFFICE
Water Resources Survey

T 27N R 4E Plat No. 17

Photo No. 10R-27

Legal Land Owner Chas A. Ames etal Address

Operator John Ames Address Carter

Water is delivered by:— 1. Private System; 2. Ditch Company; 3. State Project; 4. Federal Project; 5. Irrigation District

App. No. Decree No.	NAME OF APPROPRIATOR TO WHOM DECREED	NAME OF STREAM	Date App. Date Priority	Miner's Inches	In Use	NAME OF DITCH (Water Delivered By)	No.	R/F	Present Irr. Acres	Irrigable Acres
A-1189	Joseph Holzner	A Certain Coulee	1-6-97	500	stock					

NOTE: R—Denotes Regular Irrigation. F—Flood Irrigation.

Adequate Supply: Yes No Explain

Remarks

River Basin

Also in:	Plat No.	Twp.	Rge	Plat No.	Twp.	Rge	Plat No.	Twp.	Rge
	Plat No.	Twp.	Rge	Plat No.	Twp.	Rge	Plat No.	Twp.	Rge

Information From:
Chas. Ames

17

strict

ferigable Acres

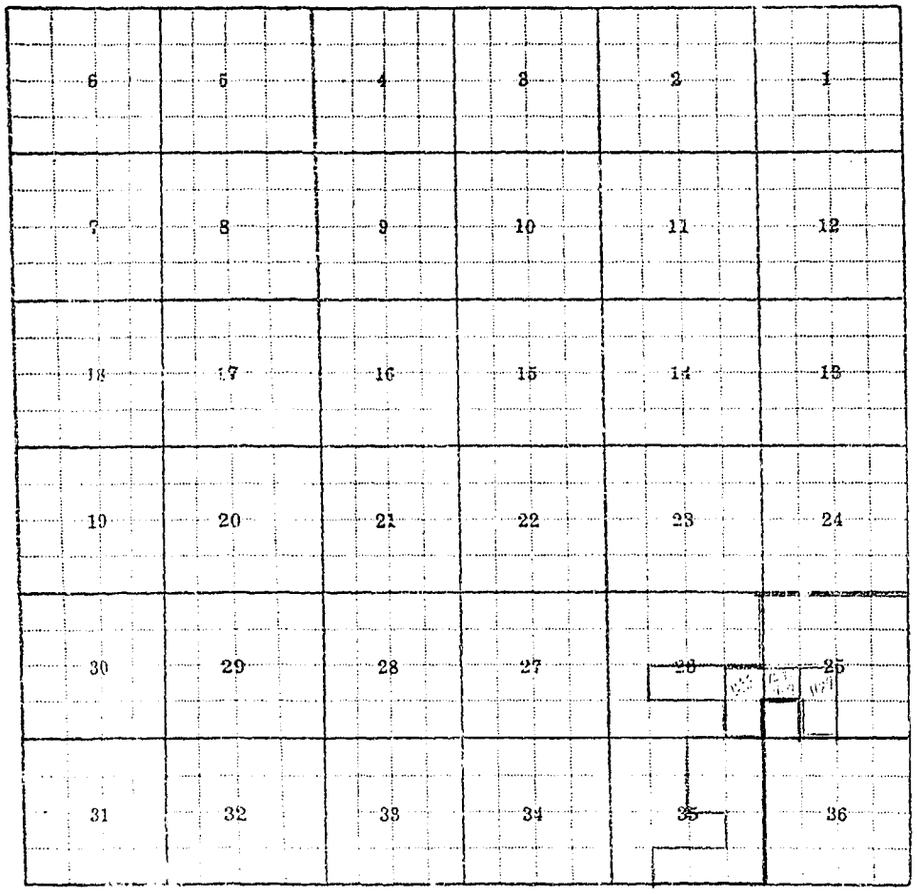

Land Ownership

F-1-A-5M-

County Chouteau

Farm Checked: Date 9-4-63

By Pete

STATE OF MONTANA
STATE ENGINEERS OFFICE
Water Resources Survey

T. 27N. R. 4E. Plat No. 17

Photo No. 10R-217,57

Legal Land Owner Lettin M. Barnes Address

Operator C. W. Trebesah Address Carter

Water is delivered by:— 1. Private System; 2. Ditch Company; 3. State Project; 4. Federal Project; 5. Irrigation District

App. No. Decree No.	NAME OF APPROPRIATOR TO WHOM DECREED	NAME OF STREAM	Date App. Date Priority	Miner's Inches	In Use	NAME OF DITCH (Water Delivered By)	No.	R/F	Present Irr. Acres	Irrigable Acres
A-1314	Rose E. Smith	Coulee SW¼NE¼Sec.1	2-5-14	200	stock					

NOTE: R—Denotes Regular Irrigation. F—Flood Irrigation.

Adequate Supply: Yes No Explain

Remarks

Collects water in Reservoir and pumps out of well into tanks

River Basin

Also in: Plat No. 18 Twp. 27N Rge 5E	Plat No. Twp. Rge	Plat No. Twp. Rge
Plat No. Twp. Rge	Plat No. Twp. Rge	Plat No. Twp. Rge

Information From:
C.W. Trebesch

o.17

District

Irrigable Acres

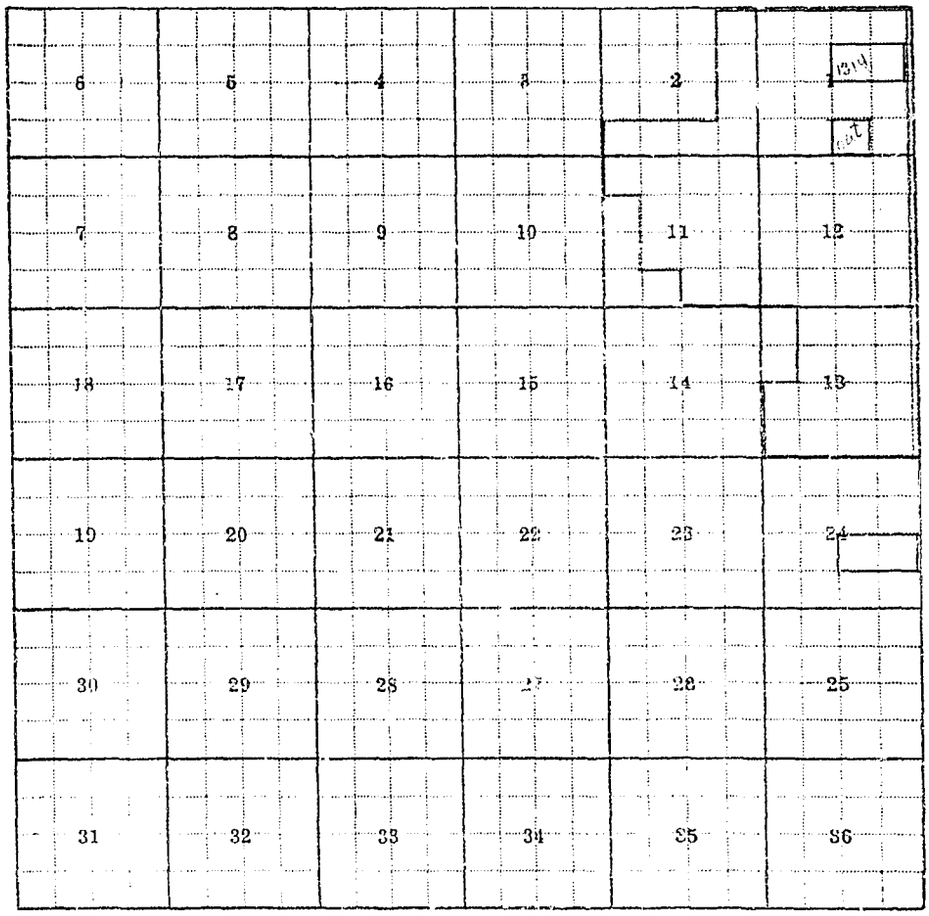

Land Ownership

F-1-A--5M--

County Chouteau

Farm Checked: Date 8-28-63

By Pete

STATE OF MONTANA
STATE ENGINEERS OFFICE
Water Resources Survey

T 27N R 4E Plat No. 17

Photo No. 10R-27

Legal Land Owner H. B. Teel Address Carter

Operator same Address

Water is delivered by:— 1. Private System; 2. Ditch Company; 3. State Project; 4. Federal Project; 5. Irrigation District

App. No. Decree No.	NAME OF APPROPRIATOR TO WHOM DECREED	NAME OF STREAM	Date App. Date Priority	Miner's Inches	In Use	NAME OF DITCH (Water Delivered By)	No.	R/F	Present Irr. Acres	Irrigable Acres
A-1238	Rebecca McBrearty	TRIB.Dugout Coulee	2-22-97	300	no					

NOTE: R—Denotes Regular Irrigation. F—Flood Irrigation.

Adequate Supply: Yes No Explain

Remarks

River Basin

Also in: Plat No. Twp. Rge.	Plat No. Twp. Rge.	Plat No. Twp. Rge.
Plat No. Twp. Rge.	Plat No. Twp. Rge.	Plat No. Twp. Rge.

Information From:
Chas. Ames

17.....

.....

.....

.....

.....

istrict

Irrigable Acres

18
27N 5E

F-1-A—5M—

County: Chouteau

Farm Checked: Date: 8-28-61

By: Pete

STATE OF MONTANA
STATE ENGINEERS OFFICE
Water Resources Survey

T. 27N R. 5E Plat No. 18

Photo No. 10R-61

Legal Land Owner: James Ames Address:

Operator: John Ames Address: Carter

Water is delivered by:— 1. Private System; 2. Ditch Company; 3. State Project; 4. Federal Project; 5. Irrigation District

App. No. Decree No.	NAME OF APPROPRIATOR TO WHOM DECREED	NAME OF STREAM	Date App. Date Priority	Miner's Inches	In Use	NAME OF DITCH (Water Delivered By)	No.	R/F	Present Irr. Acres	Irrigable Acres
A-1132	William & Tina Counts	2 Coulees Sec.20,21	2-7-10	480	no,part					

NOTE: R—Denotes Regular Irrigation F—Flood Irrigation.

Adequate Supply: Yes No Explain

Remarks

River Basin

Also in: Plat No. Twp. Rge.	Plat No. Twp. Rge.	Plat No. Twp. Rge.
Plat No. Twp. Rge.	Plat No. Twp. Rge.	Plat No. Twp. Rge.

Information From:
Chas. Ames