1
29N 9E

5M--

County Choteau

Farm Checked: Date 8-30-63

By Vaughn

Legal Land Owner The Brown Co.

Operator

STATE OF MONTANA
STATE ENGINEERS OFFICE
Water Resources Survey

T 29N R 9E Plat No. 1

Photo No. 12R-24

Address Havre

Address

Water is delivered by:— 1. Private System; 2. Ditch Company; 3. State Project; 4. Federal Project; 5. Irrigation District

App. No. Decree No.	NAME OF APPROPRIATOR TO WHOM DECREED	NAME OF STREAM	Date App. Date Priority	Miner's Inches	In Use	NAME OF DITCH (Water Delivered By)	No.	R/F	Present Irr. Acres	Irrigable Acres
A-130	William G. Peters	Black Coulee	12-11-99	300	stock					

NOTE: R—Denotes Regular Irrigation. F—Flood Irrigation.

Adequate Supply: Yes ..... No ..... Explain .....

Remarks .....

River Basin .....

Also in: Plat No. ..... Twp. ..... Rge.	Plat No. ..... Twp. ..... Rge.	Plat No. ..... Twp. ..... Rge. .....
Plat No. ..... Twp. ..... Rge.	Plat No. ..... Twp. ..... Rge.	Plat No. ..... Twp. ..... Rge. .....

Information From:
Field Survey

6	5	4	3	2	1
7	8	9	10	11	12
18	17	16	15	14	13
19	20	21	22	23	24
30	29	28	27	26	25
31	32	33	34	35	36

Land Ownership

F-1-A-5M-

County Choteau

Farm Checked: Date 9-12-62

By Vaughn

STATE OF MONTANA
STATE ENGINEERS OFFICE
Water Resources Survey

T 29N R 9E Plat No. 9

Photo No. 11R-120

Legal Land Owner Charles M. Upham Address Fort Benton

Operator Ronald Upham Address

Water is delivered by:— 1. Private System; 2. Ditch Company; 3. State Project; 4. Federal Project; 5. Irrigation District

App. No. Decree No.	NAME OF APPROPRIATOR TO WHOM DECREED	NAME OF STREAM	Date App. Date Priority	Miner's Inches	In Use	NAME OF DITCH (Water Delivered By)	No.	R/F	Present Irr. Acres	Irrigable Acres
GW-163	Ronald Upham	Sump on Bk.Marias R.	4-1-63	108gpm	part,stk,	Pipe from river to house				
GW-114	Ronald Upham	Sump	12-1-62	100	pt,stk,dom.					

NOTE: R—Denotes Regular Irrigation. F—Flood Irrigation.

Adequate Supply: Yes..... No..... Explain.....

Remarks.....

.....River Basin.....

Also in: Plat No. Twp. Rge.	Plat No. Twp. Rge.	Plat No. Twp. Rge.
Plat No. Twp. Rge.	Plat No. Twp. Rge.	Plat No. Twp. Rge.

Information From:

Ronald Upham

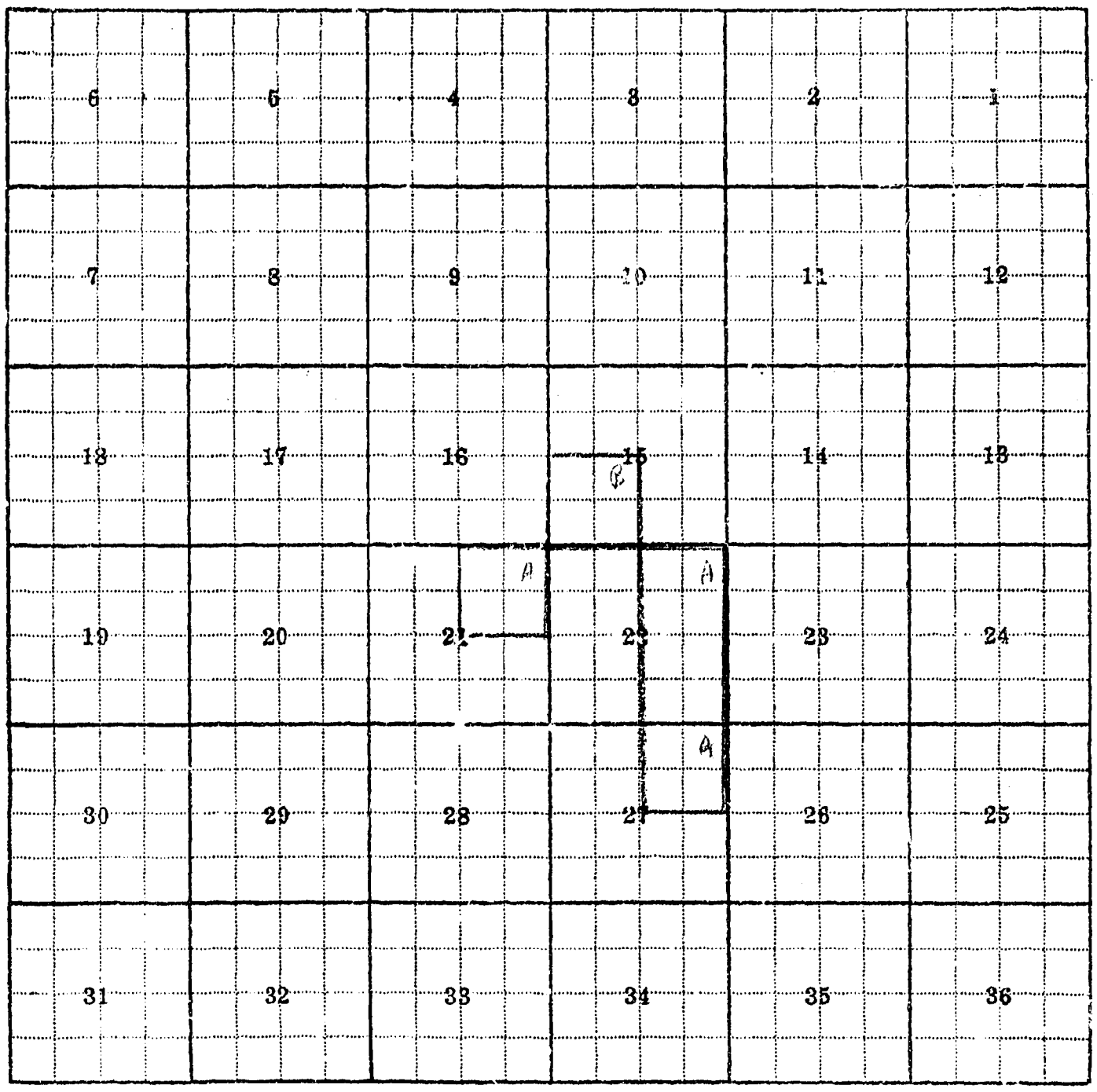

Land Ownership _____

_____

_____

F-1-A—5M—

County Choteau

Farm Checked: Date 8-30-63

By Vaughn

Legal Land Owner Gertrude Jenkins

STATE OF MONTANA
STATE ENGINEERS OFFICE
Water Resources Survey

T 29N R 9E Plat No. 1

Photo No. 12R-119

Address

Operator

Address

Water is delivered by:— 1. Private System; 2. Ditch Company; 3. State Project; 4. Federal Project; 5. Irrigation District

App. No. Decree No.	NAME OF APPROPRIATOR TO WHOM DECREED	NAME OF STREAM	Date App. Date Priority	Miner's Inches	In Use	NAME OF DITCH (Water Delivered By)	No.	R/F	Present Irr. Acres	Irrigable Acres
A-177	Harold J. Carr	Black Coulee	12-24-36	1700AF	part	stock				

NOTE: R—Denotes Regular Irrigation. F—Flood Irrigation.

Adequate Supply: Yes..... No..... Explain .....

Remarks.....

.....River Basin.....

Also in: Plat No..... Twp..... Rge.....	Plat No..... Twp..... Rge.....	Plat No..... Twp..... Rge.....
Plat No..... Twp..... Rge.....	Plat No..... Twp..... Rge.....	Plat No..... Twp..... Rge.....

Information From:

Donna Jenkins

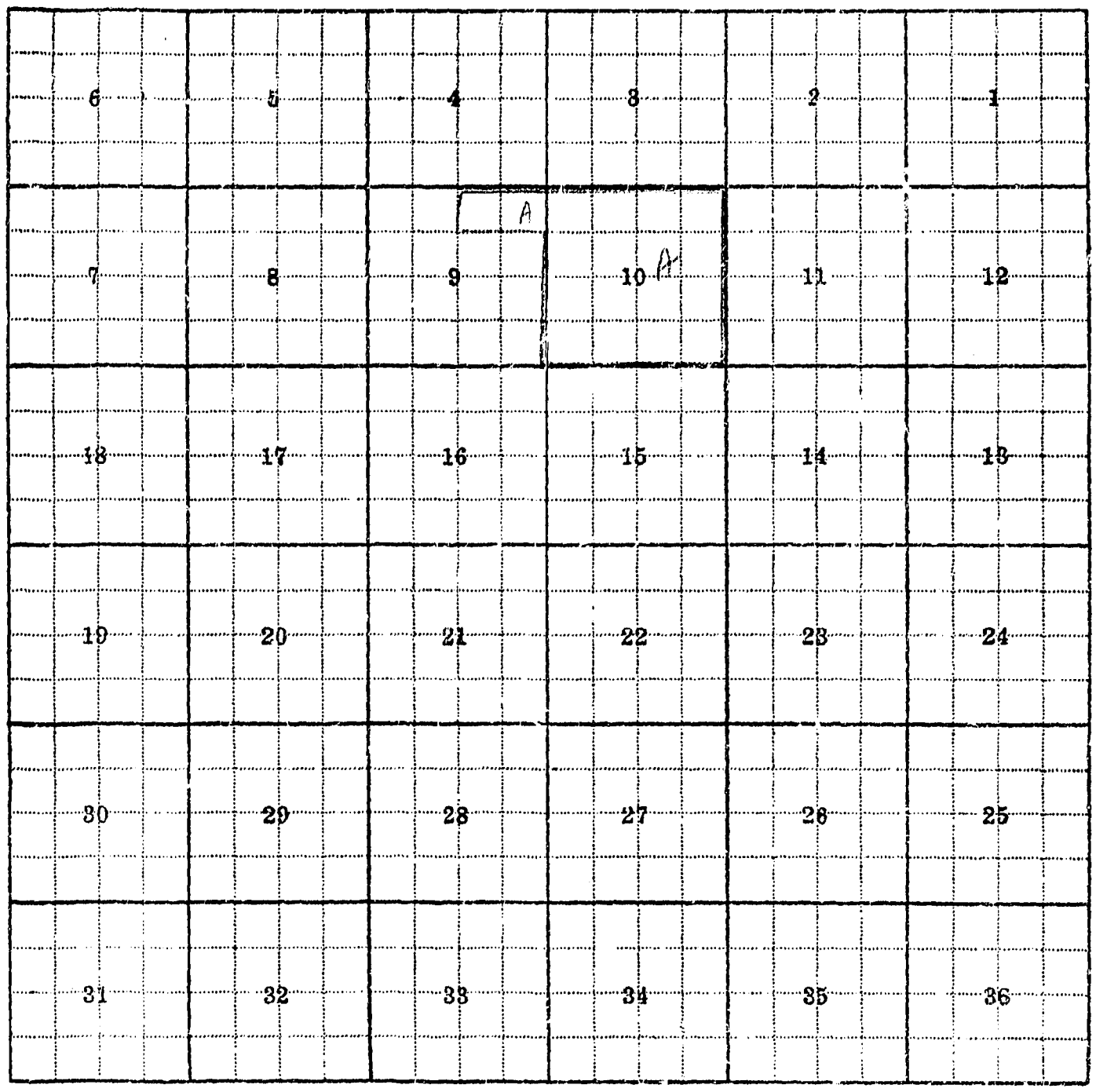

Land Ownership _____

_____

_____

_____

F-1-A—5M—

County Choteau=

Farm Checked: Date 8-30-63

By Vaughn

STATE OF MONTANA
STATE ENGINEERS OFFICE
Water Resources Survey

T 29N R 9E Plat No. 1

Photo No. 12R=26

Legal Land Owner Eugene Schrouder Address

Operator Address

Water is delivered by:— 1. Private System; 2. Ditch Company; 3. State Project; 4. Federal Project; 5. Irrigation District

App. No. Decree No.	NAME OF APPROPRIATOR TO WHOM DECREED	NAME OF STREAM	Date App. Date Priority	Miner's Inches	In Use	NAME OF DITCH (Water Delivered By)	No.	R/F	Present Irr. Acres	Irrigable Acres
A-1106	Harry Berger	3 Coulees	10-14-03	3cfs each	stock					

NOTE: R—Denotes Regular Irrigation. F—Flood Irrigation.

Adequate Supply: Yes No Explain

Remarks

River Basin

Also in: Plat No. Twp. Rge.	Plat No. Twp. Rge.	Plat No. Twp. Rge.
Plat No. Twp. Rge.	Plat No. Twp. Rge.	Plat No. Twp. Rge.

Information From:
Eugene Schrouder

6	5	4	3	2	1
7	8	9	10	11	12
18	17	16	15	14	13
19	20	21	22	23	24
30	29	28	27	26	25
31	32	33	34	35	36

Land Ownership

F-1-A—5M—

County Choteau

Farm Checked: Date 8-30-63

By Vaughn

STATE OF MONTANA
STATE ENGINEERS OFFICE
Water Resources Survey

T 29N R 9E Plat No. 1

Photo No. 12R-119

Legal Land Owner Judith B. Williams Address

Operator Address

Water is delivered by:— 1. Private System; 2. Ditch Company; / 3. State Project; 4. Federal Project; 5. Irrigation District

App. No. Decree No.	NAME OF APPROPRIATOR TO WHOM DECREED	NAME OF STREAM	Date App. Date Priority	Miner's Inches	In Use	NAME OF DITCH (Water Delivered By)	No.	R/F	Present Irr. Acres	Irrigable Acres
A-177	Harold J. Carr	Black Coulee	12-24-36	1700af	part	stock				

NOTE: R—Denotes Regular Irrigation. F—Flood Irrigation.

Adequate Supply: Yes No Explain

Remarks

Owner lives elsewhere

River Basin

Also in: Plat No. Twp. Rge.	Plat No. Twp. Rge.	Plat No. Twp. Rge.
Plat No. Twp. Rge.	Plat No. Twp. Rge.	Plat No. Twp. Rge.

Information From:

Field Survey

6	5	4	3	2	1
7	8	9	10	11	12
18	17	16	15	14	13
19	20	21	22	23	24
30	29	28	27	26	25
31	32	33	34	35	36

Land Ownership.....

2
29N 10E

F-1-A--5M--

County Choteau

Farm Checked: Date 8-28-63

By Vaughn

STATE OF MONTANA
STATE ENGINEERS OFFICE
Water Resources Survey

T 29N R 10E Plat No. 2

Photo No. 12R-111

Legal Land Owner Nina J. Corey & Eva Z. Walter Address

Operator Clarence Edwards Address Big Sandy

Water is delivered by:— 1. Private System; 2. Ditch Company; 3. State Project, 4. Federal Project; 5 Irrigation District

App. No. Decree No.	NAME OF APPROPRIATOR TO WHOM DECREED	NAME OF STREAM	Date App. Date Priority	Miner's Inches	In Use	NAME OF DITCH (Water Delivered By)	No.	R/F	Present Irr. Acres	Irrigable Acres
A-1488	Clarence L. Edwards	Flood & Waste	3-10-49	270	no					
		Sec. 14,15,16								

NOTE: R—Denotes Regular Irrigation. F—Flood Irrigation.

Adequate Supply: Yes..... No..... Explain.....

Remarks.....

River Basin.....

Also in: Plat No..... Twp..... Rge.....	Plat No..... Twp..... Rge.....	Plat No..... Twp..... Rge.....
Plat No..... Twp..... Rge.....	Plat No..... Twp..... Rge.....	Plat No..... Twp..... Rge.....

Information From:

Clarence Edwards

6	5	4	3	2	1
7	8	9	10	11	12
18	17	16	15	14	13
19	20	21	22	23	24
30	29	28	27	26	25
31	32	33	34	35	36

Land Ownership

F-1-A-5M—

County Choteau

Farm Checked: Date 8-28-62

By Vaughn

STATE OF MONTANA
STATE ENGINEERS OFFICE
Water Resources Survey

T29N R10E Plat No. 2

Photo No. 12R-48,111

Legal Land Owner Clarence L. Edwards Address Big Sandy

Operator Address

Water is delivered by:— 1. Private System; 2. Ditch Company; 3. State Project; 4. Federal Project; 5. Irrigation District

App. No. Decree No.	NAME OF APPROPRIATOR TO WHOM DECREED	NAME OF STREAM	Date App. Date Priority	Miner's Inches	In Use	NAME OF DITCH (Water Delivered By)	No.	R/F	Present Irr. Acres	Irrigable Acres
A-1487	Clarence L. Edwards	Flood & Waste	3-10-49	250	no					
		Sec. 14,15,22,23,W½ Sec.13								

NOTE: R- Denotes Regular Irrigation. F—Flood Irrigation.

Adequate Supply: Yes ..... No ..... Explain .....

Remarks .....

River Basin .....

Also in: Plat No. 3 Twp. 29N Rge. 9E	Plat No. ..... Twp. ..... Rge.	Plat No. ..... Twp. ..... Rge. .....
Plat No. ..... Twp. ..... Rge.	Plat No. ..... Twp. ..... Rge.	Plat No. ..... Twp. ..... Rge. .....

Information From:

Clarence Edwards

6	5	4	3	2	1
7	8	9	10	11	12
18	17	16	15	14	13
19	20	21	22	23	24
30	29	28	27	26	25
31	32	33	34	35	36

Land Ownership.....

F-1-A—5M—

County Choteau

Farm Checked: Date 8-29-63

By Vaughn

STATE OF MONTANA
STATE ENGINEERS OFFICE
Water Resources Survey

T29N R10E Plat No. 2

Photo No. 12R-20

Legal Land Owner Robert W. Finke Address Big Sandy

Operator Address

Water is delivered by:— 1. Private System; 2. Ditch Company: 3. State Project; 4. Federal Project; 5. Irrigation District

App. No. Decree No.	NAME OF APPROPRIATOR TO WHOM DECREED	NAME OF STREAM	Date App. Date Priority	Miner's Inches	In Use	NAME OF DITCH (Water Delivered By)	No.	R/F	Present Irr. Acres	Irrigable Acres
A-927	Emme Finke	Six Mile Coulee	8-5-11	20cfs	stock					
A-930	Wm. Finke Sr.	"	3-8-12	20cfs	stock					
GW-73	Robert W. Finke	well	1940	10gpm	stock	& dom.				

NOTE: R—Denotes Regular Irrigation. F—Flood Irrigation.

Adequate Supply: Yes No Explain

Remarks

River Basin

Also in: Plat No. Twp. Rge.	Plat No. Twp. Rge.	Plat No. Twp. Rge.
Plat No. Twp. Rge.	Plat No. Twp. Rge.	Plat No. Twp. Rge.

Information From:

Robert Finke

6	5	4	3	2	1
7	8	9	10	11	12
18	17	16	15	14	13
19	20	21	22	23	24
30	29	28	27	26	25
31	32	33	34	35	36

Land Ownership _____

_____

_____

F-1-A—5M—

County Choteau

Farm Checked: Date 8-29-63

By Vaughn

STATE OF MONTANA
STATE ENGINEERS OFFICE
Water Resources Survey

T 29N R 10E Plat No. 2

Photo No. 12R-20

Legal Land Owner Gertrude Jenkins Address Big Sandy

Operator Address

Water is delivered by:— 1. Private System; 2. Ditch Company; 3. State Project; 4. Federal Project; 5. Irrigation District

App. No. Decree No.	NAME OF APPROPRIATOR TO WHOM DECREED	NAME OF STREAM	Date App. Date Priority	Miner's Inches	In Use	NAME OF DITCH (Water Delivered By)	No.	R/F	Present Irr. Acres	Irrigable Acres
A-935	Walter Jenkins	Six Mile Coulee	3-26-14	20cfs	stock					

NOTE: R—Denotes Regular Irrigation. F—Flood Irrigation.

Adequate Supply: Yes ..... No ..... Explain .....

Remarks .....

River Basin .....

Also in: Plat No. ..... Twp. ..... Rge.	Plat No. ..... Twp. ..... Rge.	Plat No. ..... Twp. ..... Rge. .....
Plat No. ..... Twp. ..... Rge.	Plat No. ..... Twp. ..... Rge.	Plat No. ..... Twp. ..... Rge. .....

Information From:

Donna Jenkins

6	5	4	3	2	1
7	8	9	10	11	12
18	17	16	15	14	13
19	20	21	22	23	24
30	29	28	27	26	25
31	32	33	34	35	36

Land Ownership.....

F-1-A—5M--

County Choteau

Farm Checked: Date 8-28-63

By Vaughn

STATE OF MONTANA
STATE ENGINEERS OFFICE
Water Resources Survey

T 29N R 10E Plat No. 2

Photo No. 12R-20

Legal Land Owner Thora F. Jennings Address

Operator Robert Finke Address Big Sandy

Water is delivered by:— 1. Private System; 2. Ditch Company; 3. State Project; 4. Federal Project; 5. Irrigation District

App. No. Decree No.	NAME OF APPROPRIATOR TO WHOM DECREED	NAME OF STREAM	Date App. Date Priority	Miner's Inches	In Use	NAME OF DITCH (Water Delivered By)	No.	R/F	Present Irr. Acres	Irrigable Acres
A-929	Wm. Finke	Six Mile Coulee	3-8-12	20cfs	stock					

NOTE: R—Denotes Regular Irrigation. F—Flood Irrigation.

Adequate Supply: Yes ..... No ..... Explain .....

Remarks .....

P Basin .....

Also in: Plat No. ..... Twp. ..... Rge.	Plat No. ..... Twp. ..... Rge.	Plat No. ..... Twp. ..... Rge. .....
Plat No. ..... Twp. ..... Rge.	Plat No. ..... Twp. ..... Rge.	Plat No. ..... Twp. ..... Rge. .....

Information From:
Robert Finke

6	5	4	3	2	1
7	8	9	10	11	12
18	17	16	15	14	13
19	20	21	22	23	24
30	29	28	27	26	25
31	32	33	34	35	36

Land Ownership.....

.....

.....

F-1-A--5M

County Choteau

Farm Checked: Date 9-19-63

By Vaughn

STATE OF MONTANA
STATE ENGINEERS OFFICE
Water Resources Survey

T 29N R 10E Plat No. 2

Photo No. 12R-48

Legal Land Owner Willis & Neil Kulbeck Address Big Sandy

Operator same Address

Water is delivered by:— 1. Private System; 2. Ditch Company; 3. State Project; 4. Federal Project; 5. Irrigation District

App. No. Decree No.	NAME OF APPROPRIATOR TO WHOM DECREED	NAME OF STREAM	Date App. Date Priority	Miner's Inches	In Use	NAME OF DITCH (Water Delivered By)	No.	R/F	Present Irr. Acres	Irrigable Acres
GW-109	Kulbeck Brothers	well	9-10-57	10gpm	stock	& dom				

NOTE: R—Denotes Regular Irrigation. F—Flood Irrigation.

Adequate Supply: Yes..... No..... Explain.....

Remarks.....

River Basin.....

Also in: Plat No..... Twp..... Rge.....	Plat No..... Twp..... Rge.....	Plat No..... Twp..... Rge.....
Plat No..... Twp..... Rge.....	Plat No..... Twp..... Rge.....	Plat No..... Twp..... Rge.....

Information From:

Field Survey

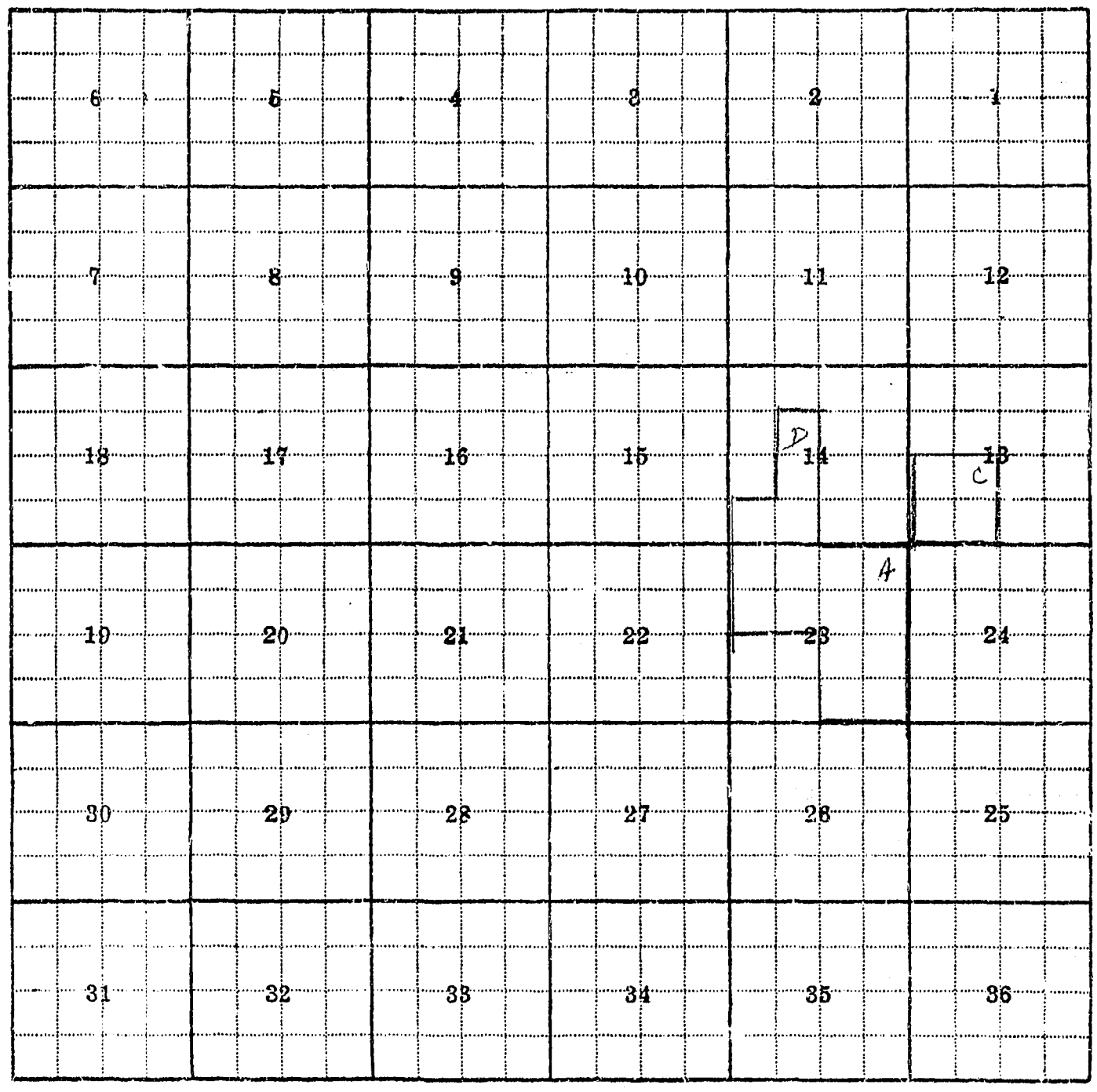

Land Ownership

3
29N 11E

F-1-A—5M—

County Choteau

Farm Checked: Date 8-29-63=

By Vaughn

STATE OF MONTANA
STATE ENGINEERS OFFICE
Water Resources Survey

T 29N R 11E Plat No. 3

Photo No. 12R-50

Legal Land Owner Albert Archibald Address Big Sandy

Operator Dan Archibald Address

Water is delivered by:— 1. Private System; 2. Ditch Company; 3. State Project; 4. Federal Project; 5. Irrigation District

App. No. Decree No.	NAME OF APPROPRIATOR TO WHOM DECREED	NAME OF STREAM	Date App. Date Priority	Miner's Inches	In Use	NAME OF DITCH (Water Delivered By)	No.	R/F	Present Irr. Acres	Irrigable Acres
A-1059	Virgil F. Blankenbaker	W.Br 12 Mile Coulee	8-20-01	6cfs	stock					

NOTE: R—Denotes Regular Irrigation. F—Flood Irrigation.

Adequate Supply: Yes..... No..... Explain.....

Remarks.....

.....River Basin.....

Also in: Plat No..... Twp..... Rge.....	Plat No..... Twp..... Rge.....	Plat No..... Twp..... Rge.....
Plat No..... Twp..... Rge.....	Plat No..... Twp..... Rge.....	Plat No..... Twp..... Rge.....

Information From:
Mrs. Dan Archiblad

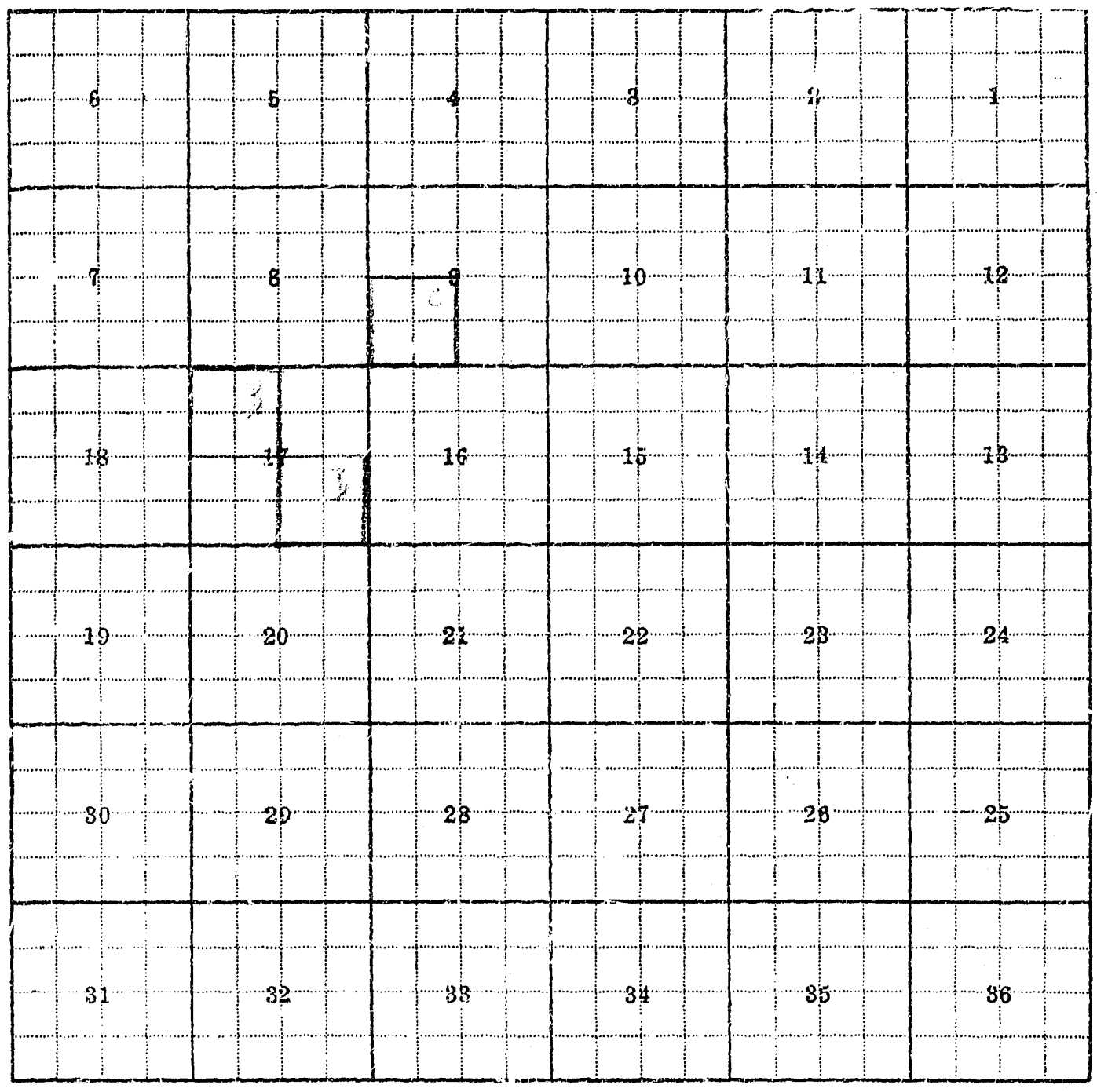

Land Ownership.....

F-1-A—5M—

County Choteau

Farm Checked: Date 9-19-63

By Vaughn

STATE OF MONTANA
STATE ENGINEERS OFFICE
Water Resources Survey

T 29N R 11E Plat No.

Photo No. 12R-54

Legal Land Owner Peter Christofferson Address Big Sandy

Operator Address

Water is delivered by:— 1. Private System; 2. Ditch Company; 3. State Project; 4. Federal Project; 5. Irrigation Di

App. No. Decree No.	NAME OF APPROPRIATOR TO WHOM DECREED	NAME OF STREAM	Date App. Date Priority	Miner's Inches	In Use	NAME OF DITCH (Water Delivered By)	No.	R/F	Present Irr. Acres
GW-51	Peter Christofferson	well	12-1-61	1gpm	stock				

NOTE: R—Denotes Regular Irrigation. F—Flood Irrigation.

Adequate Supply: Yes ..... No ..... Explain .....

Remarks .....

River Basin .....

Also in: Plat No. ..... Twp. ..... Rge.	Plat No. ..... Twp. ..... Rge.	Plat No. ..... Twp. ..... Rge. .....
Plat No. ..... Twp. ..... Rge.	Plat No. ..... Twp. ..... Rge.	Plat No. ..... Twp. ..... Rge. .....

Information From:

Field Survey

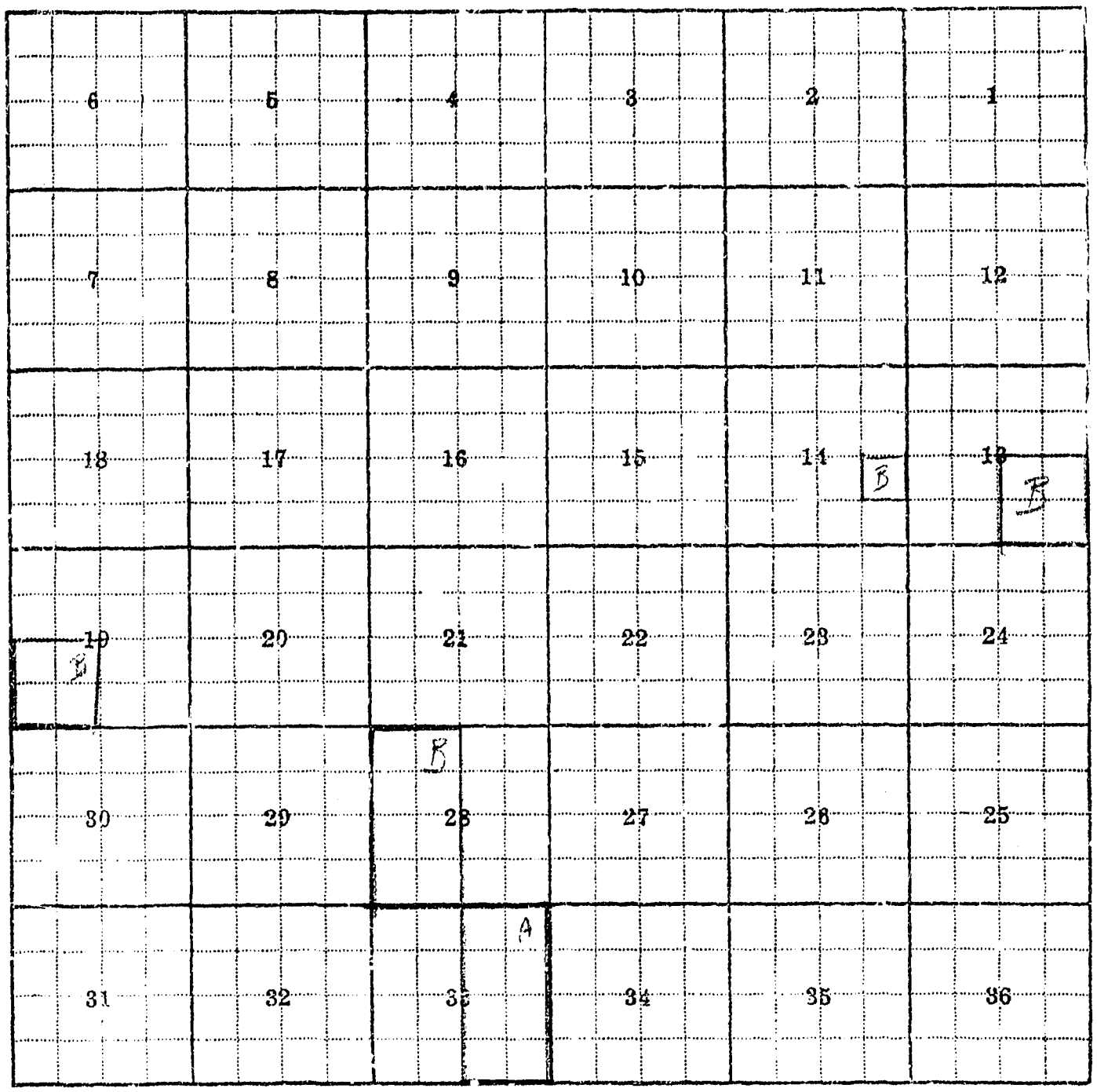

Land Ownership.....

F-1-A—5M—

County Choteau

Farm Checked: Date 9-19-63

By Vaughn

STATE OF MONTANA
STATE ENGINEERS OFFICE
Water Resources Survey

T 29N R 11E Plat No. 3

Photo No. 12R-107

Legal Land Owner Alberta Dillman Address Big Sandy

Operator Address

Water is delivered by:— 1. Private System; 2. Ditch Company; 3. State Project; 4. Federal Project; 5. Irrigation District

App. No. Decree No.	NAME OF APPROPRIATOR TO WHOM DECREED	NAME OF STREAM	Date App. Date Priority	Miner's Inches	In Use	NAME OF DITCH (Water Delivered By)	No.	R/F	Present Irr. Acres	Irrigable Acres
GW-61	Alberta Dillman	well	10-15-51	25gpm	stock	& dom.				
GW-62	Alberta Dillman	well	6-15-35	12½gmp	dom					

NOTE: R—Denotes Regular Irrigation. F—Flood Irrigation.

Adequate Supply: Yes..... No..... Explain.....

Remarks.....

.....River Basin.....

Also in: Plat No..... Twp..... Rge.....	Plat No..... Twp..... Rge.....	Plat No..... Twp..... Rge.....
Plat No..... Twp..... Rge.....	Plat No..... Twp..... Rge.....	Plat No..... Twp..... Rge.....

Information From:
Field Survey

6	5	4	3	2	1
7	8	9	10	11	12
18	17	16	15	14	13
19	20	21	22	23	24
30	29	28	27	28	25
31	32	33	34	35	36

Land Ownership.....

.....

.....

F-1-A—5M—

County Choteau

Farm Checked: Date 8-27-63

By Vaughn

STATE OF MONTANA
STATE ENGINEERS OFFICE
Water Resources Survey

T 29N R 11E Plat No. 3

Photo No. 12R-109,50

Legal Land Owner Clarence L. Edwards Address Big Sandy

Operator same Address

Water is delivered by:— 1. Private System; 2. Ditch Company; 3. State Project; 4. Federal Project; 5. Irrigation District

App. No. Decree No.	NAME OF APPROPRIATOR TO WHOM DECREED	NAME OF STREAM	Date App. Date Priority	Miner's Inches	In Use	NAME OF DITCH (Water Delivered By)	No.	R/F	Present Irr. Acres	Irrigable Acres
A-926	Clarence L. Edwards	Six Mile Coulee	10-24-30	100	stock	Edwards Dam	1	F		
A-1484	"	Flood & Waste, Sec.2,3, 4,5,6,7,8,9,10,11,14,15, 16,17,18,21,22,26,27,28	11-15-32	640	pt,stk	"	1	F		248.33
A-1482	"	Flood & Waste Sec.19 & Sec.24, 29N 10E	3-10-49	250	no					
A-1485	"	Flood & Waste N½Sec. 8	3-10-49	100	no,part					
A-1486	"	Flood & Waste Sec.27,28	3-10-49	250	no					

NOTE: R—Denotes Regular Irrigation. F—Flood Irrigation.

Adequate Supply: Yes ..... No ..... Explain .....

Remarks Water available only those years when there is considerable spring runoff, there has been very little runoff for several years

River Basin

Also in: Plat No. ..... Twp. ..... Rge.	Plat No. ..... Twp. ..... Rge.	Plat No. ..... Twp. ..... Rge. .....
Plat No. 2 Twp. 29N Rge. 10E	Plat No. ..... Twp. ..... Rge.	Plat No. ..... Twp. ..... Rge. .....

Information From:
Clarence L. Edwards

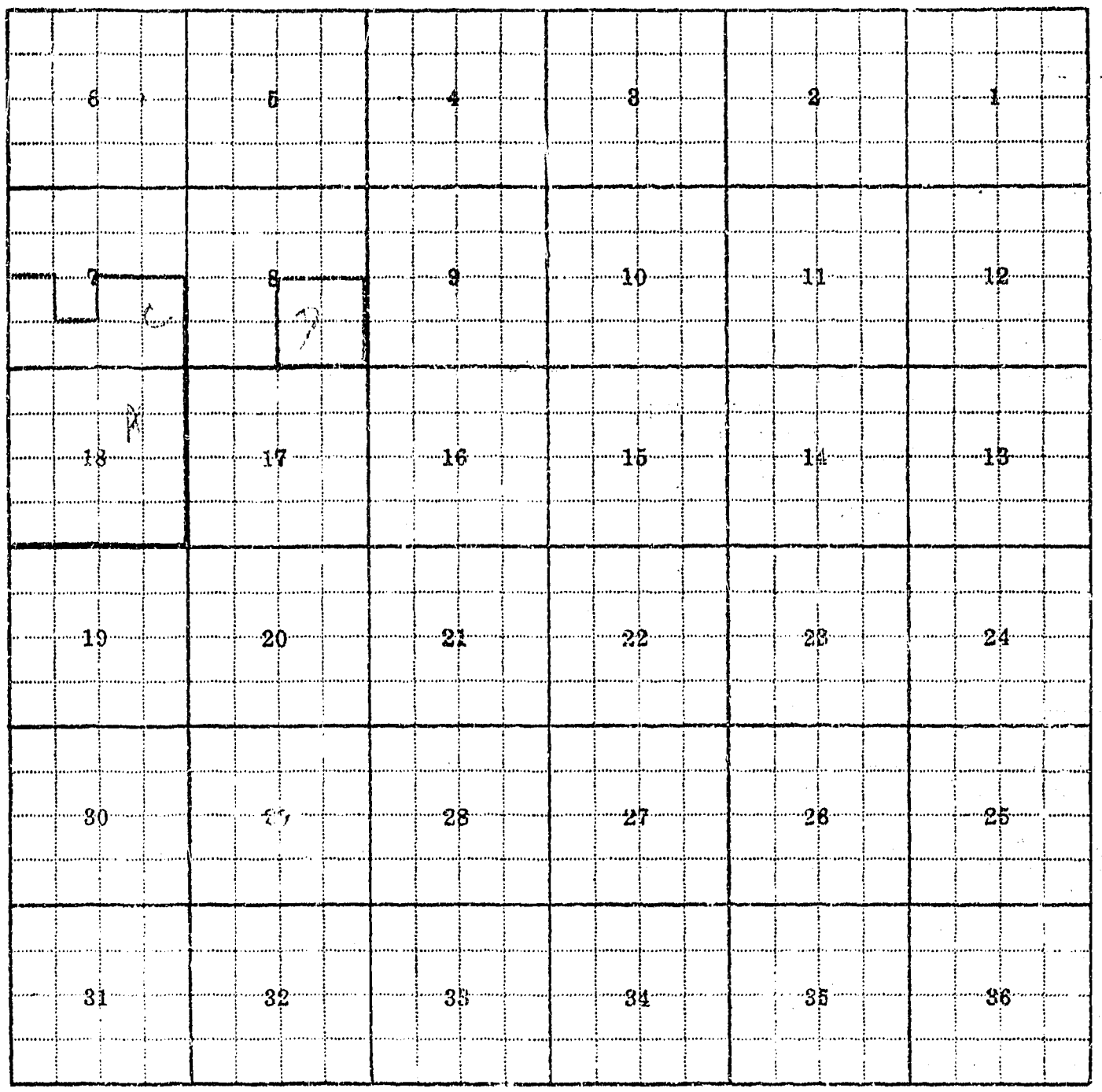

Land Ownership.....

F-1-A—5M—

County Choteau

Farm Checked: Date 8-27-63

By Vaughn

STATE OF MONTANA
STATE ENGINEERS OFFICE
Water Resources Survey

T 29N R 11E Plat No. 3

Photo No. 12R-109

Legal Land Owner Keith C. Edwards Address

Operator same Address Big Sandy

Water is delivered by:— 1. Private System; 2. Ditch Company; 3. State Project; 4. Federal Project; 5. Irrigation District

App. No. Decree No.	NAME OF APPROPRIATOR TO WHOM DECREED	NAME OF STREAM	Date App. Date Priority	Miner's Inches	In Use	NAME OF DITCH (Water Delivered By)	No.	R/F	Present Irr. Acres	Irrigable Acres
A-1484	Clarence L. Edwards	Flood & Waste Sec.2,3,	11-15-32	640	part, no					
		4,5,6,7,8,9,10,11,14,15,								
		16,17,18,21,22,26,27,28								
A-1485	"	Flood & Waste N½Sec.8	3-10-49	100	no,part					

NOTE: R—Denotes Regular Irrigation. F—Flood Irrigation.

Adequate Supply: Yes..... No..... Explain.....

Remarks.....

River Basin.....

Also in: Plat No. Twp. Rge.	Plat No. Twp. Rge.	Plat No. Twp. Rge.
Plat No. Twp. Rge.	Plat No. Twp. Rge.	Plat No. Twp. Rge.

Information From:

Clarence L. Edwards

6	5	4	3	2	1
7	8	9	10	11	12
18	17	16	15	14	13
19	20	21	22	23	24
30	29	28	27	26	25
31	32	33	34	35	36

Land Ownership.....

F-1-A—5M—

County Choteau

Farm Checked: Date 9-5-63

By Vaughn

STATE OF MONTANA
STATE ENGINEERS OFFICE
Water Resources Survey

T 29N R 11E Plat No. 3

Photo No. 12R-14

Legal Land Owner Reynold Larson Address Big Sandy

Operator Address

Water is delivered by:— 1. Private System; 2. Ditch Company; 3. State Project; 4. Federal Project; 5. Irrigation District

App. No. Decree No.	NAME OF APPROPRIATOR TO WHOM DECREED	NAME OF STREAM	Date App. Date Priority	Miner's Inches	In Use	NAME OF DITCH (Water Delivered By)	No.	R/F	Present Irr. Acres	Irrigable Acres
A-1018	Reynold O. Larson	Twelve Mile Coulee	3-18-48	4cfs	stock					

NOTE: R—Denotes Regular Irrigation. F—Flood Irrigation.

Adequate Supply: Yes..... No..... Explain.....

Remarks.....

River Basin.....

Also in: Plat No..... Twp..... Rge..... | Plat No..... Twp..... Rge..... | Plat No..... Twp..... Rge.....
Plat No..... Twp..... Rge..... | Plat No..... Twp..... Rge..... | Plat No..... Twp..... Rge.....

Information From:
Bob Larson

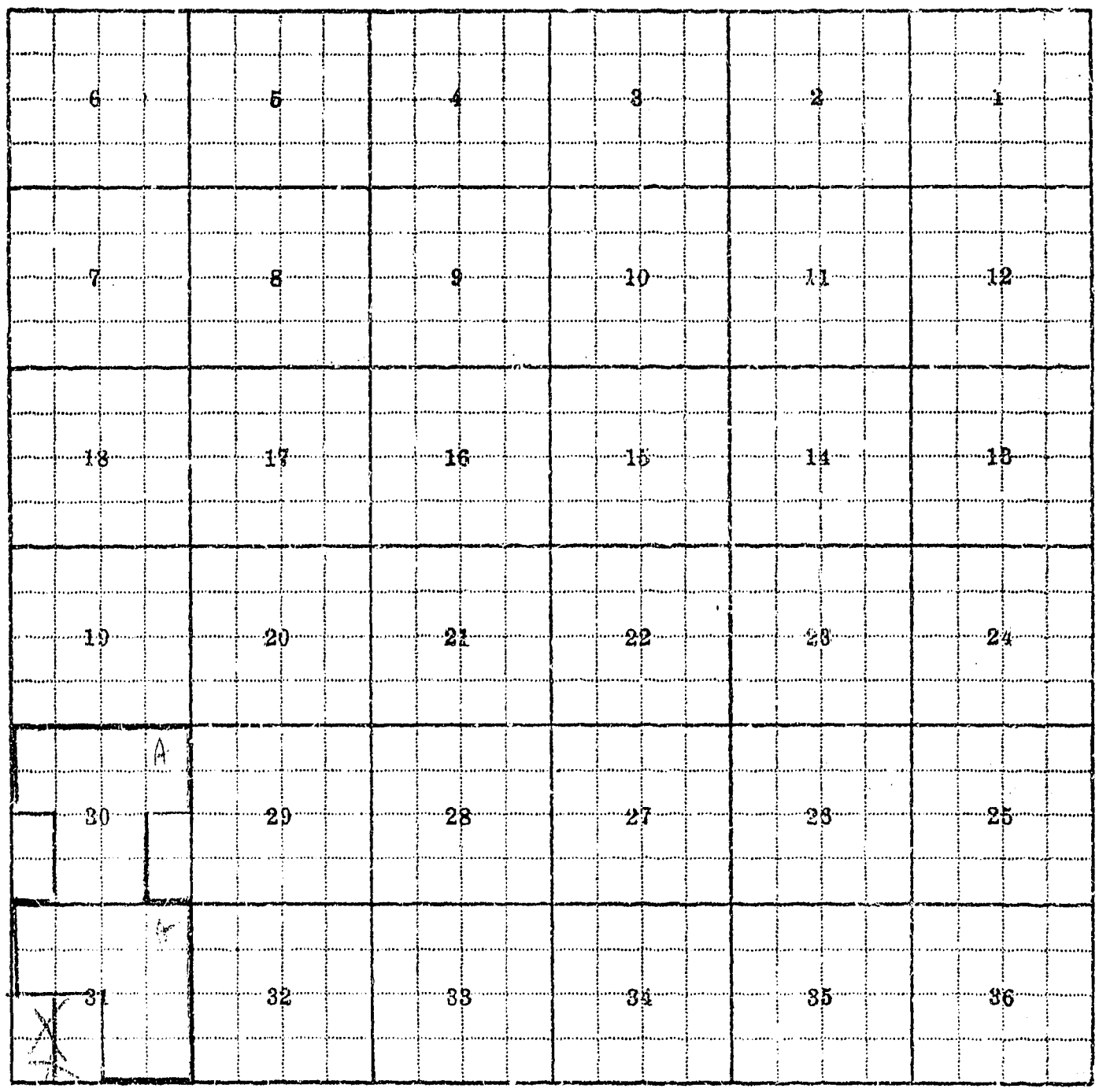

Land Ownership.....

.....

.....

F-1-A—5M—

County Choteau

Farm Checked: Date 9-19-63

By Vaughn

STATE OF MONTANA
STATE ENGINEERS OFFICE
Water Resources Survey

T 29N R 11E Plat No. 3

Photo No. 12R-52

Legal Land Owner Montana, State of Address

Operator Peter Christofferson Address Big Sandy

Water is delivered by:— 1. Private System; 2. Ditch Company; 3. State Project; 4. Federal Project; 5. Irrigation District

App. No. Decree No.	NAME OF APPROPRIATOR TO WHOM DECREED	NAME OF STREAM	Date App. Date Priority	Miner's Inches	In Use	NAME OF DITCH (Water Delivered By)	No.	R/F	Present Irr. Acres	Irrigable Acres
GW-52	Peter Chirstofferson	well	11-1-61	all	stock					

NOTE: R—Denotes Regular Irrigation. F—Flood Irrigation.

Adequate Supply: Yes..... No. ..... Explain.....

Remarks.....

.....Rive. Basin.....

Also in: Plat No..... Twp..... Rge.....	Plat No..... Twp..... Rge.....	Plat No..... Twp..... Rge.....
Plat No..... Twp..... Rge.....	Plat No..... Twp..... Rge.....	Plat No..... Twp..... Rge.....

Information From:
Field Survey

6	5	4	3	2	1
7	8	9	10	11	12
18	17	16	15	14	13
19	20	21	22	23	24
30	29	28	27	26	25
31	32	33	34	35	36

Land Ownership

F-1-A—5M—

County Choteau

Farm Checked: Date 8-28-63

By Vaughn

STATE OF MONTANA
STATE ENGINEERS OFFICE
Water Resources Survey

T 29N R 11E Plat No. 3

Photo No. 12R=54

Legal Land Owner United States of America Address

Operator Peter Christofferson Address Big Sandy

Water is delivered by:— 1. Private System; 2. Ditch Company; 3. State Project; 4. Federal Project; 5. Irrigation District

App. No. Decree No.	NAME OF APPROPRIATOR TO WHOM DECREED	NAME OF STREAM	Date App. Date Priority	Miner's Inches	In Use	NAME OF DITCH (Water Delivered By)	No.	R/F	Present Irr. Acres	Irrigable Acres
A-1096	Harry Armentrout	N.W.Coulee S½Sec.13	3-2-03	1cfs	stock					

NOTE: R—Denotes Regular Irrigation. F—Flood Irrigation.

Adequate Supply: Yes..... No..... Explain.....

Remarks.....

River Basin.....

Also in: Plat No..... Twp..... Rge.....	Plat No..... Twp..... Rge.....	Plat No..... Twp..... Rge.....
Plat No..... Twp..... Rge.....	Plat No..... Twp..... Rge.....	Plat No..... Twp..... Rge.....

Information From:
Frank Eve

6	5	4	3	2	1
7	8	9	10	11	12
18	17	16	15	14	13
19	20	21	22	23	24
30	29	28	27	26	25
31	32	33	34	35	36

Land Ownership.....

4
29N 12E

F-1-A—5M—

County Choteau

Farm Checked: Date 8-27-63

By Vaughn

STATE OF MONTANA
STATE ENGINEERS OFFICE
Water Resources Survey

T 29N R 12E Plat No. 4

Photo No. 12R-56, 8

Legal Land Owner Chas. Dannreuther etal Address Big Sandy

Operator same Address

Water is delivered by:— 1. Private System; 2. Ditch Company; 3. State Project; 4. Federal Project; 5. Irrigation District

App. No. Decree No.	NAME OF APPROPRIATOR TO WHOM DECREED	NAME OF STREAM	Date App. Date Priority	Miner's Inches	In Use	NAME OF DITCH (Water Delivered By)	No.	R/F	Present Irr. Acres	Irrigable Acres
A-1479	Samuel K. Thompson	Slough drain.LonesomeLk.	1-2-04	10cfs	no					
A-1491	"	Well NW¼SE¼SW¼ Sec.20	2-2-04	4cfs	stock					

NOTE: R—Denotes Regular Irrigation. F—Flood Irrigation.

Adequate Supply: Yes ..... No ..... Explain .....

Remarks .....

River Basin .....

Also in: Plat No. 23 Twp. 27N Rge. 12E	Plat No. ..... Twp. ..... Rge.	Plat No. ..... Twp. ..... Rge. .....
Plat No. ..... Twp. ..... Rge.	Plat No. ..... Twp. ..... Rge.	Plat No. ..... Twp. ..... Rge. .....

Information From:
Chas. Dannreuther



Land Ownership.....

F-1-A—5M—

County Choteau

Farm Checked: Date 8-28-63

By Vaughn

Legal Land Owner ~~Gein~~ Glen L. Humphrey

Operator

STATE OF MONTANA
STATE ENGINEERS OFFICE
Water Resources Survey

T 29N R 12E Plat No. 4

Photo No. 12R-8, 6,58

Address Big Sandy

Address

Water is delivered by:— 1. Private System; 2. Ditch Company; 3. State Project; 4. Federal Project; 5. Irrigation District

App. No. Decree No.	NAME OF APPROPRIATOR TO WHOM DECREED	NAME OF STREAM	Date App. Date Priority	Miner's Inches	In Use	NAME OF DITCH (Water Delivered By)	No.	R/F	Present Irr. Acres	Irrigable Acres
A-1193	Grant C. Thinsen	Cle. SE¼SE¼ Sec.21	12-5-03	10cfs	no					
GW-[illegible]03	Imhsen Well Assn.	Well		224gpm	stock & Dom.					

NOTE: R—Denotes Regular Irrigation. F—Flood Irrigation.

Adequate Supply: Yes ..... No ..... Explain

Remarks

A-1193 Dam has break in center Humphrey does not live in this area.

River Basin

Also in: Plat No. Twp. Rge.	Plat No. Twp. Rge.	Plat No. Twp. Rge.
Plat No. Twp. Rge.	Plat No. Twp. Rge.	Plat No. Twp. Rge.

Information From:

Field Survey

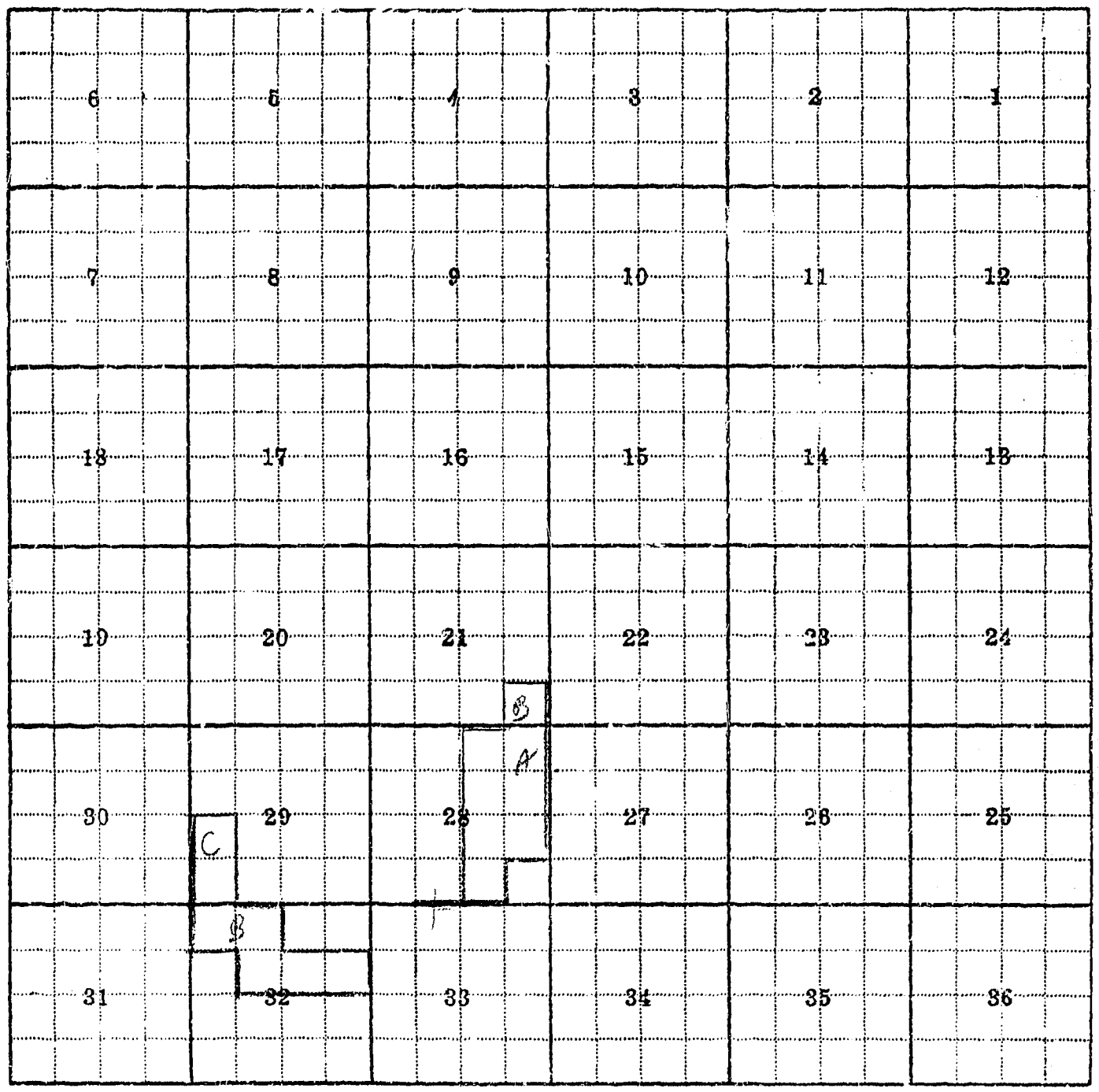

Land Ownership _____

_____

_____

F-1-A--5M—

County Choteau

Farm Checked: Date 9-19-63

By Vaughn

STATE OF MONTANA
STATE ENGINEERS OFFICE
Water Resources Survey

T 29N R 12E Plat No. 4

Photo No. 12R-4

Legal Land Owner Elmer B. Lund Address Big Sandy

Operator Address

Water is delivered by:— 1. Private System; 2. Ditch Company; 3. State Project; 4. Federal Project; 5. Irrigation District

App. No. Decree No.	NAME OF APPROPRIATOR TO WHOM DECREED	NAME OF STREAM	Date App. Date Priority	Miner's Inches	In Use	NAME OF DITCH (Water Delivered By)	No.	R/F	Present Irr. Acres	Irrigable Acres
GW-113	Elmer B. Lund	well	1918	10gpm	stock					
GW-114	"	well	1-1-45	"	dom.					
GW-115	"	well	9-15-16	stock	& Dom.	10gpm				
GW-116	"	Well	6-20=50	10gpm	stock	& Dom.				

NOTE: R—Denotes Regular Irrigation. F—Flood Irrigation.

Adequate Supply: Yes..... No..... Explain.....

Remarks.....

River Basin.....

Also in: Plat No..... Twp..... Rge.....	Plat No..... Twp..... Rge.....	Plat No..... Twp..... Rge.....
Plat No..... Twp..... Rge.....	Plat No..... Twp..... Rge.....	Plat No..... Twp..... Rge.....

Information From:
Field Survey

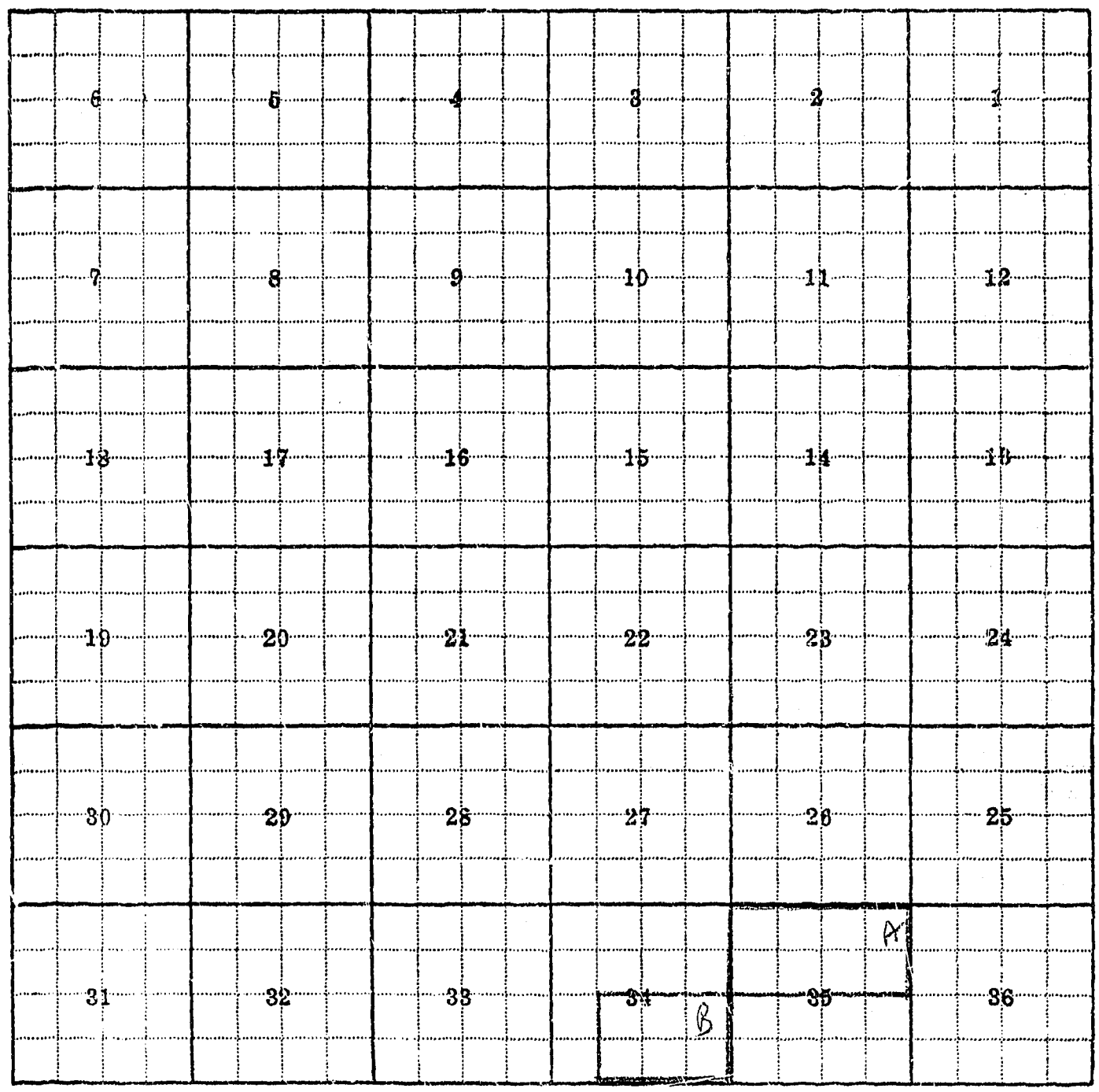

Land Ownership.....

5
29N 13E

F-1-A—5M—

County Choteau

Farm Checked: Date 9-12-63

By Bill

Legal Land Owner Frank T. Balazioc

Operator John Balazioc

STATE OF MONTANA
STATE ENGINEERS OFFICE
Water Resources Survey

T 29N R 13E Plat No. 5

Photo No. 12R-2, 11R-213

Address

Address

Water is delivered by:— 1. Private System; 2. Ditch Company; 3. State Project; 4. Federal Project; 5. Irrigation District

App. No. Decree No.	NAME OF APPROPRIATOR TO WHOM DECREED	NAME OF STREAM	Date App. Date Priority	Miner's Inches	In Use	NAME OF DITCH (Water Delivered By)	No.	R/F	Present Irr. Acres	Irrigable Acres
GW-10	John H. Balazioc	Well	7-16-62	20gpm	stock					

NOTE: R—Denotes Regular Irrigation. F—Flood Irrigation.

Adequate Supply: Yes..... No..... Explain.....

Remarks.....

River Basin.....

Also in: Plat No..... Twp..... Rge.....	Plat No..... Twp..... Rge.....	Plat No..... Twp..... Rge.....
Plat No..... Twp..... Rge.....	Plat No..... Twp..... Rge.....	Plat No..... Twp..... Rge.....

Information From:
Field Survey

6	5	4	3	2	1
7	8	9	10	11	12
18	17	16	15	14	13
19	20	21	22	23	24
30	29	28	27	26	25
31	32	33	34	35	36

Land Ownership.....

F-1-A—5M—

County Choteau

Farm Checked: Date 8-29-63

By Bill

STATE OF MONTANA
STATE ENGINEERS OFFICE
Water Resources Survey

T 29N R 13E Plat No. 5

Photo No. 12R-96,97,62,64,11R-213

Legal Land Owner H. H. Bitz Land Co. Address Box Elder

Operators same Address

Water is delivered by:— (1.) Private System; 2. Ditch Company; 3. State Project; 4. Federal Project; 5. Irrigation District

App. No. Decree No.	NAME OF APPROPRIATOR TO WHOM DECREED	NAME OF STREAM	Date App. Date Priority	Miner's Inches	In Use	NAME OF DITCH (Water Delivered By)	No.	R/F	Present Irr. Acres	Irrigable Acres
A-60	H. H. Bitz Land Co.	Big Sandy Cr.	1-28-55	50cfs	yes					
A-72	Nellie Gage	"	11-11-97	200	yes					
A-92	Nicholas Pogreba	"	11-4-12	160	yes	Bitz Ditch	1	F	108	85

NOTE: R—Denotes Regular Irrigation. F—Flood Irrigation.

Adequate Supply: Yes..... No..... Explain.....

Remarks

Flood water only. If there is water he irrigates, if not, he doesn't.

River Basin

Also in: Plat No. Twp. Rge.	Plat No. Twp. Rge.	Plat No. Twp. Rge.
Plat No. Twp. Rge.	Plat No. Twp. Rge.	Plat No. Twp. Rge.

Information From:
H. H. Bitz

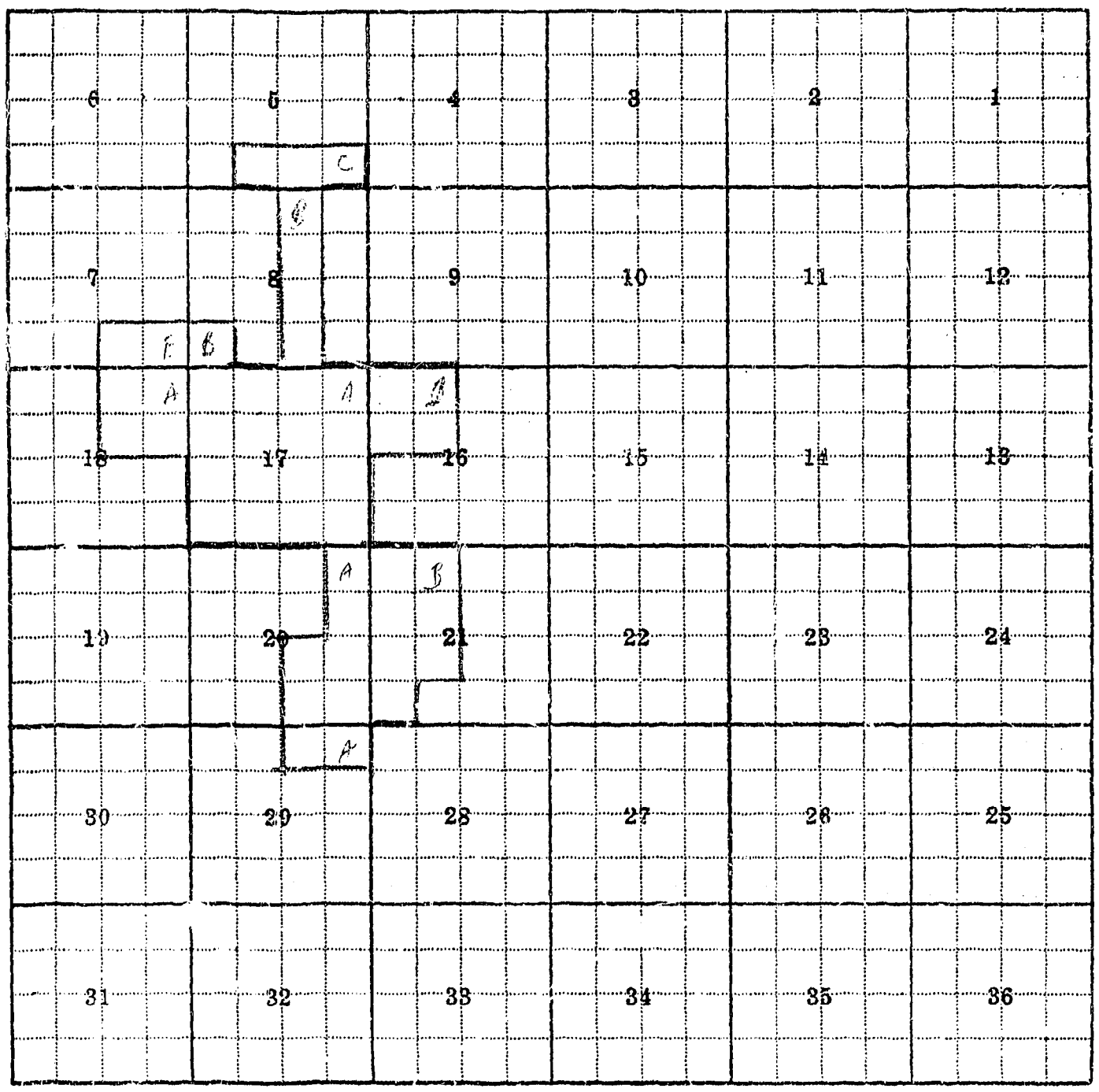

Land Ownership.....

.....

.....

F-1-A—5M—

County Choteau

Farm Checked: Date 9-4-63

By Bill

STATE OF MONTANA
STATE ENGINEERS OFFICE
Water Resources Survey

T 29N R 13E Plat No 5

Photo No. 12R-93,94

Legal Land Owner Grace M. Booth Address

Operator same Address

Water is delivered by:— 1. Private System; 2. Ditch Company; 3. State Project; 4. Federal Project; 5. Irrigation Distri

App. No. Decree No.	NAME OF APPROPRIATOR TO WHOM DECREED	NAME OF STREAM	Date App. Date Priority	Miner's Inches	In Use	NAME OF DITCH (Water Delivered By)	No.	R/F	Present Irr. Acres	Irrig Ac
A-97	J. P. Terry Jones	Big Sandy Creek	11-11-97	200	no,part					
A-391	Joseph Pogreba & John Fills	Duck Creek	4-1-00	150	no,part					
A-399	Lina Pogreba	"	4-19-02	3cfs	no,part					
947	Annie Smith	Smith Coulee	6-9-11	100cfs	no					

NOTE: R—Denotes Regular Irrigation. F—Flood Irrigation.

Adequate Supply: Yes..... No..... Explain.....

Remarks.....

.....River Basin.....

Also in: Plat No. Twp. Rge.	Plat No. Twp. Rge.	Plat No. Twp. Rge.
Plat No. Twp. Rge.	Plat No. Twp. Rge.	Plat No. Twp. Rge.

Information From:
Field Survey

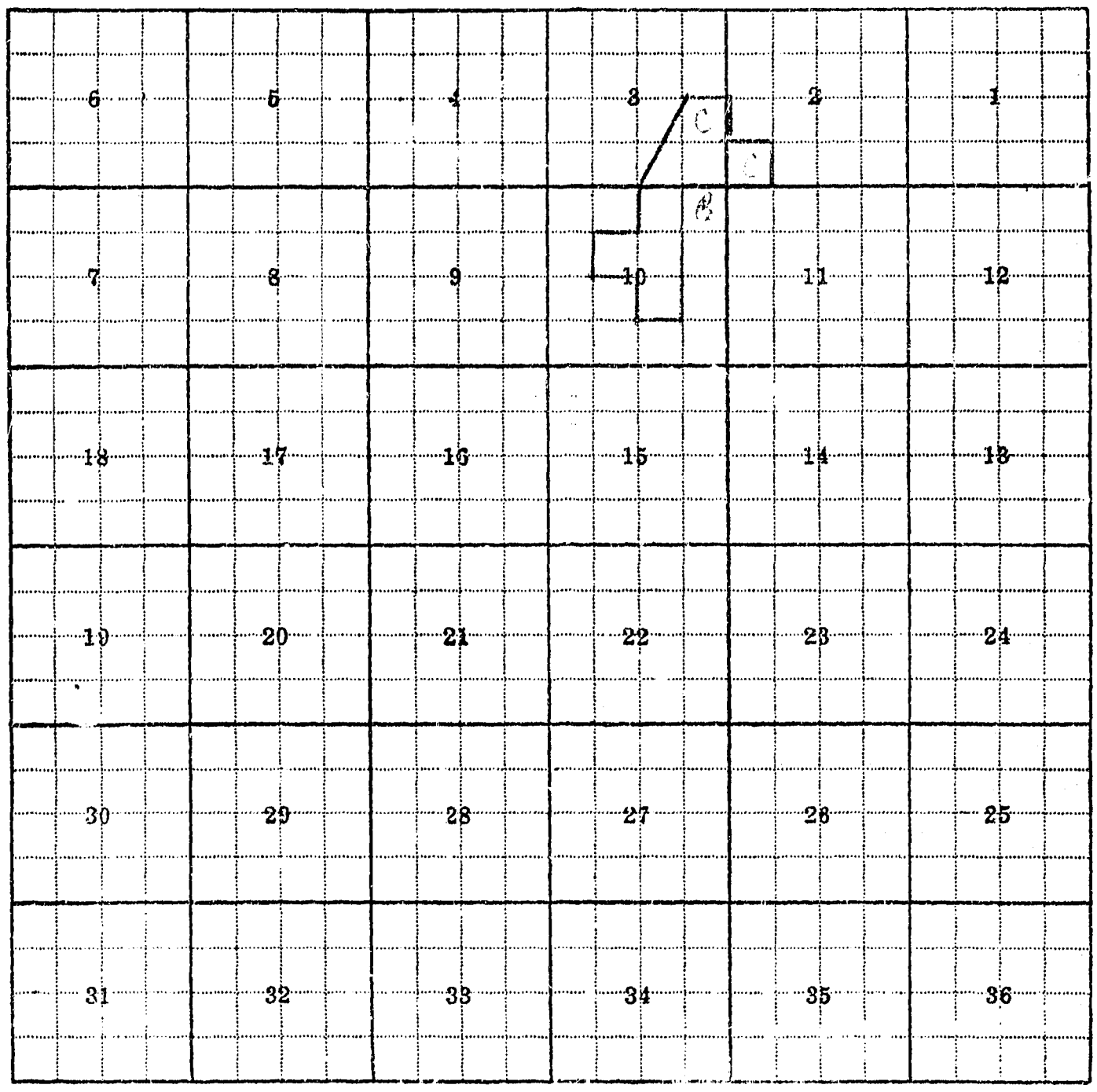

Land Ownership.....

F-1-A—5M—

County Choteau

Farm Checked: Date 9-4-63

By Bill

STATE OF MONTANA
STATE ENGINEERS OFFICE
Water Resources Survey

T 29N R 13E Plat No. 5

Photo No. 11R-213

Legal Land Owner Henry Chauret Address

Operator same Address

Water is delivered by:— 1. Private System; 2. Ditch Company; 3. State Project; 4. Federal Project; 5. Irrigation District

App. No. Decree No.	NAME OF APPROPRIATOR TO WHOM DECREED	NAME OF STREAM	Date App. Date Priority	Miner's Inches	In Use	NAME OF DITCH (Water Delivered By)	No.	R/F	Present Irr. Acres	Irrigable Acres
A-95	Wm. B. Smith	Big Sandy Creek	5-10-04	5cfs	no					
A-524	Minnie Dunbar	Gorman Creek	8-8-10	100cfs	no					
525	Minnie Dunbar	Gorman Creek & Coulee	4-6-12	100cfs	no					

NOTE: R—Denotes Regular Irrigation. F—Flood Irrigation.

Adequate Supply: Yes ..... No ..... Explain

Remarks

River Basin

Also in: Plat No. Twp. Rge.	Plat No. Twp. Rge.	Plat No. Twp. Rge.
Plat No. Twp. Rge.	Plat No. Twp. Rge.	Plat No. Twp. Rge.

Information From:

Field Check

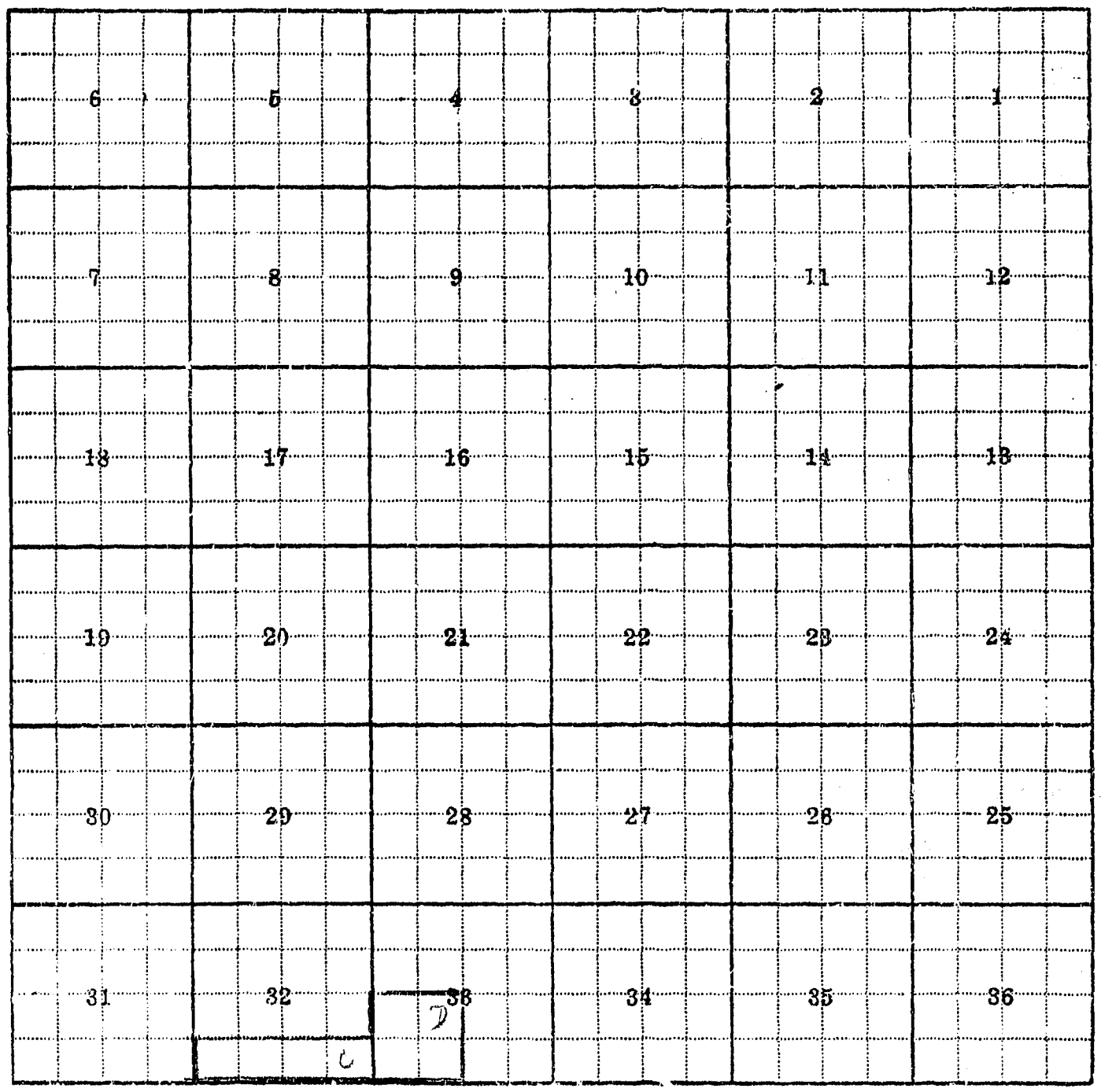

Land Ownership

F-1-A—5M—

County Choteau

Farm Checked: Date 9-3-63

By Bill

STATE OF MONTANA
STATE ENGINEERS OFFICE
Water Resources Survey

T 29N R 13E Plat No. 5

Photo No. 12R-66,64,11R-211

Legal Land Owner Annabel M. & William Cowan Address Box Elder

Operator Bill Cowan Address

Water is delivered by:— (1.) Private System; 2. Ditch Company; 3. State Project; 4. Federal Project; 5. Irrigation District

App. No. Decree No.	NAME OF APPROPRIATOR TO WHOM DECREED	NAME OF STREAM	Date App. Date Priority	Miner's Inches	In Use	NAME OF DITCH (Water Delivered By)	No.	R/F	Present Irr. Acres	Irrigable Acres
A-400	Wm. A. Ragan	Duck Creek	5-17-98	200	;yes	Cowan Dikes & Ditches	1	F	318	0
A-393	Raymond W.Mach &Hny.Johnson	Duck Creek	11-14-94	300	yes					
*Well	Wm. Cowan	Well		450gmp						
A-395	R.W. Mack	Duck Creek	9-8-88	200	yes		1	R	102	0
A-396	"	Duck Creek	5-22-93	400	yes					

NOTE: R—Denotes Regular Irrigation. F—Flood Irrigation.

Adequate Supply: Yes..... No..... Explain.....

Remarks. *Filed in Spring of 1963 check office records A-393 diverts in 29N 14E used in this Township.

River Basin.....

Also in: Plat No..... Twp..... Rge.....	Plat No..... Twp..... Rge.....	Plat No..... Twp..... Rge.....
Plat No..... Twp..... Rge.....	Plat No..... Twp..... Rge.....	Plat No..... Twp..... Rge.....

Information From:
Bill Cowan

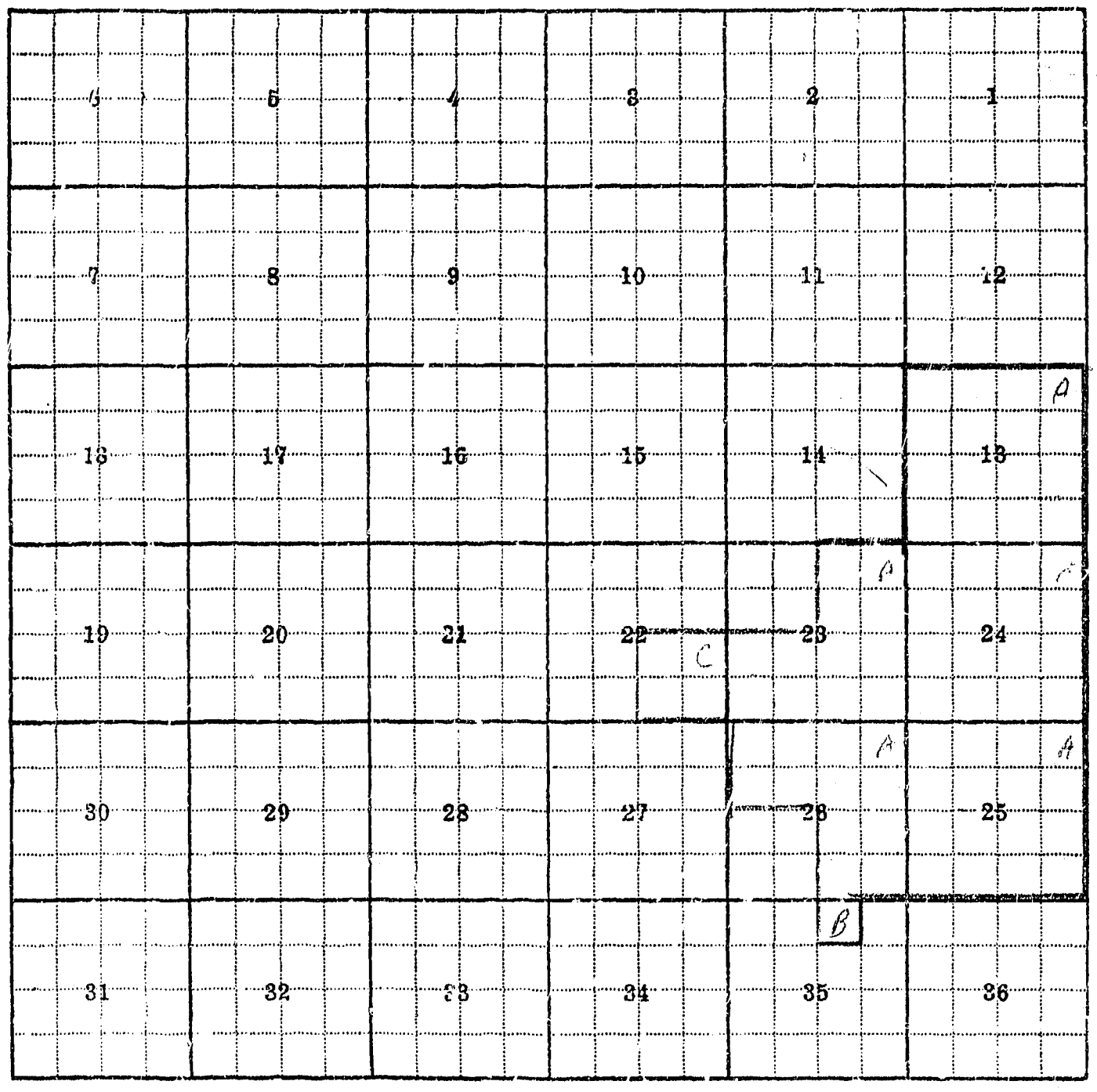

Land Ownership.....

F-1-A—5M—

County Choteau

Farm Checked: Date 9-12-63

By Bill

STATE OF MONTANA
STATE ENGINEERS OFFICE
Water Resources Survey

T 29N R 13E Plat No. 5

Photo No. 12R-93,66,64

Legal Land Owner Edna L. Drake Address Big Sandy

Operator Ellsworth Butler Address

Water is delivered by:— (1) Private System; 2. Ditch Company; 3. State Project; 4. Federal Project; 5. Irrigation District

App. No. Decree No.	NAME OF APPROPRIATOR TO WHOM DECREED	NAME OF STREAM	Date App. Date Priority	Miner's Inches	In Use	NAME OF DITCH (Water Delivered By)	No.	R/F	Present Irr. Acres	Irrigable Acres
GW-63	Edna L. Drake	Well	11-2-55	400	no,stock					
64	"	Spring	1910(prior)	100	no					
65	"	Well & Dam	6-11-45	400	no					
A-390	William K. Drake	Duck Creek	7-1-42	200	yes	Drake Ditches & Dikes	1	F	88	0

NOTE: R—Denotes Regular Irrigation. F—Flood Irrigation.

Adequate Supply: Yes..... No..... Explain.....

Remarks If water is available they irrigate.

.....River Basin.....

Also in: Plat No. ..... Twp. ..... Rge.	Plat No. ..... Twp. ..... Rge.	Plat No. ..... Twp. ..... Rge. .....
Plat No. ..... Twp. ..... Rge.	Plat No. ..... Twp. ..... Rge.	Plat No. ..... Twp. ..... Rge. .....

Information From:
Edna L. Drake

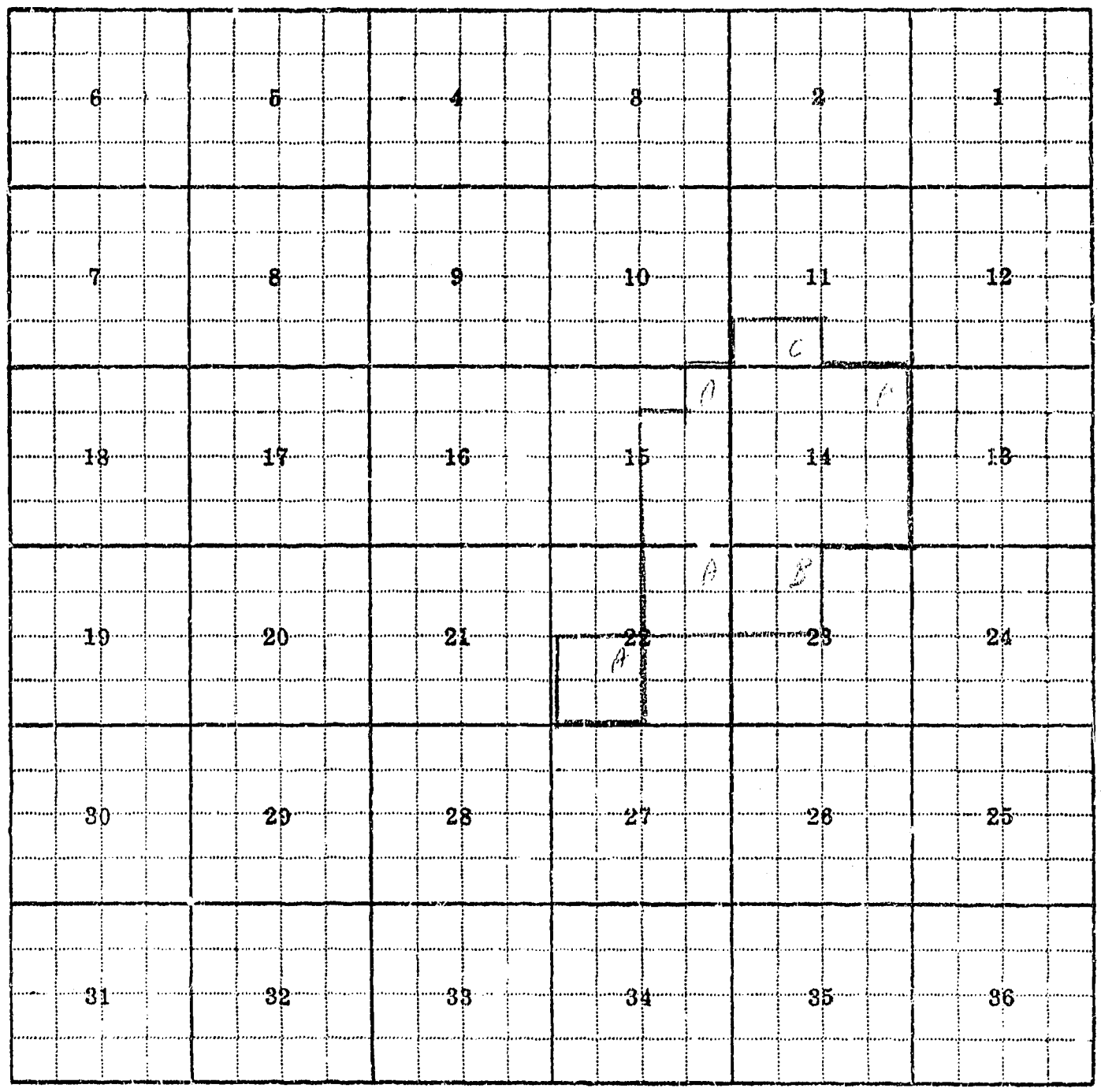

Land Ownership .....

F-1-A—5M—

County Choteau

Farm Checked: Date 9-4-63

By Bill

Legal Land Owner A. W. Hobbs

Operator same

STATE OF MONTANA
STATE ENGINEERS OFFICE
Water Resources Survey

T 29N R 13E Plat No. 5

Photo No. 12R-93,94

Address

Address

Water is delivered by:— 1. Private System; 2. Ditch Company; 3. State Project; 4. Federal Project; 5. Irrigation District

App. No. Decree No.	NAME OF APPROPRIATOR TO WHOM DECREED	NAME OF STREAM	Date App. Date Priority	Miner's Inches	In Use	NAME OF DITCH (Water Delivered By)	No.	R/F	Present Irr. Acres	Irrigable Acres
A-97	J. P. Tracy	Big Sandy Creek	11-11-97	200	no,part					

NOTE: R—Denotes Regular Irrigation. F—Flood Irrigation.

Adequate Supply: Yes..... No..... Explain.....

Remarks.....

.....River Basin.....

Also in: Plat No..... Twp..... Rge.....	Plat No..... Twp..... Rge.....	Plat No..... Twp..... Rge.....
Plat No..... Twp..... Rge.....	Plat No..... Twp..... Rge.....	Plat No..... Twp..... Rge.....

Information From:
Field Check

6	5	4	3	2	1
7	8	9	10	11	12
18	17	16	15	14	13
19	20	21	22	23	24
30	29	28	27	26	25
31	32	33	34	35	36

Land Ownership.....

F-1-A—5M—

County Choteau

Farm Checked: Date 9-4-63

By Bill

Legal Land Owner H. H. Lehfeldt etal

Operator same

STATE OF MONTANA
STATE ENGINEERS OFFICE
Water Resources Survey

T 29N R 13E Plat No. 5

Photo No. 12R-62

Address

Address

Water is delivered by:— 1. Private System; 2. Ditch Company; 3. State Project; 4. Federal Project; 5. Irrigation District

App. No. Decree No.	NAME OF APPROPRIATOR TO WHOM DECREED	NAME OF STREAM	Date App. Date Priority	Miner's Inches	In Use	NAME OF DITCH (Water Delivered By)	No.	R/F	Present Irr. Acres	Irrigable Acres
A-662	Fred Wedeking	Lonesome Lake Coulee	10-1-04	5cfs	no,part					

NOTE: R—Denotes Regular Irrigation. F—Flood Irrigation.

Adequate Supply: Yes..... No..... Explain.....

Remarks.....

River Basin.....

Also in: Plat No..... Twp..... Rge.....	Plat No..... Twp..... Rge.....	Plat No..... Twp..... Rge.....
Plat No..... Twp..... Rge.....	Plat No..... Twp..... Rge.....	Plat No..... Twp..... Rge.....

Information From.

Field check

6	5	4	3	2	1
7	8	9	10	11	12
18	17	16	15	14	13
19	20	21	22	23	24
30	29	28	27	26	25
31	32	33	34	35	36

Land Ownership