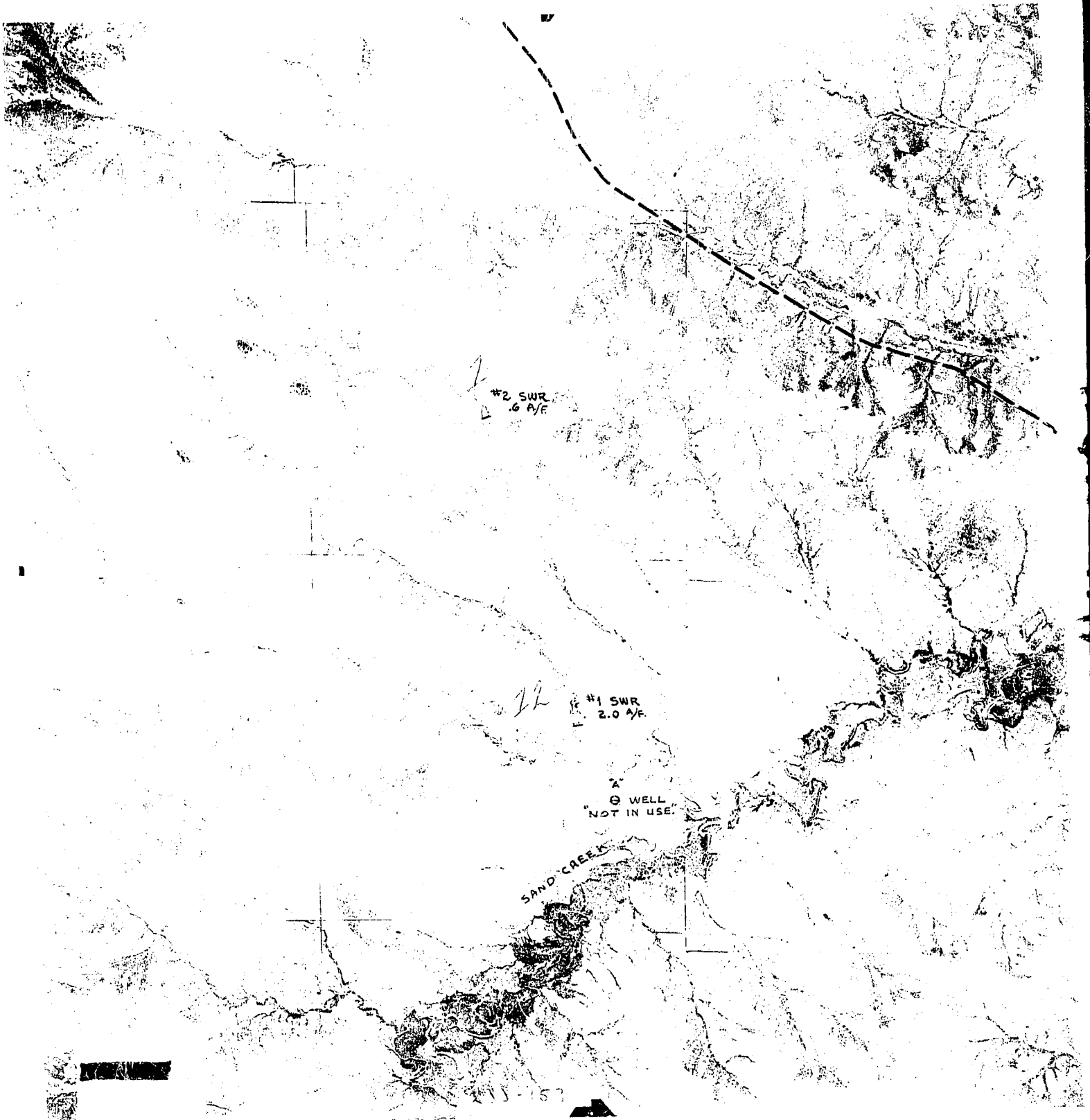


2

COOL SPRINGS

#1 SWR
WASHED OUT

153




1
#2 SWR
0.6 A/F

2
#1 SWR
2.0 A/F

X
WELL
NOT IN USE

SAND CREEK

11-57




#3 SWR
2.25A/F

#2 SWR
5.0 A/F

#1 SWR
WASHED OUT

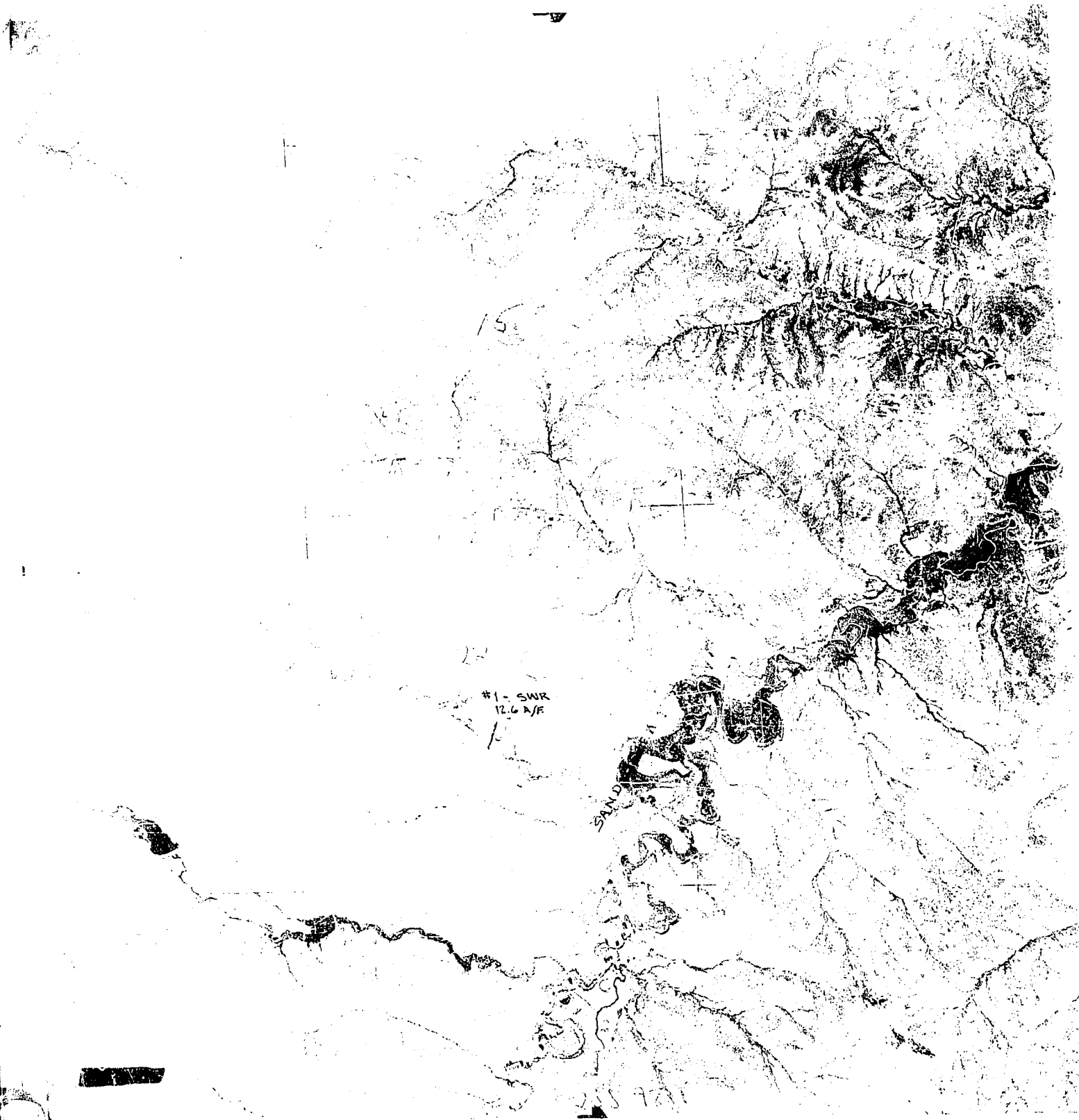
Old building



16

21

#1 SWR
9.2A/F



15

#1 - SWR
12.6 A/F

SAND

7

255-224

13


SAND

CRICK

#1 SNR
TAVE

13


255-100



36

o

Handwritten scribbles and markings, possibly a signature or date, located in the bottom right corner of the page.



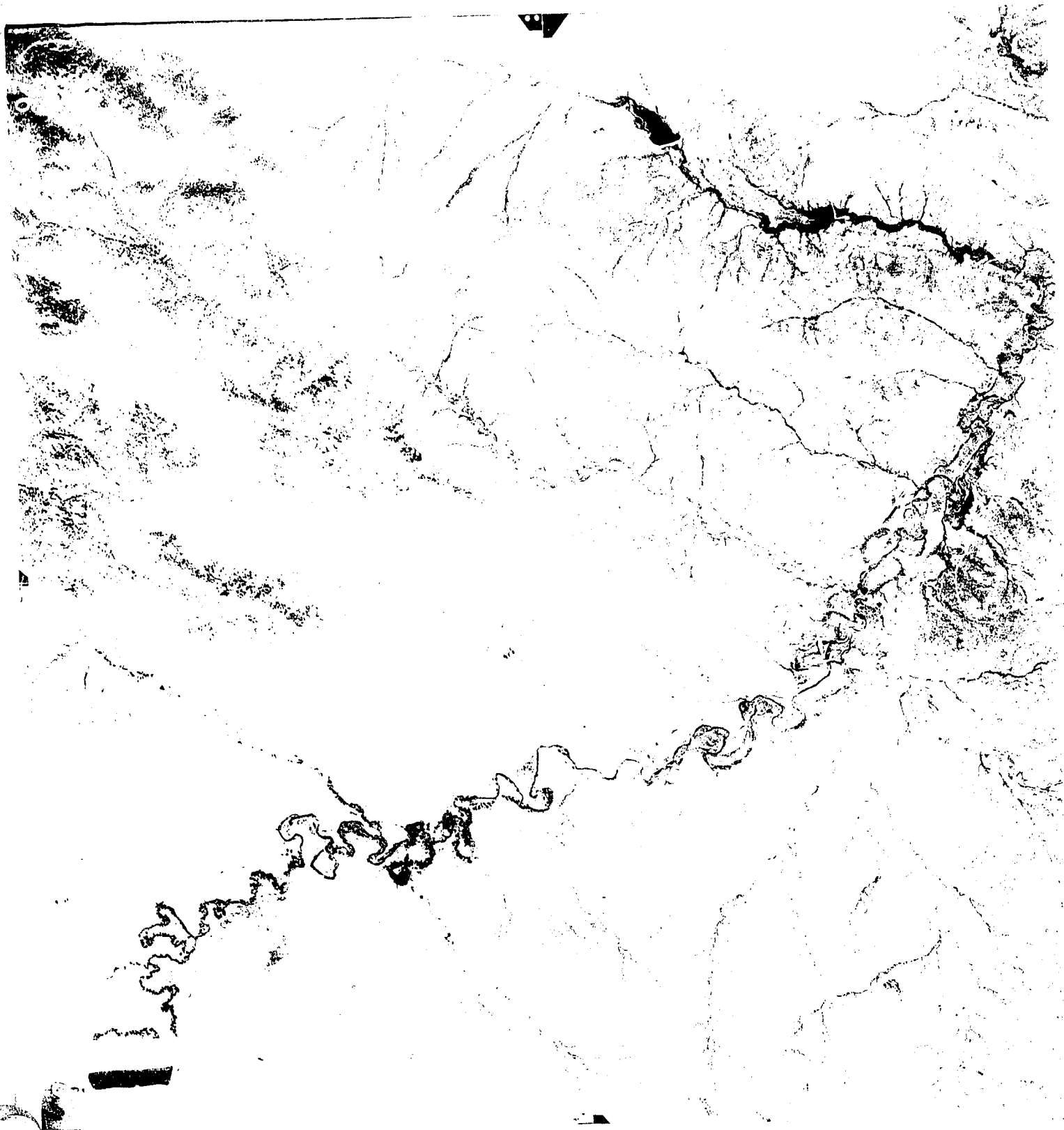
#3 SWR
31.6/F

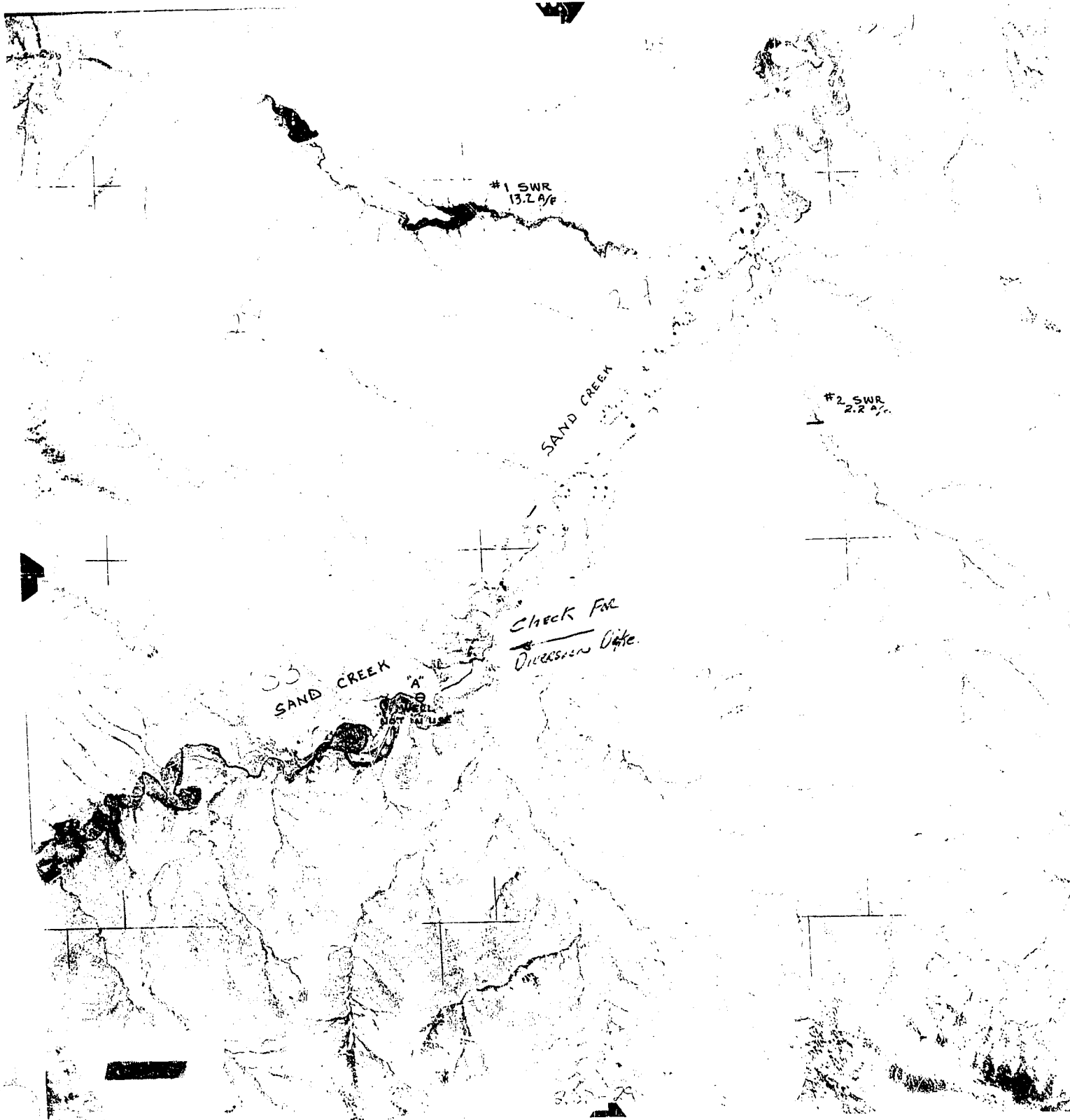
#2 SWR
2.5/F

#1 SWR
.34/F
SAND

CREEK

255-21





#1 SWR
13.2 A/c

#2 SWR
2.2 A/c

33
SAND CREEK

Check Fall
Downstream Gate

SAND CREEK

253 153



00

35

S.A. 30
↙

30

253 27

