

17



PLAT (47)

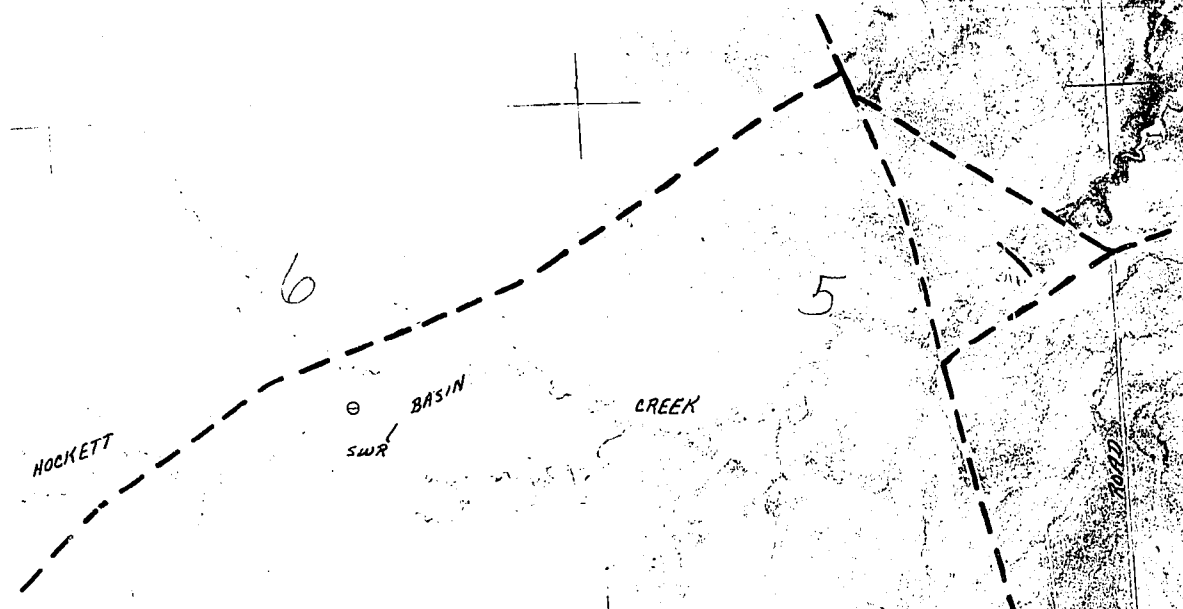
POWDER RIVER  
POWDER  
233 54E

233 242	233 244	233 246	Carter
233 134	233 131	233 129	
233 118	233 119	233 120	County
233 121	233 122	233 123	

# OUT

PHOTO NO.	DATE	INITIALS

.....  
.....



HOCKETT

6

5

SWR  
BASIN

CREEK

SWR

ROAD

8

2.11.134



ROAD

OLD

POWDER RIVER

SWR

SWR

17

9

SWR

10

233 133

241-132

241-131



DARTER

COUNTY

2


12

11

2JJ-131

709



20 242



ROAD

18

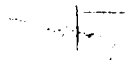
17



SWR

19

20



20-112

20-112

POWDER

RIVER

SWR

203719



2000 2.2.43

15

14

POWDER

22

RIVER

BLACETAIL


23


DREEK

SWR

SWR

SWR





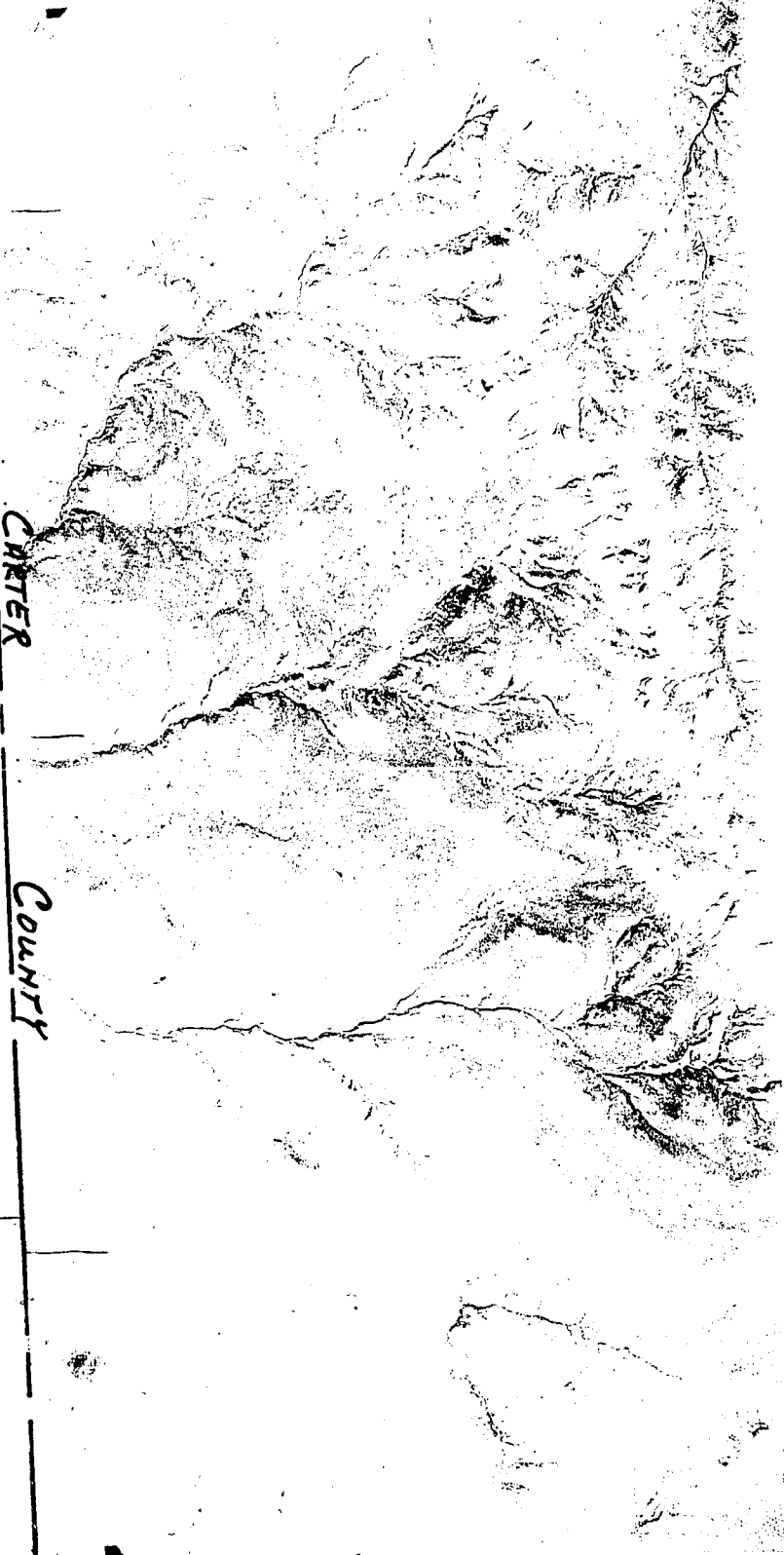
13

24

CHRYSLER

COUNTY

S-11-103





2-11-8

30

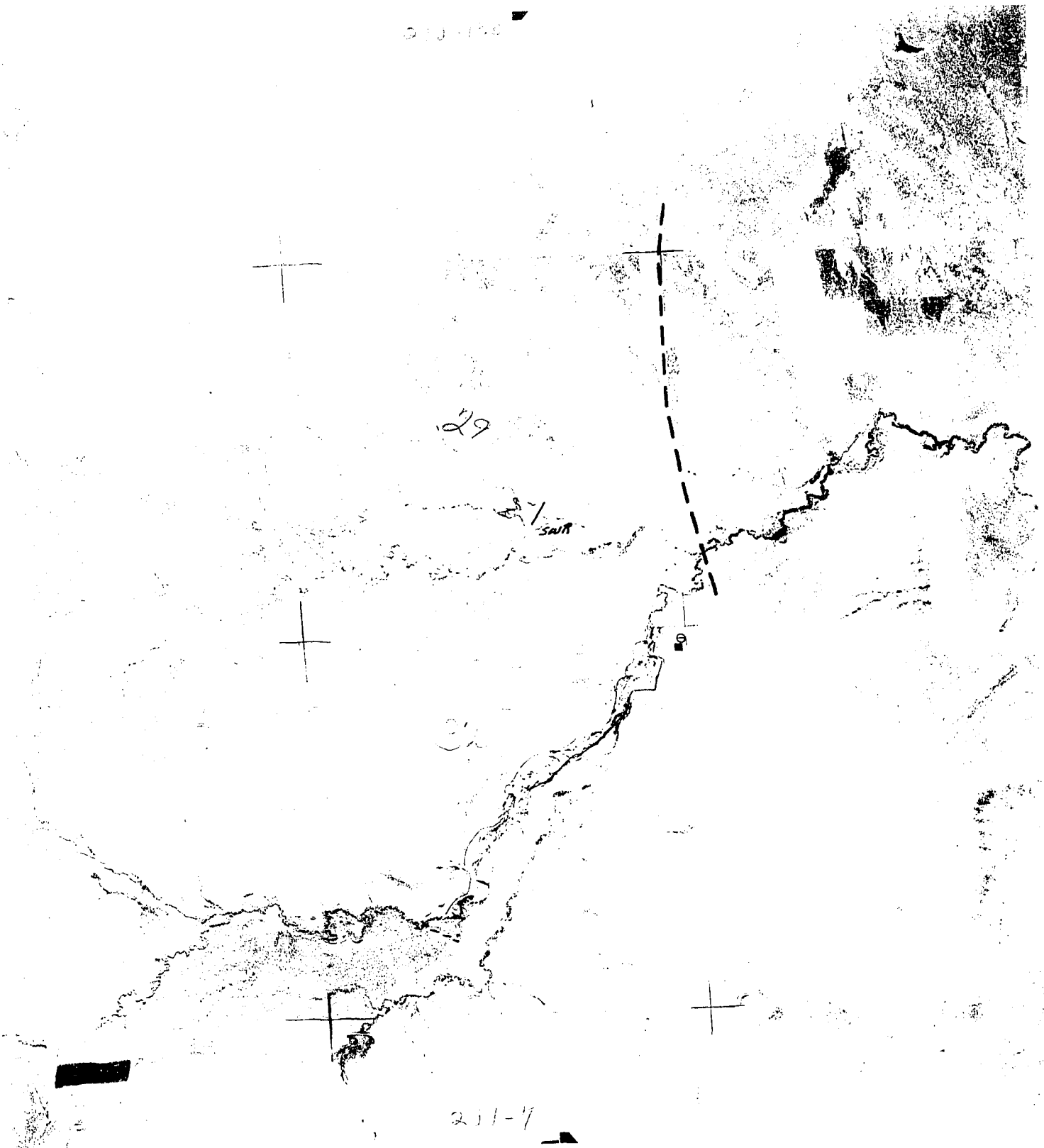
a

31

2-11-8



013-154



211-7

255-132

28

SWR

SWR

RIVER

POWDER




RIVER


34

POWDER

e

AL





BLACKTAIL

CREEK

RIVER

FRONTIER

26

35

SWP



BLACK TAIL

CREEK

CARTER

CUSTER COUNTY

CO

SWR

SWR

SWR

SW

|

