



NOTICE  
These forms are the  
property of the State  
of Montana and must  
be returned.

STATE OF MONTANA  
STATE ENGINEERS' OFFICE

Code No. 32 A

Water Resources Survey

T. 10 N. R. 55 E.

Name of Land Owner E. Fisher, Fanny Address Wilsa, City

Name of Operator \_\_\_\_\_ Address \_\_\_\_\_

Part A

TO BE FILED BY THOSE OBTAINING IRRIGATION WATER FROM  
A DITCH COMPANY OR IRRIGATION DISTRICT

1. Water is delivered by: \_\_\_\_\_  
Name of Ditch, Ditch Company or District Supplying Water
2. State the number of acres you irrigate under this system \_\_\_\_\_ Shares you hold \_\_\_\_\_
3. If you obtain water from more than one Company, give the number of shares, acres irrigated and the name of the Company under "Remarks." If you obtain water from a Ditch Company and also have a private system fill in both Part A and Part B.

Part B

TO BE FILED BY THOSE WHO HAVE A PRIVATE DITCH, PUMP OR IRRIGATION SYSTEM  
or those who have a private water right under a Ditch Company

4. In what year was this land first irrigated? Date see attached sheet
5. Give the name of the original appropriator (first user): \_\_\_\_\_
6. Give the date appropriated \_\_\_\_\_ Amount filed on: Miners Inches \_\_\_\_\_ C. F. S. \_\_\_\_\_
7. State the total number of acres irrigated under this system: \_\_\_\_\_
8. Give the point of diversion: \_\_\_\_\_  $\frac{1}{4}$  \_\_\_\_\_  $\frac{1}{4}$  Section \_\_\_\_\_ Township \_\_\_\_\_ Range \_\_\_\_\_

Part C

TO BE FILED BY ALL WATER USERS IN ADDITION TO PART A OR PART B

9. Source of Water: Pennel Creek & Lone Tree Creek  
Name of stream or lake from which water is originally diverted
10. Water is obtained by: (Check one) Gravity ☒ Pumping \_\_\_\_\_ Other flood irrigation
11. What is the greatest number of acres you have irrigated? 2 Date ?
12. How many acres did you irrigate in 1947? (Crop and pasture) 5 acres
13. State the total number of additional acres that could be irrigated by increasing the water supply, land leveling, etc. 15 This land is under what ditch? old ditch not used for 15 years
14. How many acres of seeped land do you have which could be drained and put into production? none
15. What is the condition of your irrigation system? Have new ditch from Res.
16. Is your water supply adequate? Yes \_\_\_\_\_ No ☒ Explain Flood water
17. REMARKS: \_\_\_\_\_

Wm. Fisher has new ditch from Res.  
to his irrigated land. Used for truck  
garden.

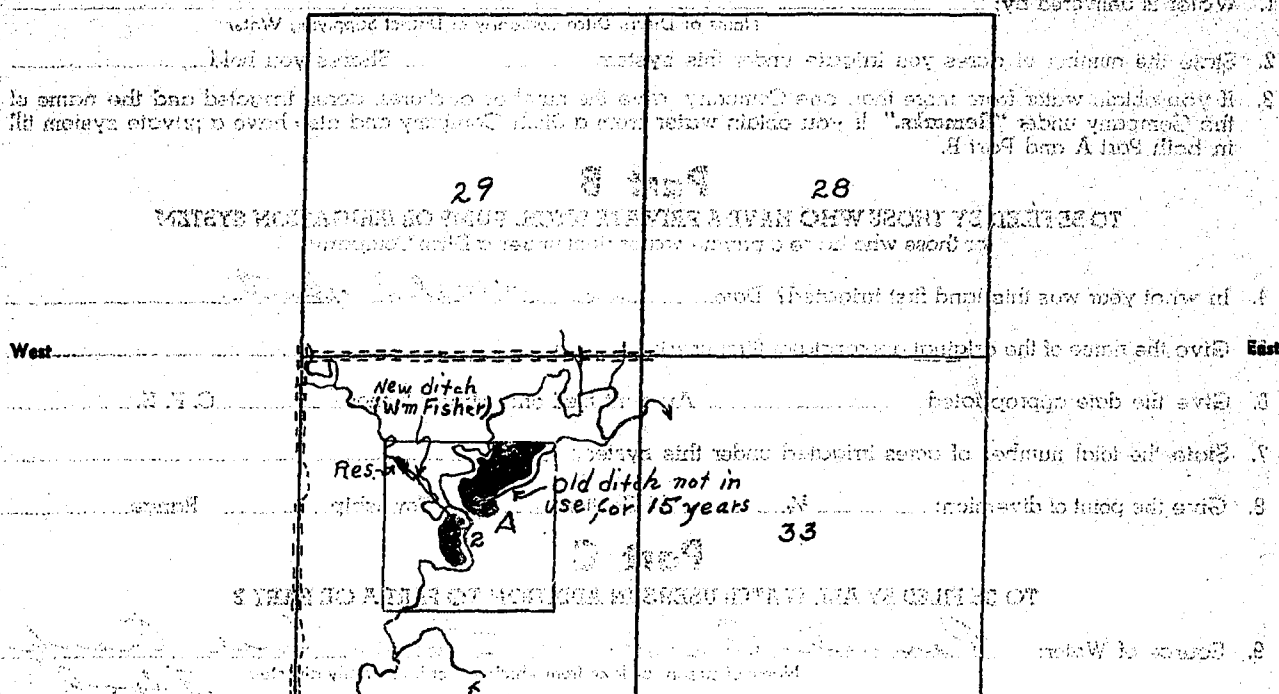
IRRIGATED LAND

NON-IRRIGATED LAND

Potential Land

North

TO BE FILLED BY THOSE OWNING OR HOLDING WATER RIGHTS  
IN THE DISTRICT OF IRRIGATION



Pennel Cr.

South

Ownership covers  
only irrigated land;  
All ownership for  
dry land not shown.

19. If the above land is irrigated from more than one ditch please give the acreage under each ditch in 19A and indicate the location of the land irrigated from each on the above map.

19A. Ditch: Private Flood ditch Acres: 5

Ditch: \_\_\_\_\_ Acres: \_\_\_\_\_

Information supplied by:

Name Owner & Field Club Address \_\_\_\_\_ Date July 17, 1947

REMARKS:

by Johnson & Paulsen  
Have some potential out of old ditch not in  
use.

If you cannot answer all of the questions on this form answer as many as you can and return the form to us as soon as possible.

COUNTY CusterFILE NO. 8-T.10N-R.55EOwner Fisher, Fanny

Address

AAA Owner

Address

Operator

Address

New Owner

Address

New Operator

Address

Assessment Record NoneAssessed Acreage 0

Legal Description of This Farm

SE<sup>4</sup>NW<sup>4</sup>, SW<sup>4</sup>NE<sup>4</sup>, NE<sup>4</sup>SW<sup>4</sup>, NW<sup>4</sup>SE<sup>4</sup>,  
Sec 32 T.10N-R.55ETotal Acres in Farm 160Code Number 22A

Farm Map

Photo No. MA 10-126

AAA Contract No.

AAA Total Cropland Acreage

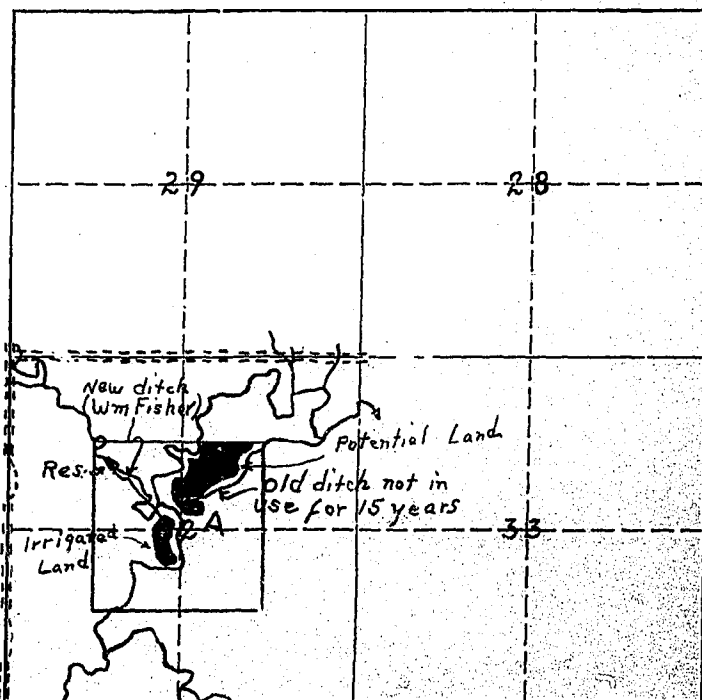
App. No. 1022-1239

Decree No.

Land is located in

Twp. 10N Rge. 55E Twp. Rge.

Twp. Rge. Twp. Rge.

Filed in Twp. 10N Rge. 55ERemarks Appropriation madefor Pennell Cr & Lone  
Tree CrYellowstone Basin

Pennial Cr

Ownership covers  
only irrigated land.  
All ownership for  
dry land not shown.



NOTICE  
These forms are the  
property of the State  
of Montana and must  
be returned.

STATE OF MONTANA

STATE ENGINEERS OFFICE

Water Resources Survey

Code No. 32 B

County Carter

T. 10N R. 55

Name of Land Owner

Address

Name of Operator

Address

### Part A

TO BE FILED BY THOSE OBTAINING IRRIGATION WATER FROM  
A DITCH COMPANY OR IRRIGATION DISTRICT

1. Water is delivered by: Dry land not irrigated  
Name of Ditch, Ditch Company or District Supplying Water
2. State the number of acres you irrigate under this system \_\_\_\_\_ Shares you hold \_\_\_\_\_
3. If you obtain water from more than one Company, give the number of shares, acres irrigated and the name of the Company under "Remarks." If you obtain water from a Ditch Company and also have a private system fill in both Part A and Part B.

### Part B

TO BE FILED BY THOSE WHO HAVE A PRIVATE DITCH, PUMP OR IRRIGATION SYSTEM  
or those who have a private water right under a Ditch Company

4. In what year was this land first irrigated? Date ?
5. Give the name of the original appropriator (first user): Christian Jacobson
6. Give the date appropriated 6-14-09 Amount filed on: Miners Inches 500 C. F. S.
7. State the total number of acres irrigated under this system: None
8. Give the point of diversion: NE 1/4 NE 1/4 Section 32 Township 10N Range 55

### Part C

TO BE FILED BY ALL WATER USERS IN ADDITION TO PART A OR PART B

9. Source of Water: Lone Tree Creek  
Name of stream or lake from which water is originally diverted Flood irr
10. Water is obtained by: (Check one) Gravity ☒ Pumping ☐ Other ☐
11. What is the greatest number of acres you have irrigated? ? Date Has not been used for 15 years or more
12. How many acres did you irrigate in 1947? (Crop and pasture) None
13. State the total number of additional acres that could be irrigated by increasing the water supply, land leveling, etc. None This land is under what ditch? \_\_\_\_\_
14. How many acres of seeped land do you have which could be drained and put into production? \_\_\_\_\_
15. What is the condition of your irrigation system? \_\_\_\_\_
16. Is your water supply adequate? Yes ☐ No ☒ Explain Flood waters
17. REMARKS:

This land has not been irrigated  
is owned by the United States and  
is used for grazing.


# DESCRIPTION AND MAP OF FARM

18. Legal Description of this Farm

*S. 1/4 NW 1/4, NW 1/4, Sec 32*



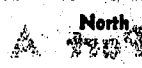
IRRIGATED LAND



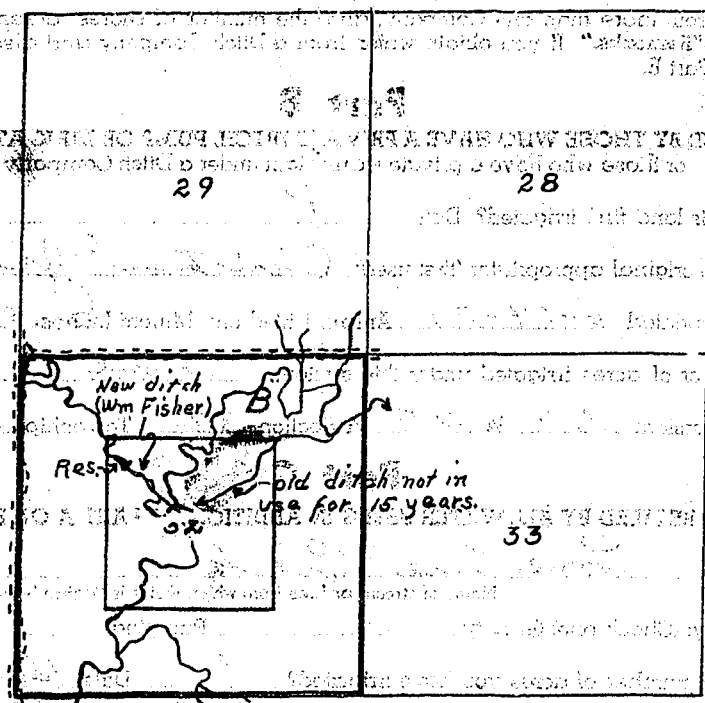
NON-IRRIGATED LAND



Potential Land



NOT BE HELD BY THOSE OBTAINING IRRIGATION WATER FROM  
TERRITORY COMMISSION FOR IRRIGATION DISTRICT



West

East

South

Ownership covers only irrigated land. All ownership for dry land not shown.

19. If the above land is irrigated from more than one ditch please give the acreage under each ditch in 19A and indicate the location of the land irrigated from each on the above map.

19A. Ditch: *Dry land* Acres: *—*

Ditch: \_\_\_\_\_ Acres: \_\_\_\_\_

Information supplied by:

Name \_\_\_\_\_ Address \_\_\_\_\_ Date *July 17, 1917*

REMARKS: *Old ditch but no signs of use Johnson & Pauls*

If you cannot answer all of the questions on this form, answer as many as you can and return the form to us as soon as possible.



COUNTY CusterFILE NO. 8-T10N-R55EOwner U.S.Address —

AAA Owner

Address

Operator

Address

New Owner

Address

New Operator

Address

Assessment Record None

Assessed Acreage

Legal Description of This Farm N<sup>2</sup>NW<sup>4</sup>, SW<sup>4</sup>NW<sup>4</sup>, N<sup>2</sup>NE<sup>4</sup>, SE<sup>4</sup>NE<sup>4</sup>,  
NW<sup>4</sup>SW<sup>4</sup>, S<sup>2</sup>SW<sup>4</sup>, NE<sup>4</sup>SE<sup>4</sup>, S<sup>2</sup>SE<sup>4</sup>, Sec. 32 T. 10N-R. 55E

Total Acres in Farm

Code Number 32B

Farm Map

Photo No. MA 10-126

AAA Contract No.

AAA Total Cropland Acreage


App. No. 1024

Decree No.

Land is located in

Twp. 10N Rge. 55E Twp. Rge.

Twp. Rge. Twp. Rge.

Filed in Twp. 10N Rge. 55ERemarks Appropriation No. 1024for Lone Tree Cr. raised by Fanny Fisher32B Potential land only

Ownership curve  
only irrigated land.  
All ownership for  
dry land not shown.

(Yellowstone Basin)