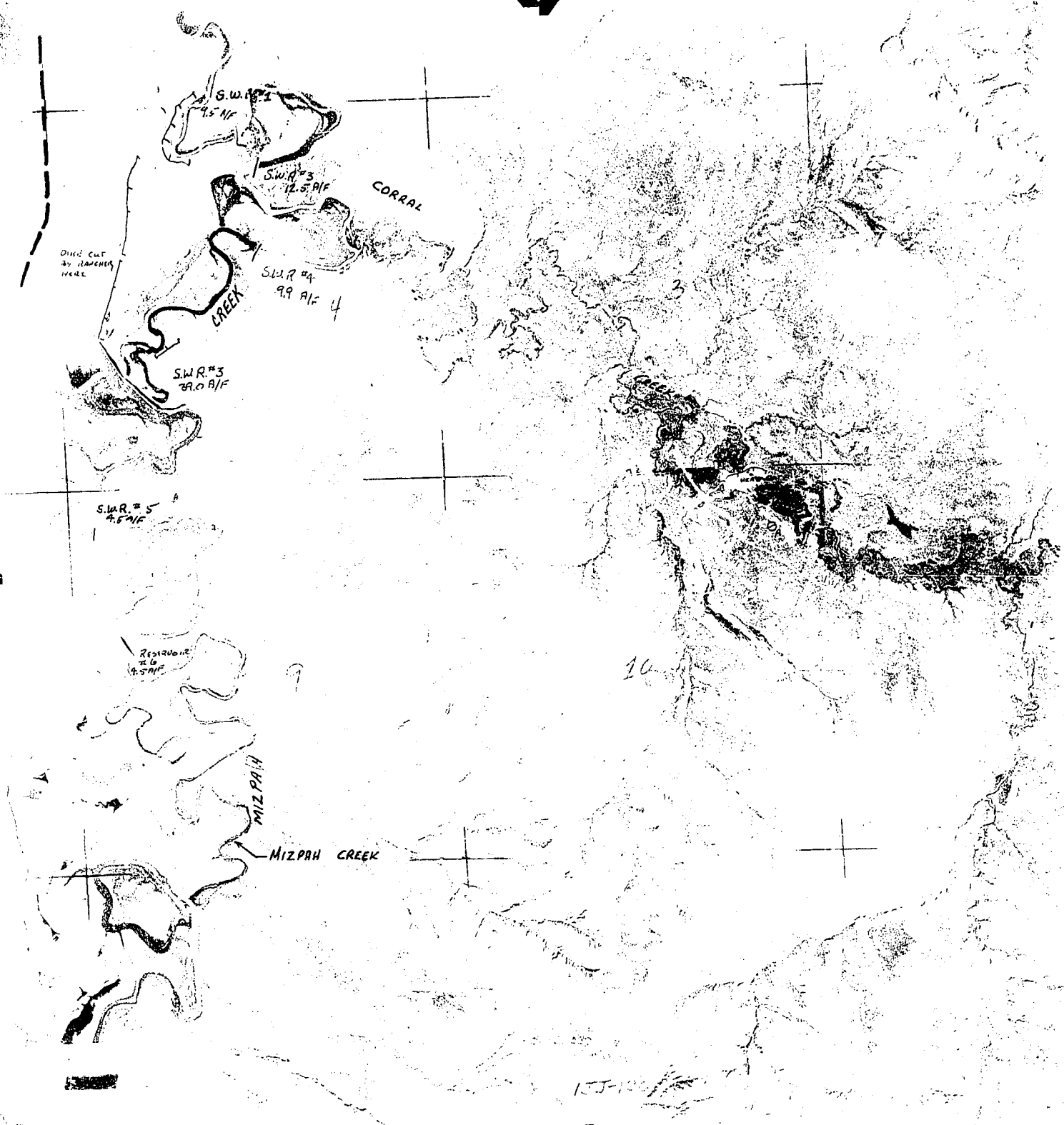






MIZRAN CALER

155-124



S.W.R. #1  
4.5 A/F

S.W.R. #3  
12.5 A/F

CORRAL

S.W.R. #4  
9.9 A/F

CREEK

S.W.R. #3  
28.0 A/F

S.W.R. #5  
4.5 A/F

Restoration  
to  
4.5 A/F

MIZPAH

MIZPAH CREEK

DIME CUT  
TO ADJACENT  
HERE

10

155-120

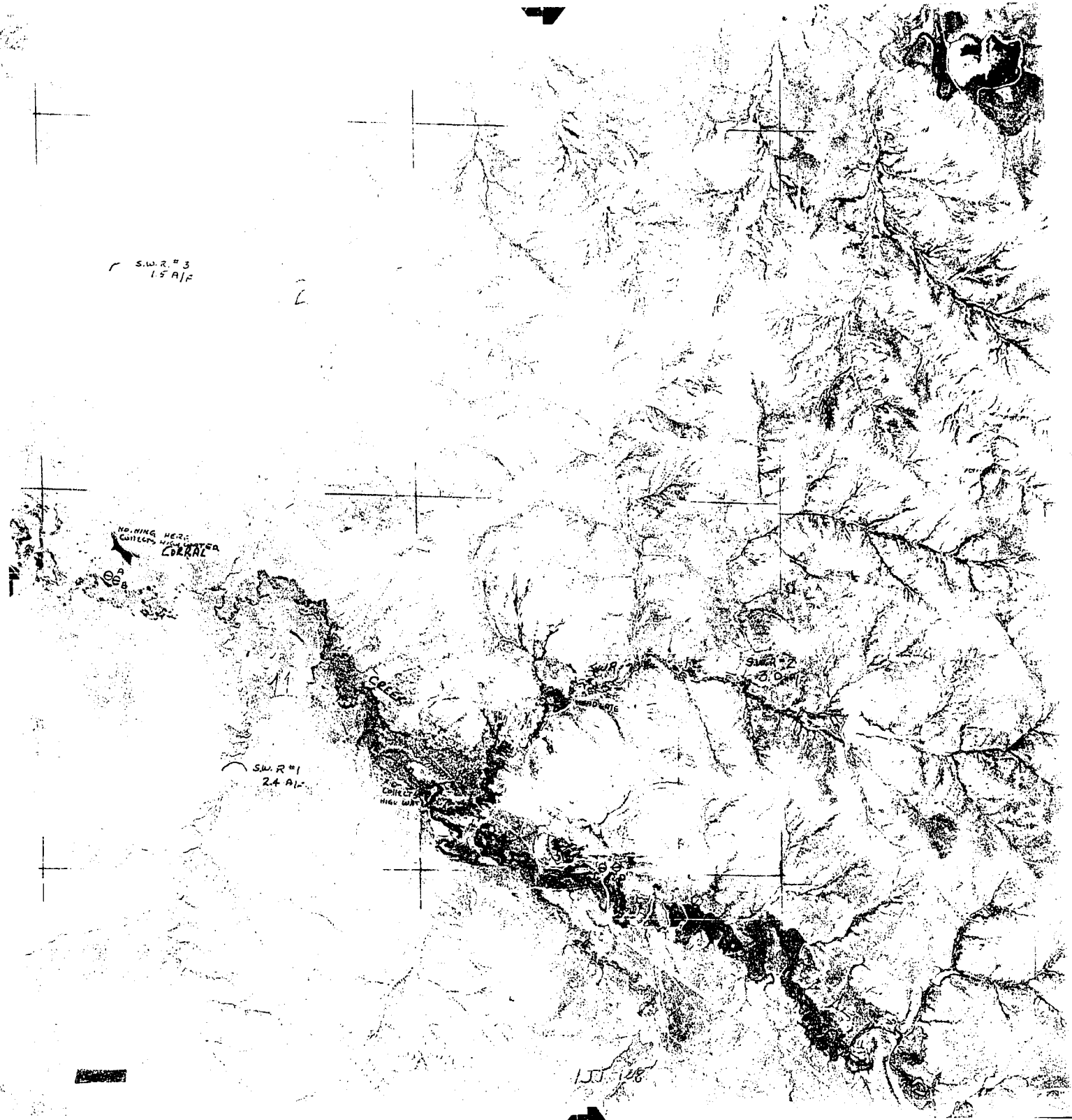
S.W. R. # 3  
15 A/F

NO. NING HER.  
COLLECTOR  
CORRAL

S.W. R. # 1  
24 A/F

S.W. R. # 2  
30 A/F

151-128



Missed a Wall  
SW 1/4 of Sec 18  
OR NW 1/4 of Sec 19

2-25-25

S.W.R. 188  
#1  
197.1 A/E

S.W.R. 188  
#2  
169.6 A/E

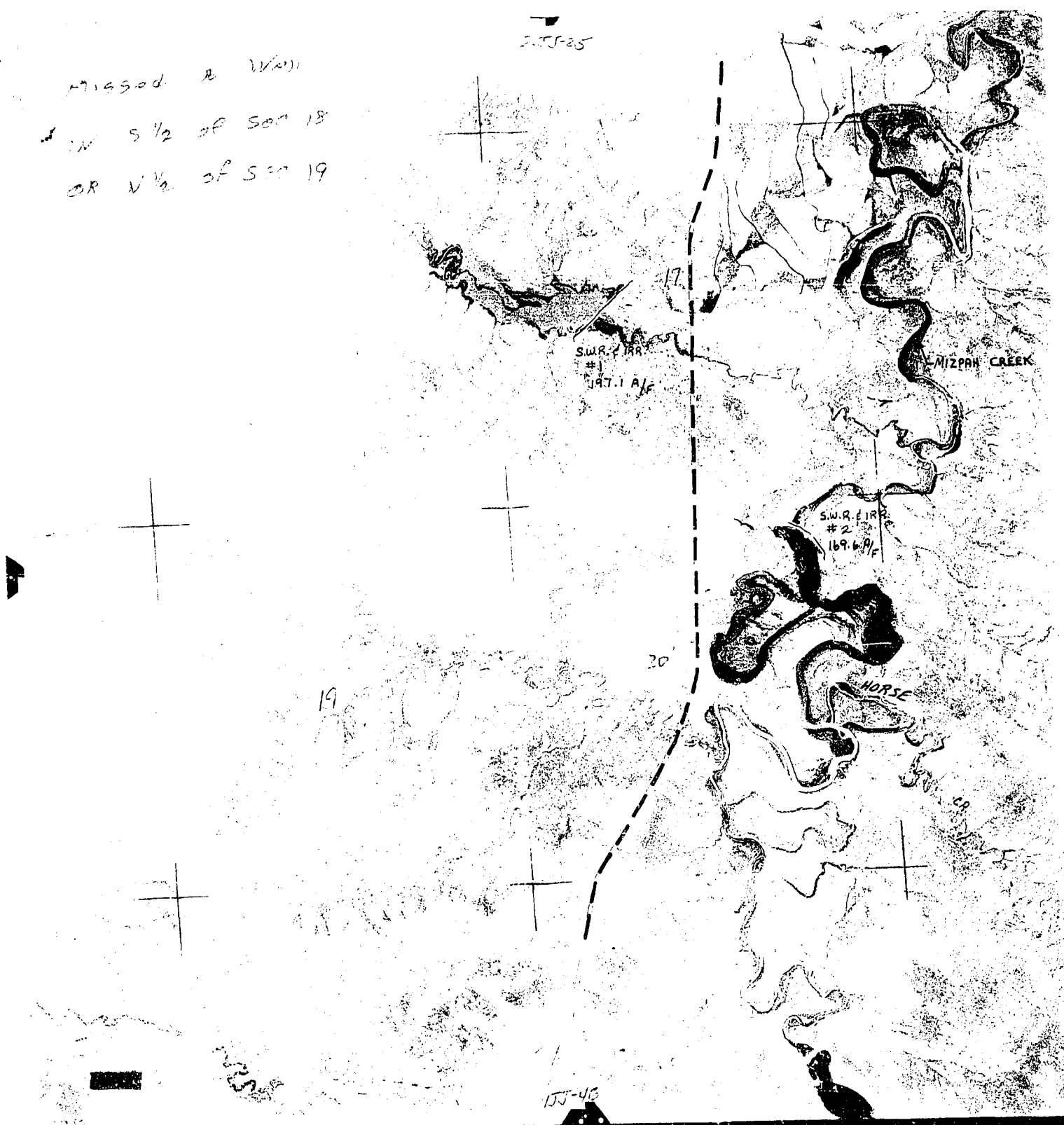
MIZPAH CREEK

HORSE

19

20

15J-46



2.17-25

17

S.W.R. #1 RR  
#1  
197.1 A/F

MIZPAH CREEK

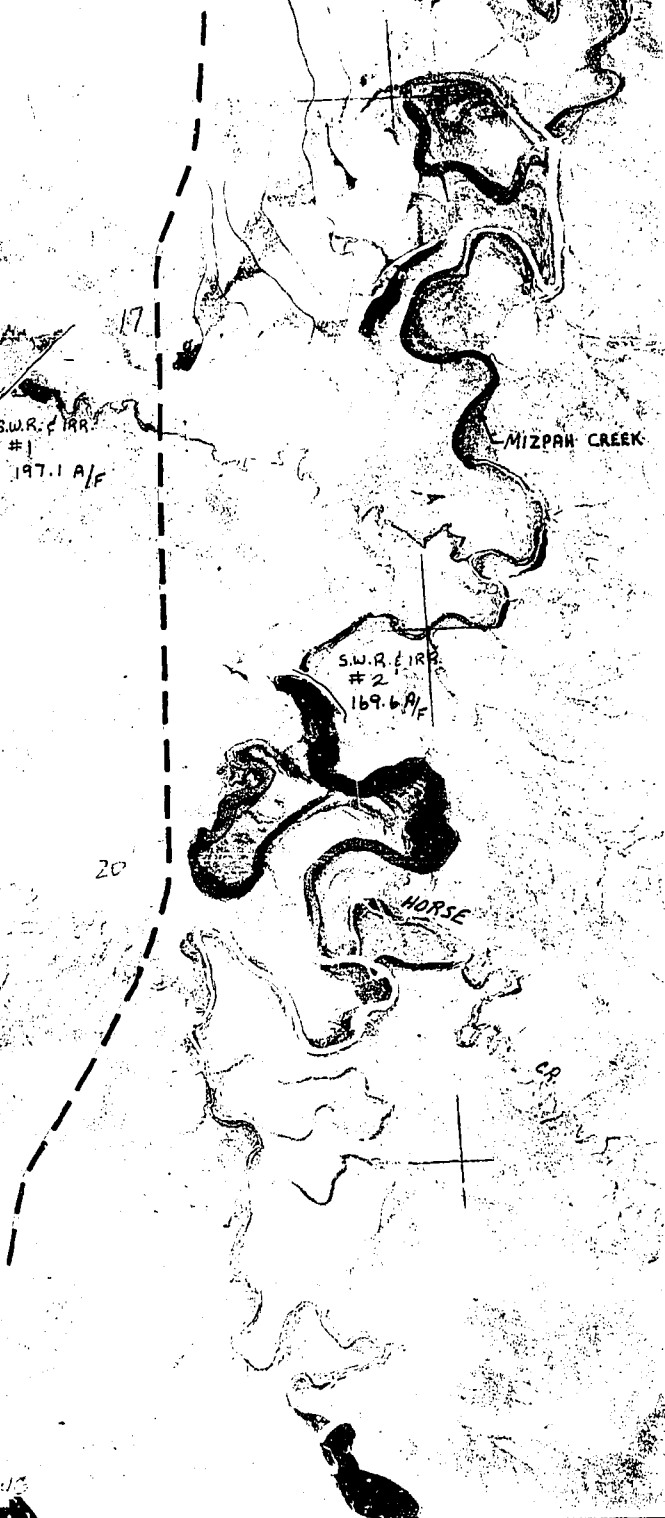
S.W.R. #2 RR  
#2  
169.6 A/F

20

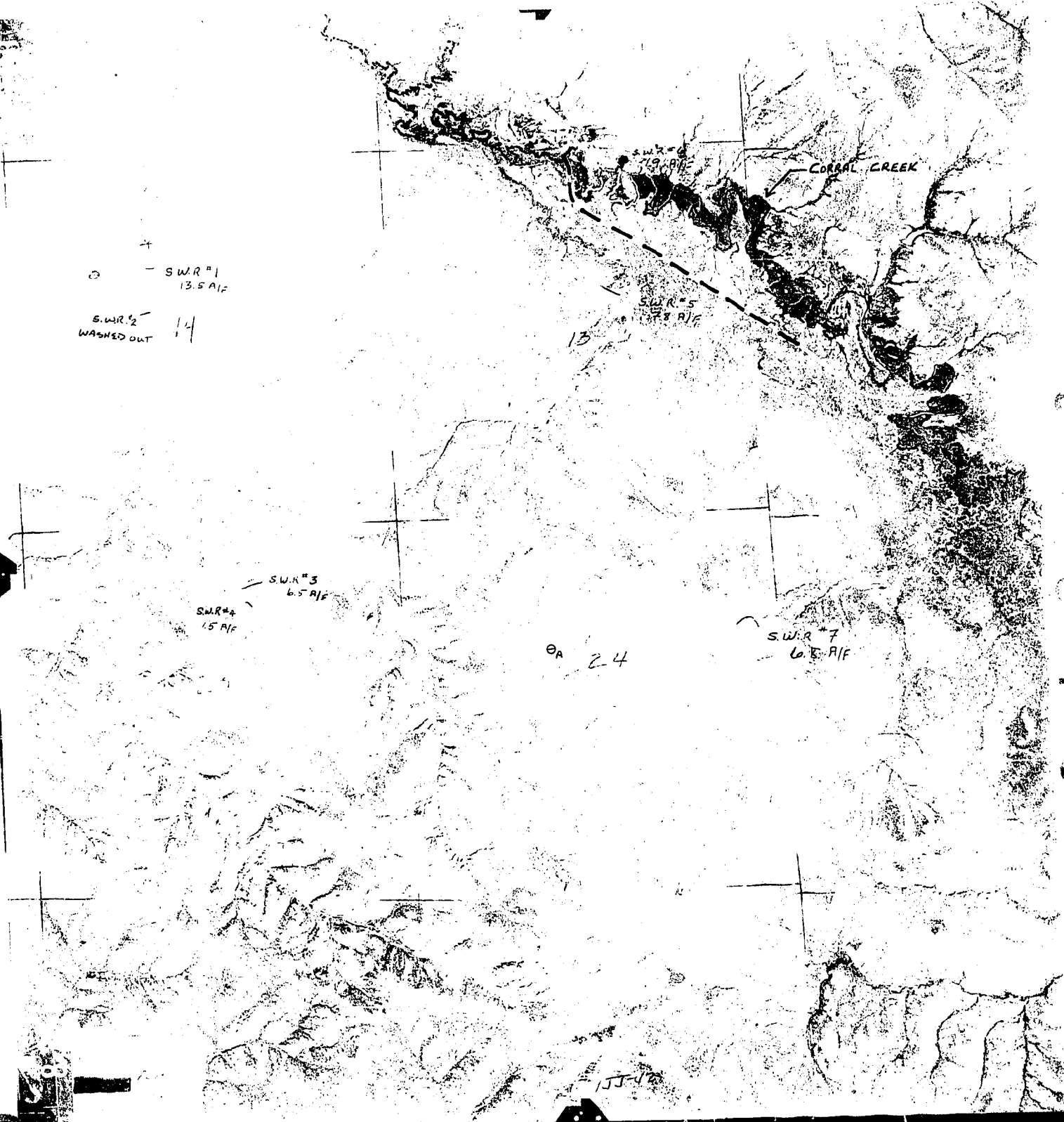
HORSE

19

17-45







SWR #1  
13.5 A/F

SWR #2  
WASHED OUT 14

CORRAL CREEK

SWR #5  
2.8 A/F

13

SWR #3  
6.5 A/F

SWR #4  
1.5 A/F

0A 2.4

SWR #7  
6.5 A/F

157-12



Road

S.W.R. #1 RR.  
#2  
615 A/F

WELL #7

29

S.W.R. #1 RR.  
#1  
165.4 A/F

CREEK

WELL #8

31

WELL #9

32

WELL #10  
WELL #11  
WELL #12

MIZPAH CREEK

(BASE LINE)

POWDER RIVER COUNTY

HORSE  
NOTHING HERE

28

27

\* DEVELOPED  
SPRING

SW. R. #1  
S. 1/4

3

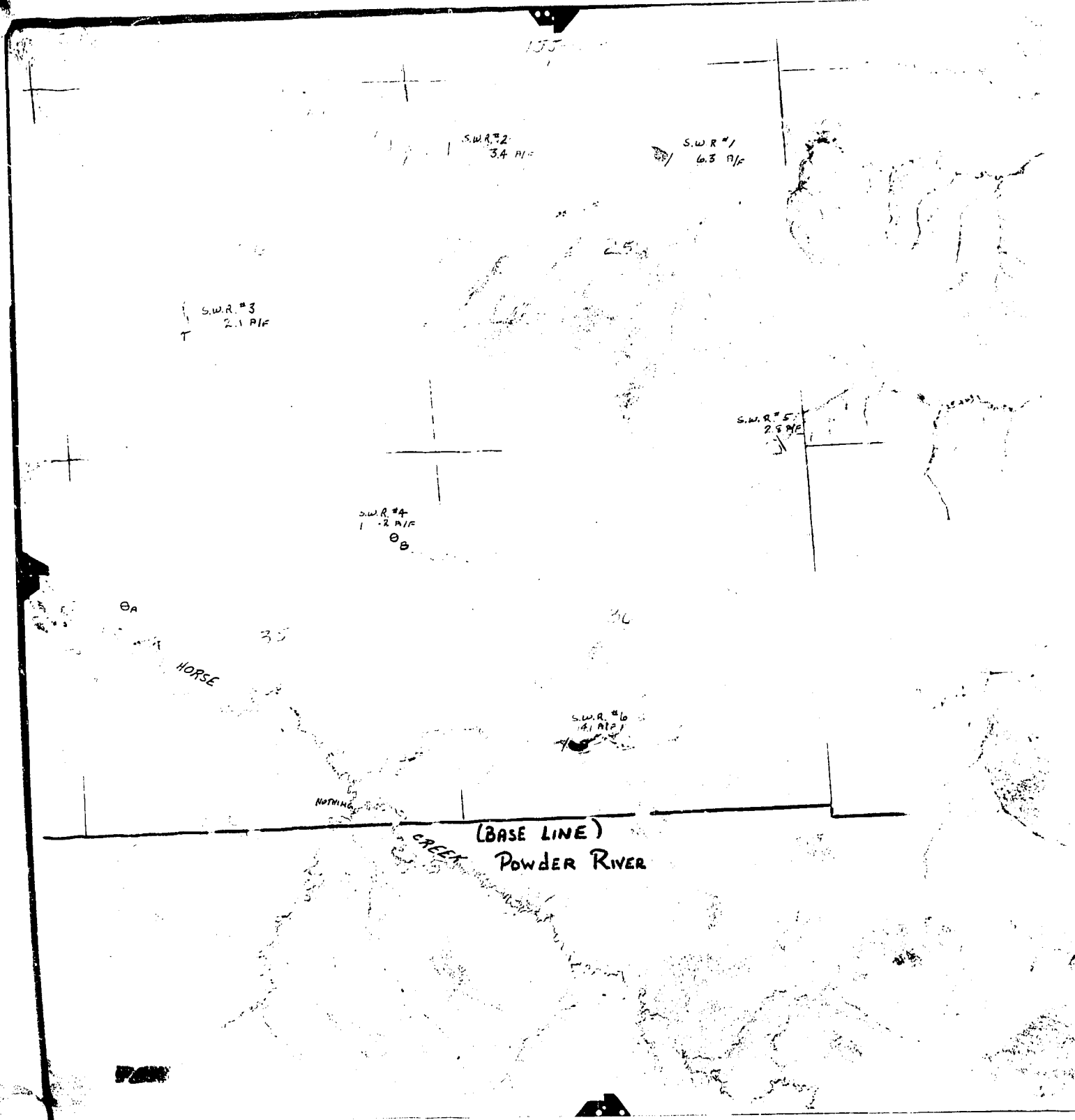
SW. R. #2  
1/4 A/F

36

\* DEVELOPED  
SPRING

CREEK

(BASE LINE)  
POWDER RIVER COUNTY



S.W.R. #2  
3.4 A/C

S.W.R. #1  
6.3 A/C

S.W.R. #3  
2.1 A/C

S.W.R. #5  
2.5 A/C

S.W.R. #4  
2 A/C

S.W.R. #6  
1.1 A/C

(BASE LINE)  
POWDER RIVER

HORSE

CREEK

NOTHING