[redacted]

PLAT 53

1JJ-41	1JJ-29	2JJ-20
1JJ-40	1JJ-30	2JJ-16
1JJ-39	1JJ-31	2JJ-15
1JJ-38	1JJ-32	2JJ-14
1JJ-37	1JJ-33	2JJ-13
1JJ-36	1JJ-34	2JJ-13

OUT

PHOTO NO.	DATE	INITIAL

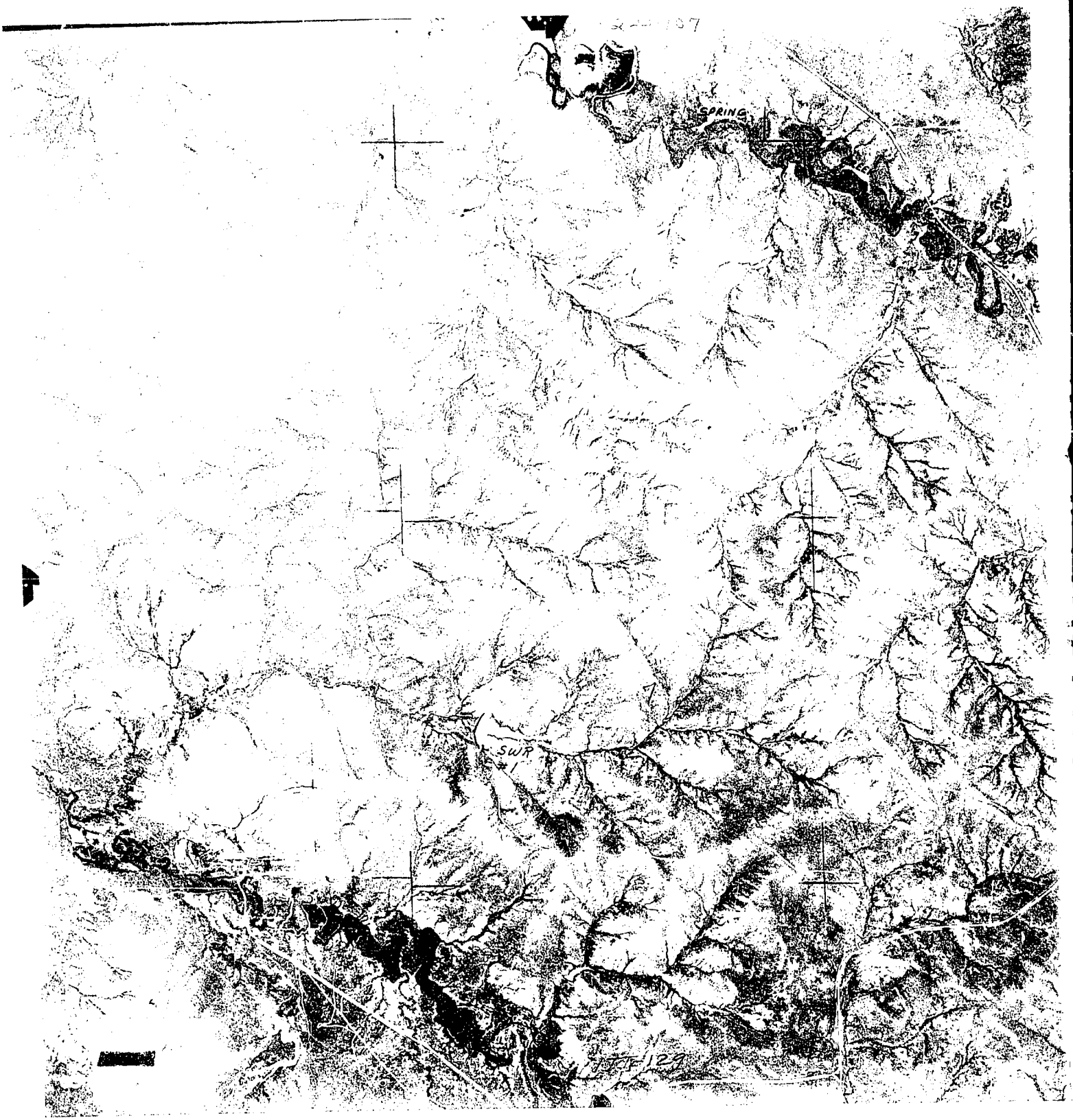
SPRING
SWP
#1

SPRING
SWR
#1
32.3 A/F
5
CREEK
8
N-T-130

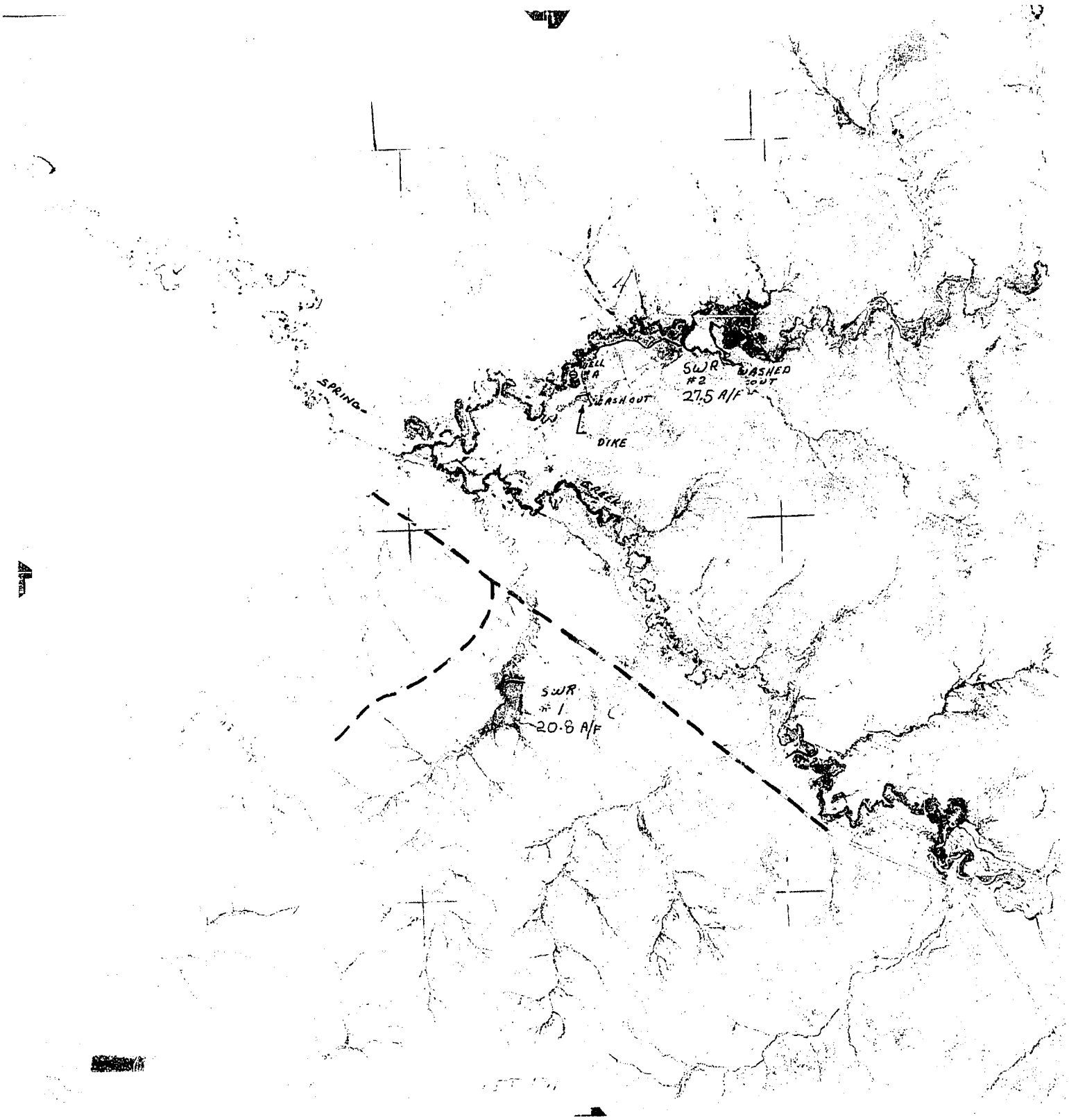
SPRING
WELL
A
WASHOUT
SWR
#2
27.5 A/F
WASHED
OUT
DIKE
CREEK
SWR
#1
20.8 A/F

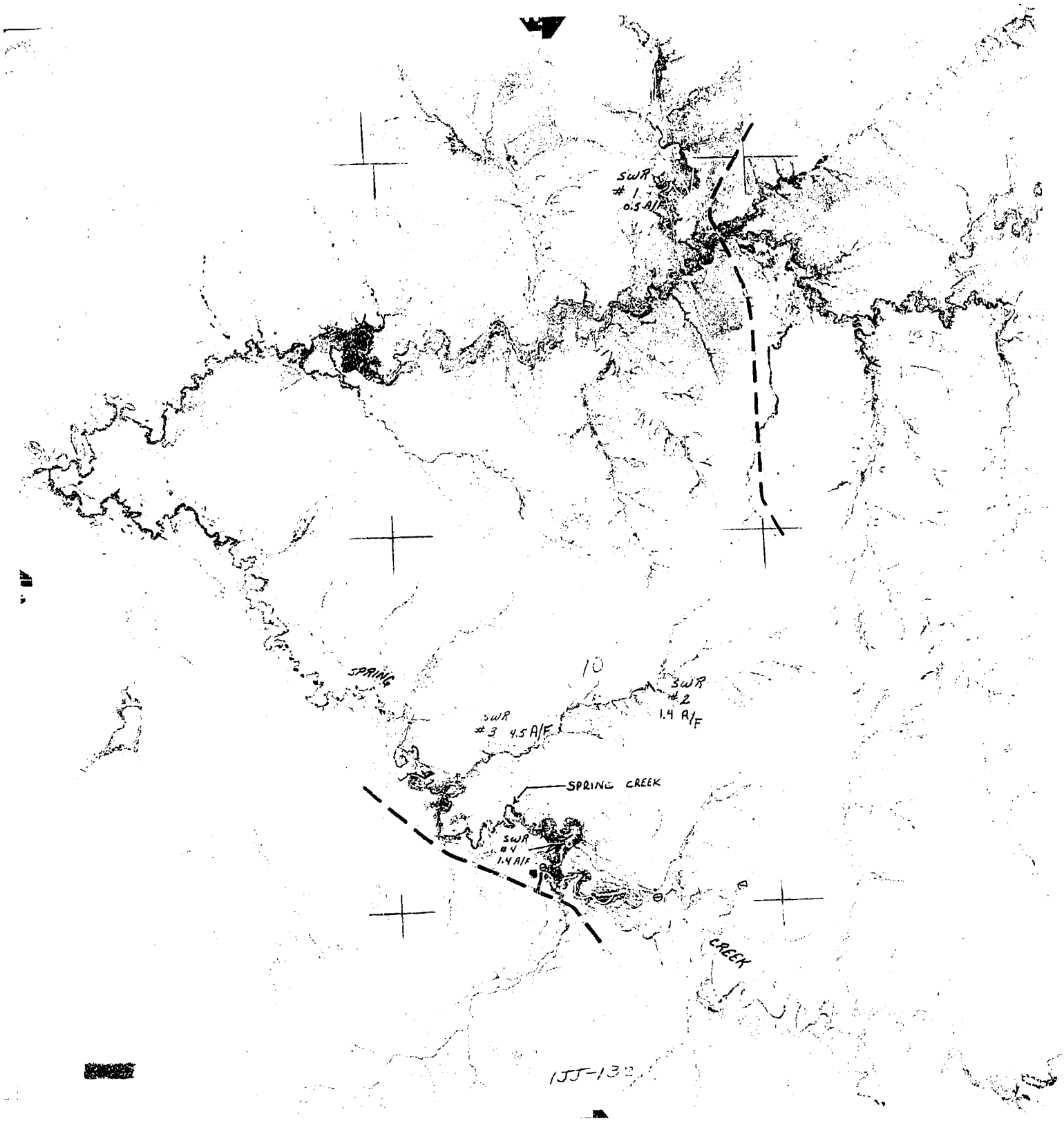
SWR
#1
0.5 A/F
SPRING
10
SWR
#2
1.4 A/F
SWR
#3 4.5 A/F
SPRING CREEK
SWR
#4
1.4 A/F
CREEK
IJJ-132

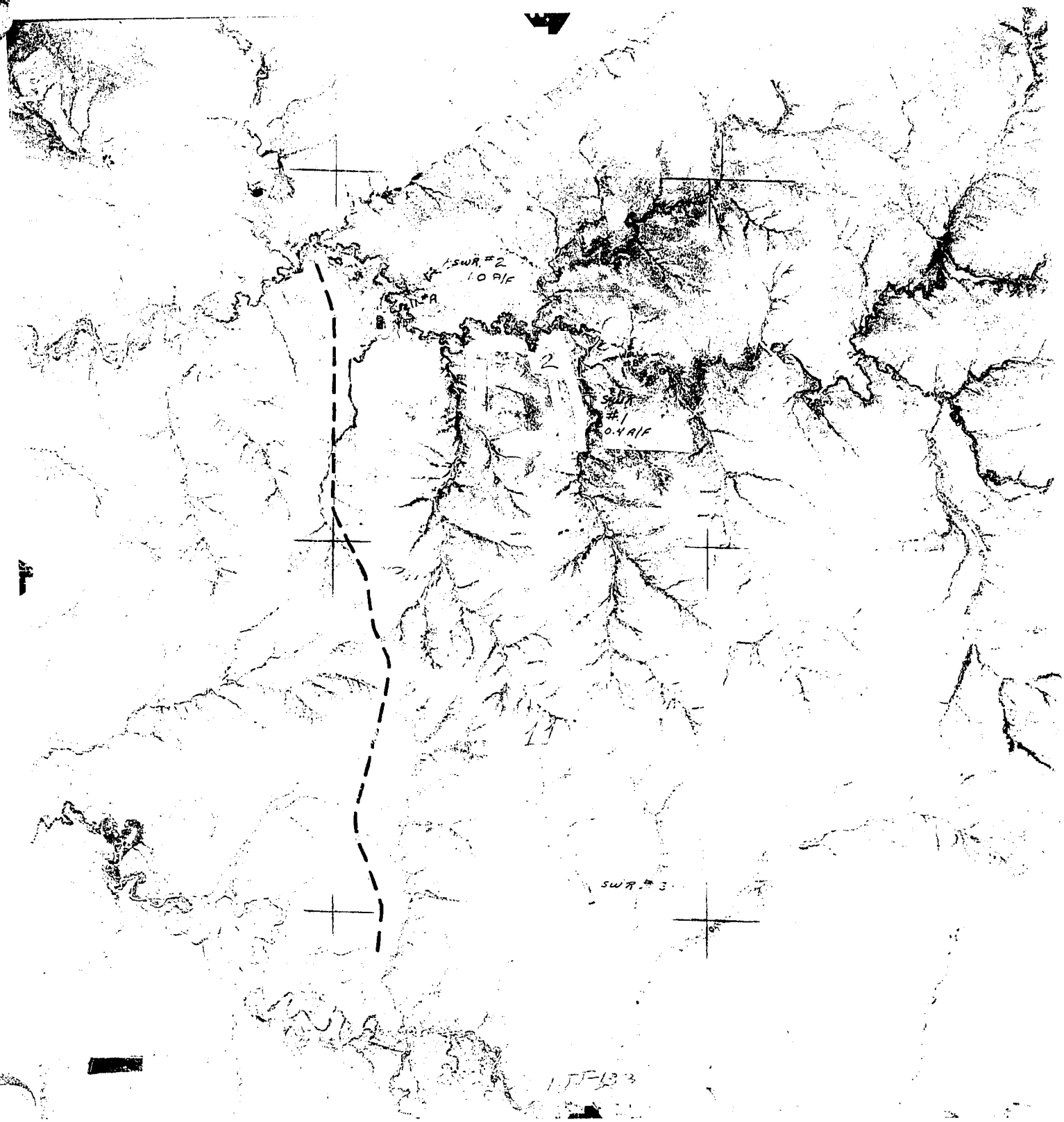
SWR #2
1.0 A/F
SWR #1
0.4 A/F
SWR #3

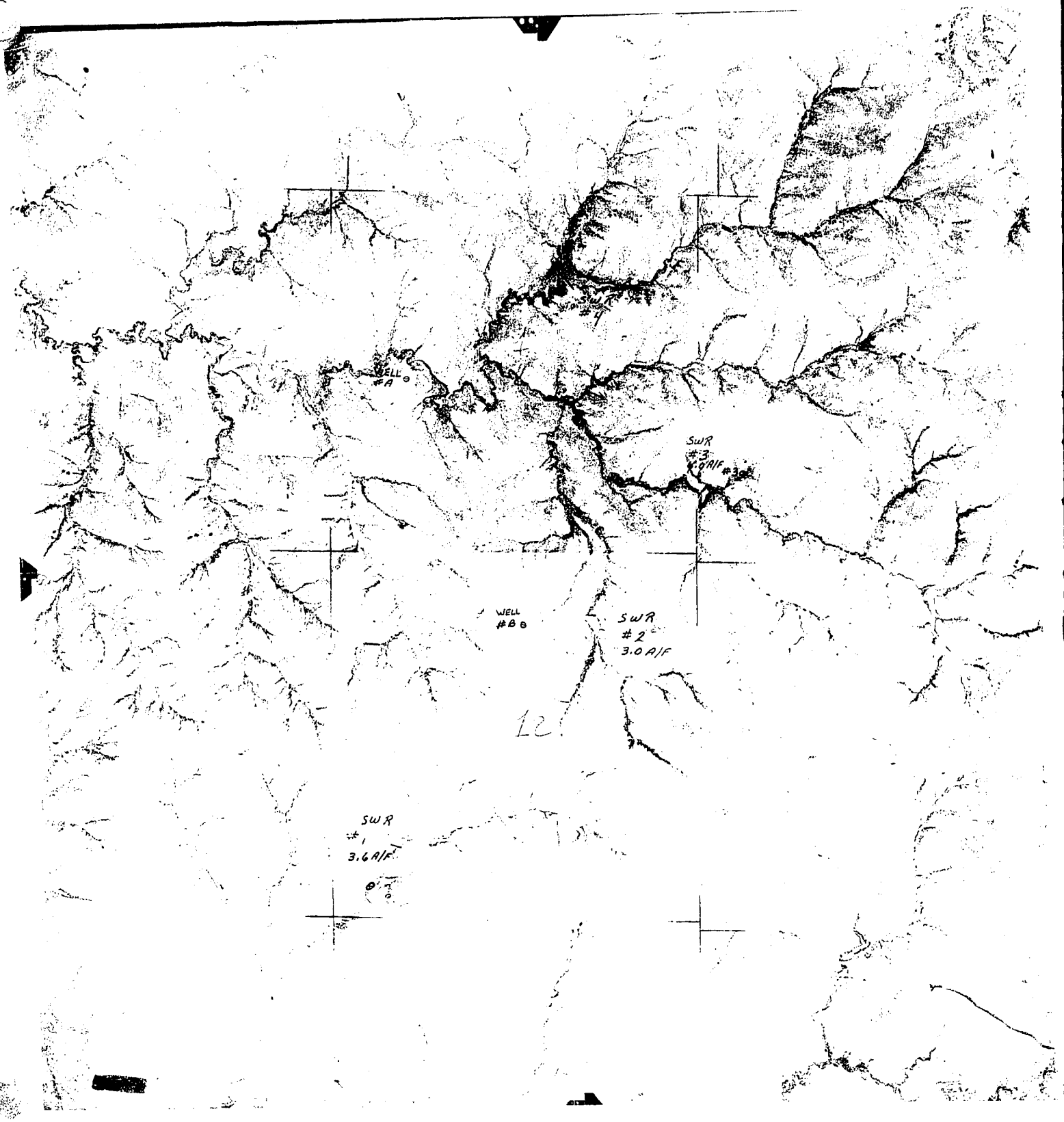
WELL #A
SWR #3
WELL #B
SWR #2
3.0 A/F
SWR #1
3.6 A/F

CORRAL
CREEK
SWR
#1
3.1 A/F
16
SWR
CORRAL
CREEK
17
SWR
#2
.4 A/F
15 T 41

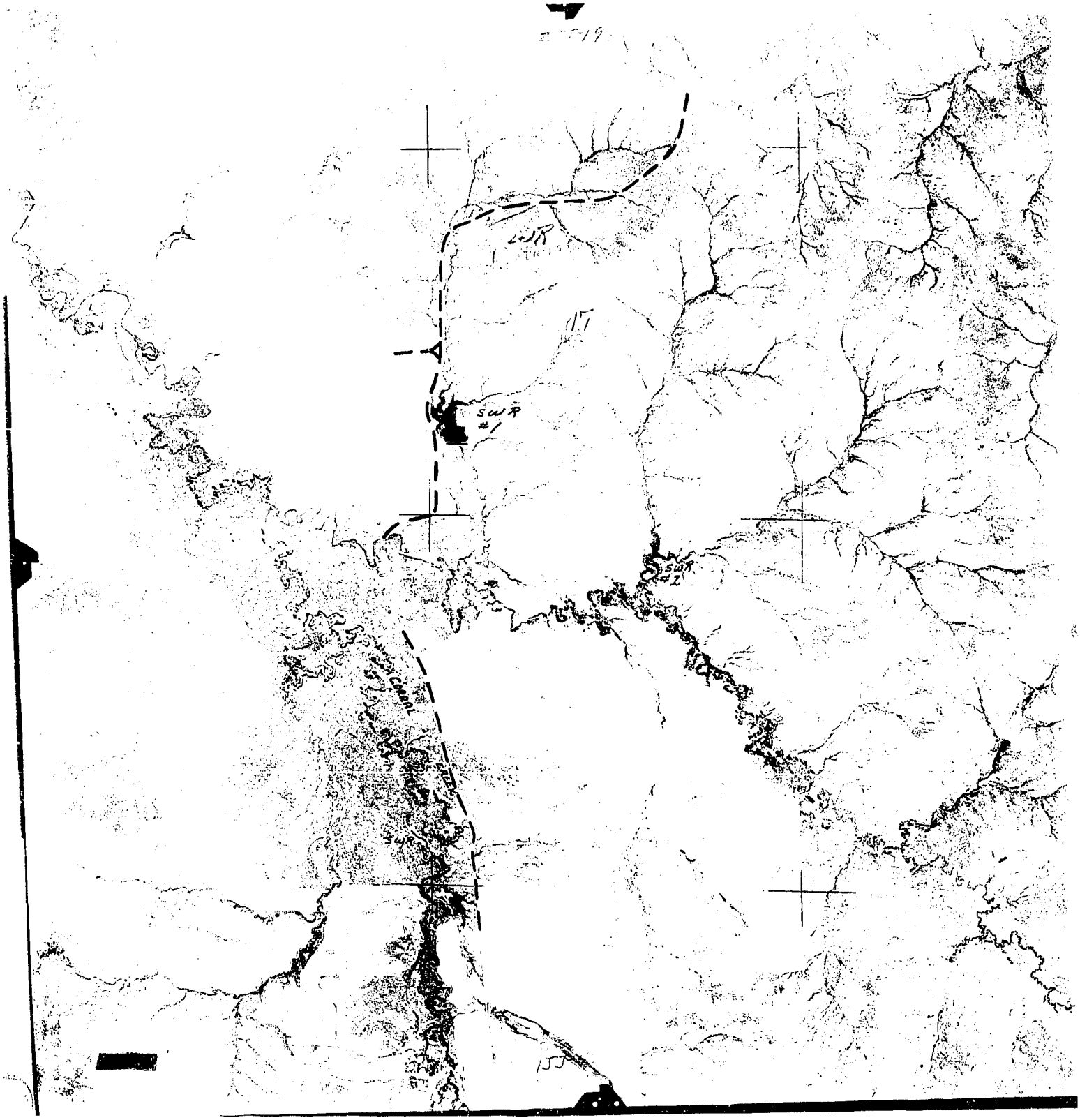
SWR #1
SWR #2
CORAL
RED
SWR

16
22
Sam
#1
10.4 A/F

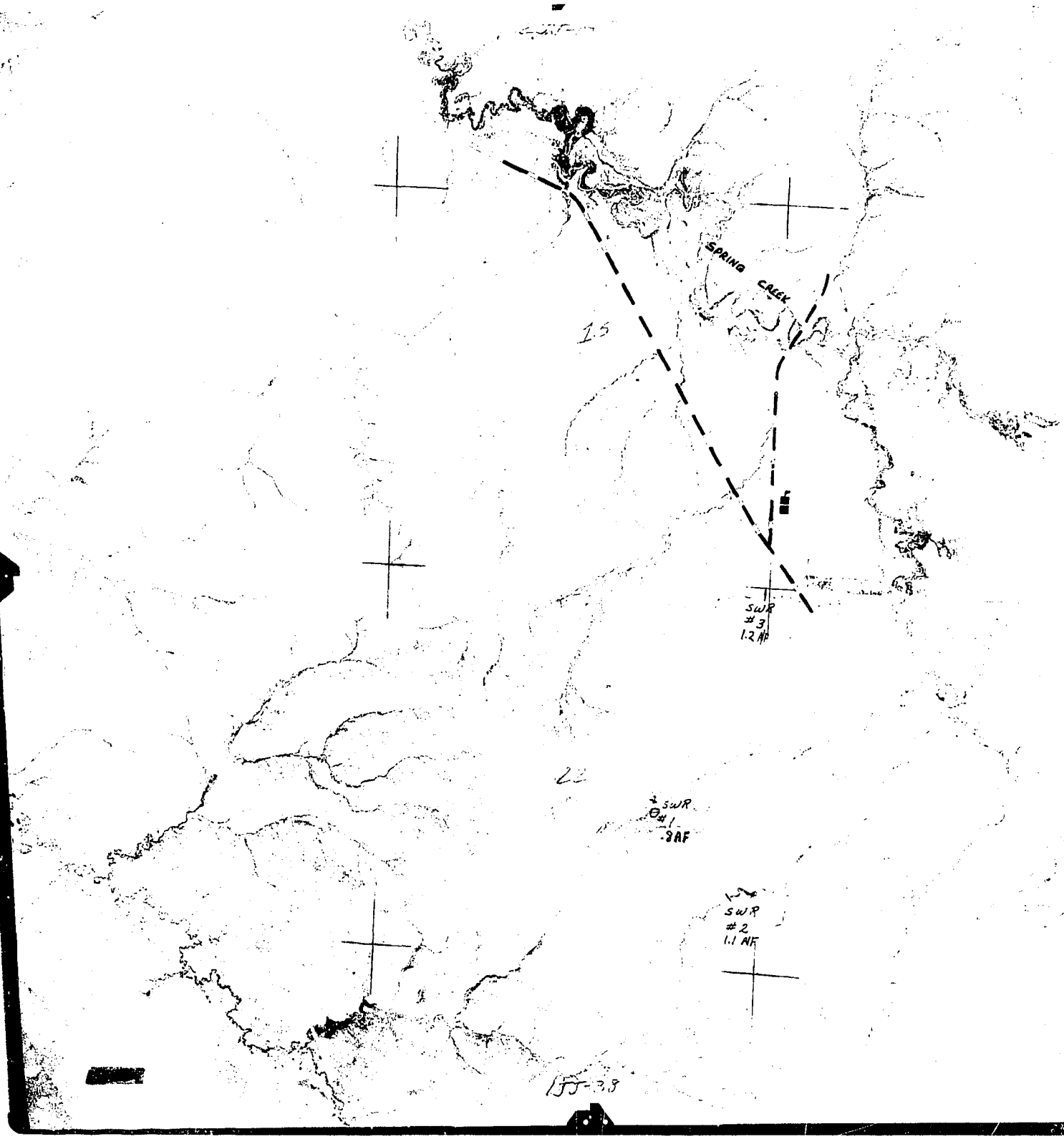
SPRING CREEK
15
SWR
#3
1.2 AF
22
SWR
#1
.8AF
SWR
#2
1.1 AF
155-38


SPRING CREEK
SWR
SWR #1
Spring #A
SWR


SWR #1
WELL
SWR #6
SWR #5
SWR #2
SWR #4
SWR #3
SPRING CREEK

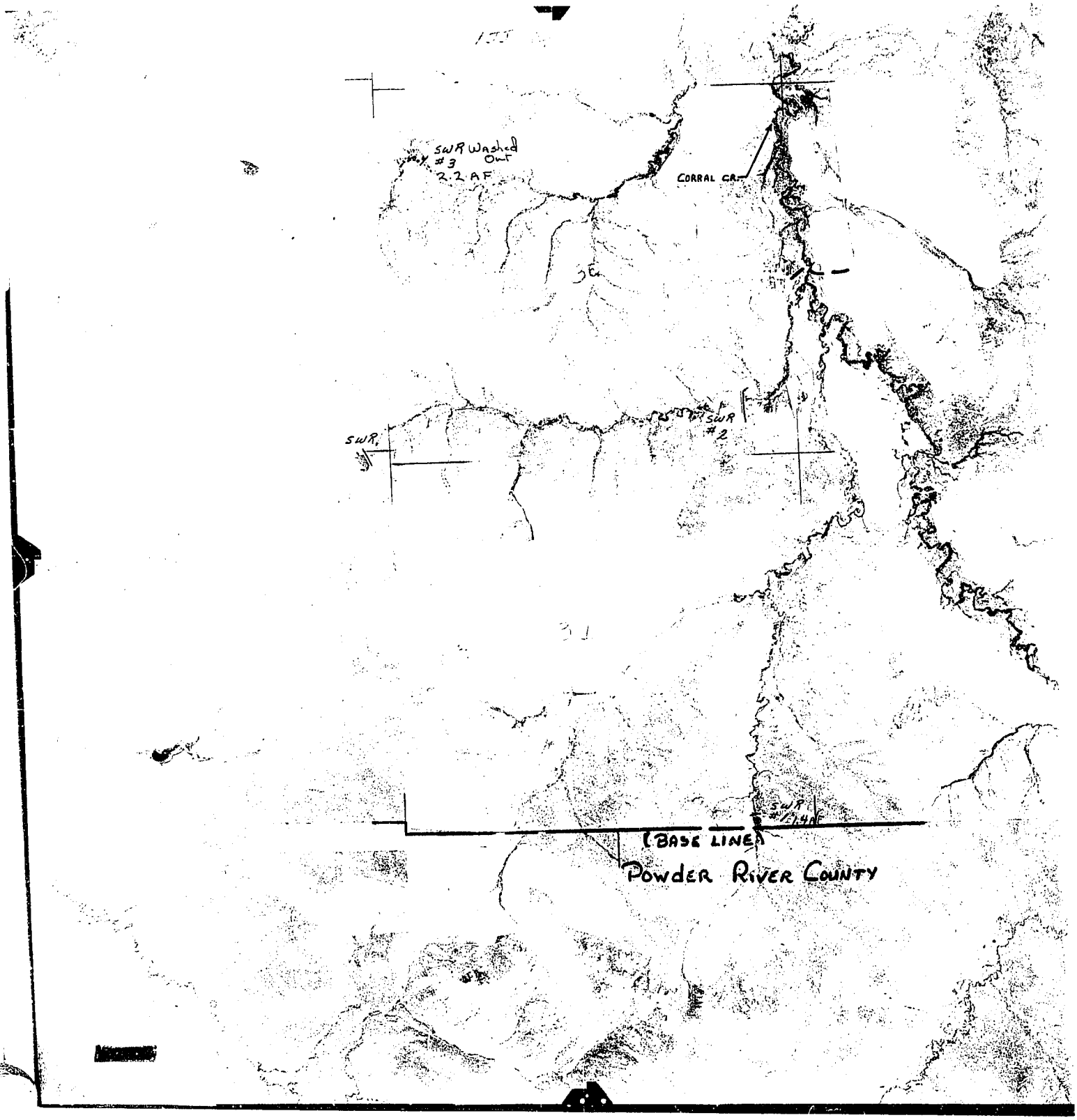
SWR Washed Out
#3
2.2 AF
CORRAL CR
SWR
#2
SWR
(BASE LINE)
POWDER RIVER COUNTY

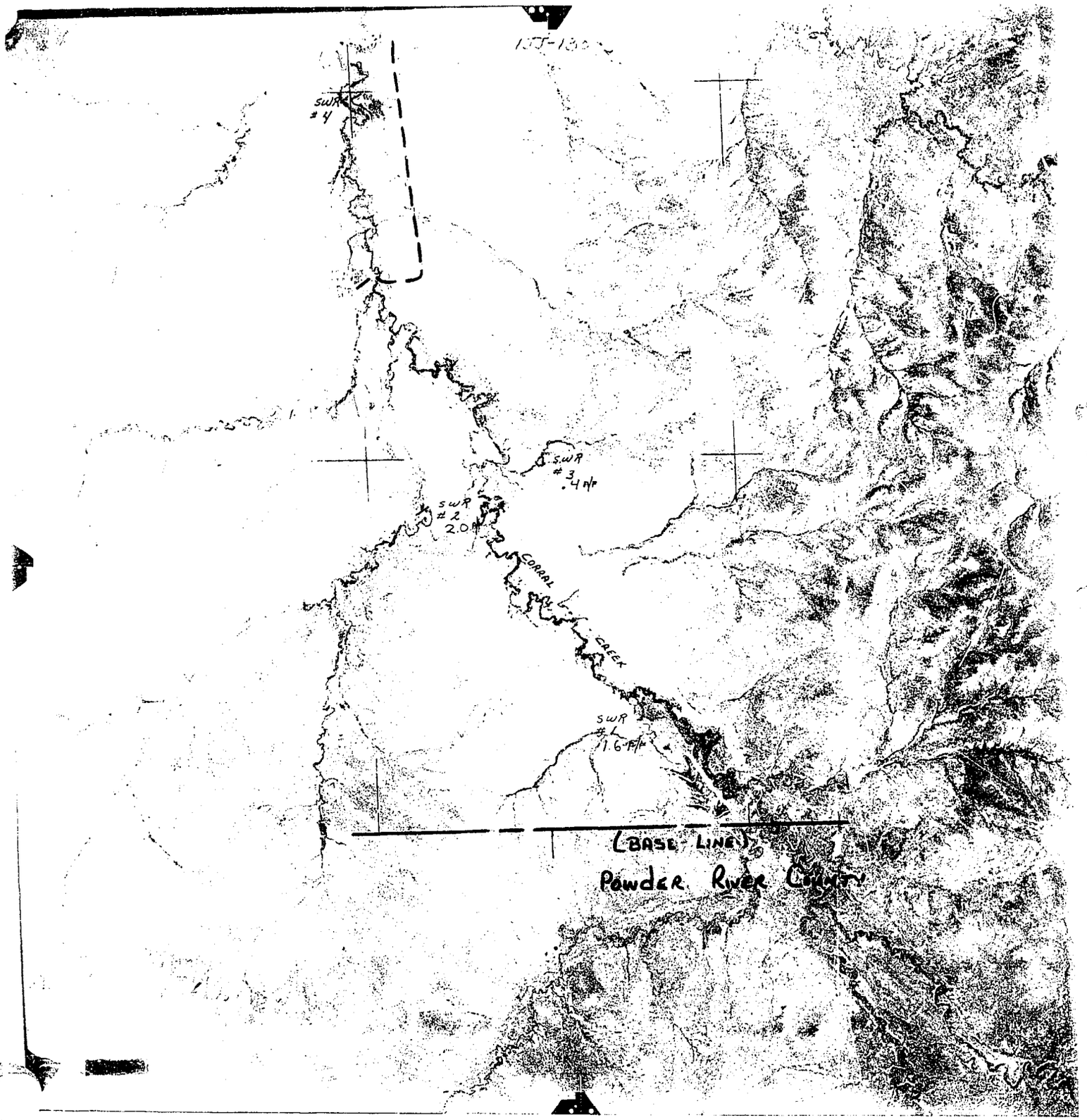
SWR #4
SWR #3 .4 M/H
SWR #2 2.0
CORRAL CREEK
SWR #1 1.6 M/H
(BASE LINE)
Powder River Canyon

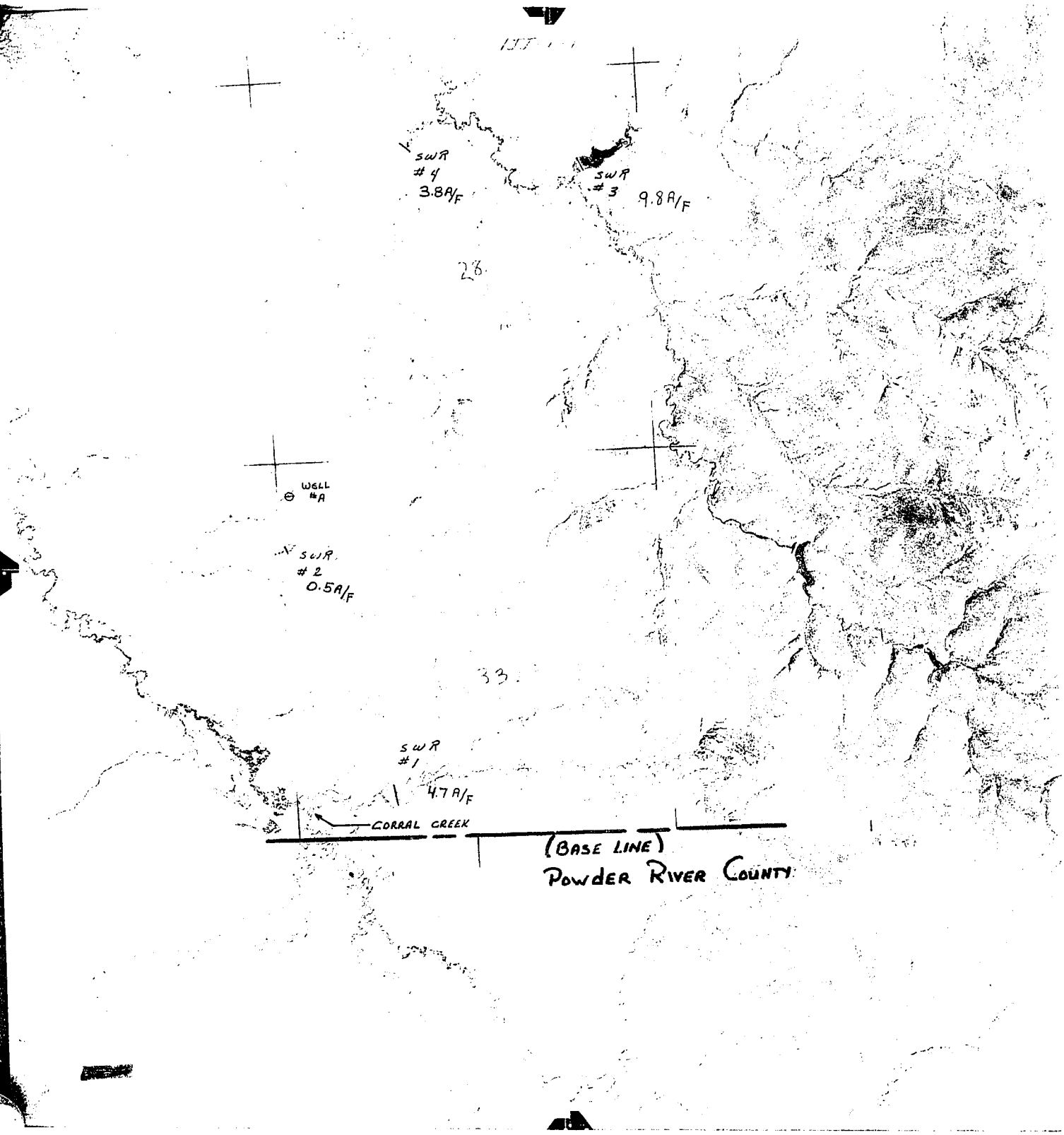
SWR
#4
3.8A/F
SWR
#3
9.8A/F
28
WELL
#A
SWR
#2
0.5A/F
33
SWR
#1
4.7A/F
CORRAL CREEK
(BASE LINE)
POWDER RIVER COUNTY


SWR
#3
WASHED
OUT
2.3 A/F
27
SWR
#2
9.9 A/F
34
SWR
#1
1.5 A/F
(BASE LINE)
POWDER RIVER COUNTY

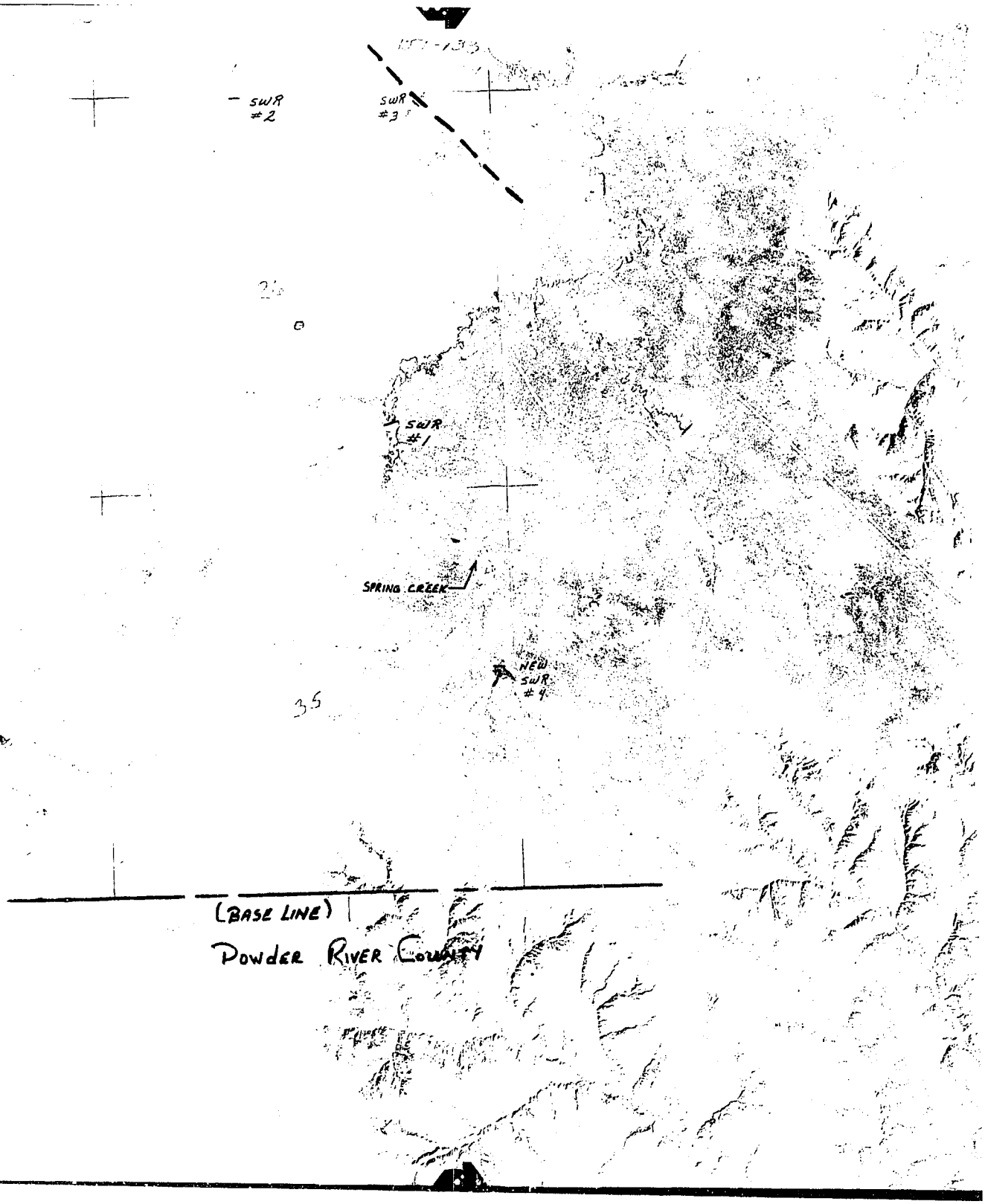
SWR #2
SWR #3
SWR #1
SPRING CREEK
NEW SWR #4
35
(BASE LINE)
POWDER RIVER COUNTY

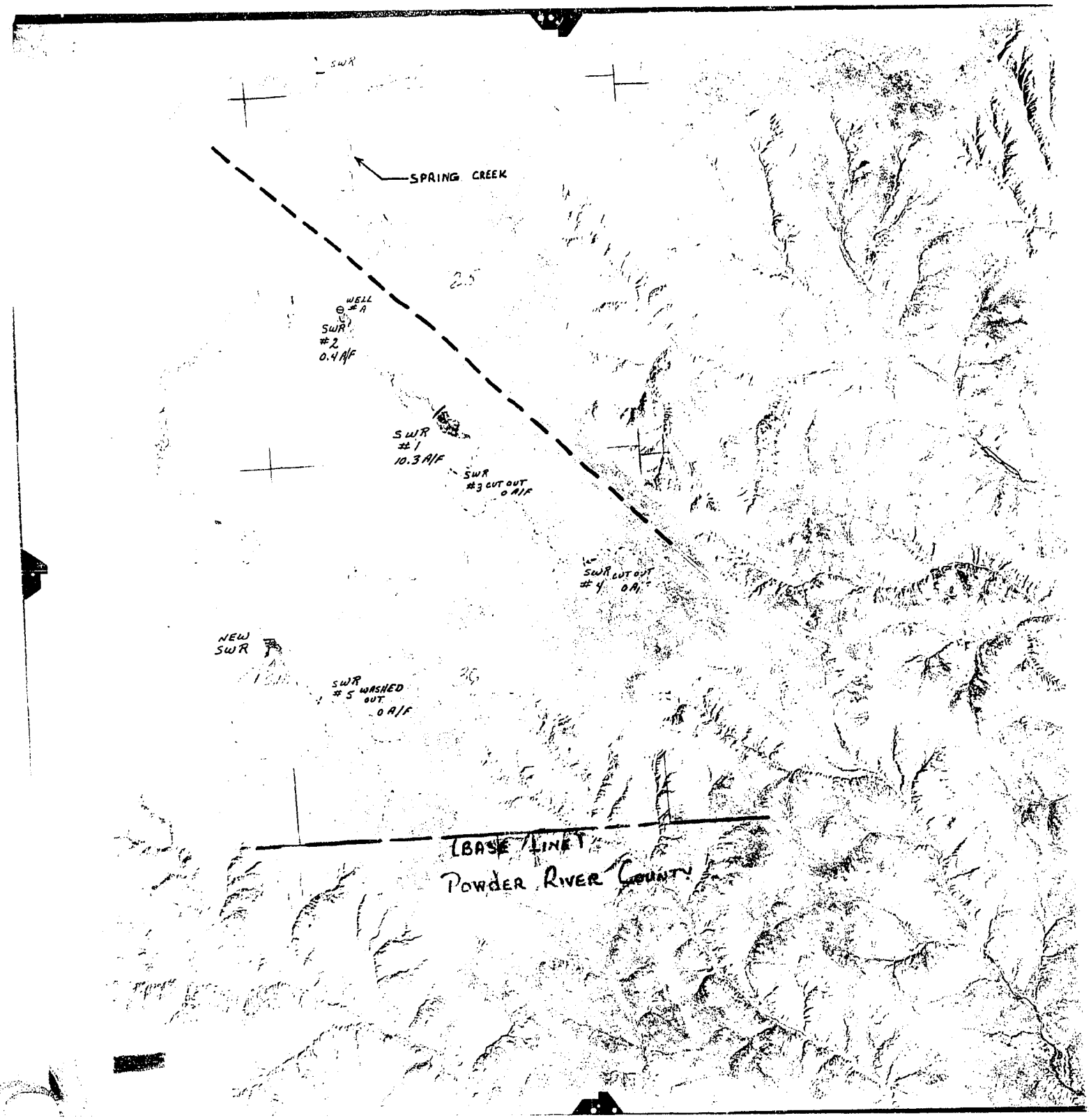
SWR
SPRING CREEK
WELL #A
SWR #2 0.4 A/F
SWR #1 10.3 A/F
SWR #3 CUT OUT 0 A/F
SWR CUT OUT #4 0 A/F
NEW SWR
SWR #5 WASHED OUT 0 A/F
BASE LINE
POWDER RIVER COUNTY