FORM WR-1—2M 12-47

NOTICE
These forms are the property of the State of Montana and must be returned.

STATE OF MONTANA
STATE ENGINEERS OFFICE
Water Resources Survey

Code No. 10A
County Custer
T. 1N R. 52

Name of Land Owner Robert Mann Address Powderville, Mont.

Name of Operator ..... Address .....

Part A

TO BE FILED BY THOSE OBTAINING IRRIGATION WATER FROM A DITCH COMPANY OR IRRIGATION DISTRICT

1. Water is delivered by: .....
   Name of Ditch, Ditch Company or District Supplying Water
2. State the number of acres you irrigate under this system ..... Shares you hold .....
3. If you obtain water from more than one Company, give the number of shares, acres irrigated and the name of the Company under **"Remarks."** If you obtain water from a Ditch Company and also have a private system fill in both Part A and Part B.

Part B

TO BE FILED BY THOSE WHO HAVE A PRIVATE DITCH, PUMP OR IRRIGATION SYSTEM
or those who have a private water right under a Ditch Company

4. In what year was this land first irrigated? Date Mo. Date
5. Give the name of the original appropriator (first user): .....
6. Give the date appropriated ..... Amount filed on: Miners Inches ..... C. F. S. .....
7. State the total number of acres irrigated under this system: .....
8. Give the point of diversion: ..... ¼ ..... ¼ Section ..... Township ..... Range .....

Part C

TO BE FILED BY ALL WATER USERS IN ADDITION TO PART A OR PART B

9. Source of Water: Spring Creek
   Name of stream or lake from which water is originally diverted
10. Water is obtained by: (Check one) Gravity ✓ Pumping ..... Other .....
11. What is the greatest number of acres you have irrigated? ? Date .....
12. How many acres did you irrigate in 19 47? (Crop and pasture) 14.6
13. State the total number of additional acres that could be irrigated by increasing the water supply, land leveling, etc. None This land is under what ditch? .....
14. How many acres of seeped land do you have which could be drained and put into production? None
15. What is the condition of your irrigation system? Flood dyke in use
16. Is your water supply adequate? Yes ..... No ✓ Explain Flood Dry
17. REMARKS: Have many old water filings on Spring Creek with no legal description but were unable to tie in any of them.

Over

NOTE: The foregoing questions apply only to irrigated land shown on this plat.

DESCRIPTION AND MAP OF FARM

18. Legal Description of this Farm Sec 10, 1N R52

IRRIGATED LAND NON-IRRIGATED LAND

North

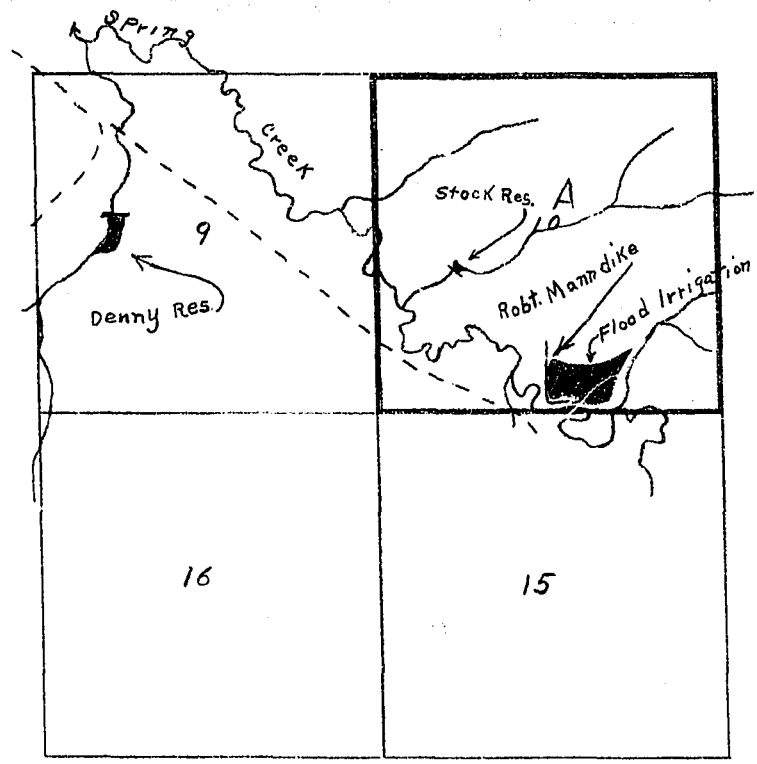

West East

Ownership [illegible] only irrigated land. All ownership for dry land not shown.

South

19. If the above land is irrigated from more than one ditch please give the acreage under each ditch in 19A and indicate the location of the land irrigated from each on the above map.

19A. Ditch: Flood Irr from Spring Creek Acres: 14.6

Ditch: Acres:

Information supplied by:

Name Bob. Mann to Address Date July 29-47

REMARKS: Johnson & Pauliot when making field survey

If you cannot answer all of the questions on this form answer as many as you can and return the form to us as soon as possible.

L. Form WR 2 10M 8-45

STATE ENGINEERS OFFICE
Water Resources Survey

COUNTY Custer

FILE NO. 80 - T. 1N - R. 52E

Owner Mann, Robert Address Powderville, Montana

AAA Owner ..... Address .....

Operator ..... Address .....

New Owner ..... Address .....

New Operator ..... Address .....

Assessment Record None former owners O. G. Dexter
Eliz. M. Breitzman

Assessed Acreage 0

Legal Description of This Farm all of Sec 10 T 1N - R 52E

Total Acres in Farm 610

Code Number 10A

Photo No. MA 23-73

AAA Contract No. .....

AAA Total Cropland Acreage .....

App. No. No record by Disept

Decree No. .....

Land is located in

Twp. 1N Rge. 52E Twp. ..... Rge. .....

Twp. ..... Rge. ..... Twp. ..... Rge. .....

Filed in Twp. 1N Rge. 52E

Remarks Unable to locate appropriation for this land

Farm Map

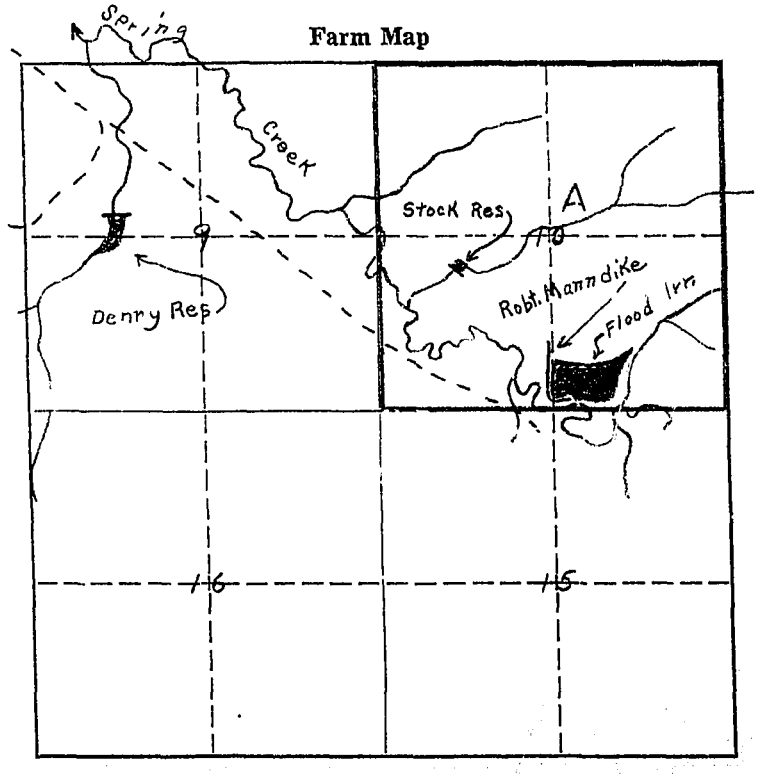

Ownership covers only irrigated land. All ownership for dry land not shown.

Powder River Basin

February 11, 1948

Mr. Robert Mann
Powderville
Montana

Re: Flood Irrigation Spring Creek

Dear Mr. Mann:

Custer

Section 10, T. 1N., R. 52E.

FORM D-1 - GAZETTE 1664-2M-1-47

STATE OF MONTANA

STATE ENGINEER'S OFFICE

WATER RESOURCES SURVEY

Township 1N Range 52E County Custer

6	5	4	3	2	1
7	8	9	10 A	11 Ownership covers only irrigated land. All ownership for dry land not shown.	12
18	17	16	15	14	13
19	20	21	22	23	24
30	29	28	27	26	25
31	32	33	34	35	36

Township 1N Range 52E

Township 1N Range 52E County Custer

Parcel Number	Name of Owner	Address
10A	Robert Mann	

Form F-1 500 8-45 1

COUNTY Custer

Twp. 14 Rge. 52 E

File No.	Name	Letters 1st	2nd	3rd	Ret.	Name
	Mann, Robert	2/11				

Form WR 2 10M 8-45

R.C.

STATE ENGINEERS OFFICE
Water Resources Survey

COUNTY Custer

FILE NO. 81 - T.1N - R.53E

Owner Miles, C.W. & Mildred Address Powderville, Mont.

AAA Owner ..... Address .....

Operator ..... Address .....

New Owner ..... Address .....

New Operator ..... Address .....

Assessment Record None

Assessed Acreage 0

Legal Description of This Farm all of Sec's 25 & 36 T.1N-R.53E

Total Acres in Farm ✓

Code Number 25A, 36A

Photo No. MA24-57, MA24-58

AAA Contract No. .....

AAA Total Cropland Acreage .....

App. No. No record in Disc

Decree No. .....

Land is located in

Twp. 1N Rge. 53E Twp. ..... Rge. .....

Twp. ..... Rge. ..... Twp. ..... Rge. .....

Filed in Twp. 1N Rge. 53E

Remarks C.W. & Mildred Miles also have land in T.1N-R.54E

Powder River Basin

Farm Map

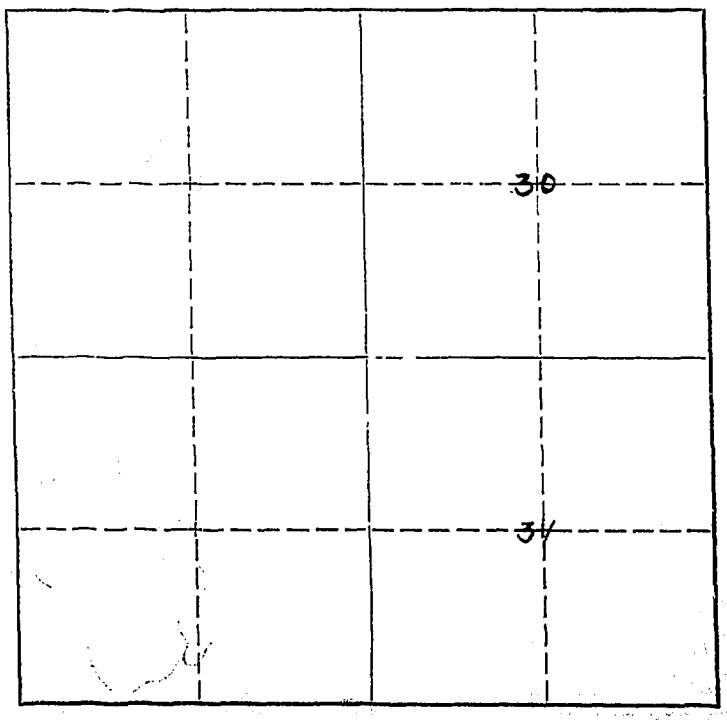

Ownership covers only irrigated land. All ownership f[illegible] any land not show[illegible]

[redacted]

IRRIGATED LAND NON-IRRIGATED LAND

T. 1 North – R. 54 East – Custer

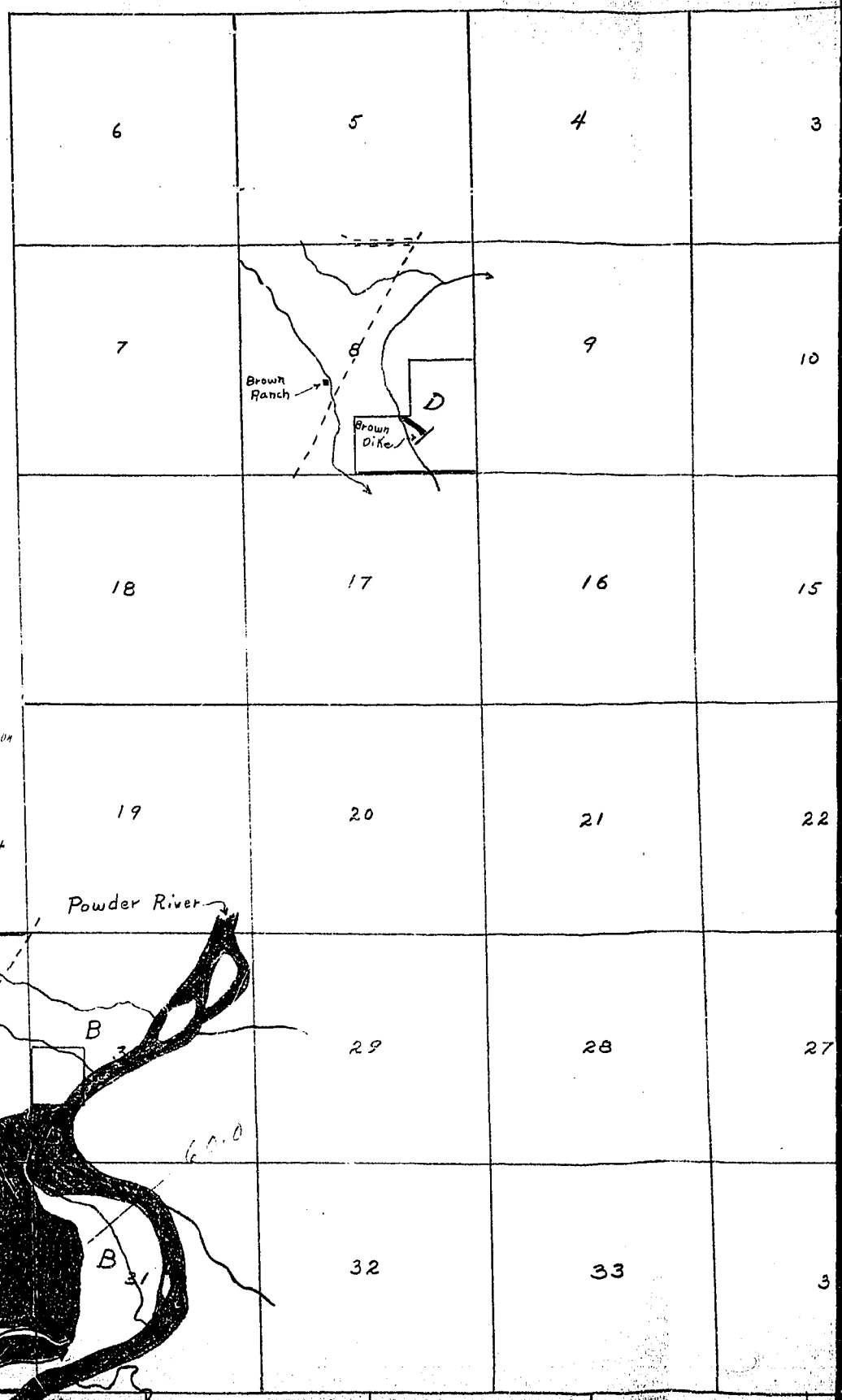

Map is as near as we could get looking at the land and information by young daughter of Mr. Miles

T. 1 North – R. 53 East

Deep Cr.

Powder River

Old flood ditches
Pick up from Natural drainage

1 Form WR 2 10M 8-45

R.C.

C 28.

STATE ENGINEERS OFFICE
Water Resources Survey

COUNTY Custer

FILE NO. 82 - T. 1N - R. 54E

Owner Miles, C. W. & Mildred Address ?

AAA Owner Address

Operator Address

New Owner Address

New Operator Address

Assessment Record None

Assessed Acreage 0

Legal Description of This Farm NE¼SE¼, S½SE¼, Sec. 8; SW¼NW¼, W½SW¼, Sec. 9 N½, N½S½, Lots 1, 2, 3, 4, Sec. 17; Lots 2, 5, 6, 9, W½, W½E½ Sec. 19; NW¼, Lots 2, 3, 6, 10, 11, & 12, Sec. 30; Lots 2, 3, 4, 8, 9, 10, 11, Sec. 31; T1N - R54E

Total Acres in Farm ✓

Code Number 8D, 9C, 17A, 19C, 30B, 31B

Photo No. MA24-113, MA24-112, MA24-111

AAA Contract No.

AAA Total Cropland Acreage

App. No. 757, 1339, 1826

Decree No.

Land is located in

Twp. 1N Rge. 54E Twp. 1N Rge. 53E

Twp. Rge. Twp. Rge.

Filed in Twp. 1N Rge. 53E

Remarks C. W. & Mildred Miles also own land in T1N-R53E (see Form filed in T1N-R53E)

Farm Map

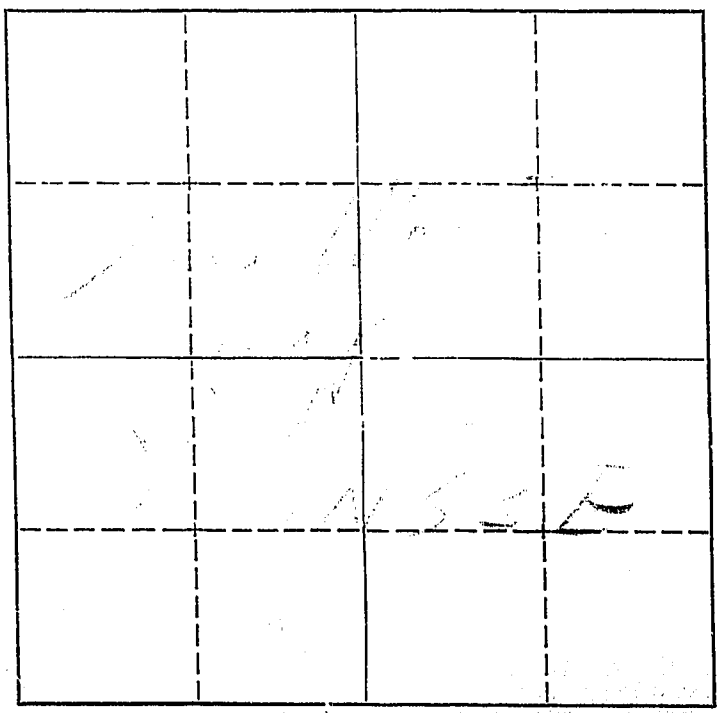

Ownership covers only irrigated land. All ownership for dry land not shown.

Powder River Basin

Form F-1 500 8-45 1

COUNTY Custer

Sheet No. ____

Twp. 1N Rge. 5.3

File No.	Name	Letters 1st	2nd	3rd	Ret.	Name
	Miles, C.W. & Mildred	2/11				Also in 1N-53

FORM 5-1 - GAZETTE 1964-EN-1-67

STATE OF MONTANA

STATE ENGINEER'S OFFICE

WATER RESOURCES SURVEY

Township 1N Range 53E County Custer

6	5	4	3	2	1
7	8	9	10	11	12
18	17	16	15	14	13
19	20	21	22	23	24
30	29	28	27	26	25 A
31	32	33	34	35	36 A

Township 1N Range 53E

Township 1N Range 53E County Custer

Parcel Number	Name of Owner	Address
25A, 36A	Miles, C. W. and Mildred	