River: Powder River
County: Custer
Twp. 4N Rge. 25E



CARTER County

FIELD WORK BY _____
CHECKED BY _____

OUT

PHOTO NO.	DATE


TRAIL
CREEK
SWR
SWR
SWR

TRAIL
CREEK
SWR
STRAIGHT
10
2B-211


LITTLE
TEPEE
CREEK
B-31
FLIGHT
34
T4N-R54E


CREEK
SWR
LITTLE
TEPEE
B-61
PART
3/4
T4N-R9E


SWR
SWR
PLATE
34
THUNDER


STRAIGHT
SWR
CORRIDOR

STRAIGHT
CREEK
23
SWR

SWR
Carter
SWR
County
SWR
PLNT
34

BIG
POWDER
RIVER
SWR
ROAD

SWR
TEPEE
BIG

Carter
County