



NOTICE  
These forms are the property of the State of Montana and must be returned.

State of Montana Department of State Engineers Office

STATE OF MONTANA  
STATE ENGINEERS OFFICE

Code No. 203  
County: Custer  
T. 5N R. 46E

Water Resources Survey

Name of Land Owner: Wm. Strube Address Clyde Park, Mont  
Name of Operator: Emil T. Olander Address Missoula City, "

Part A

TO BE FILED BY THOSE OBTAINING IRRIGATION WATER FROM A DITCH COMPANY OR IRRIGATION DISTRICT

1. Water is delivered by: \_\_\_\_\_ Name of Ditch, Ditch Company or District Supplying Water \_\_\_\_\_
2. State the number of acres you irrigate under this system \_\_\_\_\_ Shares you hold \_\_\_\_\_
3. If you obtain water from more than one Company, give the number of shares, acres irrigated and the name of the Company under "Remarks." If you obtain water from a Ditch Company and also have a private system fill in both Part A and Part B.

Part B

TO BE FILED BY THOSE WHO HAVE A PRIVATE DITCH, PUMP OR IRRIGATION SYSTEM or those who have a private water right under a Ditch Company

4. In what year was this land first irrigated? Date See attached filings
5. Give the name of the original appropriator (first user): \_\_\_\_\_
6. Give the date appropriated \_\_\_\_\_ Amount filed on: Miners Inches \_\_\_\_\_ C. F. S. \_\_\_\_\_
7. State the total number of acres irrigated under this system: \_\_\_\_\_
8. Give the point of diversion:  $\frac{1}{4}$   $\frac{1}{4}$  Section \_\_\_\_\_ Township \_\_\_\_\_ Range \_\_\_\_\_

Part C

TO BE FILED BY ALL WATER USERS IN ADDITION TO PART A OR PART B

9. Source of Water: Moon Creek  
Name of stream or lake from which water is originally diverted \_\_\_\_\_
10. Water is obtained by: (Check one) Gravity  Pumping \_\_\_\_\_ Other Can
11. What is the greatest number of acres you have irrigated? 27.0 Date \_\_\_\_\_
12. How many acres did you irrigate in 1947? (Crop and pasture) 0
13. State the total number of additional acres that could be irrigated by increasing the water supply, land leveling, etc. 27.0 This land is under what ditch? Private Moon Cr
14. How many acres of seeped land do you have which could be drained and put into production? 0
15. What is the condition of your irrigation system? Out of use
16. Is your water supply adequate? Yes \_\_\_\_\_ No  Explain It would be
17. REMARKS: \_\_\_\_\_

NOTE: The foregoing questions apply only to irrigated land shown on this plan.


### DESCRIPTION AND MAP OF FARM

18. Legal Description of this Farm

*Section 24, Township 24N, Range 10E, T14S, R10E, S44*



None At Present  
**IRRIGATED LAND**

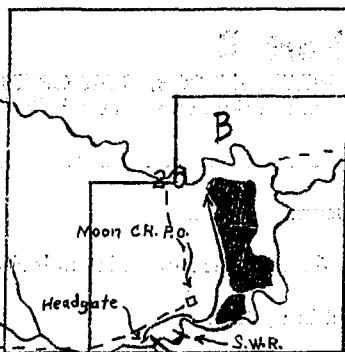


**NON-IRRIGATED LAND**



**Potential Land**

North



West

East

South

Shading covers only irrigated land. All ownership for dry land not shown.

19. If the above land is irrigated from more than one ditch please give the acreage under each ditch in 19A and indicate the location of the land irrigated from each on the above map.

19A. Ditch: *Moon Creek Private Flood* Acres: *0*

Ditch: \_\_\_\_\_ Acres: \_\_\_\_\_

Information supplied by:

Name *Field Survey* Address \_\_\_\_\_ Date *8/1/47*

REMARKS: *Johnson & J. Paulist*

If you cannot answer all of the questions on this form answer as many as you can and return the form to us as soon as possible.

STATE ENGINEER'S OFFICE  
WATER RESOURCES SURVEY

COUNTY Cluster

FILE NO. 40-T.5N-R.46E

Owner Stosbe, Wm Address Clyde Park, Mont

AAA Owner \_\_\_\_\_ Address \_\_\_\_\_

Operator Olander, Emil T. Address Mea Creek Stage, Miles City

New Owner \_\_\_\_\_ Address \_\_\_\_\_

New Operator \_\_\_\_\_ Address \_\_\_\_\_

Assessment Record None

Assessed Acreage 0

Legal Description of This Farm S<sup>2</sup>NE<sup>4</sup>, E<sup>2</sup>SW<sup>4</sup>, SE<sup>4</sup>, Sec. 20; T.5N-R.46E

Total Acres in Farm ✓

Code Number 20B

Photo No. Ma 23-08

AAA Contract No. \_\_\_\_\_

AAA Total Cropland Acreage \_\_\_\_\_

App. No. 1113

Decree No. \_\_\_\_\_

Land is located in

Twp. 5N Rge. 46E Twp. \_\_\_\_\_ Rge. \_\_\_\_\_

Twp. \_\_\_\_\_ Rge. \_\_\_\_\_ Twp. \_\_\_\_\_ Rge. \_\_\_\_\_

Filed in Twp. 5N Rge. 46E

Remarks Emil T. Olander

also owns or operates

land in Sec. 36; T.5N-R.46E

in Sections 345; T.4N-R.46E

and in Sections 31+32; T.5N-R.46E

Yellowstone River Basin

Ownership covers  
only irrigated land.  
All ownership for  
dry land not shown.



**NOTICE**  
These forms and the  
property of the State  
of Montana and must  
be returned.

July 1st to 15th from 1947 to 1950 of the year 1947

**STATE OF MONTANA**  
**STATE ENGINEERS OFFICE**

Code No. 31A

County Chouteau

**Water Resources Survey**

T. 5N R. 46E

Name of Land Owner Northwestern Trust Co Address Merchant Bank Bldg St Paul

Name of Operator Ernie T. Olander Address White City Mont

**Part A**

**TO BE FILED BY THOSE OBTAINING IRRIGATION WATER FROM  
A DITCH COMPANY OR IRRIGATION DISTRICT**

1. Water is delivered by: \_\_\_\_\_  
Name of Ditch, Ditch Company or District Supplying Water
2. State the number of acres you irrigate under this system \_\_\_\_\_ Shares you hold \_\_\_\_\_
3. If you obtain water from more than one Company, give the number of shares, acres irrigated and the name of the Company under "Remarks." If you obtain water from a Ditch Company and also have a private system fill in both Part A and Part B.

**Part B**

**TO BE FILED BY THOSE WHO HAVE A PRIVATE DITCH, PUMP OR IRRIGATION SYSTEM  
or those who have a private water right under a Ditch Company**

4. In what year was this land first irrigated? Date No date
5. Give the name of the original appropriator (first user): Possible No - 1113
6. Give the date appropriated \_\_\_\_\_ Amount filed on: Miners Inches \_\_\_\_\_ C. F. S. \_\_\_\_\_
7. State the total number of acres irrigated under this system: \_\_\_\_\_
8. Give the point of diversion: \_\_\_\_\_ 1/4 \_\_\_\_\_ 1/4 Section \_\_\_\_\_ Township \_\_\_\_\_ Range \_\_\_\_\_

**Part C**

**TO BE FILED BY ALL WATER USERS IN ADDITION TO PART A OR PART B**

9. Source of Water: Trail to Hay <sup>Moore Creek</sup> Creek  
Name of stream or lake from which water is originally diverted
10. Water is obtained by: (Check one) Gravity  Pumping \_\_\_\_\_ Other \_\_\_\_\_
11. What is the greatest number of acres you have irrigated? 13.0 Date \_\_\_\_\_
12. How many acres did you irrigate in 1947? (Crop and pasture) 13.0
13. State the total number of additional acres that could be irrigated by increasing the water supply, land leveling, etc. 0 This land is under what ditch? 0
14. How many acres of seeped land do you have which could be drained and put into production? 0
15. What is the condition of your irrigation system? Flood dam
16. Is your water supply adequate? Yes \_\_\_\_\_ No  Explain Flood waters
17. REMARKS: \_\_\_\_\_

Over

NOTE: The foregoing questions apply only to irrigated land shown on this plot.

### DESCRIPTION AND MAP OF FARM

18. Legal Description of this Farm

*Section 31*  
YAVAPAI COUNTY, ARIZONA



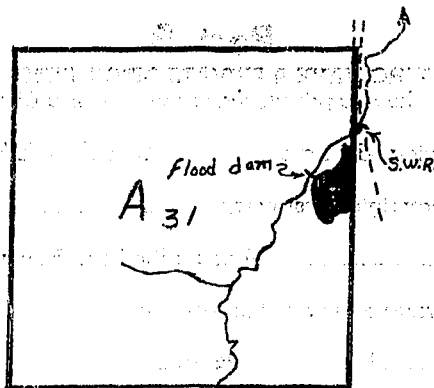
IRRIGATED LAND



NON-IRRIGATED LAND

North

SECTION 31, T4N, R10E, YAVAPAI COUNTY, ARIZONA



West

East

South

Ownership covers only irrigated land. All ownership for dry land not shown.

19. If the above land is irrigated from more than one ditch please give the acreage under each ditch in 19A and indicate the location of the land irrigated from each on the above map.

19A. Ditch: *Flood Dam* Acres: *13.0*

Ditch: \_\_\_\_\_ Acres: \_\_\_\_\_

Information supplied by:

Name *Field Survey* Address \_\_\_\_\_ Date *8/1/47*

REMARKS: *Johnson J G Paulist*

*Here Check dam in creek*

If you cannot answer all of the questions on this form answer as many as you can and return the form to us as soon as possible.

STATE ENGINEER'S OFFICE  
WATER RESOURCES SURVEY

COUNTY Cluster

FILE NO. 40-T.5N-R.46E

Owner Northwestern Trust Co. Address Merchant Bank Bldg. <sup>St.</sup> Paul

AAA Owner % Olander, Emil T. Address Mean Creek Stage, Miles City

Operator " " Address " "

New Owner Address

New Operator Address

Assessment Record None-

Assessed Acreage 0

Legal Description of This Farm all of Sec. 31; T. 5N-R. 46E

Total Acres in Farm ✓

Code Number 31A

Photo No. Ma. 23-08

AAA Contract No.

AAA Total Cropland Acreage

App. No. No Record by Description

Decree No.

Land is located in

Twp. 5N Rge. 46E Twp. Rge.

Twp. Rge. Twp. Rge.

Filed in Twp. 5N Rge. 46E

Remarks Emil T. Olander also owns

or operates land in

Sec. 20 - T. 5N - R. 46E

Sec. 31 - T. 5N - R. 46E

Sec. 345 - T. 4N - R. 46E

Sec. 32 - T. 5N - R. 46E

Yellowstone River Basin

Ownership covers  
only irrigated land.  
All ownership in  
dry land not shown.



NOTICE  
These forms are the property of the State of Montana and must be returned.

July 22, 1917 to a word here height of this year started on this form (WA-1412)

STATE OF MONTANA  
STATE ENGINEERS OFFICE

Code No. 32A

County: Quartz

Water Resources Survey

T. 5N R. 46

Name of Land Owner: Clara K. Landberg Address: Hollister, Calif.  
Name of Operator: Cecil T. Olander Address: Miller City, Minn.

Part A

TO BE FILED BY THOSE OBTAINING IRRIGATION WATER FROM A DITCH COMPANY OR IRRIGATION DISTRICT

1. Water is delivered by: \_\_\_\_\_ Name of Ditch, Ditch Company or District Supplying Water \_\_\_\_\_
2. State the number of acres you irrigate under this system \_\_\_\_\_ Shares you hold \_\_\_\_\_
3. If you obtain water from more than one Company, give the number of shares, acres irrigated and the name of the Company under "Remarks." If you obtain water from a Ditch Company and also have a private system fill in both Part A and Part B.

Part B

TO BE FILED BY THOSE WHO HAVE A PRIVATE DITCH, PUMP OR IRRIGATION SYSTEM or those who have a private water right under a Ditch Company

4. In what year was this land first irrigated? Date: No data
5. Give the name of the original appropriator (first user): Possible No - 1113
6. Give the date appropriated \_\_\_\_\_ Amount filed on: Miners Inches \_\_\_\_\_ C. F. S. \_\_\_\_\_
7. State the total number of acres irrigated under this system: \_\_\_\_\_
8. Give the point of diversion: \_\_\_\_\_ 1/4 \_\_\_\_\_ 1/4 Section \_\_\_\_\_ Township \_\_\_\_\_ Range \_\_\_\_\_

Part C

TO BE FILED BY ALL WATER USERS IN ADDITION TO PART A OR PART B

9. Source of Water: Trib to Moon Creek  
Name of stream or lake from which water is originally diverted
10. Water is obtained by: (Check one) Gravity  Pumping \_\_\_\_\_ Other: Flood
11. What is the greatest number of acres you have irrigated? \_\_\_\_\_ Date \_\_\_\_\_
12. How many acres did you irrigate in 1947 (Crop and pasture) 4.0
13. State the total number of additional acres that could be irrigated by increasing the water supply, land leveling, etc. 0 This land is under what ditch? 0
14. How many acres of seeped land do you have which could be drained and put into production? 0
15. What is the condition of your irrigation system? Poor
16. Is your water supply adequate? Yes \_\_\_\_\_ No  Explain: Flood
17. REMARKS: \_\_\_\_\_

Olander also has 44-46  
5N-45

Over

NOTE: The foregoing questions apply only to irrigated land shown on this plat.

### DESCRIPTION AND MAP OF FARM

18. Legal Description of this Farm \_\_\_\_\_

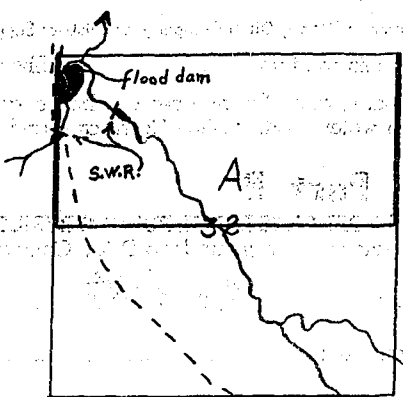
Water Resources Survey

IRRIGATED LAND

NON-IRRIGATED LAND

North

TO BE FILLED BY THESE OFFICIALS ONLY  
TO BE FILLED BY THESE OFFICIALS ONLY



West

East

South

Ownership covers only irrigated land. All ownership for dry land not shown.

19. If the above land is irrigated from more than one ditch please give the acreage under each ditch in 19A and indicate the location of the land irrigated from each on the above map.

19A. Ditch: Concrete flood trib to Moran C Acres: 400

Ditch: \_\_\_\_\_ Acres: \_\_\_\_\_

Information supplied by:

Name Field Survey Address \_\_\_\_\_ Date 8/1/47

REMARKS: Johnson & J Pontal

If you cannot answer all of the questions on this form answer as many as you can and return the form to us as soon as possible.



