



NOTICE
These forms are the
property of the State
of Montana and must
be returned.

STATE OF MONTANA
STATE ENGINEERS OFFICE

Water Resources Survey

Code No. 35A

County Custer

T. 5N R. 49

Name of Land Owner Theo. P. Hagg Jr. Address T.R.S. Miles City

Name of Operator _____ Address _____

Part A

TO BE FILED BY THOSE OBTAINING IRRIGATION WATER FROM
A DITCH COMPANY OR IRRIGATION DISTRICT

1. Water is delivered by: _____
Name of Ditch, Ditch Company or District Supplying Water
2. State the number of acres you irrigate under this system _____ Shares you hold _____
3. If you obtain water from more than one Company, give the number of shares, acres irrigated and the name of the Company under "Remarks." If you obtain water from a Ditch Company and also have a private system fill in both Part A and Part B.

Part B

TO BE FILED BY THOSE WHO HAVE A PRIVATE DITCH, PUMP OR IRRIGATION SYSTEM
or those who have a private water right under a Ditch Company

4. In what year was this land first irrigated? Date No date
5. Give the name of the original appropriator (first user): _____
6. Give the date appropriated _____ Amount filed on: Miners Inches _____ C. F. S. _____
7. State the total number of acres irrigated under this system: _____
8. Give the point of diversion: _____ $\frac{1}{4}$ _____ $\frac{1}{4}$ Section _____ Township _____ Range _____

Part C

TO BE FILED BY ALL WATER USERS IN ADDITION TO PART A OR PART B

9. Source of Water: Side Canals to Pumpkin Cr.
Name of stream or lake from which water is originally diverted
10. Water is obtained by: (Check one) Gravity ☒ Pumping _____ Other Flood
11. What is the greatest number of acres you have irrigated? 18.0 Date _____
12. How many acres did you irrigate in 1947? (Crop and pasture) 18.0
13. State the total number of additional acres that could be irrigated by increasing the water supply, land leveling, etc. 0 This land is under what ditch? 0
14. How many acres of seeped land do you have which could be drained and put into production? 0
15. What is the condition of your irrigation system? Flood
16. Is your water supply adequate? Yes _____ No ☒ Explain Flooded
17. REMARKS: _____

Over


THE foregoing questions apply only to irrigated land shown on this plat.

DESCRIPTION AND MAP OF FARM

18. Legal Description of this Farm All - sec 35



IRRIGATED LAND

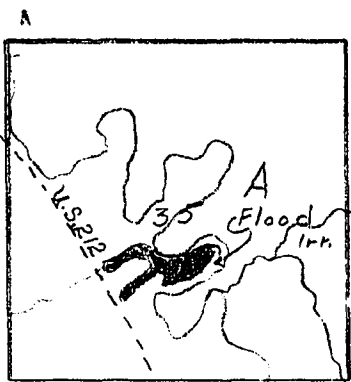


NON-IRRIGATED LAND

North

West

East



South

Don't forget, provide
only irrigated land.
All ownership for
dry land not shown.

19. If the above land is irrigated from more than one ditch please give the acreage under each ditch in 19A and indicate the location of the land irrigated from each on the above map.

19A. Ditch: Flood side Canals to Pumpkin Creek Acres: 18.0

Ditch: _____ Acres: _____

Information supplied by:

Name Field Survey Address _____ Date 7/24/47

REMARKS: Johnson & J. Paulist

If you cannot answer all of the questions on this form answer as many as you can and return the form to us as soon as possible.

STATE ENGINEER'S OFFICE
WATER RESOURCES SURVEYCOUNTY CusterFILE NO. 43-T-5N-R-49EOwner Hogg, Theo. P. Jr. Address Tongue River Stage, Miles City

AAA Owner Address

Operator " " " " " " " " " " " "

New Owner Address

New Operator Address

Assessment Record NoneAssessed Acreage 0Legal Description of This Farm all of Section 35; T. 5N-R. 49ETotal Acres in Farm ✓Code Number 35APhoto No. M. 2 17-100

AAA Contract No.

AAA Total Cropland Acreage

App. No. No Record by Decree

Decree No.

Land is located in

Twp. 5N Rge. 49E Twp. Rge.

Twp. Rge. Twp. Rge.

Filed in Twp. 5N Rge. 49E

Remarks

Tongue River BasinOwnership shown
only irrigated land.
All ownership for
dry land not shown.

10-11-48
Miles City Mont
April 20-48

N-47
Mr G. J. Cravetz

Dear Sir, your letter of 4/16 received
Now in 1941 I bought the ranch
of the Geo A Hogg estate.

But this land is all in T 6 & 7 N
and R. 48 & 49 E

And this Hogg land that is in Sec 35 - T 5 N
R 49 E. I don't ~~know~~ know any thing
about it. Only that the Mitchell
Agency of Miles City did have it for
Sale a year or so ago.

Very truly yours
Henry Thomas

April 16, 1948

Mr. Theo P. Hogg, Jr.
Tongue River Stage
Miles City, Montana

Re: Flood Irrigation on Pumpkin Creek

Dear Sir:

Custer

Section 35, T. 5N., R. 49E.



NOTICE
These forms are the
property of the State
of Montana and must
be returned.

STATE OF MONTANA
STATE ENGINEERS OFFICE

Water Resources Survey

FORM WR-1-2M 12-47

Code No. 22 A

County Chouteau

T. 5 N R. 49

Name of Land Owner W. L. Hughes

Address Wilder City, Mont

Name of Operator

Address

Part A

TO BE FILED BY THOSE OBTAINING IRRIGATION WATER FROM
A DITCH COMPANY OR IRRIGATION DISTRICT

1. Water is delivered by: _____
Name of Ditch, Ditch Company or District Supplying Water
2. State the number of acres you irrigate under this system _____ Shares you hold _____
3. If you obtain water from more than one Company, give the number of shares, acres irrigated and the name of the Company under "Remarks." If you obtain water from a Ditch Company and also have a private system fill in both Part A and Part B.

Part B

TO BE FILED BY THOSE WHO HAVE A PRIVATE DITCH, PUMP OR IRRIGATION SYSTEM
or those who have a private water right under a Ditch Company

4. In what year was this land first irrigated? Date See attached filings
5. Give the name of the original appropriator (first user): _____
6. Give the date appropriated _____ Amount filed on: Miners Inches _____ C. F. S. _____
7. State the total number of acres irrigated under this system: _____
8. Give the point of diversion: _____ $\frac{1}{4}$ _____ $\frac{1}{4}$ Section _____ Township _____ Range _____

Part C

TO BE FILED BY ALL WATER USERS IN ADDITION TO PART A OR PART B


9. Source of Water: Side Coulee & Jack Creek
Name of stream or lake from which water is originally diverted
10. Water is obtained by: (Check one) Gravity ☒ Pumping _____ Other Flood
11. What is the greatest number of acres you have irrigated? 18.0 Date _____
12. How many acres did you irrigate in 1947 (Crop and pasture) 26.0
13. State the total number of additional acres that could be irrigated by increasing the water supply, land leveling, etc. 52.0 This land is under what ditch? 25- Side Coulee N. of P.C.
14. How many acres of seeped land do you have which could be drained and put into production? 0
15. What is the condition of your irrigation system? Part in use Part not in use
16. Is your water supply adequate? Yes _____ No ☒ Explain I could use
17. REMARKS: _____

Over

NOTE: The foregoing questions apply only to irrigated land shown on this plat.

DESCRIPTION AND MAP OF FARM

18. Legal Description of this Farm All sec 22 Less NW⁴NW⁴



IRRIGATED LAND



NON-IRRIGATED LAND

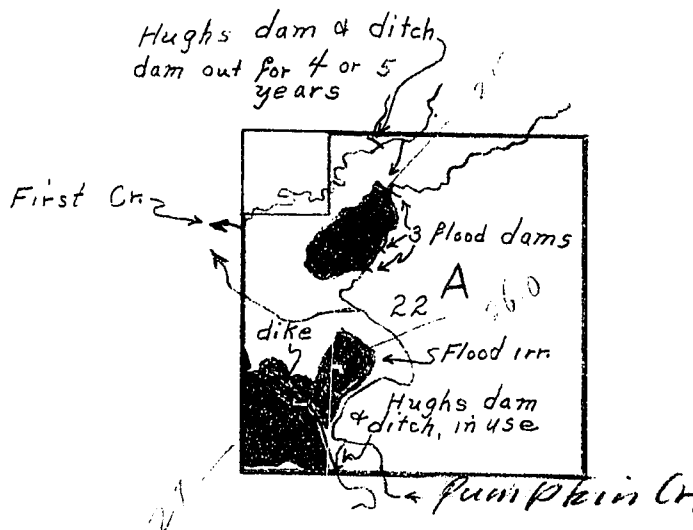


Potential Land

North

West

East



South

Ownership shown
only irrigated land.
All ownership for
dry land not shown

19. If the above land is irrigated from more than one ditch please give the acreage under each ditch in 19A and indicate the location of the land irrigated from each on the above map.

19A. Ditch: Side Coulee to Pumpkin Cr. Acres: 0

Ditch: Jack Creek & Side Coulee to Pumpkin Cr. Acres: 26.0

Information supplied by:

Name Field Survey Address _____ Date 7/22/47

REMARKS: Johnson & J. Paulist

If you cannot answer all of the questions on this form answer as many as you can and return the form to us as soon as possible.

STATE ENGINEER'S OFFICE
WATER RESOURCES SURVEY

COUNTY CusterFILE NO. 43-T-5N-R-49EOwner Hughes, W. H. Address Broadus, Sturgis, Miles City

AAA Owner Address

Operator " " Address " "

New Owner Address

New Operator Address

Assessment Record NoneAssessed Acreage 0Legal Description of This Farm E², SW⁴, S²NW⁴, NE⁴NW⁴, Sec. 22; T. 5N-R. 49ETotal Acres in Farm ✓Code Number 22APhoto No. Ma 17-101

AAA Contract No.

AAA Total Cropland Acreage

App. No. 935-1940

Decree No.

Land is located in

Twp. 5N Rge. 19E Twp. Rge.

Twp. Rge. Twp. Rge.

Filed in Twp. 5N Rge. 19ERemarks W. H. Hughes maylease Section 21 fromCharles M. Miller?

Tongue River Basin

Ownership covers
dry irrigated land.
All ownership for
dry land not shown.

STATE ENGINEERS OFFICE
Water Resources Survey

Notice of Appropriation

1. County Custer Book C Page 225 Record W.R.
2. Name of Appropriator William L. Hughes Address Miles City, Montana
3. Date Appropriated April 10, 1900 Date Filed April 17, 1906
Amount Appropriated, Miners Inches 1000, Cubic Feet per second
4. Name of Stream Jack Creek Tributary Pumpkin Creek Basin
5. Point of Diversion

Sec. Twp. Rge. Bank of Stream North

6. Purpose For irrigating and domestic purposes.
7. Description of System A dam and ditch. Said ditch of sufficient size, which carries and conducts said 1000 in. of water from said creek; said dam diverts said water at a point upon its north bank and runs thence in a northerly direction and over and upon said land.
8. Land Description of Intended Place of Use
100 ft. south more or less of the SW corner Sec. 22-5N-49E.
(S. NE, S. NW, NE NW Sec. 22-5N-49E, 600 acres, W. L. Hughes, Miles City.
40 acres U.S.A.
9. Remarks (Pertaining to Use, etc.)

Decree

10. Case No. Date Amt. Decreed: M. I. C. F. S.
11. To Whom Decreed Address
12. Name of Ditch Maximum Capacity (C. F. S.)
13. Date of Priority Purpose
14. Land Description of Place of Use as Decreed
15. Remarks (Present Use Status, etc.)

STATE ENGINEERS OFFICE
Water Resources Survey
Notice of Appropriation

7/40

1. County.....Custer..... Book.....D..... Page.....586..... Record.....W.R.

2. Name of Appropriator.....Wm. L. Hughes..... Address.....Custer Co., Montana

3. Date Appropriated.....June 1, 1910..... Date filed.....April 27, 1910

Amount Appropriated, Miners Inches....., Cubic Feet per second.....5

4. Name of Stream.....Red Butte Coulee..... Tributary.....Pumpkin Creek..... Basin.....

5. Point of Diversion.....

Sec..... Twp..... Rge..... Bank of Stream.....

6. Purpose.....For irrigation and other purposes.

7. Description of System.....By a dam across said Red Butte coulee at a point 900 ft. south and 275 ft. west of the NE corner of the NE 1/4 of said Sec. 22-5N-49E, said dam being about 3,275 ft. up the course of said coulee from where it empties into Pumpkin Creek, creating a storage reservoir, said being of sufficient size and capacity to maintain and hold the storm and first water of said creek, said waters are to be conducted and carried

8. Land Description of Intended Place of Use.....over and upon the land above described, the said diversion may also be aided by natural channels, depressions, etc.

Said dam, dammed, in said Sec. 22-5N-49E, 160 acres, W. L. Hughes, Miles City (MONTANA, U.S.A.)

9. Remarks (Pertaining to Use, etc.).....

Decree

10. Case No..... Date..... Amt. Decreed: M. I..... C. F. S.....

11. To Whom Decreed..... Address.....

12. Name of Ditch..... Maximum Capacity (C. F. S.).....

13. Date of Priority..... Purpose.....

14. Land Description of Place of Use as Decreed.....

15. Remarks (Present Use Status, etc.).....



NOTICE
These forms are the
property of the State
of Montana and must
be returned.

STATE OF MONTANA
STATE ENGINEERS OFFICE

Water Resources Survey

FORM WR-17-2M (5-47)

Code No. 21A-27A

County Custer

T. 5N R. 49

Name of Land Owner Charles M. M. P. Address 6420 Boone St.

Name of Operator _____ Address Pittsburg, Pa.

Part A

TO BE FILED BY THOSE OBTAINING IRRIGATION WATER FROM
A DITCH COMPANY OR IRRIGATION DISTRICT

1. Water is delivered by: _____
Name of Ditch, Ditch Company or District Supplying Water
2. State the number of acres you irrigate under this system _____ Shares you hold _____
3. If you obtain water from more than one Company, give the number of shares, acres irrigated and the name of the Company under "Remarks." If you obtain water from a Ditch Company and also have a private system fill in both Part A and Part B.

Part B

TO BE FILED BY THOSE WHO HAVE A PRIVATE DITCH, PUMP OR IRRIGATION SYSTEM
or those who have a private water right under a Ditch Company

4. In what year was this land first irrigated? Date See attached filing
5. Give the name of the original appropriator (first user): _____
6. Give the date appropriated _____ Amount filed on: Miners Inches _____ C. F. S. _____
7. State the total number of acres irrigated under this system: _____
8. Give the point of diversion: _____ 1/4 _____ 1/4 Section _____ Township _____ Range _____

Part C

TO BE FILED BY ALL WATER USERS IN ADDITION TO PART A OR PART B

9. Source of Water: Jack Creek & ^{Croft} Humphreys Creek
Name of stream or lake from which water is originally diverted
10. Water is obtained by: (Check one) Gravity ☒ Pumping _____ Other Flood
11. What is the greatest number of acres you have irrigated? 34.0 Date _____
12. How many acres did you irrigate in 1947 (Crop and pasture) 14.0
13. State the total number of additional acres that could be irrigated by increasing the water supply, land leveling, etc. 20.0 This land is under what ditch? Jack Creek
14. How many acres of seeped land do you have which could be drained and put into production? 0
15. What is the condition of your irrigation system? Fair
16. Is your water supply adequate? Yes _____ No ☒ Explain Flood when
17. REMARKS: _____

NOTE: The foregoing questions apply only to irrigated land shown on this plat.

DESCRIPTION AND MAP OF FARM

18. Legal Description of this Farm All sec. 21-27



IRRIGATED LAND

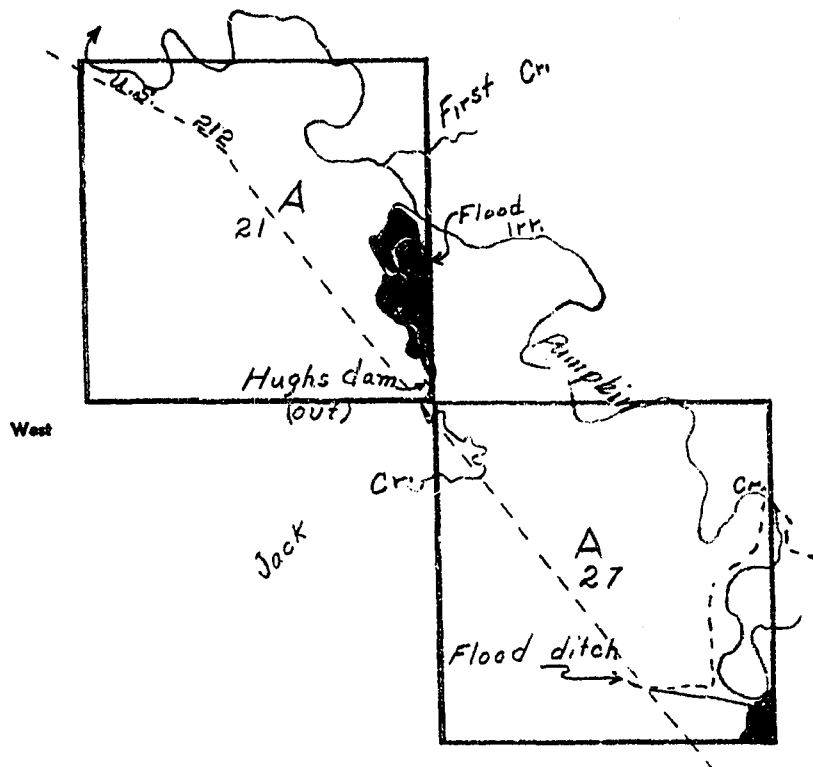


NON-IRRIGATED LAND



Potential Land

North



19. If the above land is irrigated from more than one ditch please give the acreage under each ditch in 19A and indicate the location of the land irrigated from each on the above map.

19A. Ditch: Pumpkin Creek Flood + Camp Acres: 7.0

Ditch: Jack Creek Flood Acres: 7.0

Information supplied by:

Name Field Survey Address _____ Date 1/24/47

REMARKS: Johnson + J. Paulant

Information from Elmer J. Miller

If you cannot answer all of the questions on this form answer as many as you can and return the form to us as soon as possible.

STATE ENGINEER'S OFFICE
WATER RESOURCES SURVEYCOUNTY ClusterFILE NO. 43-T-5N-R-49EOwner Miller, Charles M Address 6720 Beacon St, Pittsburg, Pa.

AAA Owner _____ Address _____

(21A)
Operator Hughes, W.L. ? Address Bradus Stage, Miles Cityoperator (27A)
New Owner Mante, Glenna ? Address " " " "

New Operator _____ Address _____

Assessment Record NoneAssessed Acreage 0Legal Description of This Farm Q11 of Sec 21, 27, T-5N-R-49ETotal Acres in Farm ✓Code Number 21A, 27APhoto No. MA-17-101

AAA Contract No. _____

AAA Total Cropland Acreage _____

App. No. 835

Decree No. _____

Land is located in

Twp. 5N Rge. 49E Twp. _____ Rge. _____

Twp. _____ Rge. _____ Twp. _____ Rge. _____

Filed in Twp. 5N Rge. 49ERemarks This land mayhave two operators(21A - W.L. Hughes) and(27A - Glenna Mante)Tongue River BasinOwnership shown
only irrigated land
All ownership for
dry land not shown

STATE ENGINEERS OFFICE
Water Resources Survey

Notice of Appropriation

1. County.....Custer..... Book.....F..... Page.....19..... Record.....W.R.
2. Name of Appropriator.....Nic. W. Monte..... Address.....Miles City, Montana
3. Date Appropriated.....Oct. 9, 1914..... Date Filed.....Nov. 10, 1914
- Amount Appropriated, Miners Inches.....200 or....., Cubic Feet per second.....5
4. Name of Stream.....Haystack Butte Coulee..... Tributary.....Pumpkin Creek Basin
5. Point of Diversion.....About 556 yds. west and 30 yds. south of the SW corner of
- Sec.....26..... Twp.....5N..... Rge.....45E..... Bank of Stream.....Either
- and about 30 yds. south of the northern boundary line of Sec. 34 in said Twp. & Rge.
6. Purpose.....For irrigation, reclaiming land and domestic purposes.
7. Description of System.....A dam of sufficient size and capacity to maintain and hold the storm and flood waters of said coulee, and thence by means of ditches and laterals of sufficient size and capacity to carry and conduct said water over and upon said lands.
8. Land Description of Intended Place of Use.....
- NW $\frac{1}{4}$ SE $\frac{1}{4}$ and N $\frac{1}{2}$ Sec. 26-5N-49E, 480 acres, Nicholas W. Monte, Miles City, Montana
- W $\frac{1}{2}$ SW $\frac{1}{4}$, NE $\frac{1}{4}$ SW $\frac{1}{4}$ Sec. " " " " "
- All Sec. 23-5N-49E, 640 acres, Chas. L. Miller, Pittsburg, Pa.
- All less State H/W Sec. 27-5N-49E, 627.43 acres, Chas. L. Miller, 6420 Beacon St., Pitt.
9. Remarks (Pertaining to Use, etc.).....Said Haystack Butte Coulee is a dry coulee or creek, a tributary of Pumpkin Creek.

Decree

10. Case No..... Date..... Amt. Decreed: M. I..... C. F. S.
11. To Whom Decreed..... Address.....
12. Name of Ditch..... Maximum Capacity (C. F. S.).....
13. Date of Priority..... Purpose.....
14. Land Description of Place of Use as Decreed.....
15. Remarks (Present Use Status, etc.).....



NOTICE
These forms are the
property of the State
of Montana and must
be returned.

STATE OF MONTANA
STATE ENGINEERS OFFICE
Water Resources Survey

Form WR-1-4M (2-47)
Code No. 26A-26B
County Quinta
T. 5N R. 49E

Name of Land Owner Glenn Monte Address Miller City, Mont
Name of Operator (see reverse side) Address _____

Part A

TO BE FILED BY THOSE OBTAINING IRRIGATION WATER FROM
A DITCH COMPANY OR IRRIGATION DISTRICT

1. Water is delivered by: _____
Name of Ditch, Ditch Company or District Supplying Water
2. State the number of acres you irrigate under this system. _____ Shares you hold _____
3. If you obtain water from more than one Company, give the number of shares, acres irrigated and the name of the Company under "Remarks." If you obtain water from a Ditch Company and also have a private system fill in both Part A and Part B.

Part B

TO BE FILED BY THOSE WHO HAVE A PRIVATE DITCH, PUMP OR IRRIGATION SYSTEM
or those who have a private water right under a Ditch Company

4. In what year was this land first irrigated? Date See attached file
5. Give the name of the original appropriator (first user): _____
6. Give the date appropriated. _____ Amount filed on: Miners Inches _____ C. F. S. _____
7. State the total number of acres irrigated under this system: _____
8. Give the point of diversion: _____ $\frac{1}{4}$ _____ $\frac{1}{4}$ Section _____ Township _____ Range _____

Part C

TO BE FILED BY ALL WATER USERS IN ADDITION TO PART A OR PART B

9. Source of Water: Lonett Creek & Pumpkin Creek
Name of stream or lake from which water is originally diverted
10. Water is obtained by: (Check one) Gravity ☒ Pumping ☒ Other Flood
11. What is the greatest number of acres you have irrigated? 63.0 Date _____
12. How many acres did you irrigate in 1947 (Crop and pasture) 63.0
13. State the total number of additional acres that could be irrigated by increasing the water supply, land leveling, etc. 0 This land is under what ditch? 0
14. How many acres of seeped land do you have which could be drained and put into production? 0
15. What is the condition of your irrigation system? Fair
16. Is your water supply adequate? Yes _____ No ☒ Explain Water Flood
17. REMARKS: Uses pump & also flood for
on land irrigated from Pumpkin Creek

NOTE: The foregoing questions apply only to irrigated land shown on this plat.


DESCRIPTION AND MAP OF FARM

18. Legal Description of this Farm

For all see 26

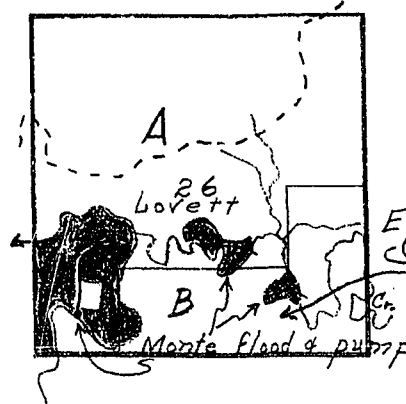


IRRIGATED LAND



NON-IRRIGATED LAND

North



West

East

South

Ownership - beyond
only irrigated land.
All ownership for
dry land not shown.

19. If the above land is irrigated from more than one ditch please give the acreage under each ditch in 19A and indicate the location of the land irrigated from each on the above map.

19A. Ditch: *Lovett Creek Flood Irr* Acres: *13.0*

Ditch: *Pumpkin Creek, Pump & Flood* Acres: *50.0*

Information supplied by:

Name *Field Survey* Address _____ Date *1/22/47*

REMARKS:

Johnson & J. Pauling
Information from Glenn Monte

If you cannot answer all of the questions on this form answer as many as you can and return the form to us as soon as possible.

STATE ENGINEER'S OFFICE
WATER RESOURCES SURVEYCOUNTY ClusterFILE NO. 43-T 5N-R 49EOwner Monte, Glenn Address Broadus Stage, Miles City

AAA Owner Address

Operator " " Address " " " "

New Owner Address

New Operator Address

Assessment Record NoneAssessed Acreage 0Legal Description of This Farm N², N²SW⁴, SW⁴SW⁴, NW⁴SE⁴, Sec. 26; T. 5N-R. 49EFor all see 26 -Total Acres in Farm ✓Code Number 26APhoto No. Ma 17-100

AAA Contract No.

AAA Total Cropland Acreage

App. No. 835-1402-1623

Decree No.

Land is located in

Twp. 5N Rge. 49E Twp. 5N Rge. 50E

Twp. Rge. Twp. Rge.

Filed in Twp. 5N Rge. 49ERemarks Chas. M. May, Sec. 27 - from Chas. M. Butler(See Miller's form.)Tongue River BasinOwnership covers
only irrigated land.
All ownership for
dry land not shown.



NOTICE
These forms are the
property of the State
of Montana and must
be returned.

STATE OF MONTANA
STATE ENGINEERS OFFICE

Water Resources Survey

FORM WR-1-2M 12-47

Code No. _____

County _____

T. _____ R. _____

Name of Land Owner _____

Address _____

Name of Operator _____

Address _____

Part A

TO BE FILED BY THOSE OBTAINING IRRIGATION WATER FROM
A DITCH COMPANY OR IRRIGATION DISTRICT

1. Water is delivered by: _____
Name of Ditch, Ditch Company or District Supplying Water
2. State the number of acres you irrigate under this system _____ Shares you hold _____
3. If you obtain water from more than one Company, give the number of shares, acres irrigated and the name of the Company under "Remarks." If you obtain water from a Ditch Company and also have a private system fill in both Part A and Part B.

Part B

TO BE FILED BY THOSE WHO HAVE A PRIVATE DITCH, PUMP OR IRRIGATION SYSTEM
or those who have a private water right under a Ditch Company

4. In what year was this land first irrigated? Date _____
5. Give the name of the original appropriator (first user): _____
6. Give the date appropriated _____ Amount filed on: Miners Inches _____ C. F. S. _____
7. State the total number of acres irrigated under this system: _____
8. Give the point of diversion: _____ $\frac{1}{4}$ _____ $\frac{1}{4}$ Section _____ Township _____ Range _____

Part C

TO BE FILED BY ALL WATER USERS IN ADDITION TO PART A OR PART B

9. Source of Water: _____
Name of stream or lake from which water is originally diverted
10. Water is obtained by: (Check one) Gravity _____ Pumping _____ Other _____
11. What is the greatest number of acres you have irrigated? _____ Date _____
12. How many acres did you irrigate in 19 _____? (Crop and pasture) _____
13. State the total number of additional acres that could be irrigated by increasing the water supply, land leveling, etc. _____ This land is under what ditch? _____
14. How many acres of seeped land do you have which could be drained and put into production? _____
15. What is the condition of your irrigation system? _____
16. Is your water supply adequate? Yes _____ No _____ Explain _____
17. REMARKS: _____

Over


NOTE: The foregoing questions apply only to irrigated land shown on this plat.

DESCRIPTION AND MAP OF FARM

18. Legal Description of this Farm.....

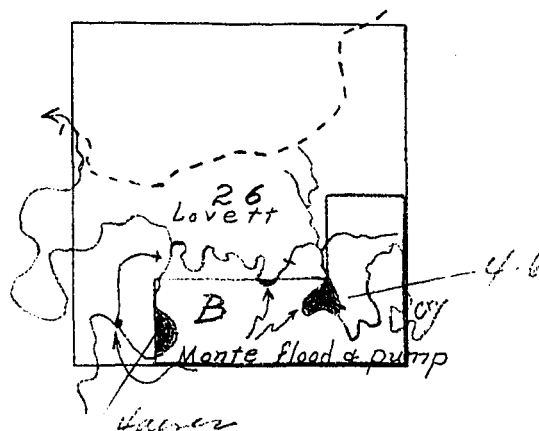


IRRIGATED LAND



NON-IRRIGATED LAND

North

**East**

South

Ownership covers
only irrigated land,
all ownership for
dry land not shown.

19. If the above land is irrigated from more than one ditch please give the acreage under each ditch in 19A and indicate the location of the land irrigated from each on the above map.

19A. Ditch: _____ Acres: _____

Ditch: 4th St. E. Ditch Acres: 1.00

Information supplied by:

Name _____ Address _____ Date _____

REMARKS:

If you cannot answer all of the questions on this form answer as many as you can and return the form to us as soon as possible.

STATE ENGINEER'S OFFICE
WATER RESOURCES SURVEYCOUNTY CusterFILE NO. 43-T-5N-R-49EOwner Reid, 511 Address Red Wing, Minn.

AAA Owner Address

Operator Monte, Glenn Address Broadus Stage, Miles City

New Owner Address

New Operator Address

Assessment Record NoneAssessed Acreage 0Legal Description of This Farm E²SE⁴, SW⁴SE⁴, SE⁴SW⁴, Sec. 26; T. 5N-R. 49ETotal Acres in Farm 1Code Number 26BPhoto No. Ma 17-100

AAA Contract No.

AAA Total Cropland Acreage

App. No. 835

Decree No.

Land is located in

Twp. 5N Rge. 49E Twp. Rge.

Twp. Rge. Twp. Rge.

Filed in Twp. 5N Rge. 49E

Remarks

Tongue River BasinOwnership covers
only irrigated land.
All ownership for
dry land not shown.

STATE ENGINEERS OFFICE
Water Resources Survey
Notice of Appropriation

835

1. County.....Custer..... Book.....F..... Page.....19..... Record.....W.R.
2. Name of Appropriator.....Nic. W. Monte..... Address.....Miles City, Montana
3. Date Appropriated.....Oct. 9, 1914..... Date Filed.....Nov. 10, 1914
Amount Appropriated, Miners Inches.....200 or....., Cubic Feet per second.....5
4. Name of Stream.....Haystack Butte Coulee..... Tributary.....Pumpkin Creek Basin
5. Point of Diversion.....About 556 yds. west and 30 yds. south of the SW corner of
.....
Sec.....26..... Twp.....5N..... Rge.....45E..... Bank of Stream.....Either
.....and about 30 yds. south of the northern boundary line of Sec. 34 in said Twp. & Rge.
.....
6. Purpose.....For irrigation, reclaiming land and domestic purposes.
7. Description of System.....A dam of sufficient size and capacity to maintain and hold the
storm and flood waters of said coulee, and thence by means of ditches and laterals
of sufficient size and capacity to carry and conduct said water over and upon said
lands.
8. Land Description of Intended Place of Use.....
NW $\frac{1}{4}$ SE $\frac{1}{4}$ and NE $\frac{1}{4}$ Sec. 26-5N-49E, 480 acres, Nicholas W. Monte, Miles City, Montana
W $\frac{1}{4}$ SW $\frac{1}{4}$, NE $\frac{1}{4}$ SW $\frac{1}{4}$ Sec. " " " " "
All Sec. 23-5N-49E, 640 acres, Chas. L. Miller, Pittsburg, Pa.
All less State E $\frac{1}{2}$ N Sec. 27-5N-49E, 627.43 acres, Chas. L. Miller, 6420 Beacon St., Pitt.
9. Remarks (Pertaining to Use, etc.).....Said Haystack Butte Coulee is a dry coulee or creek,
.....a tributary of Pumpkin Creek.
.....
.....

Decree

10. Case No..... Date..... Amt. Decreed: M. I..... C. F. S.....
11. To Whom Decreed..... Address.....
12. Name of Ditch..... Maximum Capacity (C. F. S.).....
13. Date of Priority..... Purpose.....
14. Land Description of Place of Use as Decreed.....
.....
.....
.....
.....
15. Remarks (Present Use Status, etc.).....
.....
.....
.....

STATE ENGINEERS OFFICE
Water Resources Survey

Notice of Appropriation

- 1402
1. County..... Custer Book..... E Page..... 84 Record..... W.R.
2. Name of Appropriator..... Nicholas W. Monte Address..... Custer Co., Montana
June 15, 1917
3. Date Appropriated..... March 4, 1918 Date Filed..... March 8, 1918
- Amount Appropriated, Miners Inches..... 5000....., Cubic Feet per second..... 125
4. Name of Stream..... Pumpkin Creek Tributary..... Tongue River Basin.....
5. Point of Diversion..... Near the center of the SW $\frac{1}{4}$ of said Section
- Sec. 26 Twp. 5N. Rge. 49E. Bank of Stream..... West
6. Purpose..... For irrigation, watering stock, domestic and other purposes.
7. Description of System..... A portable pumping plant and by means of ditches which carries and
conducts said amount of water to and upon said lands.
8. Land Description of Intended Place of Use.....
WASH. Sec. 26-5N-49E, Nicholas W. Monte, Miles City
9. Remarks (Pertaining to Use, etc.)

Decree

10. Case No..... Date..... Amt. Decreed: M. I..... C. F. S.....
11. To Whom Decreed..... Address.....
12. Name of Ditch..... Maximum Capacity (C. F. S.).....
13. Date of Priority..... Purpose.....
14. Land Description of Place of Use as Decreed.....
15. Remarks (Present Use Status, etc.)

STATE ENGINEERS' OFFICE
Water Resources Survey

Notice of Appropriation

1. County.....Guster..... Book.....G..... Page.....82..... Record.....W.R.....
2. Name of Appropriator.....M.E. Hatch..... Address.....Miles City, Montana.....
3. Date Appropriated.....May 29, 1905..... Date Filed.....May 29, 1905.....
- Amount Appropriated, Miners Inches.....200....., Cubic Feet per second.....
4. Name of Stream.....Second Creek..... Tributary..... Basin.....
5. Point of Diversion.....
- Sec..... Twp..... Rge..... Bank of Stream..... South.....
6. Purpose.....For irrigation and other purposes.....
7. Description of System.....A flume, said flume 10 inches X 20 inches in size, which carries and conducts said 200 inches of water from said creek, from which said flume diverts the water from a point upon its south bank and runs thence southwesterly over and upon said land (or mining claim).....
8. Land Description of Intended Place of Use.....
 NE 1/4 SW 1/4, NE 1/4 SW 1/4, NE 1/4 SW 1/4 Sec. 26-5N-40W, 160 acres, Nick W. Monte, Miles City.....
9. Remarks (Pertaining to Use, etc.).....

Decree

10. Case No..... Date..... Amt. Decreed: M. I..... C. F. S.....
11. To Whom Decreed..... Address.....
12. Name of Ditch..... Maximum Capacity (C. F. S.).....
13. Date of Priority..... Purpose.....
14. Land Description of Place of Use as Decreed.....
15. Remarks (Present Use Status, etc.).....



NOTICE
These forms are the
property of the State
of Montana and must
be returned.

STATE OF MONTANA
STATE ENGINEERS OFFICE
Water Resources Survey

Code No. 4B-5A
County Ouster
T. 5N R. 49E

Name of Land Owner John Paulis Address Miller City, Mont.
Name of Operator _____ Address _____

Part A

TO BE FILED BY THOSE OBTAINING IRRIGATION WATER FROM
A DITCH COMPANY OR IRRIGATION DISTRICT

1. Water is delivered by: _____
Name of Ditch, Ditch Company or District Supplying Water
2. State the number of acres you irrigate under this system _____ Shares you hold _____
3. If you obtain water from more than one Company, give the number of shares, acres irrigated and the name of the Company under "Remarks." If you obtain water from a Ditch Company and also have a private system fill in both Part A and Part B.

Part B

TO BE FILED BY THOSE WHO HAVE A PRIVATE DITCH, PUMP OR IRRIGATION SYSTEM
or those who have a private water right under a Ditch Company

4. In what year was this land first irrigated? Date see attached filing
5. Give the name of the original appropriator (first user): _____
6. Give the date appropriated _____ Amount filed on: Miners Inches _____ C. F. S. _____
7. State the total number of acres irrigated under this system: _____
8. Give the point of diversion: _____ $\frac{1}{4}$ _____ $\frac{1}{4}$ Section _____ Township _____ Range _____

Part C

TO BE FILED BY ALL WATER USERS IN ADDITION TO PART A OR PART B

9. Source of Water: Johnson Creek
Name of stream or lake from which water is originally diverted
10. Water is obtained by: (Check one) Gravity ☒ Pumping _____ Other Hand
11. What is the greatest number of acres you have irrigated? 68.00 Date 11-1-00
12. How many acres did you irrigate in 1947 (Crop and pasture) 68.00 11-1-00
13. State the total number of additional acres that could be irrigated by increasing the water supply, land leveling, etc. 0 This land is under what ditch? 0
14. How many acres of seeped land do you have which could be drained and put into production? 0
15. What is the condition of your irrigation system? Fair
16. Is your water supply adequate? Yes _____ No ☒ Explain I have no
17. REMARKS: _____

Over _____

NOTE: The foregoing questions apply only to irrigated land shown on this plat.


DESCRIPTION AND MAP OF FARM

18. Legal Description of this Farm

See attached U R - 2



IRRIGATED LAND

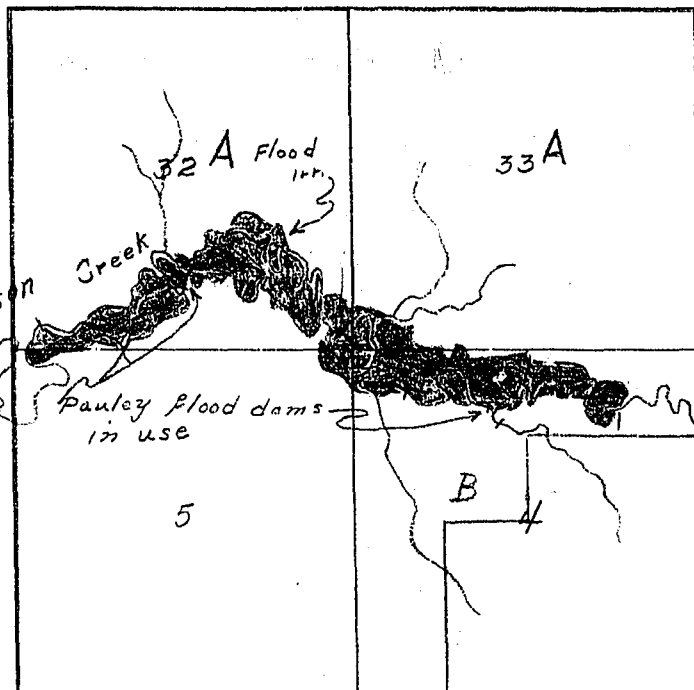


NON-IRRIGATED LAND

North

West

East



South

Ownership shown
only irrigated land.
All ownership for
dry land not shown.

19. If the above land is irrigated from more than one ditch please give the acreage under each ditch in 19A and indicate the location of the land irrigated from each on the above map.

19A. Ditch:

Johnson Creek Flood

Acres:

68.00

Ditch:

Acres:

Information supplied by:

Name

Field Survey

Address

Date

7/22/47

REMARKS:

*Johnson & Paulay
Information from John Paulay*

If you cannot answer all of the questions on this form answer as many as you can and return the form to us as soon as possible.

STATE ENGINEER'S OFFICE
WATER RESOURCES SURVEY

COUNTY Custer

FILE NO. 43-T.5N-R.49E

Owner Pauley, John Address Miles City, Montana

AAA Owner Address

Operator " " Address " " "

New Owner Address

New Operator Address

Assessment Record None

Assessed Acreage 0

Legal Description of This Farm NW⁴, N²NE⁴, W²SW⁴, Sec. 4; all of Sec. 5;

T. 5N-R. 49E

Total Acres in Farm ✓

Code Number AB, 5A

Photo No. Ma 17-102; Ma 12-52

AAA Contract No.

AAA Total Cropland Acreage

App. No. 947-948-949-951-2190

Decree No.

Land is located in

Twp. 5N Rge. 22E Twp. 6N Rge. 49E

Twp. 6N Rge. 49E Twp. Rge.

Filed in Twp. 5N Rge. 49E

Remarks

Tongue River Basin

Ownership covers
only irrigated land.
All ownership for
dry land not shown.

STATE ENGINEERS OFFICE
Water Resources Survey
Notice of Appropriation

1. County Custer Book E Page 38 Record W.R.
2. Name of Appropriator Adolph F. Loesch Address Miles City, Montana
3. Date Appropriated July 25, 1910 Date Filed Aug. 27, 1910
- Amount Appropriated, Miners Inches 200.00, Cubic Feet per second 1.21
4. Name of Stream Johnson Creek Tributary Basin
5. Point of Diversion About 19 chains NW 1/4 of NE corner

Sec. 4 Twp. 5N Rge. 49E Bank of Stream Both

6. Purpose For irrigation, watering stock and other purposes.
7. Description of System Dam and ditch. Said ditch is 30" X 60" in size, which carries and conducts said 500 in. of water from said creek and runs thence in a westerly direction and thence over and upon said land (or mining claim)
8. Land Description of Intended Place of Use
Lots 1,2,3,4 Sec. 4-5N-49E, 160.40 acres, L. L. Calloway, Helena, Montana

9. Remarks (Pertaining to Use, etc.)

Decree

10. Case No. Date Amt. Decreed: M. I. C. F. S.
11. To Whom Decreed Address
12. Name of Ditch Maximum Capacity (C. F. S.)
13. Date of Priority Purpose
14. Land Description of Place of Use as Decreed
15. Remarks (Present Use Status, etc.)



NOTICE
These forms are the
property of the State
of Montana and must
be returned.

STATE OF MONTANA
STATE ENGINEERS OFFICE

Water Resources Survey

Code No. 26A

County Auster

T. 5N R. 50E

Name of Land Owner

Address

Name of Operator

Address

Part A

TO BE FILED BY THOSE OBTAINING IRRIGATION WATER FROM
A DITCH COMPANY OR IRRIGATION DISTRICT

1. Water is delivered by: _____
Name of Ditch, Ditch Company or District Supplying Water
2. State the number of acres you irrigate under this system _____ Shares you hold _____
3. If you obtain water from more than one Company, give the number of shares, acres irrigated and the name of the Company under "Remarks." If you obtain water from a Ditch Company and also have a private system fill in both Part A and Part B.

Part B

TO BE FILED BY THOSE WHO HAVE A PRIVATE DITCH, PUMP OR IRRIGATION SYSTEM
or those who have a private water right under a Ditch Company

4. In what year was this land first irrigated? Date See attached filings
5. Give the name of the original appropriator (first user): _____
6. Give the date appropriated _____ Amount filed on: Miners Inches _____ C. F. S. _____
7. State the total number of acres irrigated under this system: _____
8. Give the point of diversion: _____ $\frac{1}{4}$ _____ $\frac{1}{4}$ Section _____ Township _____ Range _____

Part C

TO BE FILED BY ALL WATER USERS IN ADDITION TO PART A OR PART B

9. Source of Water: Lorett Creek, Reservoir + Side Canals
Name of stream or lake from which water is originally diverted
10. Water is obtained by: (Check one) Gravity ☒ Pumping _____ Other Flood
11. What is the greatest number of acres you have irrigated? 59.0 Date _____
12. How many acres did you irrigate in 1947? (Crop and pasture) 59.0
13. State the total number of additional acres that could be irrigated by increasing the water supply, land leveling, etc. 0 This land is under what ditch? 0
14. How many acres of seeped land do you have which could be drained and put into production? 0
15. What is the condition of your irrigation system? Good
16. Is your water supply adequate? Yes _____ No ☒ Explain Flood in

17. REMARKS:

Flood water supplemented by
Reservoir system

Over


NOTE: The foregoing questions apply only to irrigated land shown on this plat.

DESCRIPTION AND MAP OF FARM

18. Legal Description of this Farm All sec 26



IRRIGATED LAND

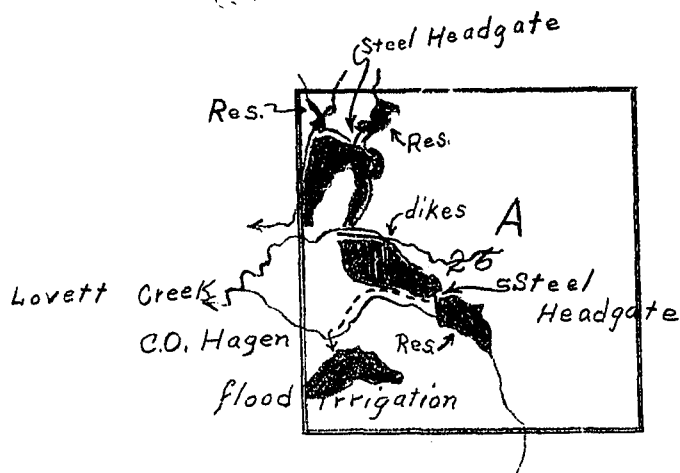


NON-IRRIGATED LAND

North

West

East



South

Showing only irrigated land.
All ownership for
by land not shown.

19. If the above land is irrigated from more than one ditch please give the acreage under each ditch in 19A and indicate the location of the land irrigated from each on the above map.

19A. Ditch: Lovett Creek, Res. + Side Canals Acres: 59.0

Ditch: _____ Acres: _____

Information supplied by:

Name Field Survey Address _____ Date 7/23/47

REMARKS: Johnson & J Paulist

If you cannot answer all of the questions on this form answer as many as you can and return the form to us as soon as possible.

STATE ENGINEER'S OFFICE
WATER RESOURCES SURVEYCOUNTY CusterFILE NO. 44-T-5N-R-50EOwner Hagen, Elsie & Charles Address Miles City, Montana

AAA Owner Address

Operator " " " Address " " "

New Owner Address

New Operator Address

Assessment Record NoneAssessed Acreage 0Legal Description of This Farm all of Sec. 26; T. 5N-R. 50ETotal Acres in Farm ✓Code Number 26APhoto No. 112-17-211

AAA Contract No.

AAA Total Cropland Acreage

App. No. 1038, 1622

Decree No.

Land is located in

Twp. 2N Rge. 50E Twp. Rge.

Twp. Rge. Twp. Rge.

Filed in Twp. 5N Rge. 50E

Remarks

Ownership covers
only irrigated land.
All ownership for
dry land not shown.

Tonque River Basin

STATE ENGINEERS OFFICE
Water Resources Survey

Notice of Appropriation

1. County Custer Book F Page 91 Record W.R.
2. Name of Appropriator Charles O. Hagen Address Custer Co., Montana
3. Date Appropriated Sept. 14, 1920 Date Filed Sept. 15, 1920
Amount Appropriated, Miners Inches 1000 or , Cubic Feet per second 25
4. Name of Stream Branch of Lovett Creek Tributary Basin
5. Point of Diversion S. 42° 47' E. 437 ft. from the NW corner of

Sec. 26 Twp. 5N. Rge. 5OE. Bank of Stream

6. Purpose For irrigation, watering stock, domestic and other purposes.
7. Description of System A dirt dam, a headgate and a ditch sufficient in size to carry and conduct said amount of water to and upon and over said lands.

8. Land Description of Intended Place of Use W. 1/2 Sec. 26-5N-5OE, 640 acres, Elsie & Chas. Hagen, Riverside, California

9. Remarks (Pertaining to Use, etc.)

Decree

10. Case No. Date Amt. Decreed: M. I. C. F. S.
11. To Whom Decreed Address
12. Name of Ditch Maximum Capacity (C. F. S.)
13. Date of Priority Purpose
14. Land Description of Place of Use as Decreed
15. Remarks (Present Use Status, etc.)

Form Ap. 1-10M 8-
and Elsie Hagen, his wife

STATE ENGINEERS OFFICE
Water Resources Survey

Notice of Appropriation

- 1622
1. County..... Custer..... Book..... F..... Page..... 113..... Record..... W.R.....
2. Name of Appropriator..... Charles O. Hagen, et ux..... Address..... Miles City, Montana.....
3. Date Appropriated..... April 25, 1927..... Date Filed..... April 28, 1927.....
- Amount Appropriated, Miners Inches..... 5000 or....., Cubic Feet per second..... 125.....
4. Name of Stream..... Second Creek and its branches..... Tributary..... Basin.....
5. Point of Diversion..... On the E.....
- Sec..... 26..... Twp..... 5N..... Rge..... 50E..... Bank of Stream.....
6. Purpose..... For irrigation, domestic and other purposes.....
7. Description of System..... A dam or dams which gathers and impounds the waters from said creek and its branches and which impounded water runs to, once over and upon said land.....
8. Land Description of Intended Place of Use.....
In Sec. 26-5N-50E, 640 acres, Elsie and Chas. Hager, 3643 Lime, Riverside, Cal.....
9. Remarks (Pertaining to Use, etc.)..... Chas. O Hagen and Elsie Hagen, his wife.....

Decree

10. Case No..... Date..... Amt. Decreed: M. I..... C. F. S.....
11. To Whom Decreed..... Address.....
12. Name of Ditch..... Maximum Capacity (C. F. S.).....
13. Date of Priority..... Purpose.....
14. Land Description of Place of Use as Decreed.....
15. Remarks (Present Use Status, etc.).....



NOTICE
These forms are the
property of the State
of Montana and must
be returned.

STATE OF MONTANA
STATE ENGINEERS OFFICE
Water Resources Survey

FORM WR-1-2M-12-47

Code No. 30B

County Custer

T. 5N R. 5E

Name of Land Owner Glenn W. Monte Address Beaumont, Texas

Name of Operator _____ Address _____

Part A

**TO BE FILED BY THOSE OBTAINING IRRIGATION WATER FROM
A DITCH COMPANY OR IRRIGATION DISTRICT**

1. Water is delivered by: _____ Name of Ditch, Ditch Company or District Supplying Water _____
2. State the number of acres you irrigate under this system _____ Shares you hold _____
3. If you obtain water from more than one Company, give the number of shares, acres irrigated and the name of the Company under "Remarks." If you obtain water from a Ditch Company and also have a private system fill in both Part A and Part B.

Part B

**TO BE FILED BY THOSE WHO HAVE A PRIVATE DITCH, PUMP OR IRRIGATION SYSTEM
or those who have a private water right under a Ditch Company**

4. In what year was this land first irrigated? Date No data
5. Give the name of the original appropriator (first user): _____
6. Give the date appropriated _____ Amount filed on: Miners Inches _____ C. F. S. _____
7. State the total number of acres irrigated under this system: _____
8. Give the point of diversion: _____ $\frac{1}{4}$ _____ $\frac{1}{4}$ Section _____ Township _____ Range _____

Part C

TO BE FILED BY ALL WATER USERS IN ADDITION TO PART A OR PART B

9. Source of Water: Lovett Creek
Name of stream or lake from which water is originally diverted _____
10. Water is obtained by: (Check one) Gravity ☒ Pumping _____ Other Flood
11. What is the greatest number of acres you have irrigated? 84.0 Date _____
12. How many acres did you irrigate in 1947? (Crop and pasture) 84.0
13. State the total number of additional acres that could be irrigated by increasing the water supply, land leveling, etc. 0 This land is under what ditch? 0
14. How many acres of seeped land do you have which could be drained and put into production? 0
15. What is the condition of your irrigation system? Fair
16. Is your water supply adequate? Yes _____ No ☒ Explain Flood In
17. REMARKS: _____

NOTE: The foregoing questions apply only to irrigated land shown on this plat.

DESCRIPTION AND MAP OF FARM

18. Legal Description of this Farm 8² 1/2², 1/2², Sec 30

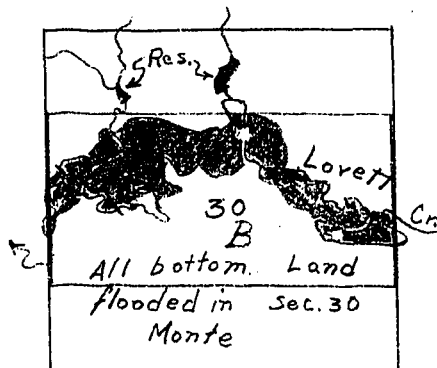


IRRIGATED LAND



NON-IRRIGATED LAND

North



West

East

South

Ownership shown
only irrigated land.
(a) Ownership for
dry land not shown.

19. If the above land is irrigated from more than one ditch please give the acreage under each ditch in 19A and indicate the location of the land irrigated from each on the above map.

19A. Ditch: Loret Creek Flood Acres: 84.0

Ditch: _____ Acres: _____

Information supplied by:

Name Loret to Address _____ Date 7/23/47

REMARKS: Johnson & J. Perkins

If you cannot answer all of the questions on this form answer as many as you can and return the form to us as soon as possible.

STATE ENGINEER'S OFFICE
WATER RESOURCES SURVEY

COUNTY Custer

FILE NO. 44-T-5N-R-50E

Owner Monte, Glenn W. Address Box 111

AAA Owner Address

Operator " " Address " "

New Owner Address

New Operator Address

Assessment Record None

Assessed Acreage 0

Legal Description of This Farm

Total Acres in Farm 1

Code Number 30B

Photo No. Ma-17-135

AAA Contract No.

AAA Total Cropland Acreage

App. No. No Record by Discript

Decree No.

Land is located in

Twp. 5N Rge. 50E Twp. 5N Rge. 12E

Twp. Rge. Twp. Rge.

Filed in Twp. 5N Rge. 50E

Remarks Glenn W. Monte

may lease part of

Sec. 30, from U.S.A.

Code No. (30A)

Tongue River Basin

Ownership covers
only irrigated land.
All ownership for
dry land not shown.



NOTICE
These forms are the
property of the State
of Montana and must
be returned.

STATE OF MONTANA
STATE ENGINEERS OFFICE
Water Resources Survey

Code No. 30A
County Custer
T. 5N R. 50E

Name of Land owner Glenn W. Monte Address Beebe Mont
Name of operator V. J. H. Address _____

Part A

**TO BE FILED BY THOSE OBTAINING IRRIGATION WATER FROM
A DITCH COMPANY OR IRRIGATION DISTRICT**

1. Water is delivered by: _____
Name of Ditch, Ditch Company or District Supplying Water _____
2. State the number of acres you irrigate under this system _____ Shares you hold _____
3. If you obtain water from more than one Company, give the number of shares, acres irrigated and the name of the Company under "Remarks." If you obtain water from a Ditch Company and also have a private system fill in both Part A and Part B.

Part B

**TO BE FILED BY THOSE WHO HAVE A PRIVATE DITCH, PUMP OR IRRIGATION SYSTEM
or those who have a private water right under a Ditch Company**

4. In what year was this land first irrigated? Date No date
5. Give the name of the original appropriator (first user): _____
6. Give the date appropriated _____ Amount filed on: Miners Inches _____ C. F. S. _____
7. State the total number of acres irrigated under this system: _____
8. Give the point of diversion: _____ $\frac{1}{4}$ _____ $\frac{1}{4}$ Section _____ Township _____ Range _____

Part C

TO BE FILED BY ALL WATER USERS IN ADDITION TO PART A OR PART B

9. Source of Water: Love it Creek
Name of stream or lake from which water is originally diverted _____
10. Water is obtained by: (Check one) Gravity ☒ Pumping _____ Other Flood
11. What is the greatest number of acres you have irrigated? 2.0 Date _____
12. How many acres did you irrigate in 1947? (Crop and pasture) 2.0
13. State the total number of additional acres that could be irrigated by increasing the water supply, land leveling, etc. 0 This land is under what ditch? 0
14. How many acres of seeped land do you have which could be drained and put into production? 0
15. What is the condition of your irrigation system? Flood damage
16. Is your water supply adequate? Yes _____ No ☒ Explain Flood damage
17. REMARKS: _____


Over

NOTE: The foregoing questions apply only to irrigated land shown on this plat.


DESCRIPTION AND MAP OF FARM

18. Legal Description of this Farm

N 2 N 2 Sec 30

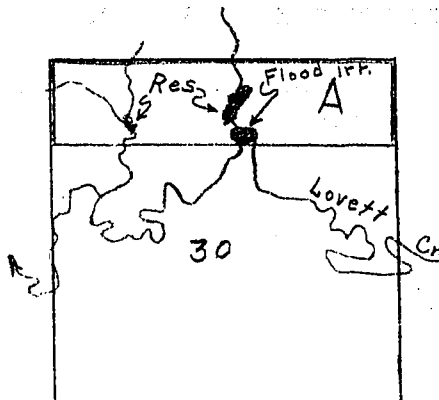


IRRIGATED LAND



NON-IRRIGATED LAND

North



West

East

South

Ownership covers
only irrigated land.
All ownership for
dry land not shown.

19. If the above land is irrigated from more than one ditch please give the acreage under each ditch in 19A and indicate the location of the land irrigated from each on the above map.

19A. Ditch: *Lovett Creek Flood Irr.* Acres: *2.0*

Ditch: _____ Acres: _____

Information supplied by:

Name *Glesson Monte* Address _____ Date *7/22/47*

REMARKS: *To Johnson & J. P. Pansier*

If you cannot answer all of the questions on this form answer as many as you can and return the form to us as soon as possible.

STATE ENGINEER'S OFFICE
WATER RESOURCES SURVEYCOUNTY CusterFILE NO. 44-T-5N-R-50EOWNER U.S.A Address Miles City, Montana

AAA Owner Address

Operator Mante, Glenn W.? Address Becke, Montana

New Owner Address

New Operator Address

Assessment Record NoneAssessed Acreage 0Legal Description of This Farm N²N² Sec 30; T.5N-R.50ETotal Acres in Farm ✓Code Number 30APhoto No. Ma-17-125

AAA Contract No.

AAA Total Cropland Acreage

App. No. No Record by Transcript

Decree No.

Land is located in

Twp. 5N Rge. 50E Twp. Rge.

Twp. Rge. Twp. Rge.

Filed in Twp. 5N Rge. 50ERemarks This land may notbe irrigated - only a smallamount shown on MapOwnership covers
only irrigated land,
All ownership for
dry land not shown.

Tongue River Basin

Miles City, Montana
C. Powell Stage
May, 4, 1948

M. H. J. Travels
Assistant State Engineer
P. O. Box 873
Billings, Montana

Dear Sir

Reference to your letter of April 14, 1948
inquiring about water rights on $S\frac{1}{2} N\frac{1}{2}, N\frac{1}{2} E\frac{1}{2}$
Sec. 30 $N\frac{1}{2} N\frac{1}{2}$ Sec 30, T. 5N., R. 50E. which is
located on Lovett Cr. commonly known as
Second Cr. Wish to state to my knowledge
there has been no water right filed for
that piece of land. We have acquired this
tract of land a few years back and we also hold
water rights for 200 inches of water from Second
Cr. The name of first user on said tract was
John Cannon, since 1907

Sincerely,
Glenn W. Monte

April 16, 1948

Mr. Glenn W. Monte
Beebe, Montana

Re: Flood Irrigation Lovett Creek

Dear Sir:

Custer

S¹/₄ Sec. 30, N¹/₂ Sec. 30, T. 5N., R. 50E.