PLAT 29

Basin Powder River
County Custer
Twp. 5N Rge. 53E

8JJ-15	6JJ-232		6JJ-332		
8JJ-14					
8JJ-13	6JJ-232	6JJ-333			
8JJ-12		6JJ-334			
8JJ-11	6JJ-230	6JJ-335			
8JJ-10		6JJ-336			
8JJ-9	6JJ-229	6JJ-337			

FIELD WORK BY _____

CHECKED BY _____

OUT

PHOTO NO.	DATE	INITIALS


9-6-68
B-51
PAGE
29
T61-R63E
6 U 332
HOLE
CREEK

SWR
B-01
29
T54N-R53E

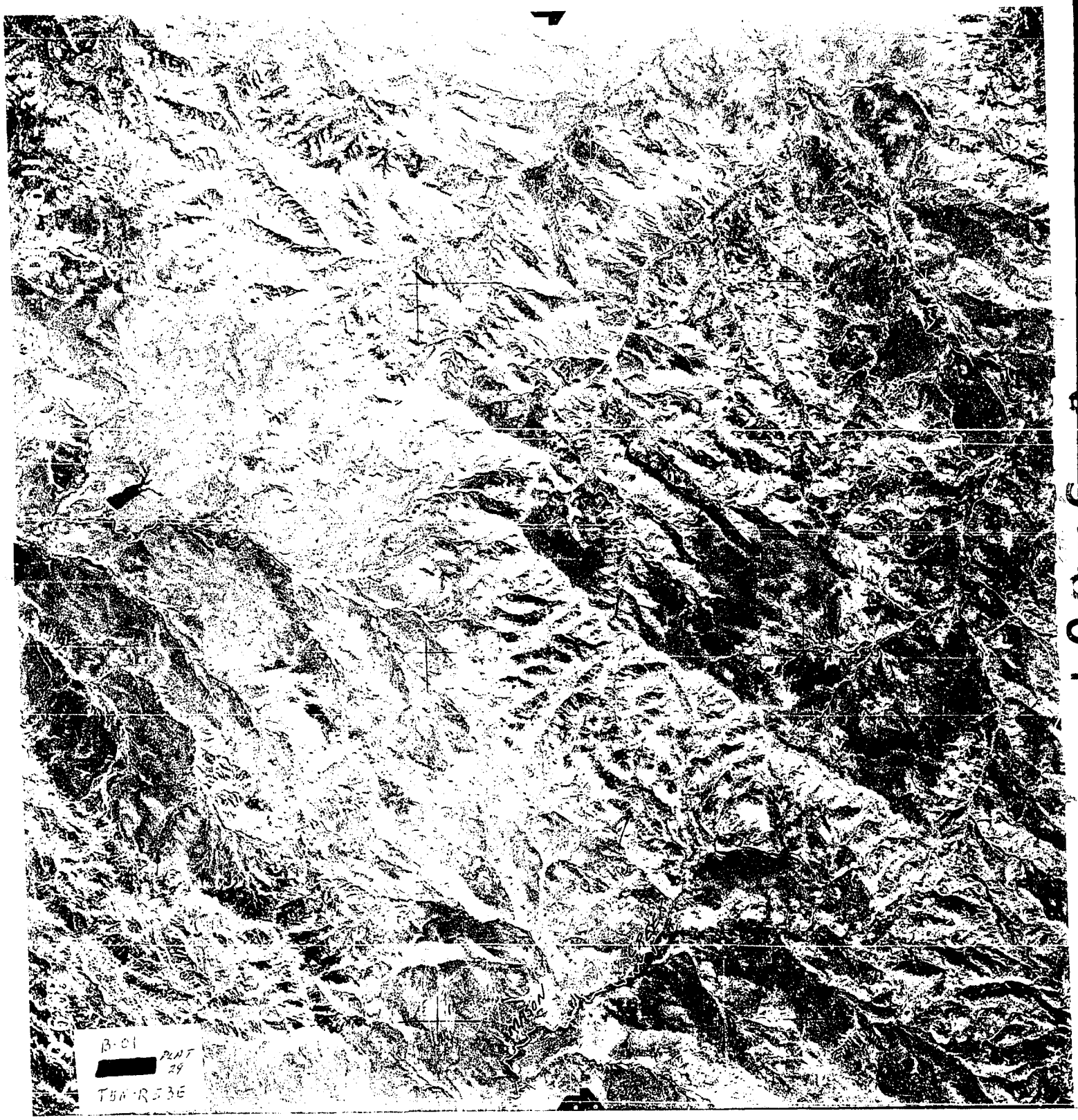
B-01
PLOT
29
T5N-R53E
WILSON


SWR
B-21
PLNT
29
T8N-R13E

B-01
PLAT
T6N-R33E
SWP
SWP

Sheep
B-01
PLAT
29


DEVILS HOLE CR.
MASON
B-21
PLAT 24
T5N-R53E

CREEK
SWR
MASON
B-C
PAT
29
T5N-R53E

SWR
B-01
FLIGHT
29
T6N-R53E

229
PART
T5N-R5E

13



9-9-68