W.P. 3116 A Study of Montana's Water Resources Form WR-4

No. _____ Record of a Farm under A.A.A. Program Having Irrigated Land

Sec 7-8-17.

A.A.A. Contract No. 333 County Custer Twp. 6 N Rng. 48 E

Name of Owner M. E. Tourtelotte Address Miles City

Name of Operator M. E. Tourtelotte Address " "

Total Number of Acres in Farm _____ Number of Acres Irrigated in 1940 46

Outline on the plat below in red pencil the boundaries of the farm unit. If possible, show in blue pencil the location of the irrigated land. The section number (s) should be clearly indicated. Obtain the legal description from county ownership records and correct boundaries if necessary.

Legal Description Frl Sec 4. & SE4. 76 ac in Sec 7-6-48

- See other side -



W.P. 3116
No. _____

A Study of Montana's Water Resources

Form WR-4

Record of a Farm under A.A.A. Program Having Irrigated Land

A.A.A. Contract No. 333 County Custer Twp. 6 N Rng. 48 E

Name of Owner M. E. Tomten Address Miles City

Name of Operator " " Address " "

Total Number of Acres in Farm 853 Number of Acres Irrigated in 1940 46

Outline on the plat below in red pencil the boundaries of the farm unit. If possible, show in blue pencil the location of the irrigated land. The section number (s) should be clearly indicated. Obtain the legal description from county ownership records and correct boundaries if necessary.

Legal Description



W.P. 3116 No._____

A Study of Montana's Water Resources

Form WR-4

Record of a Farm under A.A.A. Program Having Irrigated Land

A.A.A. Contract No. 1221 1222 County Custer Sec. 7 Twp. 6 N Rng. 48 E

Name of Owner Mary C. Hogg Address _____

Name of Operator Joe Ashley Address Miles City

Total Number of Acres in Farm? 268. Number of Acres Irrigated in 1940? 94

Outline on the plat below in red pencil the boundaries of the farm unit. If possible, show in blue pencil the location of the irrigated land. The section number (s) should be clearly indicated. Obtain the legal description from county ownership records and correct boundaries if necessary.

Legal Description Lots 1-2-3-E2 NE4 - NE4 SE4 = 268.20

T+Y 71.50

16.02
25.29
1.84
13.70
12.65
71.50

LC = 70
CB = 70
30 x 71.50

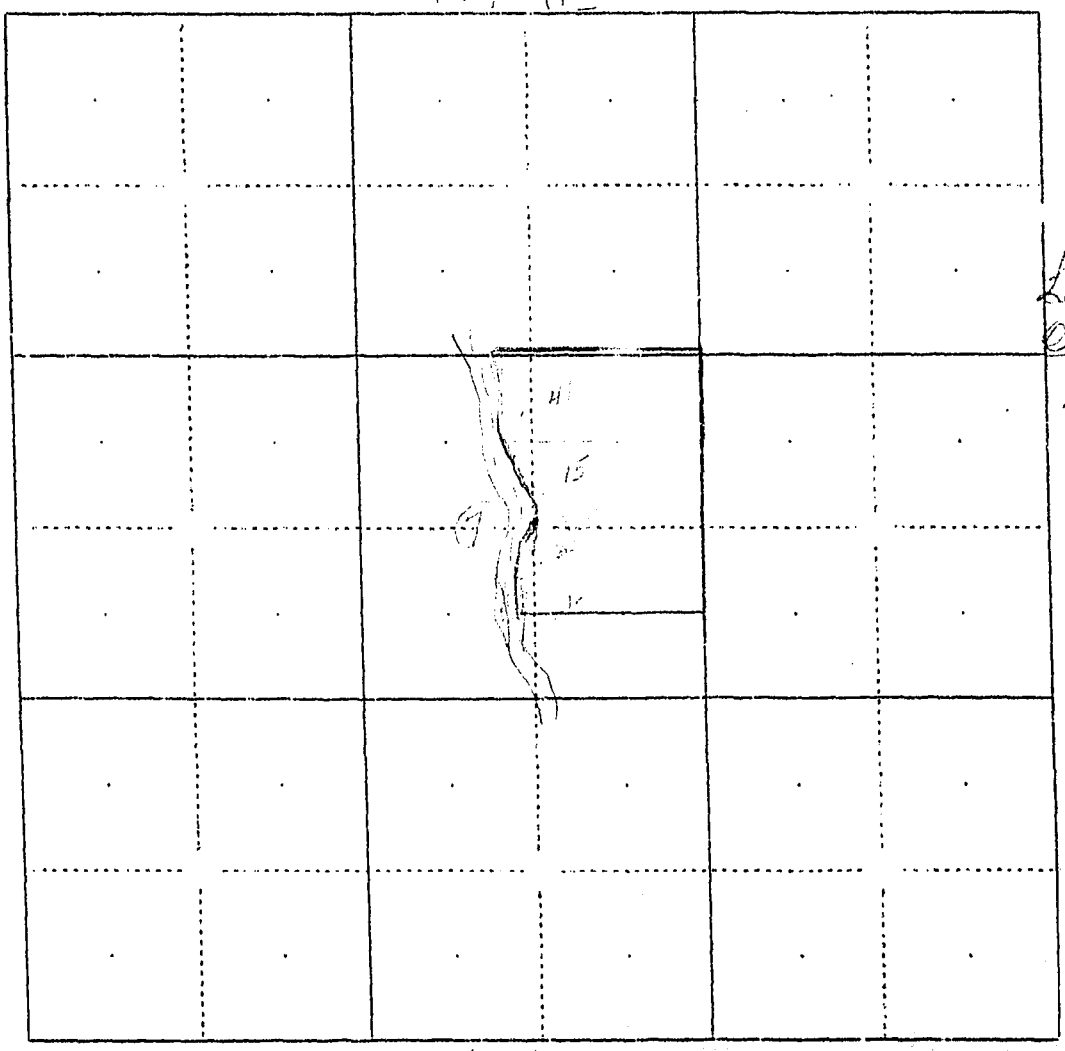

W.P. 3116
No. _____

A Study of Montana's Water Resources

Form WR-4

Record of a Farm under A.A.A. Program Having Irrigated Land

A.A.A. Contract No. 348 County Custer Twp. 6 N Rng. 48 E

(Hogg Estate)
Name of Owner Mary C. Hogg Address _____

Name of Operator Wm Bloom Address Miles City

Total Number of Acres in Farm 395 Number of Acres Irrigated in 1940 190

Outline on the plat below in red pencil the boundaries of the farm unit. If possible, show in blue pencil the location of the irrigated land. The section number (s) should be clearly indicated. Obtain the legal description from county ownership records and correct boundaries, if necessary.

Legal Description Lots 2,3,4,5 - S2 NE4 - SE4 = 395

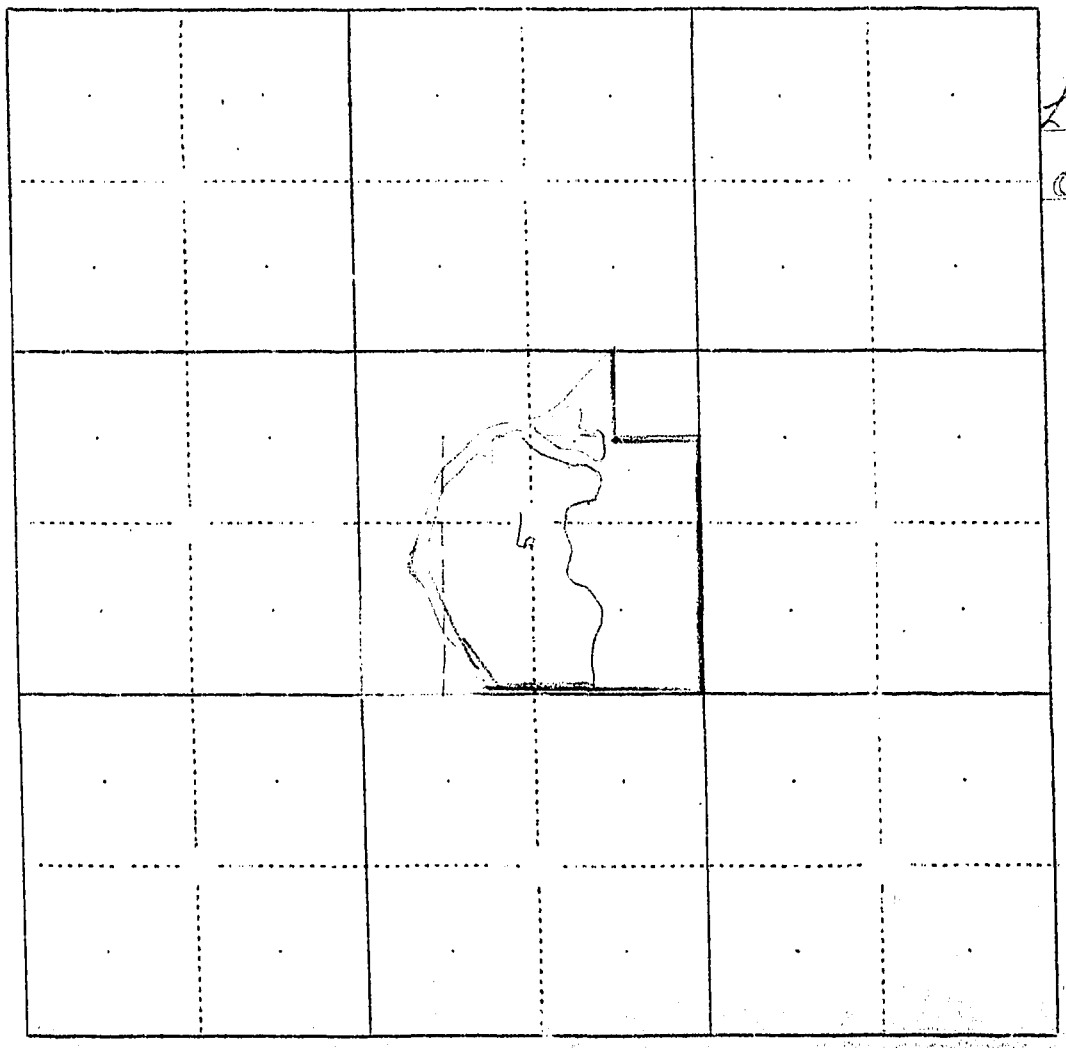

L.C. 194
OB

FORM SM-1

A STUDY OF MONTANA'S WATER RESOURCES

County Carter Source of Information Cl. Class. Book

1. Water User Hogg Estate Address

2. Stream Tongue River Tributary to Yellowstone Basin

3. Point of Diversion ¼ ¼ Section 6 Township 6 N. Range 48 E.

4. Description of System T. & G. dam + ditch

5. Type of Irrigation gravity

6. Original Appropriator Address

7. First Use: Year Acres Irrigated

8. Maximum Use: Year 1921 Acres Irrigated 193.63

9. Present Use: Year Acres Irrigated

10. Last Use: Year Why Abandoned

11. Condition of System

12. Land Description Lots 2-3-4-5-S2NE4. SE4. sec 6, T 6 N, R 48 E = 395 ac

Remarks:

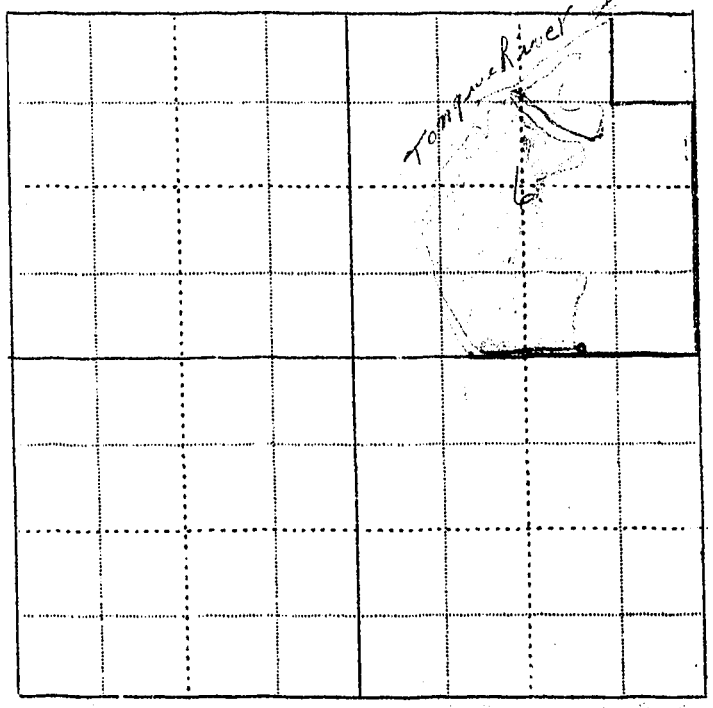

WITNESS J. Johnson Information by Classification Book

Place

W.P. 3116
No.

A Study of Montana's Water Resources

Form WR-4b

Record of a Farm under A.A.A. Program Having Irrigated Land

A.A.A. Contract No. _____ County Custer Co. Twp. 6 N Rng. 48 E

Name of Owner Geo. O. Hogg Address _____

Name of Operator _____ Address _____

Total Number of Acres in Farm _____ Number of Acres Irrigated in 1940 _____

Outline on the plat below in red pencil the boundaries of the farm unit. If possible, show in blue pencil the location of the irrigated land. The section number should be clearly indicated. Obtain the legal description from county ownership records and correct boundaries if necessary.

Legal Description Lots 1 & 2, E½ NE - NW¼ SE - 268

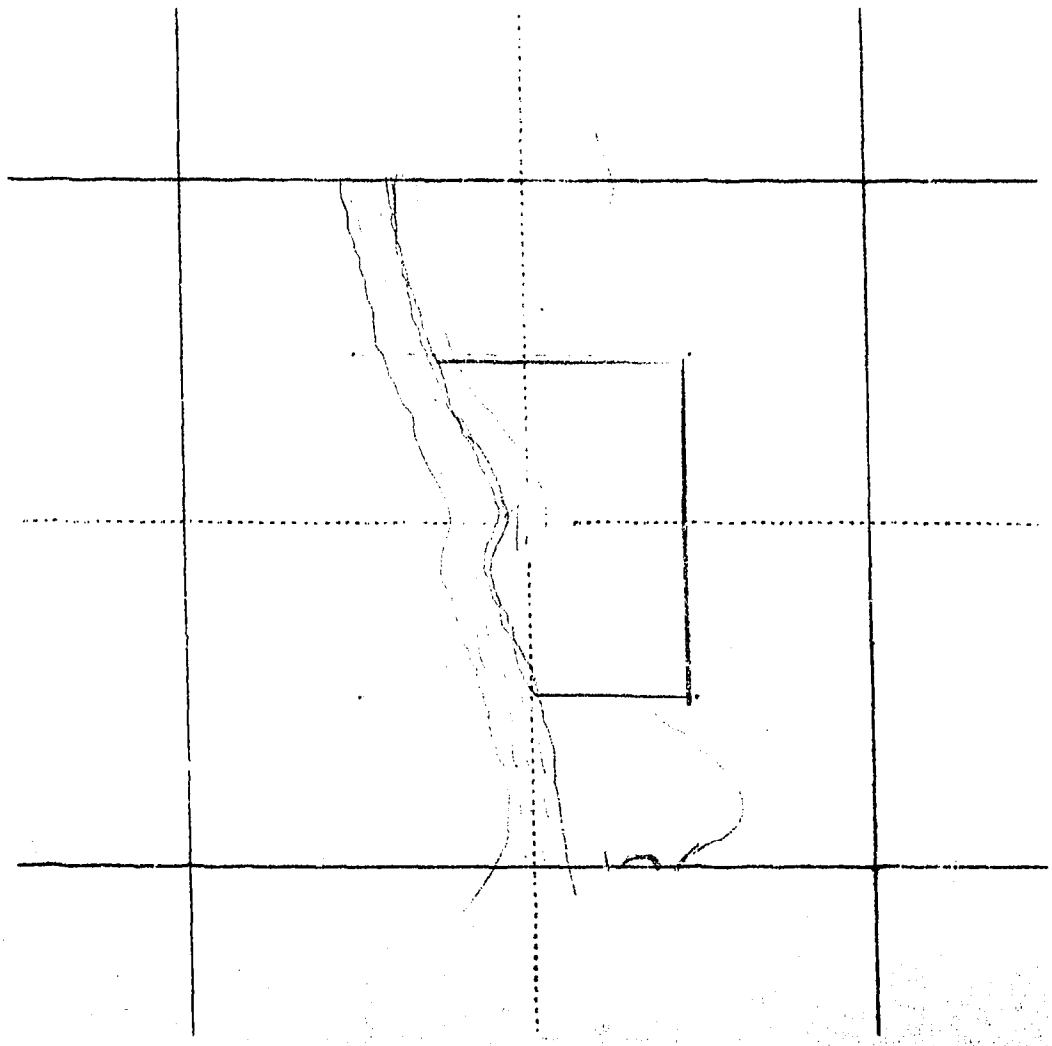

W.P. 3116
No.

A Study of Montana's Water Resources

Form WR-4b

Record of a Farm under A.A.A. Program Having Irrigated Land

A.A.A. Contract No. 1222 (1314) County Custer (71) Twp. 6 N Rng. 48 E

Name of Owner Mary C. Hogy Address

Name of Operator Joe Ashley Address Miles City

Total Number of Acres in Farm 268 (A.A.A.) Number of Acres Irrigated in 1940 94

Outline on the plat below in red pencil the boundaries of the farm unit. If possible, show in blue pencil the location of the irrigated land. The section number should be clearly indicated. Obtain the legal description from county ownership records and correct boundaries if necessary.

Legal Description Lots 1.2.3.6 E2 NW4 - NE4 SE4 - 268.20

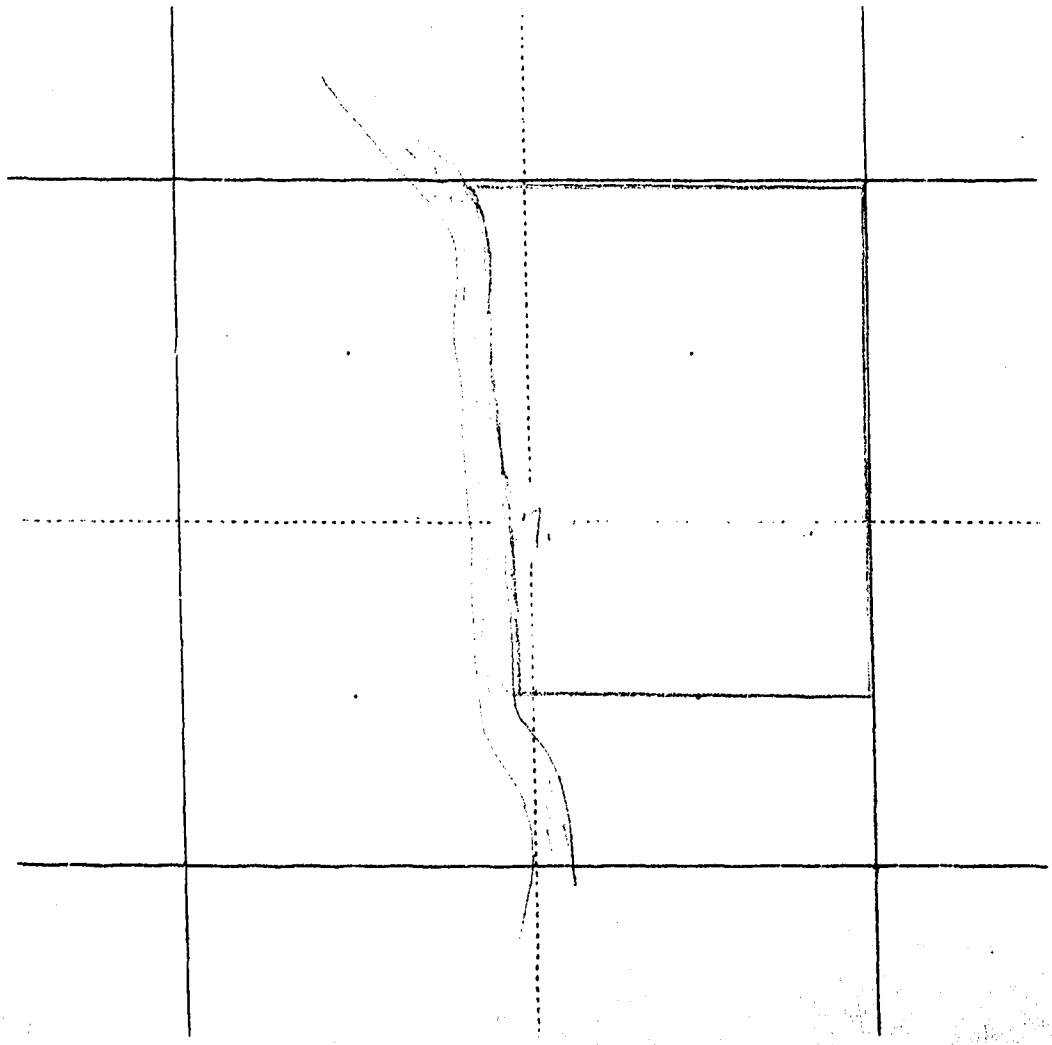

W.P. 3116 A Study of Montana's Water Resources Form WR-4

No. _____ Record of a Farm under A.A.A. Program Having Irrigated Land

72-58 1221 71

196 - A.A.A. Contract No. 1222 County Custer Twp. 6 N. Rng. 48 E.

268 - Name of Owner Mary A. Hess Address _____

Name of Operator Joe Ashley Address Miles City

Total Number of Acres in Farm 268 = Number of Acres Irrigated in 1940 94 = ?

Outline on the plat below in red pencil the boundaries of the farm unit. If possible, show in blue pencil the location of the irrigated land. The section number (s) should be clearly indicated. Obtain the legal description from county ownership records and correct boundaries if necessary.

Legal Description: W½ Irl N½ - Irl S½ - Irl S½ = 268 ac

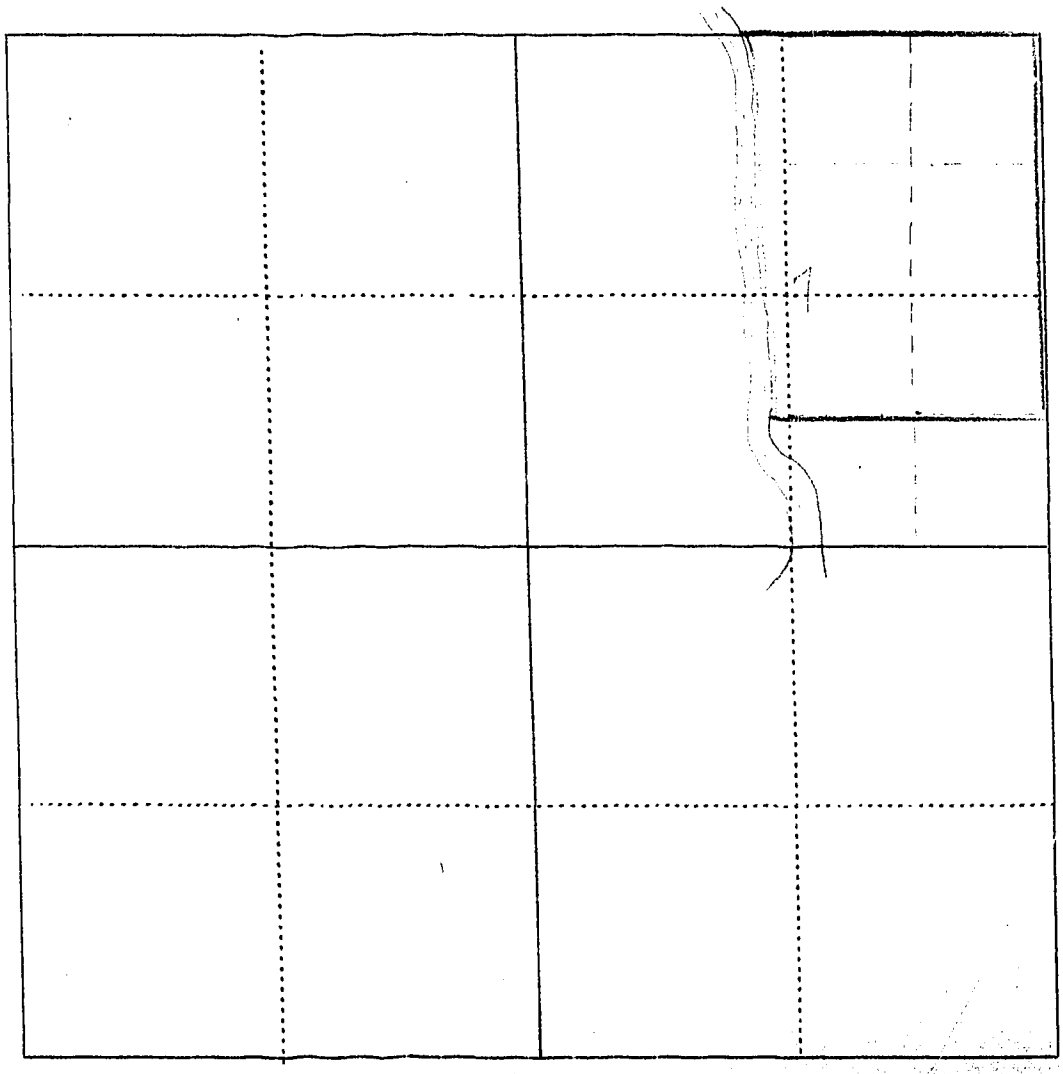

W.P. 3116 A Study of Montana's Water Resources Form WR-4

No._____ Record of a Farm under A.A.A. Program Having Irrigated Land

A.A.A. Contract No. 348 County Cascade Twp. 6 N. Rng. 4 E.

Name of Owner Lena Hogg "Est" Address

Name of Operator " Address

Total Number of Acres in Farm 395. Number of Acres Irrigated in 1940 190

Outline on the plat below in red pencil the boundaries of the farm unit. If possible, show in blue pencil the location of the irrigated land. The section number (s) should be clearly indicated. Obtain the legal description from county ownership records and correct boundaries if necessary.

Legal Description

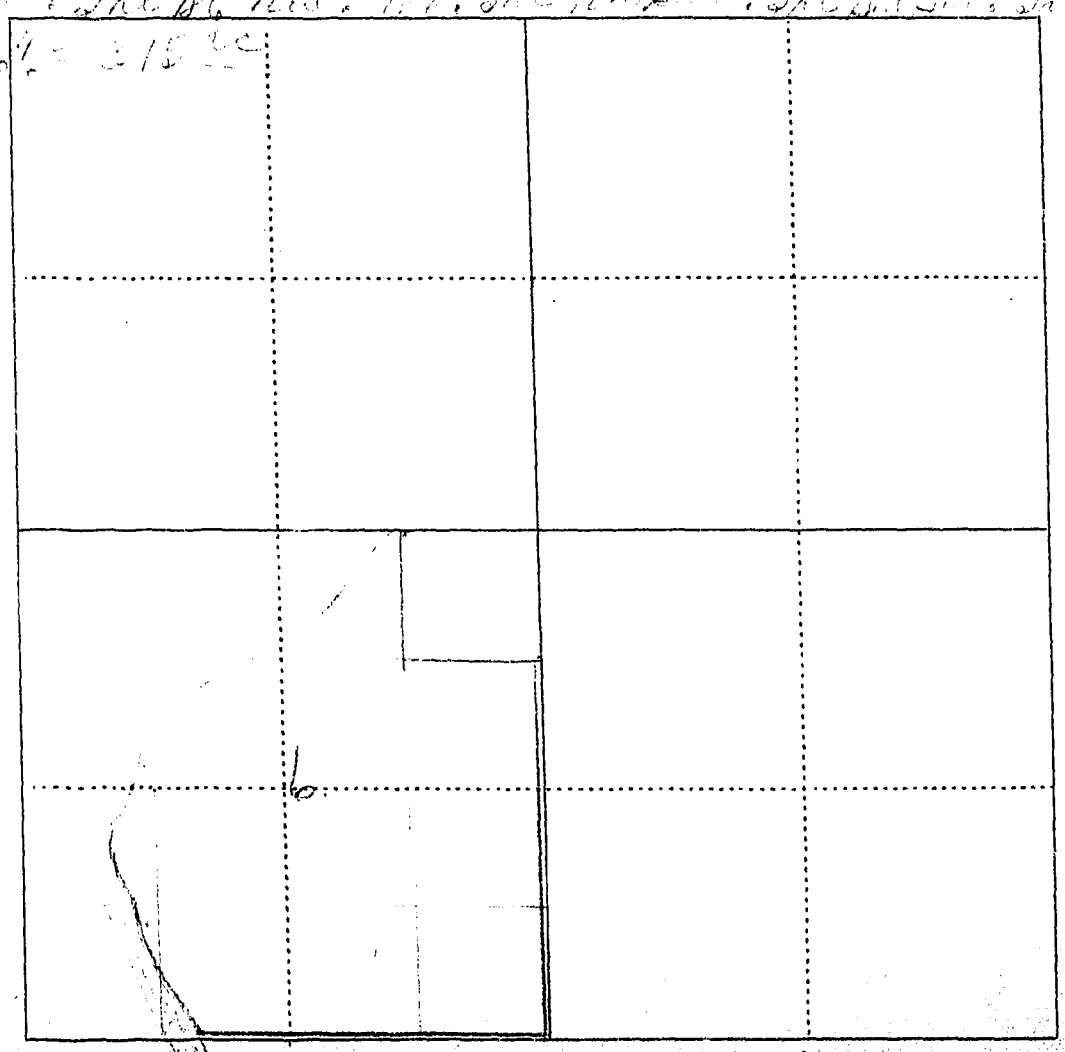

W.P. 3116
No.

A Study of Montana's Water Resources

Form WR-4b

Record of a Farm under A.A.A. Program Having Irrigated Land

A.A.A. Contract No. 348 County Custer Twp. 6 N Rng. 48 E

Name of Owner Mary E. Hoag Address

Name of Operator Wm Elliott Address Miles City

Total Number of Acres in Farm 395 Number of Acres Irrigated in 1940 190

Outline on the plat below in red pencil the boundaries of the farm unit. If possible, show in blue pencil the location of the irrigated land. The section number should be clearly indicated. Obtain the legal description from county ownership records and correct boundaries if necessary.

Legal Description Lots 2.3.4.5 - S2 W½ - SE¼ = 395.

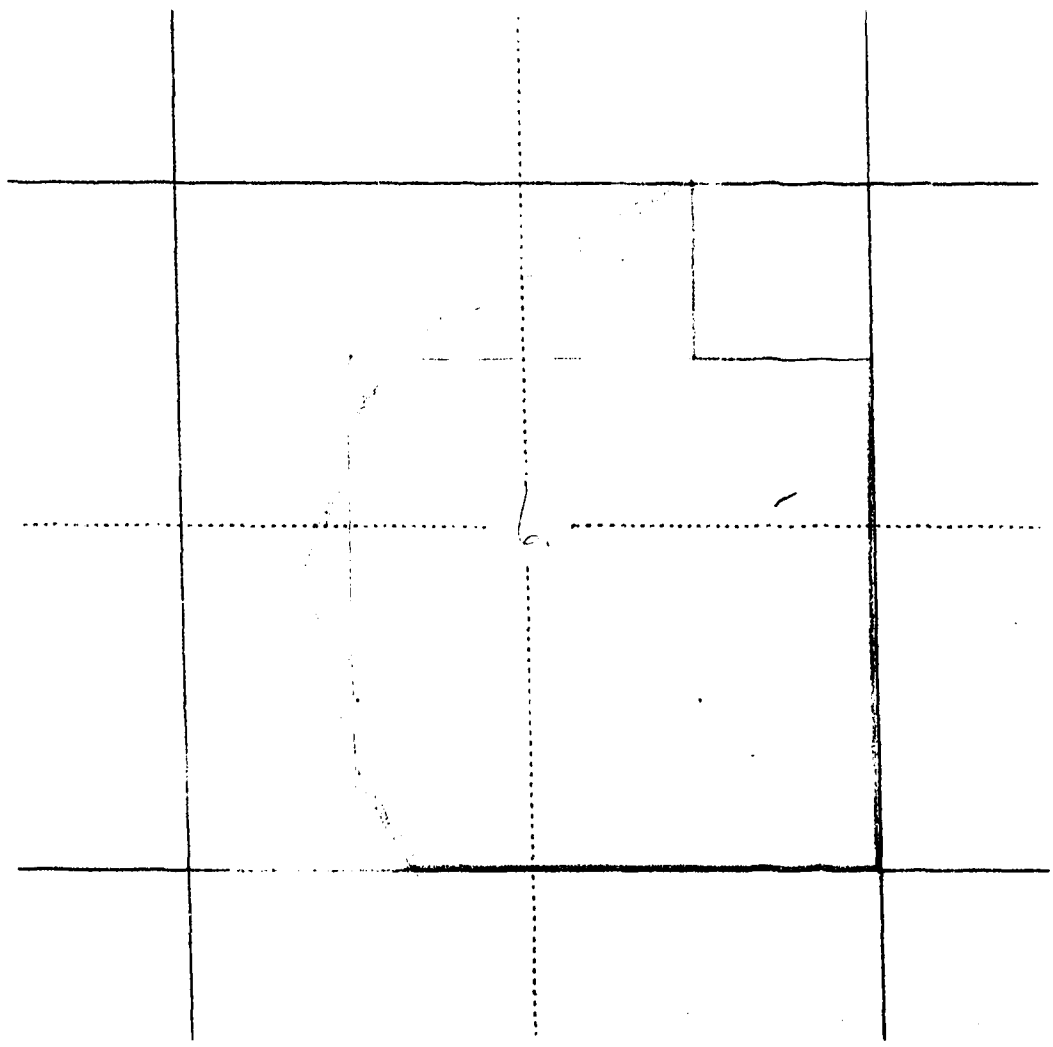

W.P. 3116
No.

A Study of Montana's Water Resources

Form WR-4b

Record of a Farm under A.A.A. Program Having Irrigated Land

A.A.A. Contract No. 1188-a County Custer Twp. 6 N Rng. 48 E

Name of Owner C. M. Miller Address Miles City

Name of Operator " " Address " "

Total Number of Acres in Farm 320 Number of Acres Irrigated in 1940 54

Outline on the plat below in red pencil the boundaries of the farm unit. If possible, show in blue pencil the location of the irrigated land. The section number should be clearly indicated. Obtain the legal description from county ownership records and correct boundaries if necessary.

Legal Description [illegible] 320 a

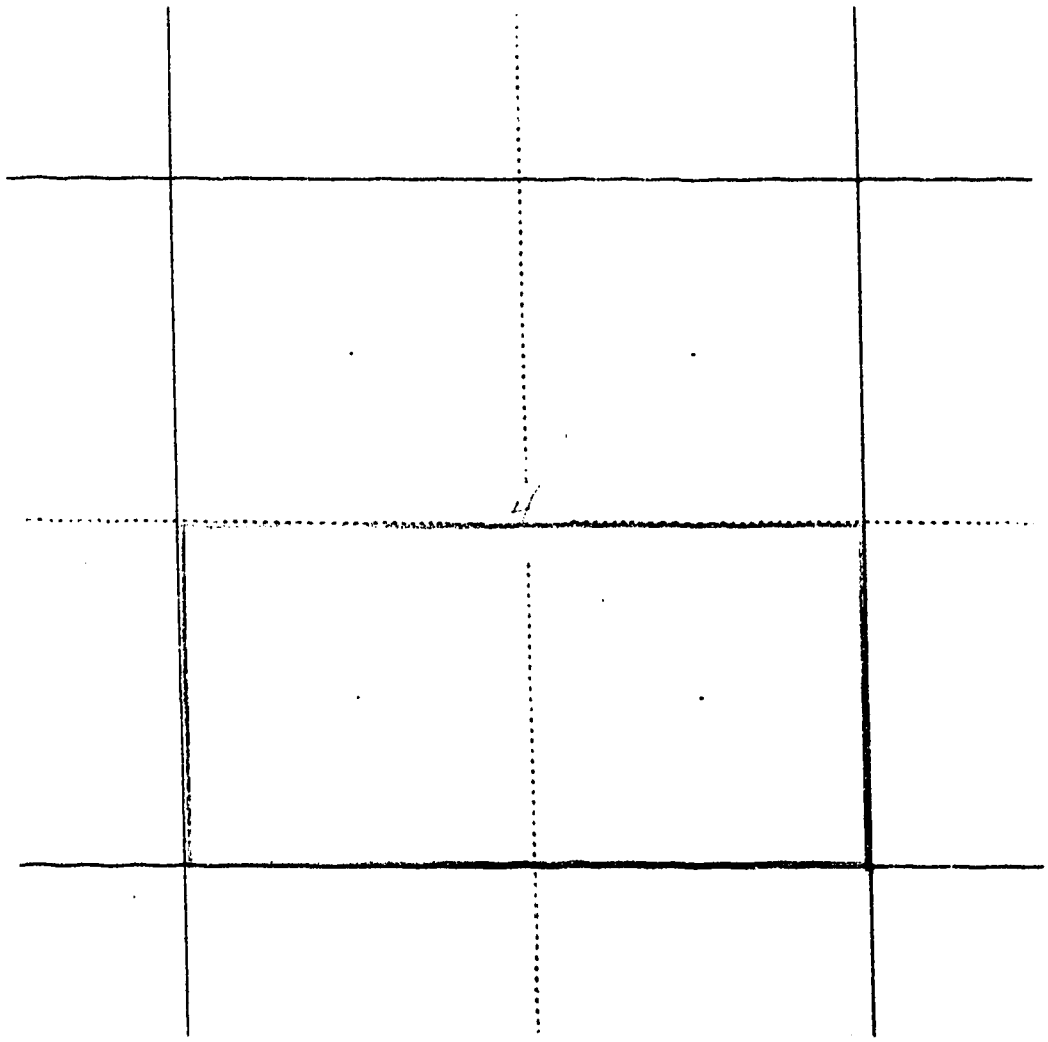

W.P. 3116 A Study of Montana's Water Resources Form WR-4

No._____ Record of a Farm under A.A.A. Program Having Irrigated Land

A.A.A. Contract No. [illegible] County [illegible] Twp. [illegible] Rng. [illegible]

Name of Owner [illegible] Address [illegible]

Name of Operator [illegible] Address [illegible]

Total Number of Acres in Farm [illegible] Number of Acres Irrigated in 1940 [illegible]

Outline on the plat below in red pencil the boundaries of the farm unit. If possible, show in blue pencil the location of the irrigated land. The section number (s) should be clearly indicated. Obtain the legal description from county ownership records and correct boundaries if necessary.

Legal Description [illegible]



Master Sheet C

FORM SM-1

A STUDY OF MONTANA'S WATER RESOURCES

County Custer Source of Information Land Class Books

1. Water User ✓ Address Miles City

2. Stream Tongue River Tributary to Yellowstone Basin

3. Point of Diversion ½ ¼ Section 7 Township 6 Range 48

4. Description of System J + H Ditch

5. Type of Irrigation Gravity

6. Original Appropriator Address

7. First Use: Year Acres Irrigated

8. Maximum Use: Year 1921 Acres Irrigated 110.20

9. Present Use: Year Acres Irrigated

10. Last Use: Year Why Abandoned

11. Condition of System

12. Land Description (illegible) sec 7, T 6, R 48

Remarks: Information Taken from the Legislative Office did not indicate whether or sports land outlined. [illegible] Lots 1 & 2 Sec 7 [illegible] W½ E½ Sec 7 70.94 ac and 40 ac Irrigated = Lots 1, 2, 3, E½ NE¼ NE¼ SE¼ - Sec 8 Hog 261.20 ac + 70 ac Irrigated

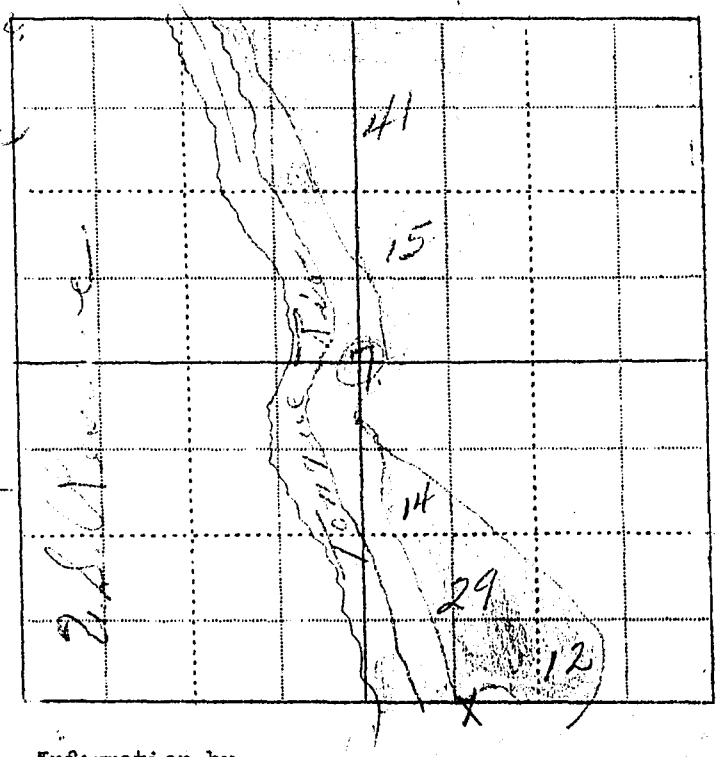

WITNESS [illegible] Information by

Place

W.P. 3116
No._____

A Study of Montana's Water Resources

Form WR-4b

Record of a Farm under A.A.A. Program Having Irrigated Land

A.A.A. Contract No. 1166 County Custer 29 Twp. 6 N Rng. 48 E

Name of Owner Hugh McGuire Address Miles City

Name of Operator " " Address " "

Total Number of Acres in Farm 190 1/2 Number of Acres Irrigated in 1940 114

Outline on the plat below in red pencil the boundaries of the farm unit. If possible, show in blue pencil the location of the irrigated land. The section number should be clearly indicated. Obtain the legal description from county ownership records and correct boundaries if necessary.

Legal Description Lots 4 Nw 1/4 - + Frl Sw 1/4 = 190.50

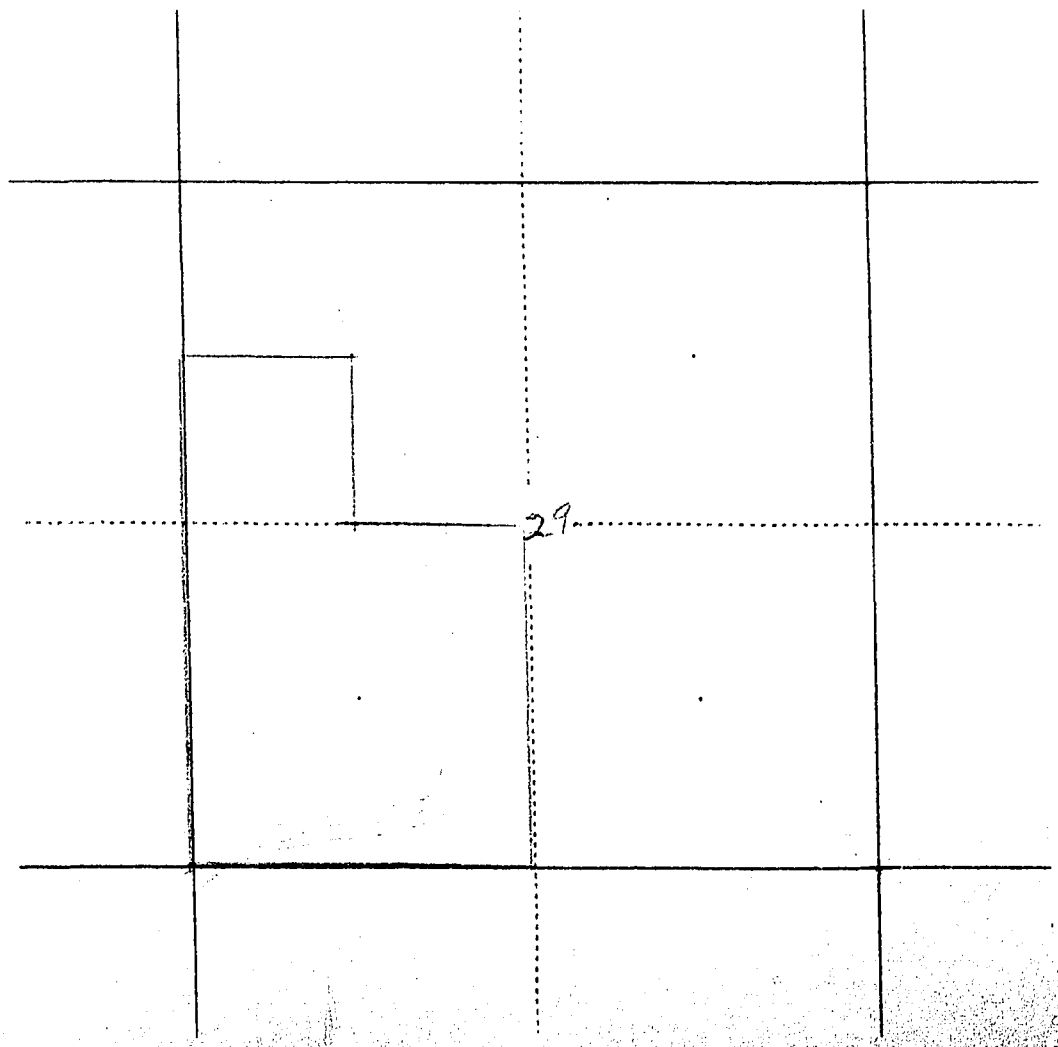

W.P. 3116 A Study of Montana's Water Resources Form WR-4

No._____ Record of a Farm under A.A.A. Program Having Irrigated Land

A.A.A. Contract No. 1166 County Powell Twp. 9 N. Rng. 4 W.

Name of Owner Hugh McGuire Address Helena Mont.

Name of Operator Hugh McGuire Address " "

Total Number of Acres in Farm 200 Number of Acres Irrigated in 1940 114

Outline on the plat below in red pencil the boundaries of the farm unit. If possible, show in blue pencil the location of the irrigated land. The section number (s) should be clearly indicated. Obtain the legal description from county ownership records and correct boundaries if necessary.

Legal Description A.A.A. Lots 1 & 2 Sec 4 -

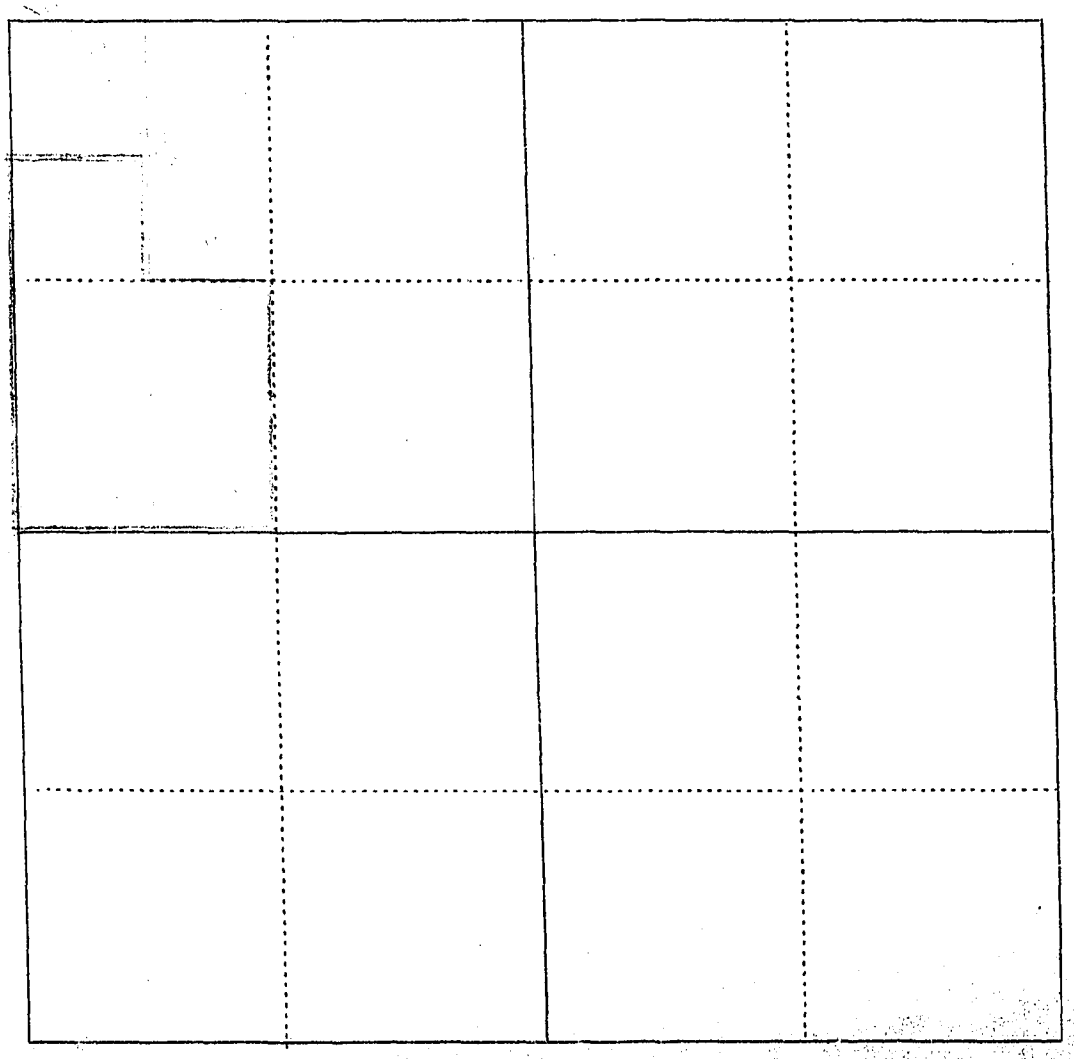

31-A
32-A

W.P. 3116 No. _____

A Study of Montana's Water Resources

Form WR-4

Record of a Farm under A.A.A. Program Having Irrigated Land

A.A.A. Contract No. 1190 County Custer Twp. 6N Rng. 48E

Name of Owner Eva Wolfsberg Address _____

Name of Operator " " Address _____

Total Number of Acres in Farm 785.04 Number of Acres Irrigated in 1940 Pa 8 250

Outline on the plat below in red pencil the boundaries of the farm unit. If possible, show in blue pencil the location of the irrigated land. The section number (s) should be clearly indicated. Obtain the legal description from county ownership records and correct boundaries if necessary.

Legal Description All Sec 31 ; W½ Sec 32 160

All shown 250 irrigated in 6-48, 5-48, 5-47



OB Wooring
LO " "

160
625.04
785.04

(May have private labels)

29-A

W.P. 3116
No. _____

A Study of Montana's Water Resources

Form WR-4

Record of a Farm under A.A.A. Program Having Irrigated Land

A.A.A. Contract No. 1116 County Custer 29 Twp. 6 N Rng. 48 E

Name of Owner Hugh McGuire Address Miles City

Name of Operator same Address " "

Total Number of Acres in Farm 200 Number of Acres Irrigated in 1940 114

Outline on the plat below in red pencil the boundaries of the farm unit. If possible, show in blue pencil the location of the irrigated land. The section number (s) should be clearly indicated. Obtain the legal description from county ownership records and correct boundaries if necessary.

Legal Description Sw4 Nw4 - Frl Sw4 = 190 50

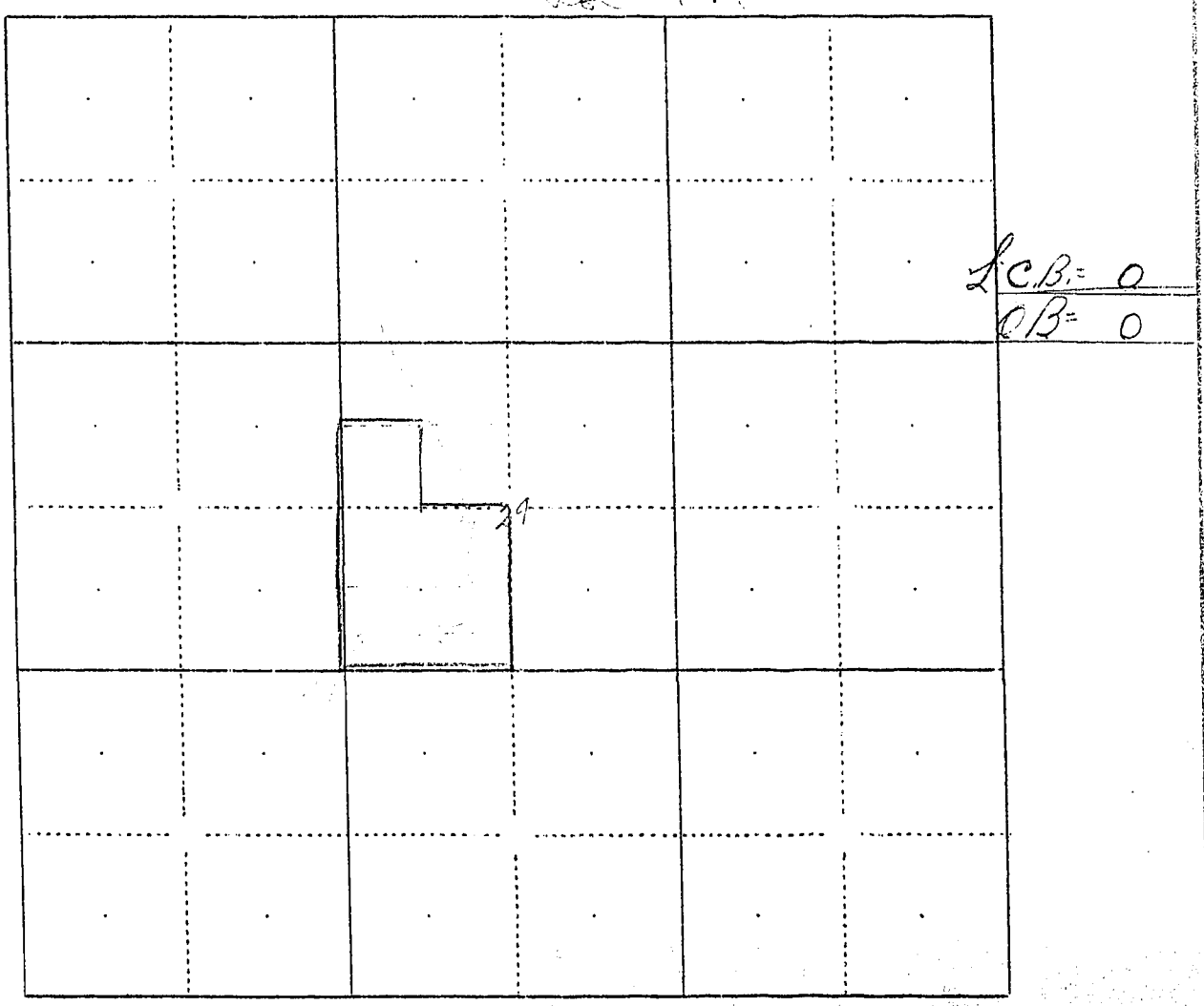

W.P. 3116 No. _____

A Study of Montana's Water Resources

Form WR-4

Record of a Farm under A.A.A. Program Having Irrigated Land

A.A.A. Contract No. 1184-A County Custer 4 Twp. 6 N Rng. 48 E

Name of Owner C. M. Miller Address Miles City

Name of Operator " Address " "

Total Number of Acres in Farm 320 Number of Acres Irrigated in 1940 ✓

Outline on the plat below in red pencil the boundaries of the farm unit. If possible, show in blue pencil the location of the irrigated land. The section number (s) should be clearly indicated. Obtain the legal description from county ownership records and correct boundaries if necessary.

Legal Description Lots 1 - 4 = 320



L.C. 0

CB = 0

W.P. 3116
No. _____

A Study of Montana's Water Resources

Form WR-4b

Record of a Farm under A.A.A. Program Having Irrigated Land

A.A.A. Contract No. 1246 County Custer 11 Twp. 6 N Rng. 48 E

Name of Owner E J Prahl Address Miles City

Name of Operator " " Address " "

Total Number of Acres in Farm 159 Number of Acres Irrigated in 1940 47

Outline on the plat below in red pencil the boundaries of the farm unit. If possible, show in blue pencil the location of the irrigated land. The section number should be clearly indicated. Obtain the legal description from county ownership records and correct boundaries if necessary.

Legal Description Lots 2-3-4 = 158.10

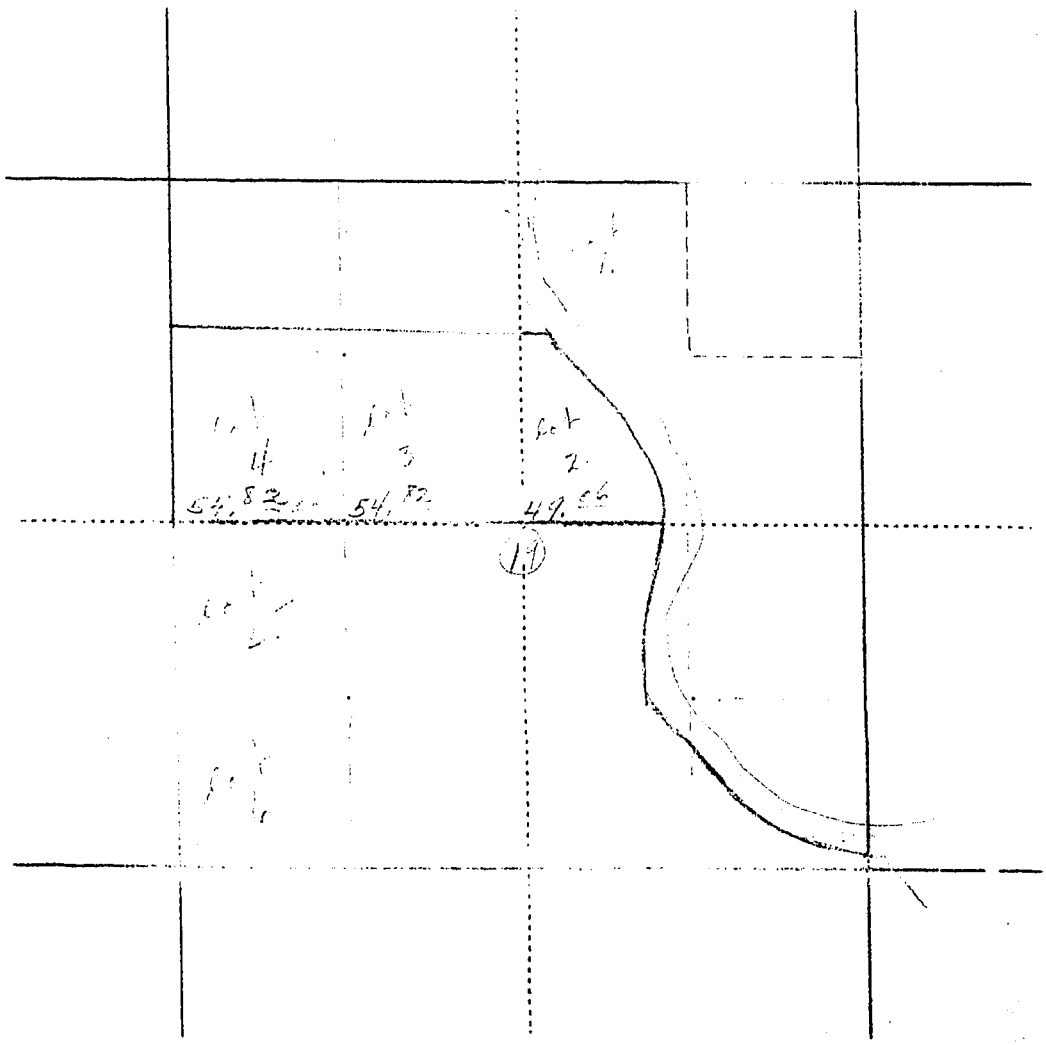

19-A

W.P. 3116 A Study of Montana's Water Resources Form WR-4

No._____ Record of a Farm under A.A.A. Program Having Irrigated Land

A.A.A. Contract No. 1246 County Custer Twp. 6 N Rng. 48 E

Name of Owner G. Trahl Address Miles City

Name of Operator " " Address " "

Total Number of Acres in Farm 159 Number of Acres Irrigated in 1940 47

Outline on the plat below in red pencil the boundaries of the farm unit. If possible, show in blue pencil the location of the irrigated land. The section number (s) should be clearly indicated. Obtain the legal description from county ownership records and correct boundaries if necessary.

Legal Description Fr. NW NE - Fr. NE NW - Fr. NW NW

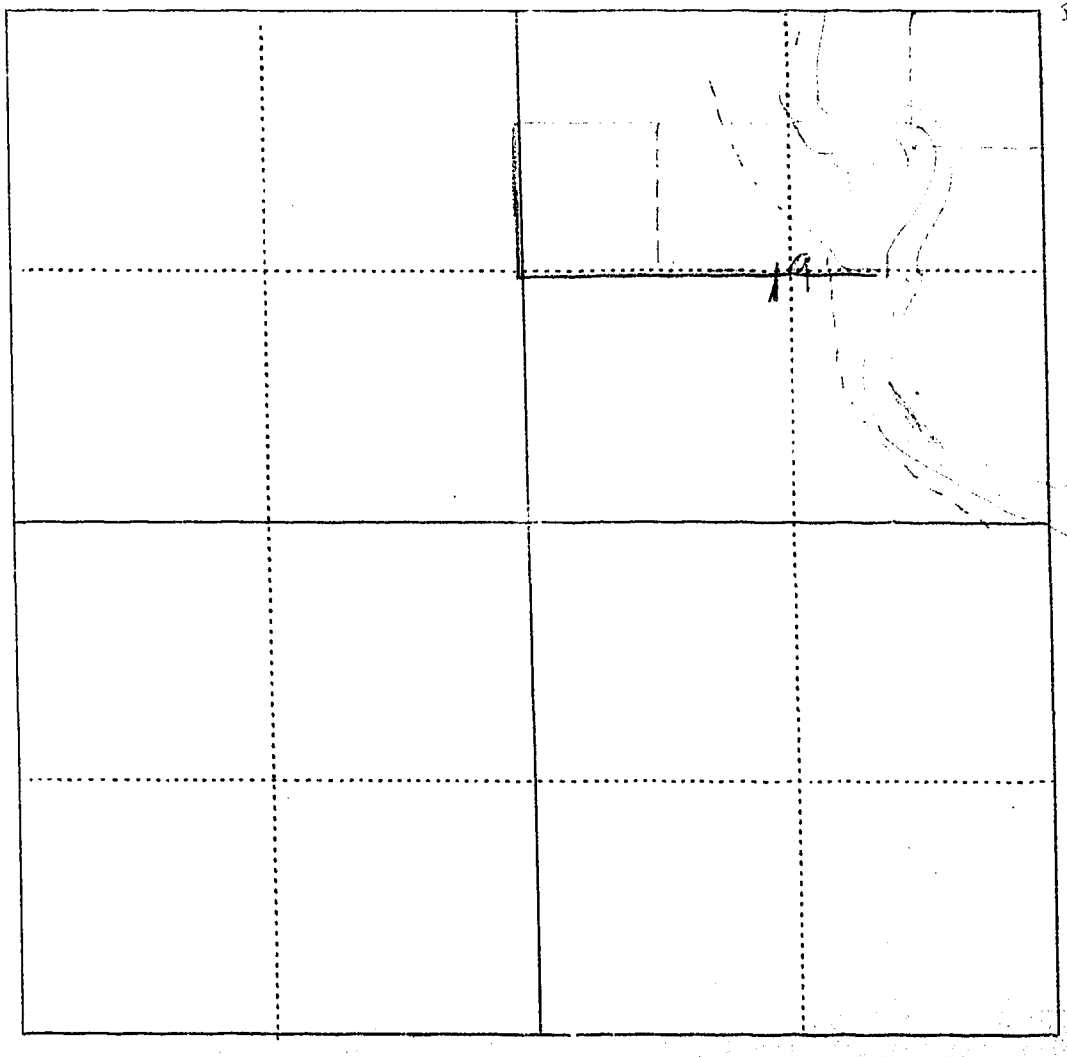

Private Pump
LC = 0
OB
Sm

Irrigated In part by Private Plant

W.P. 3116 A Study of Montana's Water Resources Form WR-4

No. _____ Record of a Farm under A.A.A. Program Having Irrigated Land
sec 19-20-29-30

A.A.A. Contract No. 1230 County [illegible] Twp. 6 N Rng. 28 E.

Name of Owner [illegible] Address [illegible]

Name of Operator " " Address " "

Total Number of Acres in Farm 1178 (In 1941 560) Number of Acres Irrigated in 1940 119 (In sec 19 - 116.- In sec 20 - 30.- 116.-)

Outline on the plat below in red pencil the boundaries of the farm unit. If possible, show in blue pencil the location of the irrigated land. The section number (s) should be clearly indicated. Obtain the legal description from county ownership records and correct boundaries if necessary.

In sec 19 - lots 1-5-6 - E2 NE4 - SE4 - E2 SW4 less Hwy = 414.57

Legal Description lots 2-3-4 = 158.70

In sec 20 - all less 5.67 Hwy - less 9.62 Hwy = 624.71

In sec 29 - W2 NW4 - SE4 NW4 - less 5.75 ac 114.25

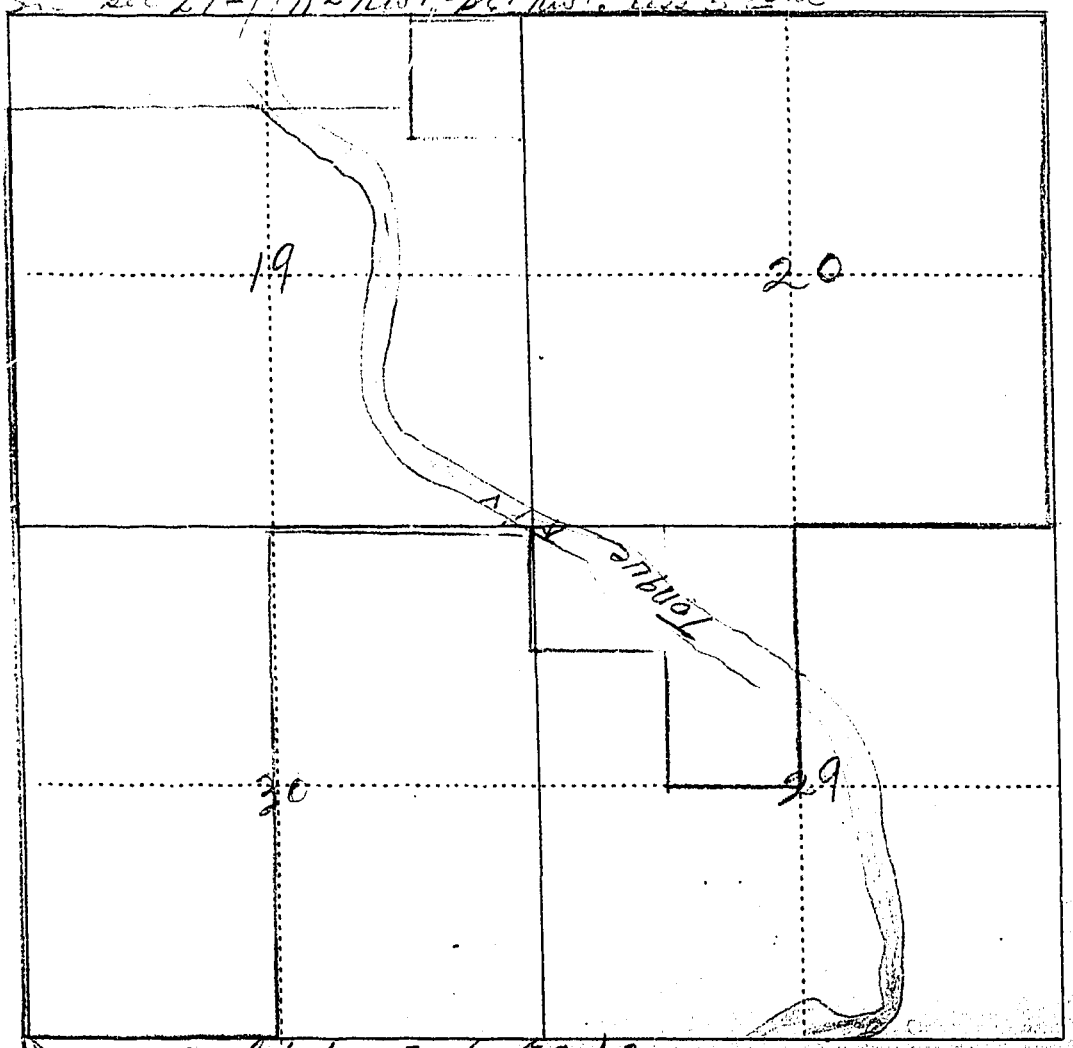

In sec 30 - lots 1-2-3-4 - E2 W2 = = 303.92

FORM SM-1a

STATE OF MONTANA WATER RESOURCES SURVEY

County_____ Date_____

Name of Water User_____ Address_____

1. Do you own this land? Yes____ No____ If not give the owner's name below:

   Owner's name_____ Address_____

2. Source of Water_____ Water delivered by_____

3. Give point of Diversion ____ ¼ ____ ¼ ____ Section_____ Township____ Range____

4. Water is obtained by: (Check one) Gravity_____ Pumping _____ Other_____

5. Who first used water on this land?_____ Address_____

6. In what year was this land first irrigated?_____ Approximate Acres_____

7. What is the greatest number of acres you have irrigated?_____ Date _____

8. Present Use: Year_____ Acres Irrigated_____

9. If this land is not irrigated now give date of last use_____

10. State the total number of acres that could be irrigated _____acres.

11. What is the condition of your irrigation system?_____

12. Land Description:_____, Twp._____ Range_____

Remarks:_____

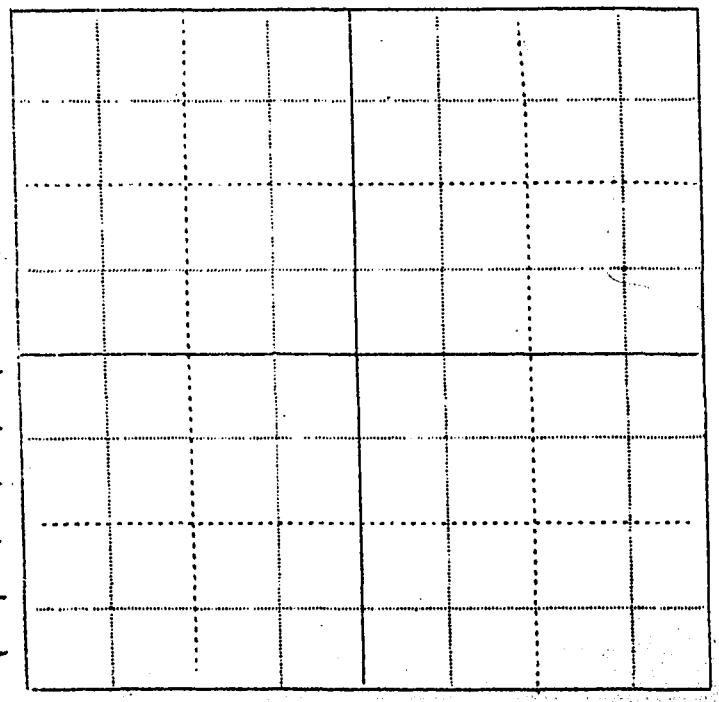

Information by_____ Place_____ Date_____

Form WR-6
W.P. 3116

County Cochise Sheet No. 1

Township 17 S Range 24 E of Sheets

Owner	Sec.	Source of Information: U.S.G.&R.	Aerial Survey	Ditch Co.	AAA	Land Class'n	Desert Claim	Owner	Other Inflv.	Total	Present: Type of Irriga t: Live Stream: Company	Live Stream: Private	Flo a: Artific.
Hopp	7-A	71.50	70	[illegible]	94	70							
Pauley J.	17-B	[illegible]	117	[illegible]	238	117							
"	12-A	117.[illegible]	"	117.[illegible]	"	"							
Miller Crit.	4-A		0		54	0		?					?
Hopp	6-A	12[illegible]	?	186	190	194							
Tomlinson M.E.	7-B	40.32	40	40	46	41							
Reid E.J.	19-A		?		87	?							
McGuire	21-A				114	0		?					
Reid Estate	19-B	178.80	96		117	116							
"	20-A	[illegible]	30		"	31							
"	29-A		0		"	0							
"	30-A		0		"	0							
Nutsberg	31-A		0		?	0							
"	32-A		0		?	0							
Totals													

FORM D-1 • GAZETTE 1664-2M-1-47

STATE OF MONTANA

STATE ENGINEER'S OFFICE

WATER RESOURCES SURVEY

16 Township 6 N Range 48 E County Custer

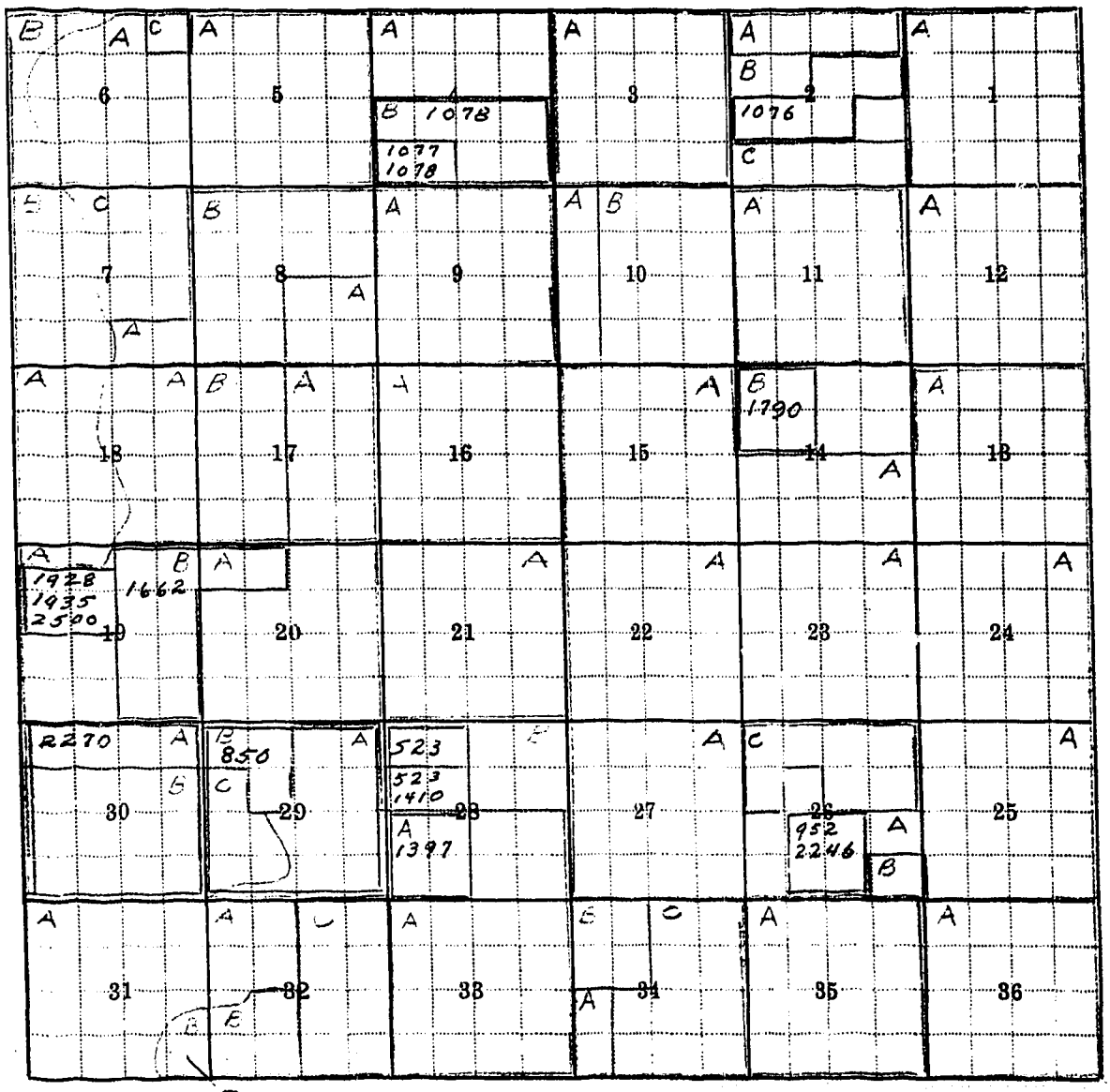

Check
Show Mr. Campbell

16

Township 6 N Range 48 E

Township 6 North Range 48 East County Custer

Parcel Number	Name of Owner	Address
2C-4A-6B-7B-18A-19A-26C-26B-34A	U. S. A.	
1A-3A-5A-6A-8A-9A-11A-13A-14A-15A-22A-23A-24A-25A-26A-27A		
	Henry and Esther I. Thomas,	Broadus Statge, Miles City, Montana
2A-7A-8B-17A-12A-14B	M. E. Tomten	Broadus Statge, Miles City
2B-	Letitia Steele	214 W. 42nd St., Tuscon, Arizona
4B-	C. M. Miller, c/O Cecil Harbaugh	Route 1, Box 83, Miles City
16A-32C-36A.	State of Montana	
6C-	Gertie Western	415 South Custer Ave., Miles City
10A-	Melvin M. Olbert	1113 North Terry St., Portland Ore.
10B-	Clarence E. Spicer	111 West Washington St. Room 320 Chicago, Ill.
19B-20A-29B-30A	E. J. Prahl	702 North Prairie Av., Miles City
29C-30B	Hugh McGuire	T. R. Stage, Miles City
31A-32A	Violet Diets c/O Eva Wolfsberg	T. R. Stage, Miles City
17B-18A- -29A-33A	John Pauley	T. R. Stage, Miles City
7C	Wright C. Hagman	T. R. Stage, Miles City
21A	N. P. Ry.	
28B-	E. H. Kuehmstad,	2701 Wilshire Blvd. Los Angeles, Cal.
~~31B~~, 32B	Raymond L. Stanley	416 South Montana Av., Miles City
34B	H. E. Herrick	1516 Pearl St., Miles City
35A	Charles L. Miller	6420 Beacon St. Pittsburg, Penn.
34C	John and Chas. Rogers	Broadus Stage, Miles City
31B	Campbell Ranch Co.	Miles City

(Township 6 North, Range 49 East)

Pauley, John

(Township 6 North, Range 51 East)

Digman, Emmett

Janutis, Joseph A.

Wiley, Charles Est.

Form WR 2—2M—1-47

Custer 6N-49

STATE ENGINEER'S OFFICE
WATER RESOURCES SURVEY

COUNTY Custer

FILE NO. 35A-T.6N-R.49E

Owner Pauley, John Address Miles City, Montana

AAA Owner Address

Operator " " Address " " "

New Owner Address

New Operator Address

Assessment Record None

Assessed Acreage 0

Legal Description of This Farm all of Sections 32 & 33; T.6N-R.49E

Total Acres in Farm ✓

Code Number 32A, 33A

Photo No. Ma 12-59; Ma 17-102

AAA Contract No.

AAA Total Cropland Acreage

App. No. 948, 949, 951, 2190

Decree No.

Land is located in

Twp. 6N Rge. 49E Twp. 5N Rge. 49E

Twp. 6N Rge. 48E Twp. Rge.

Filed in Twp. 5N Rge. 49E

Remarks

— See map —
Mapped in
5N 49E
John Pauley

101.00 Irrigated Acres
(Flood)

Ownership covers only irrigated land. All ownership for dry land not shown.

Tongue River Basin

FORM D-1 • GAZETTE 1664-2M-1-47

STATE OF MONTANA

STATE ENGINEER'S OFFICE

WATER RESOURCES SURVEY

Township 6N Range 49E County Custer

6	5	4	3	2	1
7	8	9	10	11	12
1788 1789 18 2344	17	16	15	14	13
19	20	21	22	23	24
30	29	28 Ownership covers only irrigated land. All ownership for dry land not shown.	27	26	25
31	951 948 949 2150 32 A 951	33 A	34	35	36

Township 6N Range 49E

Township 6N Range 49E County Custer

Parcel Number	Name of Owner	Address
32A,33A	Pauley, John	

Township 6 North Range 49 East Custer County

Index No.	Name of Appropriator	Stream	Date App.	Date Filed	M.I.
948	Adolph F. Loesch	Johnson Creek	7-25-10	8-27-10	500
949	Adolph F. Loesch	Johnson Creek	7-25-10	3-5-15	200
951	Herman Wyss	Johnson Creek	10-1-14	11-30-14	200
1788	Louis J. Berens	Squaw Creek	10-13-11	10-13-11	80
1789	J. H. Bohling, Jr.	Squaw Creek	6-18-10	6-18-10	1000
2190	Adolph Loesch	No Name Creek	7-25-10	8-27-10	500
2344	J. T. Huddleston	Dry Water Course	6-18-10	6-18-10	1000

Township 6 North Range 49 East Custer County

1 Form Ap. 1—10M 8

948

STATE ENGINEERS OFFICE
Water Resources Survey

Notice of Appropriation

1. County Custer Book E Page 39 Record W.R.

2. Name of Appropriator Adolph F. Loesch Address Miles City, Montana

3. Date Appropriated July 25, 1910 Date Filed Aug. 27, 1910

Amount Appropriated, Miners Inches 500 or, Cubic Feet per second 12½

4. Name of Stream North Tributary of Tributary Johnson Creek Basin

5. Point of Diversion About 20 chains NW of the NW corner of Section

Sec. 32 Twp. 6N. Rge. 49E. Bank of Stream East

6. Purpose For irrigation.

7. Description of System Dam and a ditch 60" X 30" in size, which carries and conducts said 500 inches of water from said creek thence runs in a southeasterly direction, thence over and upon said lands.

8. Land Description of Intended Place of Use
N½SE¼, N½SW¼ Sec. 32-6N-49E, 160 acres, L. L. Calloway, Helena, Montana

9. Remarks (Pertaining to Use, etc.)

Decree

10. Case No. Date Amt. Decreed: M. I. C. F. S.

11. To Whom Decreed Address

12. Name of Ditch Maximum Capacity (C. F. S.)

13. Date of Priority Purpose

14. Land Description of Place of Use as Decreed

15. Remarks (Present Use Status, etc.)

Form Ap. 1—10M

949

STATE ENGINEERS OFFICE
Water Resources Survey

Notice of Appropriation

1. County Custer Book E Page 398 Record W.R.
2. Name of Appropriator Adolph F. Loesch Address Miles City, Montana
3. Date Appropriated July 25, 1910 Date Filed March 5, 1915

   Amount Appropriated, Miners Inches 200, Cubic Feet per second
4. Name of Stream Johnson Creek (North Branch) Tributary Basin
5. Point of Diversion S 1° 34' E. of 1/4 Sec. corner on N. side of

   Sec. 34 Twp. 6N. Rge. 42E. Bank of Stream East
6. Purpose For irrigation, for watering stock, domestic and other purposes.
7. Description of System A dam and reservoir with a ditch 24 in. X 60 in. in size, which carries and conducts said amount of water from said creek and runs thence in a southerly direction, thence over and upon said land (or mining claim)
8. Land Description of Intended Place of Use
9. Remarks (Pertaining to Use, etc.)

Decree

10. Case No. Date Amt. Decreed: M. I. C. F. S.
11. To Whom Decreed Address
12. Name of Ditch Maximum Capacity (C. F. S.)
13. Date of Priority Purpose
14. Land Description of Place of Use as Decreed
15. Remarks (Present Use Status, etc.)

1 Form Ap. 1—10M 8

2511

STATE ENGINEERS OFFICE
Water Resources Survey

Notice of Appropriation

1. County Custer Book E Page 386 Record W.R.

2. Name of Appropriator Herman Wyss Address Miles City, Montana

3. Date Appropriated Oct. 1, 1914 Nov. 30, 1914 Date Filed Nov. 30, 1914

Amount Appropriated, Miners Inches 200, Cubic Feet per second

4. Name of Stream Johnson Creek Tributary Pumpkin Creek Basin

5. Point of Diversion About 600 ft. NW from the SE corner of

Sec. Twp. Rge. Bank of Stream South

6. Purpose For irrigation, watering stock, domestic and other purposes.

7. Description of System A dam with a ditch 60" X 18" in size, which carries and conducts said amount of water from said creek and runs thence in a westerly direction thence over and upon said land.

8. Land Description of Intended Place of Use (Deeded)
S½NW¼, S½SE¼ Sec. 32-6N-49E, 160 acres, To Custer County

9. Remarks (Pertaining to Use, etc.)

Decree

10. Case No. Date Amt. Decreed: M. I. C. F. S.

11. To Whom Decreed Address

12. Name of Ditch Maximum Capacity (C. F. S.)

13. Date of Priority Purpose

14. Land Description of Place of Use as Decreed

15. Remarks (Present Use Status, etc.)

STATE ENGINEERS OFFICE
Water Resources Survey

Notice of Appropriation

1. County Custer Book E Page 36 Record W.R.

2. Name of Appropriator Adolph F. Loesch Address Miles City, Montana.

3. Date Appropriated July 25, 1910 Date Filed Aug. 27, 1910

Amount Appropriated, Miners Inches 500 or , Cubic Feet per second 12½

4. Name of Stream Unnamed Creek Tributary Johnson Creek Basin

5. Point of Diversion About 60 chains east of the NE corner of Section

Sec. 32 Twp. 6N. Rge. 49E. Bank of Stream West

6. Purpose For irrigation.

7. Description of System Dam and a ditch 60" X 30" in size, which carries and conducts said 500" of water from said creek and runs thence over and upon said lands.

8. Land Description of Intended Place of Use
N½SE¼, N½SW¼ Sec. 32-6N-49E, 160 acres, L. L. Calloway, Trustee, Helena, Montana

9. Remarks (Pertaining to Use, etc.)

Decree

10. Case No. Date Amt. Decreed: M. I. C. F. S.

11. To Whom Decreed Address

12. Name of Ditch Maximum Capacity (C. F. S.)

13. Date of Priority Purpose

14. Land Description of Place of Use as Decreed

15. Remarks (Present Use Status, etc.)