NOTICE
These forms are the property of the State of Montana and must be returned.

# STATE OF MONTANA
## STATE ENGINEERS OFFICE
## Water Resources Survey

26 Code No. 4A, 5A, 6A, 7A, 8A, 18A

County Custer

T. 7N. R. 47E.

Livestock

Name of Land Owner U.S. Range & Exp. Station Address Miles City, Mont.

Name of Operator _____ Address _____

R. P.

## Part A

**TO BE FILED BY THOSE OBTAINING IRRIGATION WATER FROM A DITCH COMPANY OR IRRIGATION DISTRICT**

1. Water is delivered by: _____
   Name of Ditch, Ditch Company or District Supplying Water
2. State the number of acres you irrigate under this system _____ Shares you hold _____
3. If you obtain water from more than one Company, give the number of shares, acres irrigated and the name of the Company under **"Remarks."** If you obtain water from a Ditch Company and also have a private system fill in both Part A and Part B.

## Part B

**TO BE FILED BY THOSE WHO HAVE A PRIVATE DITCH, PUMP OR IRRIGATION SYSTEM**
or those who have a private water right under a Ditch Company

4. In what year was this land first irrigated? Date No filing made.
5. Give the name of the original appropriator (first user): _____
6. Give the date appropriated _____ Amount filed on: Miners Inches _____ C. F. S. _____
7. State the total number of acres irrigated under this system: _____
8. Give the point of diversion: _____ ¼ _____ ¼ Section _____ Township _____ Range _____

## Part C

**TO BE FILED BY ALL WATER USERS IN ADDITION TO PART A OR PART B**

9. Source of Water: Yellowstone River
   Name of stream or lake from which water is originally diverted
10. Water is obtained by: (Check one) Gravity _____ Pumping X Other _____
11. What is the greatest number of acres you have irrigated? 1083 Date ???
12. How many acres did you irrigate in 1947? (Crop and pasture) 448
13. State the total number of additional acres that could be irrigated by increasing the water supply, land leveling, etc. 635 This land is under what ditch? same
14. How many acres of seeped land do you have which could be drained and put into production? 0
15. What is the condition of your irrigation system? fair
16. Is your water supply adequate? Yes X No _____ Explain _____
17. REMARKS: _____

According to Mr Monson Head of rural Eng. at State College no filings were made by exp. Station for this land

Over

**NOTE: The foregoing questions apply only to irrigated land shown on this plat.**

## DESCRIPTION AND MAP OF FARM

18. Legal Description of this Farm See attached WR2

448 IRRIGATED LAND NON-IRRIGATED LAND Tongue River

635 Potential Land

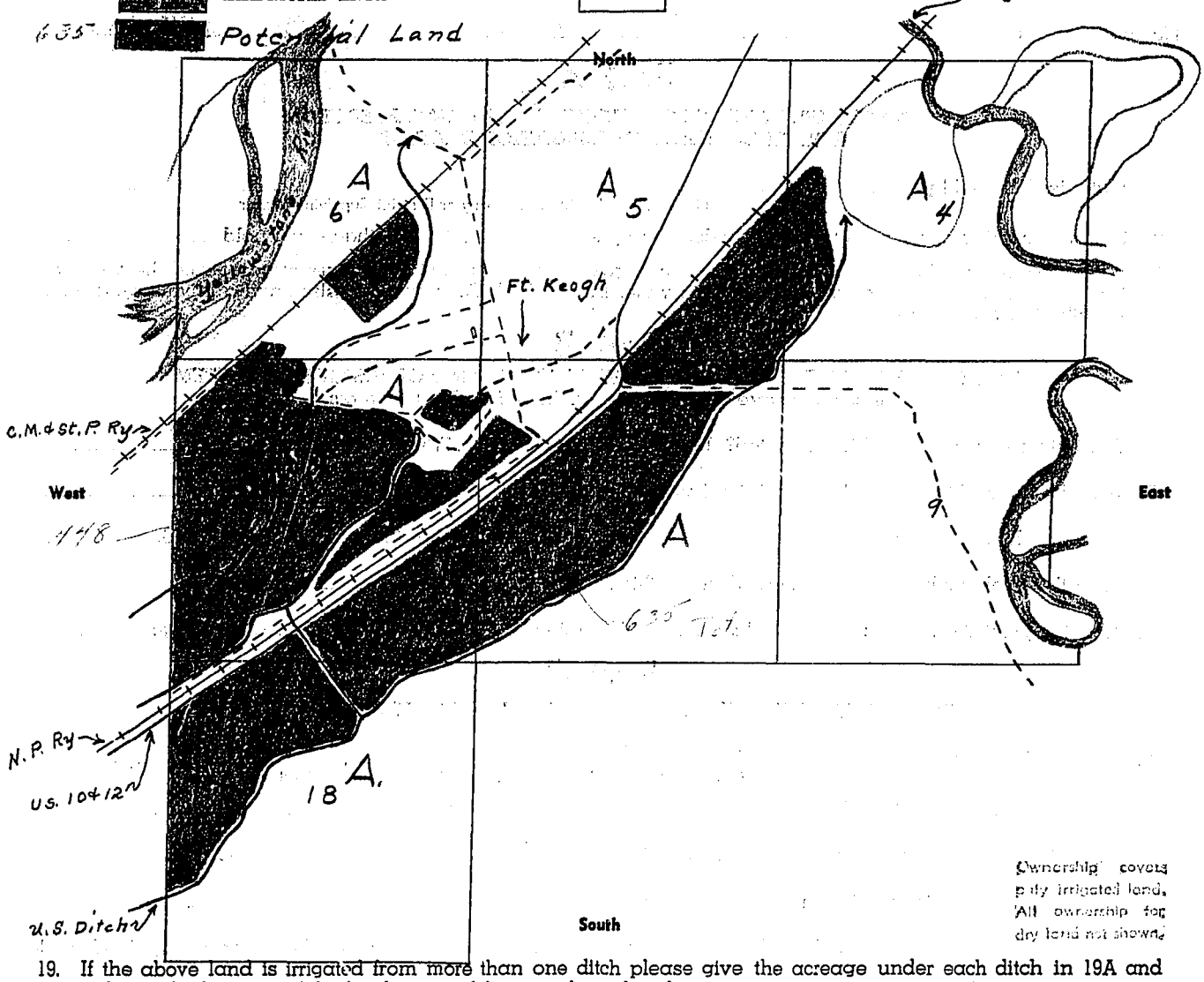


Ownership covers only irrigated land. All ownership for dry land not shown.

19. If the above land is irrigated from more than one ditch please give the acreage under each ditch in 19A and indicate the location of the land irrigated from each on the above map.

19A. Ditch: Private pump Acres: 448

Ditch: Acres:

Information supplied by:

Name J. R. Quesenberry, Supt. Address Date 5/20/47

REMARKS: Field check by Johnson & Pouliot, J.

**If you cannot answer all of the questions on this form answer as many as you can and return the form to us as soon as possible.**

3

Form WR 2—2M—

STATE ENGINEER'S OFFICE
WATER RESOURCES SURVEY

COUNTY Custer

FILE NO. 26-T.7N-R.47E

Owner U. S. Range & Livestock Experiment Station Address Miles City

AAA Owner Address

Operator " " Address " "

New Owner Address

New Operator Address

Assessment Record None

Assessed Acreage 0

Legal Description of This Farm Sections 4, 5, 6, 7, 8, 18; T.7N-R.47E

Total Acres in Farm ✓

Code Number 4A, 5A, 6A, 7A, 8A, 18A

Photo No. Ma13-185, Ma13-184, Ma32-73, Ma32-72

AAA Contract No.

AAA Total Cropland Acreage

App. No. No Record by Descript

Decree No.

Land is located in

Twp. 7N Rge. 47E Twp. 7N Rge. 46E

Twp. Rge. Twp. Rge.

Filed in Twp. 7N Rge. 47E

Remarks

Yellowstone River Basin (

Ownership covers only irrigated land. All ownership for dry land not shown.

FORM F-1 - GAZETTE 1665-2M-1-47

Farm Checked

By Johnson & Joe

Area Miles City West

Date 5/20/47

STATE OF MONTANA

# STATE ENGINEER'S OFFICE

WATER RESOURCES SURVEY

Code No. See Ownership

County Custer

✓ 7N. 47E 15,4,5,9,6,7

T. 7N. R. 46E Sec. 12,13,14, 23

Photo No. 32-71,72,73,13-184, 185.

Legal Land Owner U.S. Range Livestock Ex. Station Address Miles City

Operator _____ Address _____

Water is delivered by:

Federal Project _____ app. Pres. 450 app. Pot. 500

Ditch Company _____ Pres. _____ Pot. _____

Irrigation District _____ Pres. _____ Pot. _____

Private System _____ Pres. _____ Pot. _____

Totals _____

Flood ✓ Pump ✓ Reservoir _____ Gravity _____

Size and Capacity, Pump, etc. 1500 G.P.M. 150 H.P. Elec. Cent. 24" double Suction 20' lift

Original Appropriator, Company _____ App. No. _____

Original Appropriator, Private _____ App. No. _____

(Show date of appropriation under Remarks)

Is the system an extension of another system? Yes _____ No ✓

Is all land irrigated from one system? Yes ✓ No ✓ also filed in 7N-46E

(If No, show break down on map)

COPY

Source of Water Yellowstone River & Flood from Coulees

Acres Irrigated 19 46 450

Potential Acres 500 Seeped 0

Explain most of potential is irrigable as is, balance by some land leveling

Condition of System good

Adequate Supply Yes ✓ No _____

Explain _____

Topography 1st. Terrace

Information From J. R. Quesenberry Supt.

Remarks present instalation in 1925

| | | | | | | | |
|---|---|---|---|---|---|---|---|
| | | | | | | | |
| | | | | | | | |
| | | | | | | | |
| | | | | | | | |
| | | | | | | | |
| | | | | | | | |
| | | | | | | | |
| | | | | | | | |

Emil Prahl W. side Tongue.

FORM WR-E-2M 12-47

NOTICE
These forms are the property of the State of Montana and must be returned.

# STATE OF MONTANA
## STATE ENGINEERS OFFICE
### Water Resources Survey

Code No. 3 C
County Custer
T. 7 N R. 47 E

Name of Land Owner Geo. P. Baber Address Rte 1, Box 214 Miles City

Name of Operator ..... Address .....

## Part A

**TO BE FILED BY THOSE OBTAINING IRRIGATION WATER FROM A DITCH COMPANY OR IRRIGATION DISTRICT**

1. Water is delivered by: Tongue Yellowstone Irr dist
   Name of Ditch, Ditch Company or District Supplying Water
2. State the number of acres you irrigate under this system 350 Shares you hold .....
3. If you obtain water from more than one Company, give the number of shares, acres irrigated and the name of the Company under **"Remarks."** If you obtain water from a Ditch Company and also have a private system fill in both Part A and Part B.

## Part B

**TO BE FILED BY THOSE WHO HAVE A PRIVATE DITCH, PUMP OR IRRIGATION SYSTEM**
or those who have a private water right under a Ditch Company

4. In what year was this land first irrigated? Date [illegible]
5. Give the name of the original appropriator (first user): [illegible]
6. Give the date appropriated ..... Amount filed on: Miners Inches ..... C. F. S. .....
7. State the total number of acres irrigated under this system: .....
8. Give the point of diversion: ..... ¼ ..... ¼ Section ..... Township ..... Range .....

## Part C

**TO BE FILED BY ALL WATER USERS IN ADDITION TO PART A OR PART B**

9. Source of Water: Tongue River
   Name of stream or lake from which water is originally diverted
10. Water is obtained by: (Check one) Gravity ✓ Pumping ..... Other .....
11. What is the greatest number of acres you have irrigated? ✓ Date .....
12. How many acres did you irrigate in 1947? (Crop and pasture) 350
13. State the total number of additional acres that could be irrigated by increasing the water supply, land leveling, etc. 18.20 This land is under what ditch? Same
14. How many acres of seeped land do you have which could be drained and put into production? ✓
15. What is the condition of your irrigation system? Good
16. Is your water supply adequate? Yes ✓ No ..... Explain .....
17. REMARKS: .....

Over

**NOTE: The foregoing questions apply only to irrigated land shown on this plat.**

## DESCRIPTION AND MAP OF FARM

18. Legal Description of this Farm Pt. S2 NE4, Sec 3

IRRIGATED LAND  NON-IRRIGATED LAND

North

West

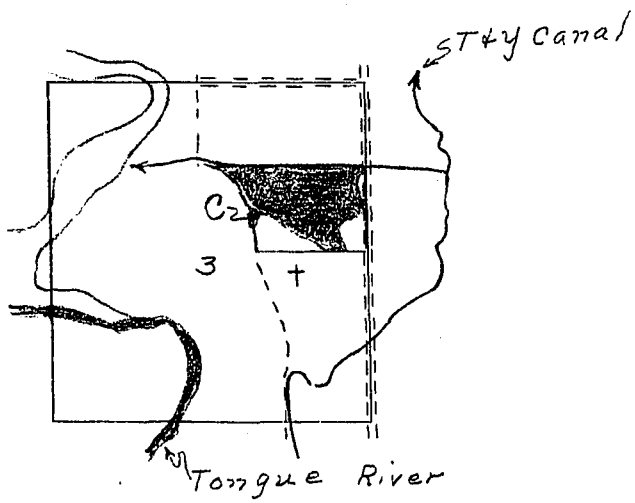


East

Ownership covering only irrigated land. All ownership for dry land not shown.

South

19. If the above land is irrigated from more than one ditch please give the acreage under each ditch in 19A and indicate the location of the land irrigated from each on the above map.

19A. Ditch: Tongue Yellowstone Irr dist Acres: 35.0

Ditch: Acres:

Information supplied by:

Name Vane Pearlick Address Date 5/6/47

REMARKS: Field Survey

**If you cannot answer all of the questions on this form answer as many as you can and return the form to us as soon as possible.**

Form WR 2—2M—1-

**STATE ENGINEER'S OFFICE**
**WATER RESOURCES SURVEY**

COUNTY Custer

FILE NO. 26-T.7N-R.47E

Owner Baber, Geo. R. & Sadie E. (T. & y. Canal) Address Rte. 1-Box 219, Miles City

AAA Owner ..... Address .....

Operator " " " Address " " "

New Owner ..... Address .....

New Operator ..... Address .....

Assessment Record yes - T. & y. Canal

Assessed Acreage Sec. 3 - 53.20 Ac (Part)

Legal Description of This Farm E½ SW¼ NE¼, SE¼ NE¼, E½ SW¼ NE¼, Sec. 3, T. 7N-R.47E

Total Acres in Farm ✓

Code Number 3C

Photo No. Mu 13-185

AAA Contract No. .....

AAA Total Cropland Acreage .....

App. No. 1945-2112-2120

Decree No. .....

Land is located in

Twp. 7N Rge. 47E Twp. ..... Rge. .....

Twp. ..... Rge. ..... Twp. ..... Rge. .....

Filed in Twp. 7N Rge. 47E

Remarks .....

Tongue River Basin

Ownership covers only irrigated land. All ownership for dry land not shown.

W.P. 3116 No. _____

A Study of Montana's Water Resources

Form WR-4

Record of a Farm under A.A.A. Program Having Irrigated Land

A.A.A. Contract No. 1213 County Custer Sec. 3 Twp. 7 N Rng. 47 E

Name of Owner Nick Nigro "Estate" Address Miles City

Name of Operator J. A. Kelsch & Son Address " "

Total Number of Acres in Farm 60 Number of Acres Irrigated in 1940 29

Outline on the plat below in red pencil the boundaries of the farm unit. If possible, show in blue pencil the location of the irrigated land. The section number (s) should be clearly indicated. Obtain the legal description from county ownership records and correct boundaries if necessary.

Legal Description SE¼ NE¼ - E½ SW¼ NE¼ = 60 ac

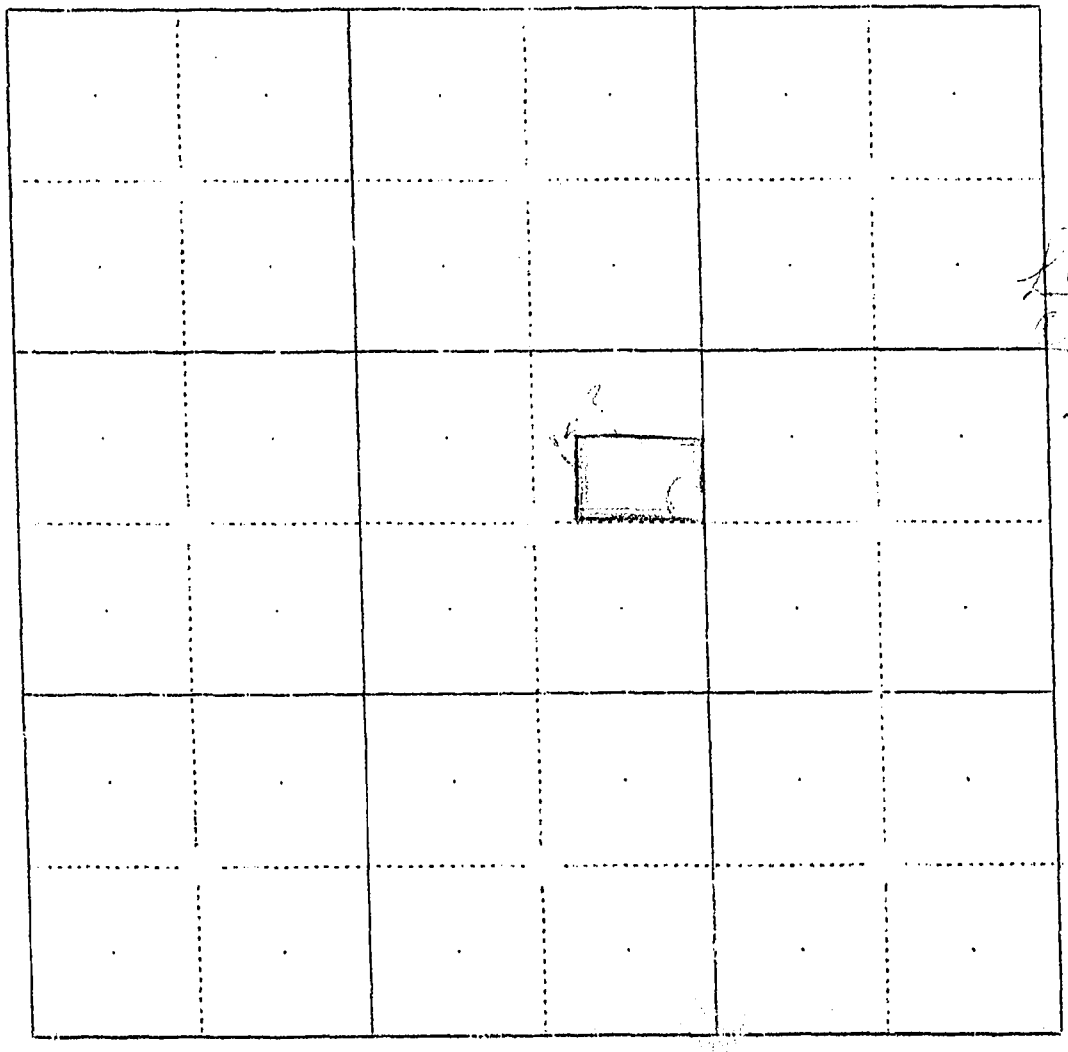

W.P. 3116
No._____

A Study of Montana's Water Resources

Form WR-4b

Record of a Farm under A.A.A. Program Having Irrigated Land

A.A.A. Contract No. 1213 County Custer Twp. 7 N Rng. 47 E.

Name of Owner Nick Nigro Estate Address Miles City, Mont.

Name of Operator J. E. Kelnhofer Address " " "

Total Number of Acres in Farm 60 Number of Acres Irrigated in 1940 29

Outline on the plat below in red pencil the boundaries of the farm unit. If possible, show in blue pencil the location of the irrigated land. The section number should be clearly indicated. Obtain the legal description from county ownership records and correct boundaries if necessary.

Legal Description N½ NW¼ - E½ SW¼ NE¼ = 60 ac

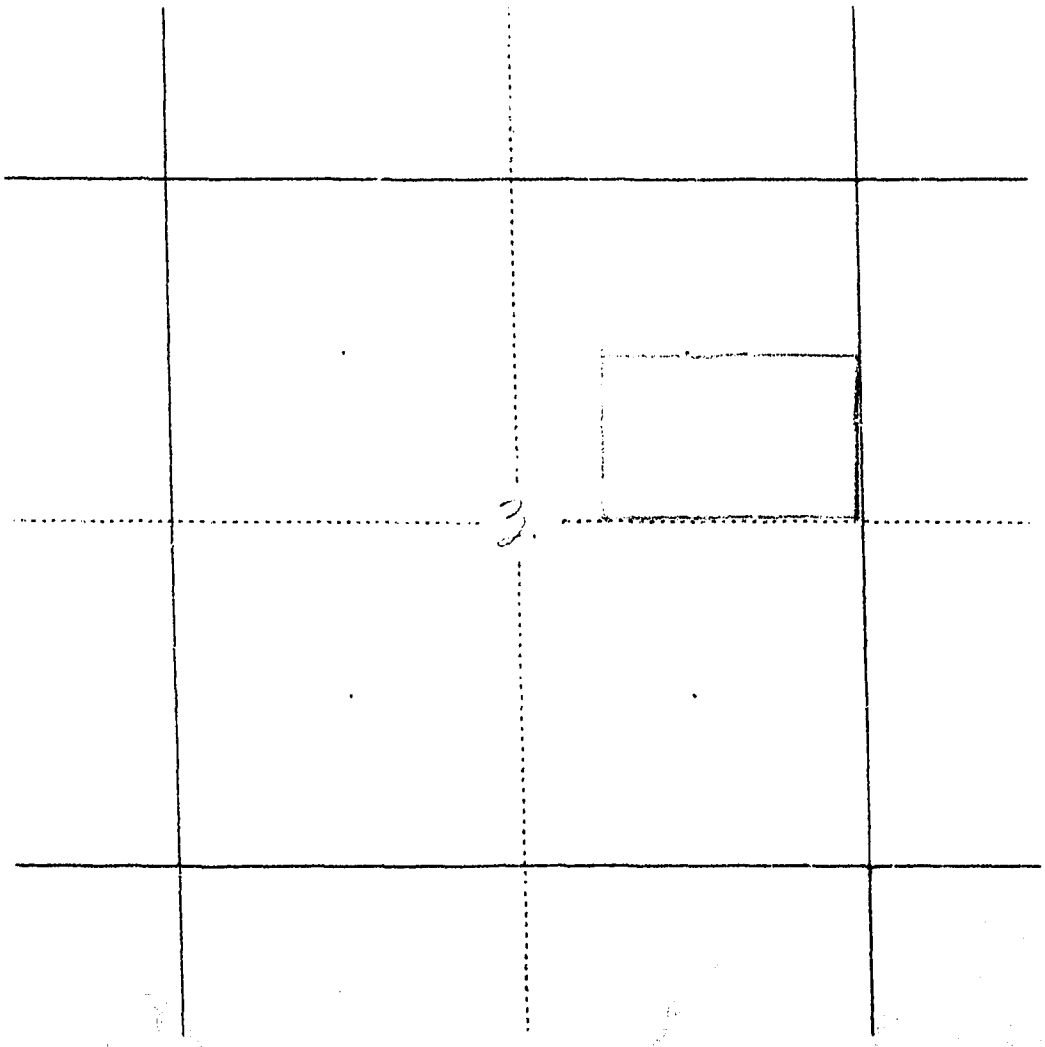

W.P. 3116 A Study of Montana's Water Resources Form WR-4

No._____ Record of a Farm under A.A.A. Program Having Irrigated Land

A.A.A. Contract No. 1213 County Custer Twp. 7 N Rng. 47 E

Name of Owner Nick Nigro Estate Address Miles City Mont

Name of Operator J. E. Kelsteiger Address " " "

Total Number of Acres in Farm 60 Number of Acres Irrigated in 1940 29-

Outline on the plat below in red pencil the boundaries of the farm unit. If possible, show in blue pencil the location of the irrigated land. The section number (c) should be clearly indicated. Obtain the legal description from county ownership records and correct boundaries if necessary.

Legal Description Frl S2 NE

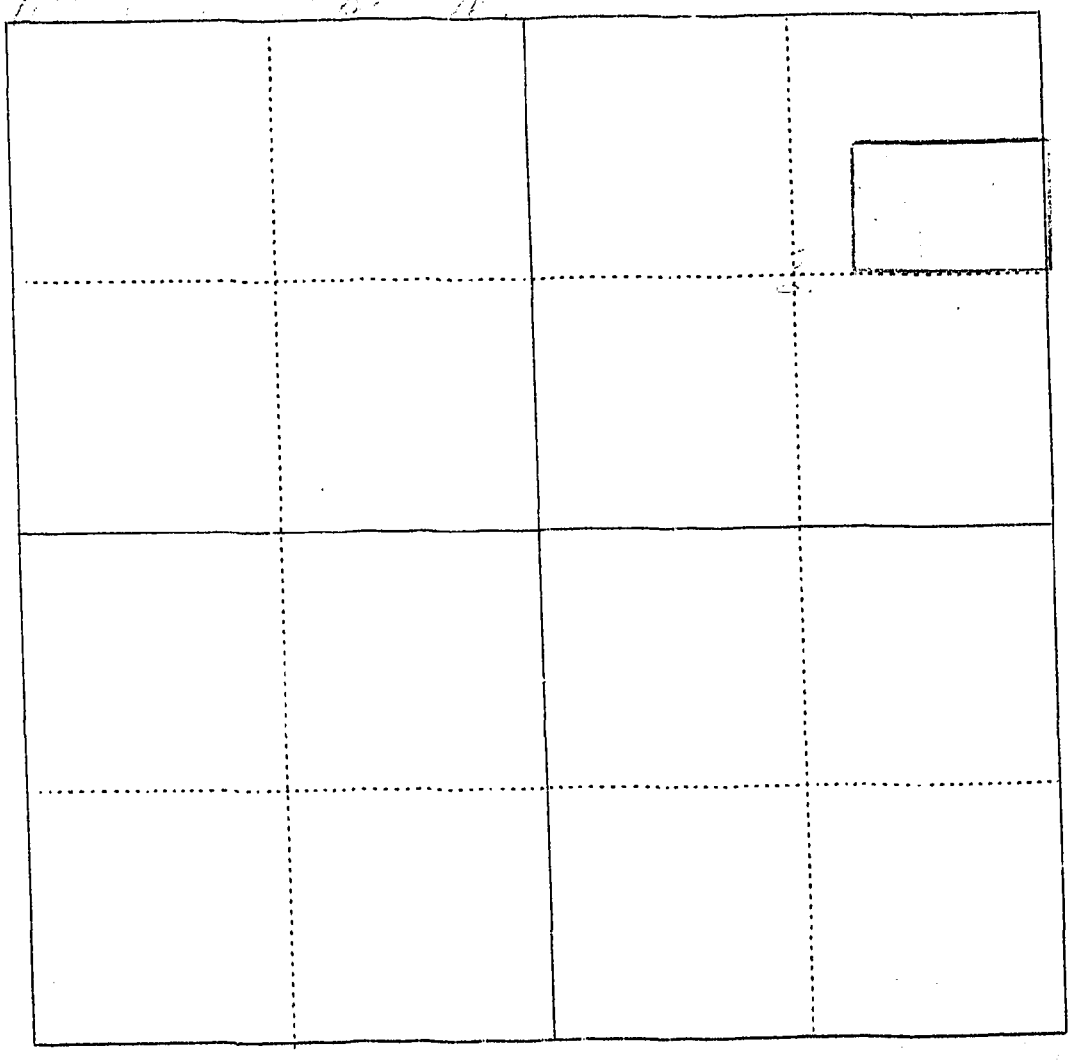

Form Ap. 1—10M 8-

1945

STATE ENGINEERS OFFICE
Water Resources Survey

# Notice of Appropriation

1. County Custer Book E Page 506 Record W.R.
2. Name of Appropriator J. W. Western Address Miles City, Montana
3. Date Appropriated July 28, 1934 (23) Date Filed July 28, 1934
   Amount Appropriated, Miners Inches 100, Cubic Feet per second 2½
4. Name of Stream Tongue River Tributary Basin
5. Point of Diversion About 804 ft. N. of the SW corner of the SW¼SE¼
   Sec. 3 Twp. 7N. Rge. 47E. Bank of Stream East
6. Purpose For irrigating and other purposes.
7. Description of System A pump and ditches sufficient in size to carry and conduct said amount of water from said river and run thence over and upon said lands.
8. Land Description of Intended Place of Use
   W½SE¼, W½SW¼, NE¼ Sec. 3-7N-47E, 240 acres, Gertie J. Western, Miles City
   (Save and except the portion of the lands lying East of the county road.
9. Remarks (Pertaining to Use, etc.)

## Decree

10. Case No. Date Amt. Decreed: M. I. C. F. S.
11. To Whom Decreed Address
12. Name of Ditch Maximum Capacity (C. F. S.)
13. Date of Priority Purpose
14. Land Description of Place of Use as Decreed
15. Remarks (Present Use Status, etc.)

FORM WR-1—2M (2-47)

NOTICE
Blank forms are the property of the State of Montana and must be returned.

# STATE OF MONTANA
## STATE ENGINEERS OFFICE
### Water Resources Survey

Code No. 24D
County Custer
T. 7N R. 47E

Name of Land Owner Alvin E. & Boyd C. Blum Address Miles City

Name of Operator ..... Address .....

## Part A

**TO BE FILED BY THOSE OBTAINING IRRIGATION WATER FROM A DITCH COMPANY OR IRRIGATION DISTRICT**

1. Water is delivered by: Tongue Vall. Irr. Dist.
   Name of Ditch, Ditch Company or District Supplying Water
2. State the number of acres you irrigate under this system 79.0 Shares you hold .....
3. If you obtain water from more than one Company, give the number of shares, acres irrigated and the name of the Company under **"Remarks."** If you obtain water from a Ditch Company and also have a private system fill in both Part A and Part B.

## Part B

**TO BE FILED BY THOSE WHO HAVE A PRIVATE DITCH, PUMP OR IRRIGATION SYSTEM**
or those who have a private water right under a Ditch Company

4. In what year was this land first irrigated? Date .....
5. Give the name of the original appropriator (first user): .....
6. Give the date appropriated ..... Amount filed on: Miners Inches ..... C. F. S. .....
7. State the total number of acres irrigated under this system: .....
8. Give the point of diversion: ..... ¼ ..... ¼ Section ..... Township ..... Range .....

## Part C

**TO BE FILED BY ALL WATER USERS IN ADDITION TO PART A OR PART B**

9. Source of Water: Tongue River
   Name of stream or lake from which water is originally diverted
10. Water is obtained by: (Check one) Gravity ✓ Pumping ..... Other .....
11. What is the greatest number of acres you have irrigated? 79.0 Date 1940
12. How many acres did you irrigate in 1947? (Crop and pasture) 79.0
13. State the total number of additional acres that could be irrigated by increasing the water supply, land leveling, etc. 25.0 This land is under what ditch? Same
14. How many acres of seeped land do you have which could be drained and put into production? ✓
15. What is the condition of your irrigation system? Fair
16. Is your water supply adequate? Yes ✓ No ..... Explain .....
17. REMARKS: .....

Over

**NOTE: The foregoing questions apply only to irrigated land shown on this plat.**

## DESCRIPTION AND MAP OF FARM

18. Legal Description of this Farm N2, Sec 24

IRRIGATED LAND  NON-IRRIGATED LAND

North

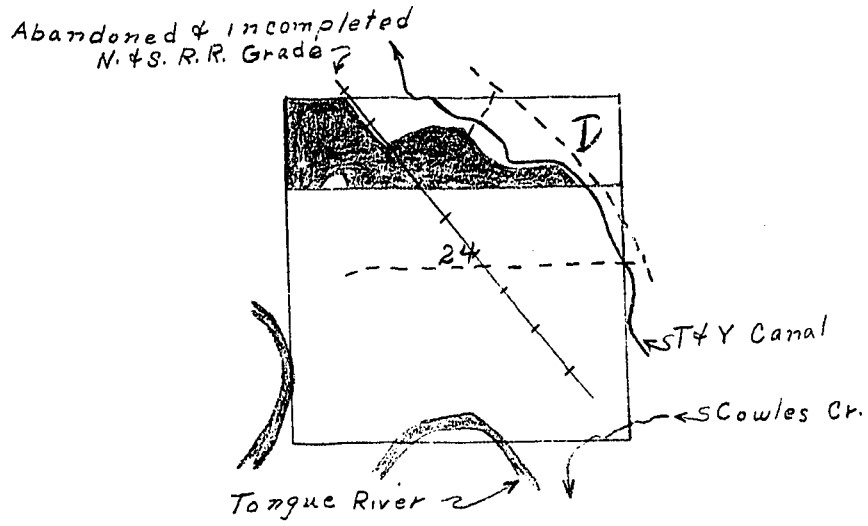


West  East

South

19. If the above land is irrigated from more than one ditch please give the acreage under each ditch in 19A and indicate the location of the land irrigated from each on the above map.

19A. Ditch: Tongue Cyl Irr Dist Acres: 79.0

Ditch: Acres:

Information supplied by:

Name J Pool + D Paulint Address Date 5/24/47

REMARKS:

**If you cannot answer all of the questions on this form answer as many as you can and return the form to us as soon as possible.**

Form WR 2—2M—1-46

**STATE ENGINEER'S OFFICE**
**WATER RESOURCES SURVEY**

COUNTY Custer

FILE NO. 26-T.7N-R.47E

Owner Blum, Alvin E & Boyd C. (T.&Y. Canal) Address Tongue River Stage, Miles City

AAA Owner ..... Address .....

Operator " " " Address " " " "

New Owner ..... Address .....

New Operator ..... Address .....

Assessment Record Yes - T. & Y. Canal

Assessed Acreage Sec. 24-104.62 Ac.

Legal Description of This Farm NW¼NW¼, NE¼NW¼, NW¼NE¼, NE¼NE¼ Sec. 24; T.7N-R.47E

Total Acres in Farm

Code Number 24D

Photo No. Mo 13-153

AAA Contract No. .....

AAA Total Cropland Acreage .....

App. No. 2066-2119-2120

Decree No. .....

Land is located in

Twp. 7N Rge. 47E Twp. ..... Rge. .....

Twp. ..... Rge. ..... Twp. ..... Rge. .....

Filed in Twp. 7N Rge. 47E

Remarks .....

Ownership covers only irrigated land. All ownership for dry land not shown.

Tongue River Basin

W.P. 3116
No. _____

A Study of Montana's Water Resources

Form WR-4

Record of a Farm under A.A.A. Program Having Irrigated Land

A.A.A. Contract No. 337 County Custer 24 Twp. 7 N Rng. 47 E

Name of Owner N. H. Alvin Blum Address Miles City

Name of Operator Alvin Blum Address _____

Total Number of Acres in Farm 160. Number of Acres Irrigated in 1940 79.

Outline on the plat below in red pencil the boundaries of the farm unit. If possible, show in blue pencil the location of the irrigated land. The section number (s) should be clearly indicated. Obtain the legal description from county ownership records and correct boundaries if necessary.

Legal Description [illegible] 156.60

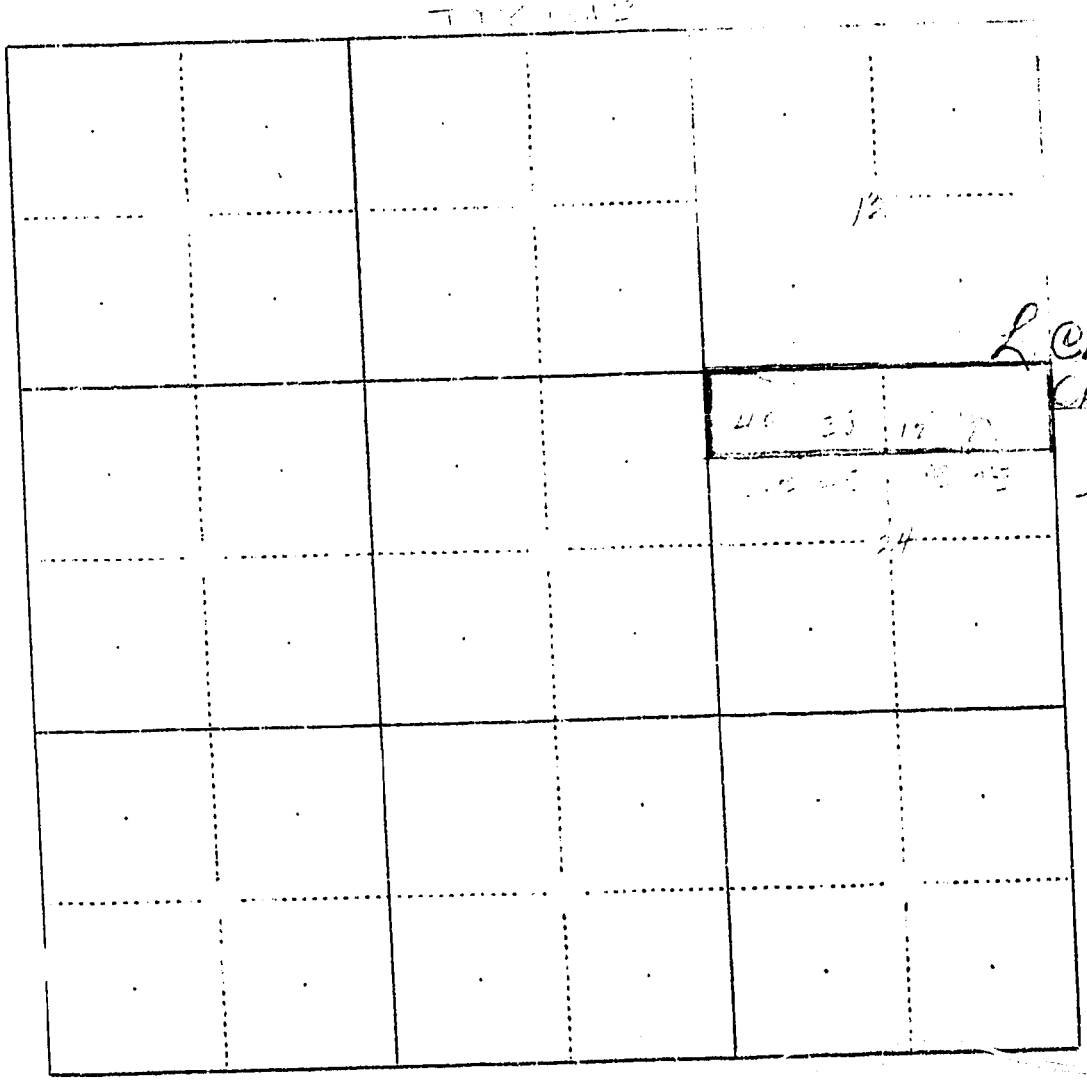

W.P. 2116 A Study of Montana's Water Resources Form WR-4

No._____ Record of a Farm under A.A.A. Program Having Irrigated Land

A.A.A. Contract No. 337 County Custer Twp. 7 N Rng. 47 E.

Name of Owner [illegible] Address Miles City

Name of Operator [illegible] Address Miles City

Total Number of Acres in Farm 160. Number of Acres Irrigated in 1940 79

Outline on the plat below in red pencil the boundaries of the farm unit. If possible, show in blue pencil the location of the irrigated land. The section number (s) should be clearly indicated. Obtain the legal description from county ownership records and correct boundaries if necessary.

Legal Description [illegible] = 156.[illegible]

[illegible] = [illegible] = [illegible] = [illegible] = 160 ac

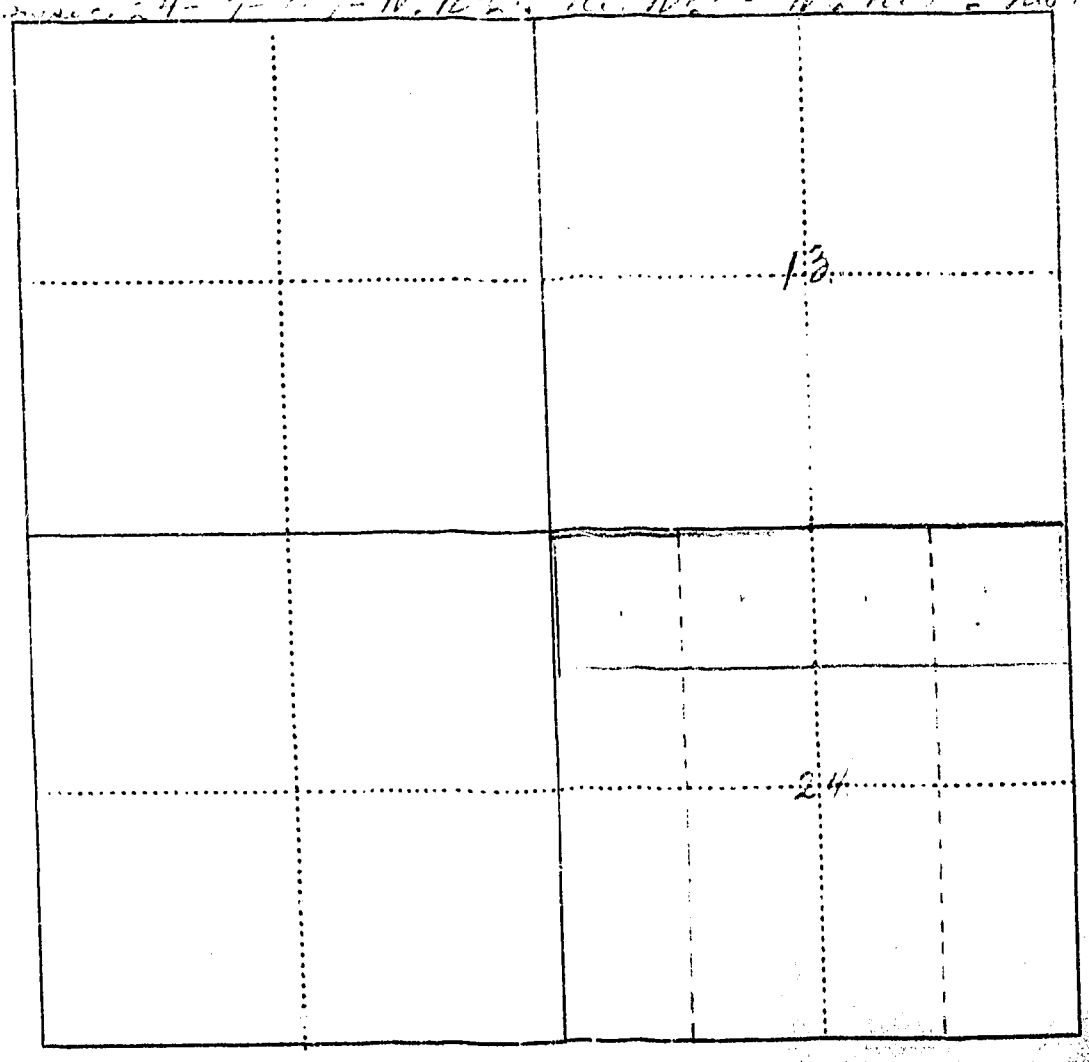

1 Form Ap. 1—10M

3366

STATE ENGINEERS OFFICE
Water Resources Survey

# Notice of Appropriation

1. County Custer Book E Page 509 Record W.R.

2. Name of Appropriator Nils Kildahl Address Horton, Montana

3. Date Appropriated July 18, 1934 Sept. 4, 1934 Date Filed Sept. 4, 1934

Amount Appropriated, Miners Inches 920 or, Cubic Feet per second 23

4. Name of Stream Yellowstone River Tributary Basin

5. Point of Diversion

Sec. Twp. Rge. Bank of Stream South

6. Purpose For irrigation.

7. Description of System A pump 18" X 18" in size, which carries and conducts said amount of water from said river from said south bank. Said pump is placed on a concrete foundation and runs thence southeast and westerly over and upon said lands; all surplus water in the form of seepage or overflow returns to the said Yellowstone River.

8. Land Description of Intended Place of Use

Lot 1,2, out of Lot 3, NE¼NE¼ Sec. 23-7N-47E, 133.67 acres, Mary L. LaChute, Los Angele
Lot 4 Sec. 23-7N-47E, 20.87 acres, J. R. McKay Est., Miles City
~~Out of SW¼NW¼, S½NW¼, S½NE¼ Sec. 24-7N-47E, 159.50 acres, Mary LaChute, Los Angeles~~
~~N½NE¼, N½NW¼, Less H/W Sec. 24-7N-47E, 156.50 acres, W. H. & Alvin Blum, Miles City~~
N½SW¼, N½SE¼ Sec. 24-7N-47E, 160 acres, J. R. McKay Est., Miles City
Lot 1, SE¼SW¼, Lot 2, SW¼SW¼ Sec. 24-7N-47E, 154.76 acres, Fred W. & Wm. Dahlman, M.City

9. Remarks (Pertaining to Use, etc.)

## Decree

10. Case No. Date Amt. Decreed: M. I. C. F. S.

11. To Whom Decreed Address

12. Name of Ditch Maximum Capacity (C. F. S.)

13. Date of Priority Purpose

14. Land Description of Place of Use as Decreed

15. Remarks (Present Use Status, etc.)

FORM WR-1—2M 12-47

NOTICE
These forms are the property of the State of Montana and must be returned.

# STATE OF MONTANA
## STATE ENGINEERS OFFICE
### Water Resources Survey

Code No. 3B
County Custer
T. 7N R. 47E

Name of Land Owner Marjorie Irene Carpenter Address Rte 1, Box 752
Name of Operator ..... Address Tacoma Wash

## Part A

**TO BE FILED BY THOSE OBTAINING IRRIGATION WATER FROM A DITCH COMPANY OR IRRIGATION DISTRICT**

1. Water is delivered by: Tongue Yellowstone Irr dist
   Name of Ditch, Ditch Company or District Supplying Water
2. State the number of acres you irrigate under this system 29.54 Shares you hold .....
3. If you obtain water from more than one Company, give the number of shares, acres irrigated and the name of the Company under **"Remarks."** If you obtain water from a Ditch Company and also have a private system fill in both Part A and Part B.

## Part B

**TO BE FILED BY THOSE WHO HAVE A PRIVATE DITCH, PUMP OR IRRIGATION SYSTEM**
or those who have a private water right under a Ditch Company

4. In what year was this land first irrigated? Date [illegible]
5. Give the name of the original appropriator (first user): [illegible]
6. Give the date appropriated ..... Amount filed on: Miners Inches ..... C. F. S. .....
7. State the total number of acres irrigated under this system: .....
8. Give the point of diversion: ..... ¼ ..... ¼ Section ..... Township ..... Range .....

## Part C

**TO BE FILED BY ALL WATER USERS IN ADDITION TO PART A OR PART B**

9. Source of Water: Tongue River
   Name of stream or lake from which water is originally diverted
10. Water is obtained by: (Check one) Gravity ✓ Pumping ..... Other .....
11. What is the greatest number of acres you have irrigated? ..... Date .....
12. How many acres did you irrigate in 19 47? (Crop and pasture) 29.54
13. State the total number of additional acres that could be irrigated by increasing the water supply, land leveling, etc. 0 This land is under what ditch? 0
14. How many acres of seeped land do you have which could be drained and put into production? 0
15. What is the condition of your irrigation system? Good
16. Is your water supply adequate? Yes ✓ No ..... Explain .....
17. REMARKS: .....

Over

**NOTE: The foregoing questions apply only to irrigated land shown on this plat.**

## DESCRIPTION AND MAP OF FARM

18. Legal Description of this Farm Pt. of Lot 3, Sec 3

IRRIGATED LAND  NON-IRRIGATED LAND

North

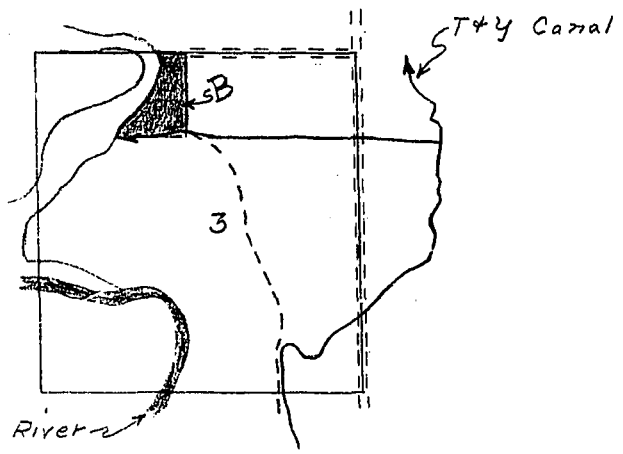


West  East

Ownership cards only irrigated land. All ownership for any land not shown.

South

19. If the above land is irrigated from more than one ditch please give the acreage under each ditch in 19A and indicate the location of the land irrigated from each on the above map.

19A. Ditch: Tongue River Gell. Irr dist Acres: 29.54

Ditch: Acres:

Information supplied by:

Name D. Pouliot Address Date 6/5/47

REMARKS: Field Survey
Office Records from T+Y by
H. I. Bible

**If you cannot answer all of the questions on this form answer as many as you can and return the form to us as soon as possible.**

3

Form WR 2—2M—1-

# STATE ENGINEER'S OFFICE
## WATER RESOURCES SURVEY

COUNTY Custer

FILE NO. 26-T.7N-R.47E.

Owner Carpenter, Marjorie Irene (T. & G. Canal) Address Rte 1-Box 752, Tacoma, Wash

AAA Owner ..... Address .....

Operator ? Address ?

New Owner ..... Address .....

New Operator ..... Address .....

Assessment Record Yes T. & G. Canal

Assessed Acreage Sec. 3-29.54 Ac

Legal Description of This Farm NE¼NW¼ (Lot 3), Sec. 3; T.7N-R.47E

Total Acres in Farm ✓

Code Number 3B

Photo No. Ma 13-185

AAA Contract No. .....

AAA Total Cropland Acreage .....

App. No. 2097-2119-2120

Decree No. .....

Land is located in

Twp. 7N Rge. 47E Twp. ..... Rge. .....

Twp. ..... Rge. ..... Twp. ..... Rge. .....

Filed in Twp. 7N Rge. 47E

Remarks .....

Tongue River Basin

Ownership covers only irrigated land. All ownership for dry land not shown.

W.P. 3116
No. _____

A Study of Montana's Water Resources

Form WR-4

Record of a Farm under A.A.A. Program Having Irrigated Land

A.A.A. Contract No. 1231a County Custer sec 3. Twp. 7 N Rng. 47 E

Name of Owner Mrs. C. Aitchison Address Miles City

Name of Operator Chris Kosty Address " "

Total Number of Acres in Farm 32.30 Number of Acres Irrigated in 1940 17

Outline on the plat below in red pencil the boundaries of the farm unit. If possible, show in blue pencil the location of the irrigated land. The section number (s) should be clearly indicated. Obtain the legal description from county ownership records and correct boundaries if necessary.

Legal Description Only lot #3 = 30.44

T. 7 N. 29 54

T. 7 N. 29 54 / OK

L. 30

L. 20

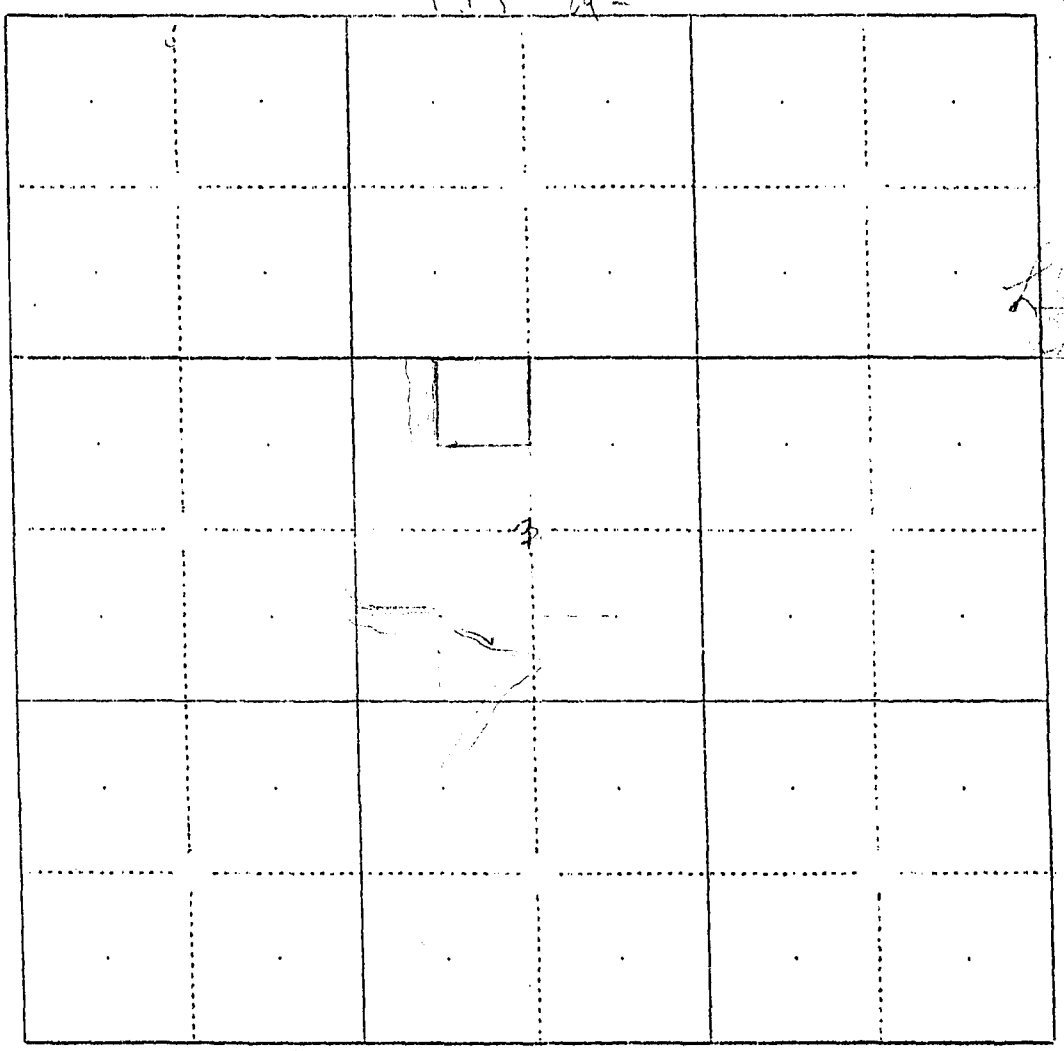

Form Ap. 1—10M 8-

2077

STATE ENGINEERS OFFICE
Water Resources Survey

# Notice of Appropriation

1. County Custer Book A Page 249 Record W.R.
2. Name of Appropriator Thos. J. Bryan #41 Address Miles City, Custer Co.
3. Date Appropriated May 31, 1895 Date Filed 9/17/95

   Amount Appropriated, Miners Inches 26 - 35/100, Cubic Feet per second
4. Name of Stream Miles City Canal & Irrig. Co. Tributary . Basin
5. Point of Diversion

   Sec. Twp. Rge. Bank of Stream
6. Purpose Irrigation for agricultural purposes.
7. Description of System
8. Land Description of Intended Place of Use

   A part of lot 3 in Sec. 3-7N-47E, 27 - 17/100 acres.
9. Remarks (Pertaining to Use, etc.)

## Decree

10. Case No. Date Amt. Decreed: M. I. C. F. S.
11. To Whom Decreed Address
12. Name of Ditch Maximum Capacity (C. F. S.)
13. Date of Priority Purpose
14. Land Description of Place of Use as Decreed
15. Remarks (Present Use Status, etc.)

RC

FORM WR-1—2M 12-47

These forms are the property of the State of Montana and must be returned.

# STATE OF MONTANA
## STATE ENGINEERS OFFICE
### Water Resources Survey

Code No. 2 H

County Custer

T. 7N R. 47

Name of Land Owner Don Cutton Address 112 N. Winchester

Name of Operator ..... Address Miles City, Mont

## Part A

**TO BE FILED BY THOSE OBTAINING IRRIGATION WATER FROM A DITCH COMPANY OR IRRIGATION DISTRICT**

1. Water is delivered by: Tongue Yellowstone Irr dist
   Name of Ditch, Ditch Company or District Supplying Water
2. State the number of acres you irrigate under this system 5.91 Shares you hold .....
3. If you obtain water from more than one Company, give the number of shares, acres irrigated and the name of the Company under **"Remarks."** If you obtain water from a Ditch Company and also have a private system fill in both Part A and Part B.

## Part B

**TO BE FILED BY THOSE WHO HAVE A PRIVATE DITCH, PUMP OR IRRIGATION SYSTEM**
or those who have a private water right under a Ditch Company

4. In what year was this land first irrigated? Date [illegible]
5. Give the name of the original appropriator (first user): [illegible]
6. Give the date appropriated ..... Amount filed on: Miners Inches ..... C. F. S. .....
7. State the total number of acres irrigated under this system: .....
8. Give the point of diversion: ..... ¼ ..... ¼ Section ..... Township ..... Range .....

## Part C

**TO BE FILED BY ALL WATER USERS IN ADDITION TO PART A OR PART B**

9. Source of Water: Tongue River Tongue Yellowstone Irr dist
   Name of stream or lake from which water is originally diverted
10. Water is obtained by: (Check one) Gravity ✓ Pumping ..... Other .....
11. What is the greatest number of acres you have irrigated? — Date .....
12. How many acres did you irrigate in 19~~47~~? (Crop and pasture) 5.91
13. State the total number of additional acres that could be irrigated by increasing the water supply, land leveling, etc. — This land is under what ditch? —
14. How many acres of seeped land do you have which could be drained and put into production? —
15. What is the condition of your irrigation system? Good
16. Is your water supply adequate? Yes ✓ No ..... Explain .....
17. REMARKS: .....

Over

**NOTE: The foregoing questions apply only to irrigated land shown on this plat.**

## DESCRIPTION AND MAP OF FARM

18. Legal Description of this Farm Part of Lot 4, Sec 2

IRRIGATED LAND  NON-IRRIGATED LAND

North

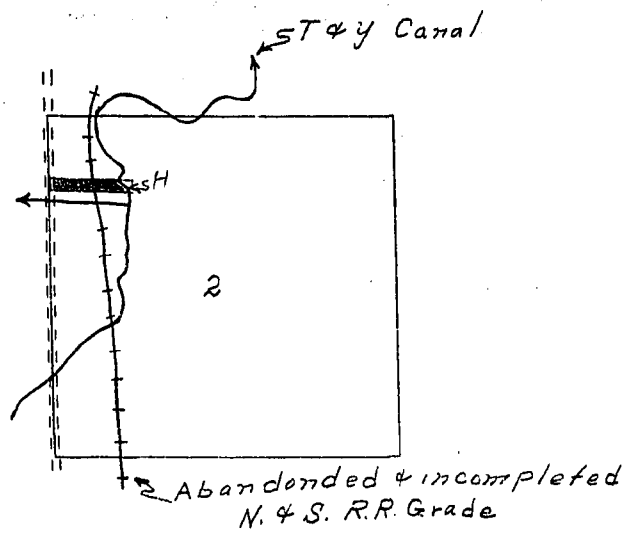


West  East

South

Ownership covers only irrigated land. No ownership for dry land not shown.

19. If the above land is irrigated from more than one ditch please give the acreage under each ditch in 19A and indicate the location of the land irrigated from each on the above map.

19A. Ditch: Tongue Yellowstone Div ditch Acres: 5.91

Ditch: Acres:

Information supplied by:

Name Dave Penlind Address Date 5/6/47

REMARKS: Field Survey

**If you cannot answer all of the questions on this form answer as many as you can and return the form to us as soon as possible.**

Form WR 2—2M—1-

STATE ENGINEER'S OFFICE
WATER RESOURCES SURVEY

COUNTY Custer

FILE NO. 26-T 7N-R 47E

Owner Cotter, Don (T+Y Canal) Address 112 N. Winchester, Miles City

AAA Owner ..... Address .....

Operator " " " Address " " "

New Owner ..... Address .....

New Operator ..... Address .....

Assessment Record Yes - T+Y Canal

Assessed Acreage Sec 2 - 5.21 Ac

Legal Description of This Farm SW¼ NW¼ (Part of Lot 4), Sec 2, T 7N-R 47E

Total Acres in Farm ✓

Code Number 2H

Photo No. Ma 13-185

AAA Contract No. .....

AAA Total Cropland Acreage .....

App. No. 2119-2120

Decree No. .....

Land is located in

Twp. 7N Rge. 47E Twp. ..... Rge. .....

Twp. ..... Rge. ..... Twp. ..... Rge. .....

Filed in Twp. 7N Rge. 47E

Remarks .....

Tongue River Basin

Ownership covers only irrigated land. All ownership for dry land not shown.

W.P. 3116
No. _____

A Study of Montana's Water Resources

Form WR-4

Record of a Farm under A.A.A. Program Having Irrigated Land

A.A.A. Contract No. 9074 County Custer Sec. 2 Twp. 7 N Rng. 47 E.

Name of Owner E. H. Bartels Address Miles City

Name of Operator ✓ Address ✓

Total Number of Acres in Farm 7. Number of Acres Irrigated in 1940 ✓

Outline on the plat below in red pencil the boundaries of the farm unit. If possible, show in blue pencil the location of the irrigated land. The section number (s) should be clearly indicated. Obtain the legal description from county ownership records and correct boundaries if necessary.

Legal Description Out of Lot 4 = 7 ac



L.C. 6.
CB. 7.

W.P. 3116 A Study of Montana's Water Resources Form WR-4

No._____ Record of a Farm under A.A.A. Program Having Irrigated Land

A.A.A. Contract No. 9071 County Custer Twp. 7 N Rng. 47 E.

Name of Owner E. H. Bartels Address Miles City

Name of Operator ✓ Address

Total Number of Acres in Farm 7 Number of Acres Irrigated in 1940 _____

Outline on the plat below in red pencil the boundaries of the farm unit. If possible, show in blue pencil the location of the irrigated land. The section number (s) should be clearly indicated. Obtain the legal description from county ownership records and correct boundaries if necessary.

Legal Description

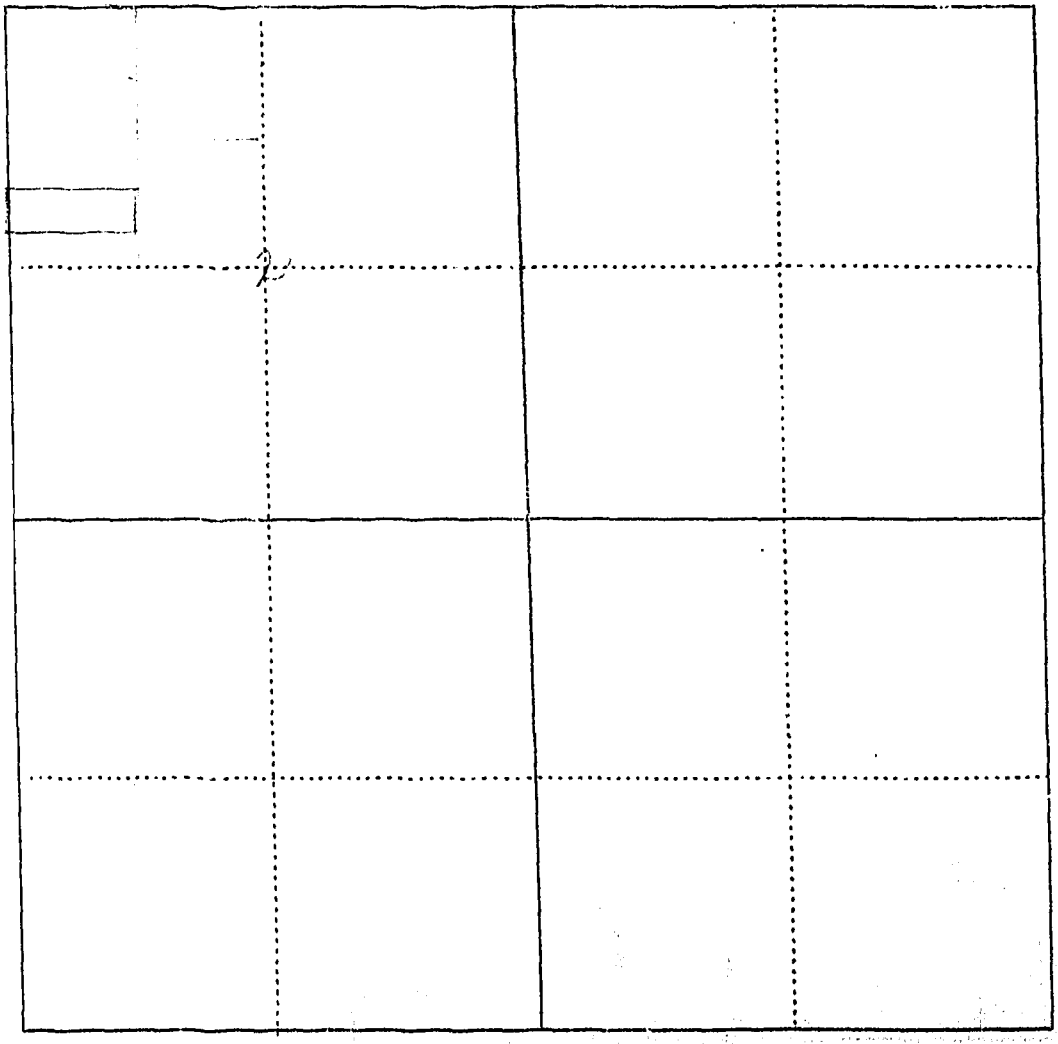

W.P. 3116
No.

A Study of Montana's Water Resources

Form WR-4b

Record of a Farm under A.A.A. Program Having Irrigated Land

A.A.A. Contract No. 9074 County Custer Twp. 7 N Rng. 47 E.

Name of Owner E. H. Bartels Address Miles City

Name of Operator Address

Total Number of Acres in Farm 7 Number of Acres Irrigated in 1940

Outline on the plat below in red pencil the boundaries of the farm unit. If possible, show in blue pencil the location of the irrigated land. The section number should be clearly indicated. Obtain the legal description from county ownership records and correct boundaries if necessary.

Legal Description

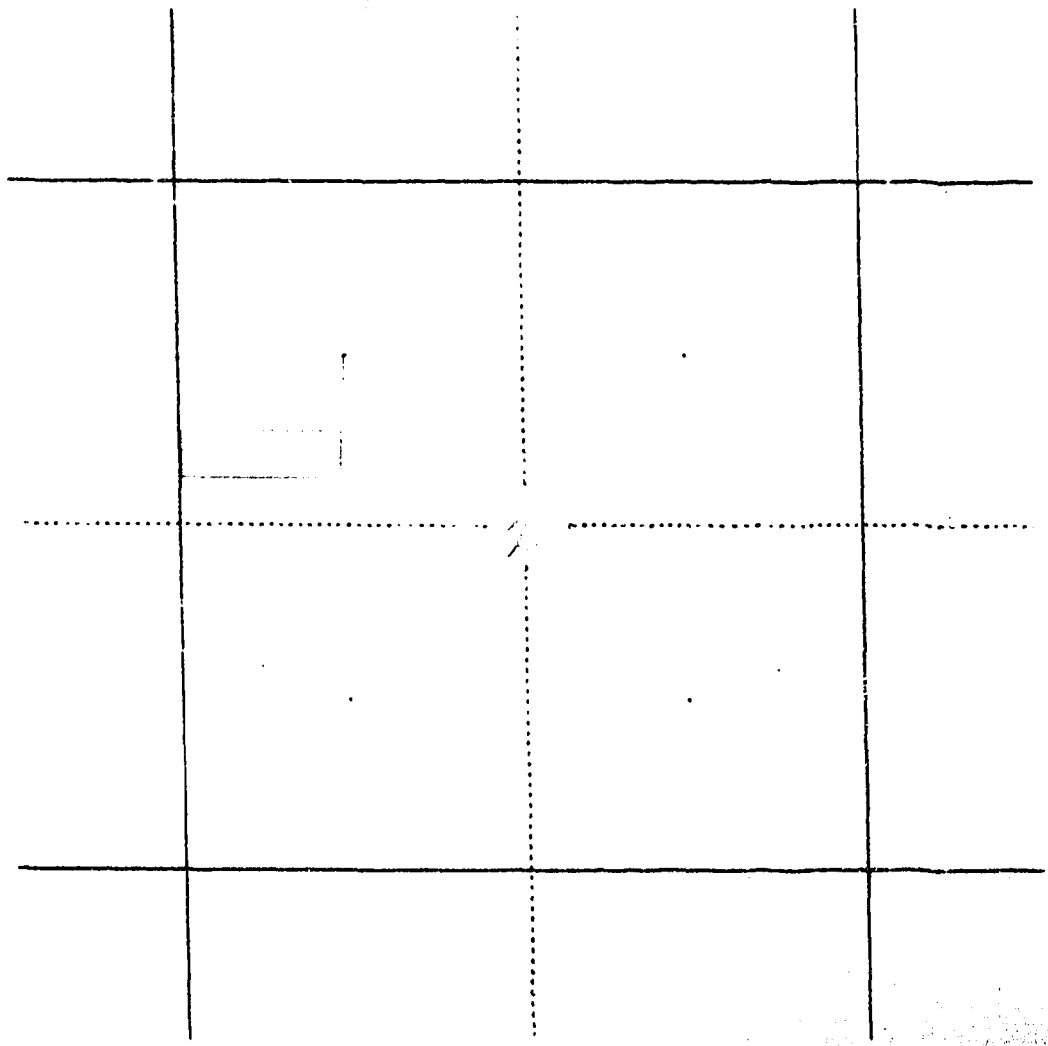

FORM WR-II—2M-12-47

NOTICE
These forms are the property of the State of Montana and must be returned.

# STATE OF MONTANA
## STATE ENGINEERS OFFICE
### Water Resources Survey

Code No. 3H
County Custer
T. 7N R. 47

Name of Land Owner Custer County Address Miles City

Name of Operator ..... Address .....

## Part A

**TO BE FILED BY THOSE OBTAINING IRRIGATION WATER FROM A DITCH COMPANY OR IRRIGATION DISTRICT**

1. Water is delivered by: Tongue Yell. Irr. dist
   Name of Ditch, Ditch Company or District Supplying Water
2. State the number of acres you irrigate under this system 22.50 Shares you hold .....
3. If you obtain water from more than one Company, give the number of shares, acres irrigated and the name of the Company under **"Remarks."** If you obtain water from a Ditch Company and also have a private system fill in both Part A and Part B.

## Part B

**TO BE FILED BY THOSE WHO HAVE A PRIVATE DITCH, PUMP OR IRRIGATION SYSTEM**
or those who have a private water right under a Ditch Company

4. In what year was this land first irrigated? Date [illegible]
5. Give the name of the original appropriator (first user): [illegible]
6. Give the date appropriated ..... Amount filed on: Miners Inches ..... C. F. S. .....
7. State the total number of acres irrigated under this system: .....
8. Give the point of diversion: ..... ¼ ..... ¼ Section ..... Township ..... Range .....

## Part C

**TO BE FILED BY ALL WATER USERS IN ADDITION TO PART A OR PART B**

9. Source of Water: Tongue River
   Name of stream or lake from which water is originally diverted
10. Water is obtained by: (Check one) Gravity ✓ Pumping ..... Other .....
11. What is the greatest number of acres you have irrigated? — Date .....
12. How many acres did you irrigate in 19 47 (Crop and pasture) 22.50
13. State the total number of additional acres that could be irrigated by increasing the water supply, land leveling, etc. 13.0 This land is under what ditch? 35.50 total Same
14. How many acres of seeped land do you have which could be drained and put into production? ✓
15. What is the condition of your irrigation system? Good
16. Is your water supply adequate? Yes ✓ No ..... Explain .....
17. REMARKS:
    Miles City Cemetery
    [illegible]

Over

NOTE: The foregoing questions apply only to irrigated land shown on this plat.

## DESCRIPTION AND MAP OF FARM

18. Legal Description of this Farm NE¼SE¼, E of Canal Sec 3

IRRIGATED LAND

NON-IRRIGATED LAND

Potential Land

North

West

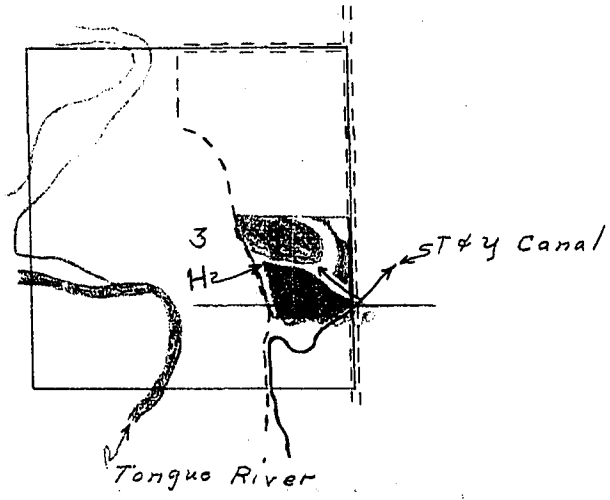


East

South

19. If the above land is irrigated from more than one ditch please give the acreage under each ditch in 19A and indicate the location of the land irrigated from each on the above map.

19A. Ditch: Tongue Yell. Irr. Dist Acres: 22.50

Ditch: Acres:

Information supplied by:

Name Cook + D. Pinkert Address Date 6/5/47

REMARKS: Field Survey

If you cannot answer all of the questions on this form answer as many as you can and return the form to us as soon as possible.

3

Form WR 2—2M—1-

**STATE ENGINEER'S OFFICE**
**WATER RESOURCES SURVEY**

COUNTY Custer

FILE NO. 26-T.7N-R.47E

Owner Custer County (Miles City Cemetery) (T.+Y. Canal) Address Miles City

AAA Owner ..... Address .....

Operator " " " Address " "

New Owner ..... Address .....

New Operator ..... Address .....

Assessment Record Yes - T.+Y. Canal

Assessed Acreage Sec. 3 - 22.50 Ac.

Legal Description of This Farm NE¼SE¼, NW¼SE¼ (Part - Drake), Sec. 3; T.7N-R.47E

Total Acres in Farm ✓

Code Number 3H

Photo No. Ma 12-185

AAA Contract No. .....

AAA Total Cropland Acreage .....

App. No. 1945-2112-2120

Decree No. .....

Land is located in

Twp. 7N Rge. 47E Twp. ..... Rge. .....

Twp. ..... Rge. ..... Twp. ..... Rge. .....

Filed in Twp. 7N Rge. 47E

Remarks .....

Tongue River Basin

Ownership covers only Irrigated land. All ownership for dry land not shown.

FORM SM-1 3-H

# A STUDY OF MONTANA'S WATER RESOURCES

County Custer Source of Information

1. Water User Cemetery Address

2. Stream Tributary to Basin

3. Point of Diversion ¼ ¼ Section Township Range

4. Description of System

5. Type of Irrigation

6. Original Appropriator Address

7. First Use: Year Acres Irrigated

8. Maximum Use: Year Acres Irrigated

9. Present Use: Year Acres Irrigated

10. Last Use: Year Why Abandoned

11. Condition of System

12. Land Description NESE Sec 3, T 7N, R 47E

Remarks:

Cost 150

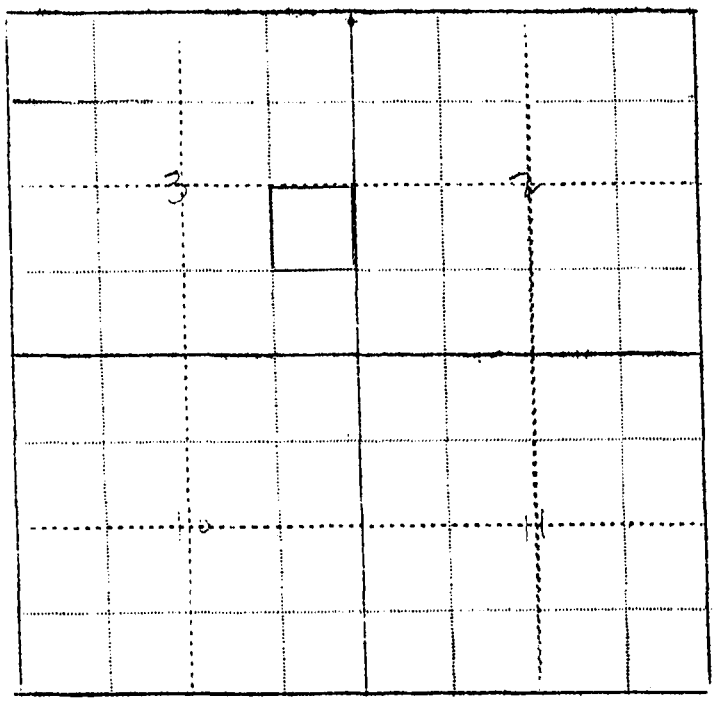


WITNESS: Information by

Place

Form Ap. 1—10M 8-4

1943

STATE ENGINEERS OFFICE
Water Resources Survey

# Notice of Appropriation

1. County Custer Book E Page 506 Record W.R.

2. Name of Appropriator J. W. Western Address Miles City, Montana

3. Date Appropriated (23) July 28, 1934 Date Filed July 28, 1934

Amount Appropriated, Miners Inches 100, Cubic Feet per second 2½

4. Name of Stream Tongue River Tributary Basin

5. Point of Diversion About 804 ft. N. of the SW corner of the SW¼SE¼

Sec. 3 Twp. 7N. Rge. 47E. Bank of Stream East

6. Purpose For irrigating and other purposes.

7. Description of System A pump and ditches sufficient in size to carry and conduct said amount of water from said river and run thence over and upon said lands.

8. Land Description of Intended Place of Use
W½SE¼, W½SW¼, NE¼ Sec. 3-7N-47E, 240 acres, Gertie J. Western, Miles City
(Save and except the portion of the lands lying East of the county road.)

9. Remarks (Pertaining to Use, etc.)

## Decree

10. Case No. Date Amt. Decreed: M. I. C. F. S.

11. To Whom Decreed Address

12. Name of Ditch Maximum Capacity (C. F. S.)

13. Date of Priority Purpose

14. Land Description of Place of Use as Decreed

15. Remarks (Present Use Status, etc.)

RL

(EIC FORM) WR-1—2M 12-47

NOTICE
These forms are the property of the State of Montana and must be returned.

# STATE OF MONTANA
## STATE ENGINEERS OFFICE
### Water Resources Survey

Code No. 24A-25A
County Custer
T. 7N R. 47

Name of Land Owner Fred W. Dahlman Address Miles City

Name of Operator ..... Address .....

## Part A

**TO BE FILED BY THOSE OBTAINING IRRIGATION WATER FROM A DITCH COMPANY OR IRRIGATION DISTRICT**

1. Water is delivered by: Tongue Yell Ass dist
   Name of Ditch, Ditch Company or District Supplying Water
2. State the number of acres you irrigate under this system 1240 Shares you hold .....
3. If you obtain water from more than one Company, give the number of shares, acres irrigated and the name of the Company under **"Remarks."** If you obtain water from a Ditch Company and also have a private system fill in both Part A and Part B.

## Part B

**TO BE FILED BY THOSE WHO HAVE A PRIVATE DITCH, PUMP OR IRRIGATION SYSTEM**
or those who have a private water right under a Ditch Company

4. In what year was this land first irrigated? Date [illegible]
5. Give the name of the original appropriator (first user): [illegible] No 31
6. Give the date appropriated ..... Amount filed on: Miners Inches ..... C. F. S. .....
7. State the total number of acres irrigated under this system: .....
8. Give the point of diversion: ..... ¼ ..... ¼ Section ..... Township ..... Range .....

## Part C

**TO BE FILED BY ALL WATER USERS IN ADDITION TO PART A OR PART B**

9. Source of Water: Tongue River
   Name of stream or lake from which water is originally diverted
10. Water is obtained by: (Check one) Gravity ✓ Pumping ..... Other .....
11. What is the greatest number of acres you have irrigated? ? Date .....
12. How many acres did you irrigate in 1947? (Crop and pasture) 1240
13. State the total number of additional acres that could be irrigated by increasing the water supply, land leveling, etc. 1182 ... This land is under what ditch? Same
14. How many acres of seeped land do you have which could be drained and put into production? ✓
15. What is the condition of your irrigation system? Good
16. Is your water supply adequate? Yes ✓ No ..... Explain .....
17. REMARKS: .....

Over

**NOTE: The foregoing questions apply only to irrigated land shown on this plat.**

## DESCRIPTION AND MAP OF FARM

18. Legal Description of this Farm See WR-2

IRRIGATED LAND  NON-IRRIGATED LAND

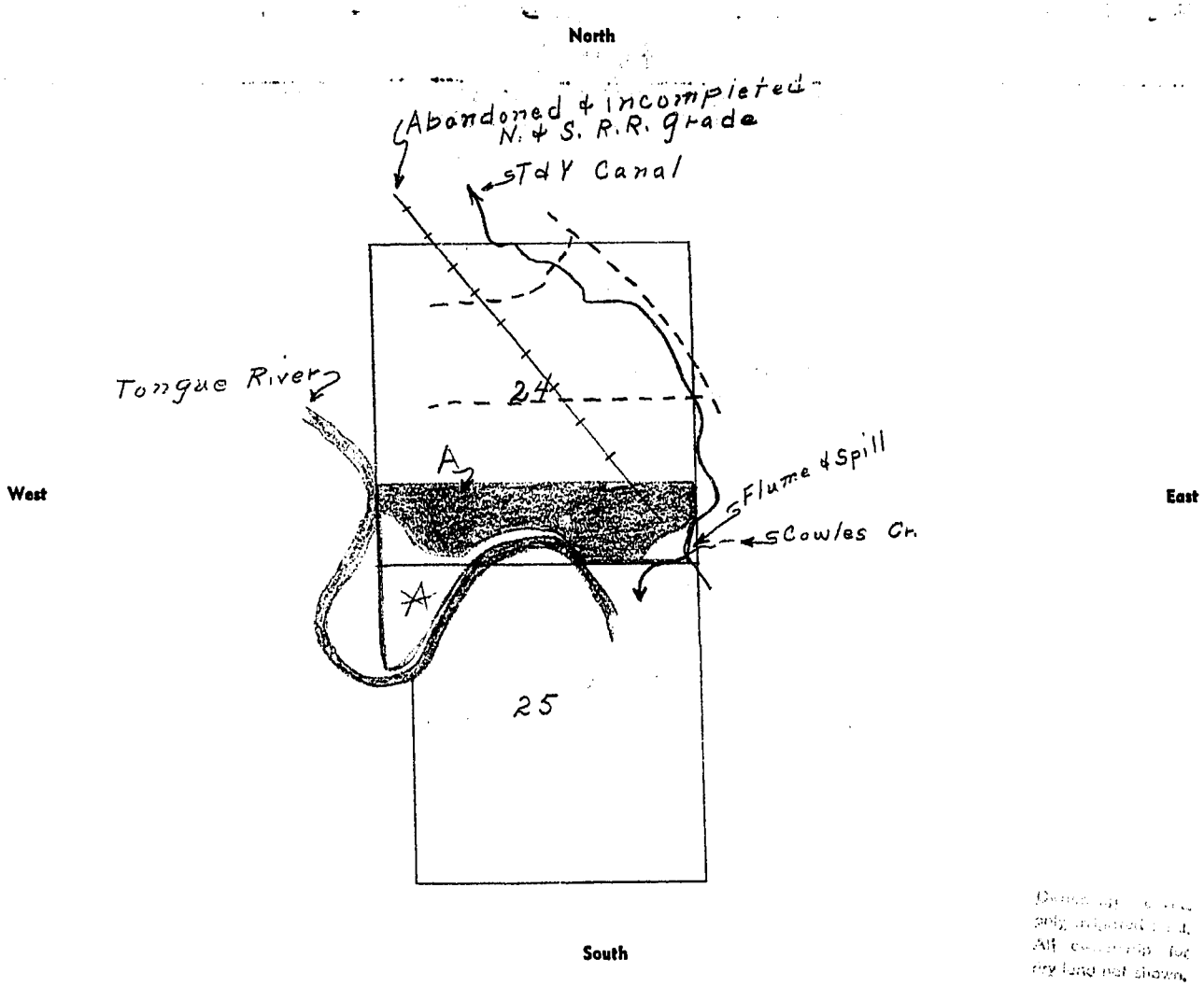


19. If the above land is irrigated from more than one ditch please give the acreage under each ditch in 19A and indicate the location of the land irrigated from each on the above map.

19A. Ditch: Tongue Gill Irr. dist Acres: 124.0

Ditch: Acres:

Information supplied by:

Name Carl & D Paulint Address Date 6/26/47

REMARKS:

**If you cannot answer all of the questions on this form answer as many as you can and return the form to us as soon as possible.**

3

Form WR 2—2M—1-45

STATE ENGINEER'S OFFICE
WATER RESOURCES SURVEY

COUNTY Custer

FILE NO. 26-T. 7N-R. 47E

Owner Dahlman, Fred W (T. & Y. Canal) Address Tongue River Stage, Miles City

AAA Owner Address

Operator " " Address

New Owner Address

New Operator Address

Assessment Record yes - T. & Y. Canal

Sec. 24 - 136.30 Ac
Assessed Acreage Sec. 25 - 5.80 Ac

Legal Description of This Farm N½ NW¼ NW¼ (Lot 1) Sec. 25; SE¼ SE¼, SW¼ SE¼ (Lot 2) SE¼ SW¼ (Lot 2), SW¼ SW¼, Sec. 24; T. 7N - R. 47E

Total Acres in Farm ✓

Code Number 24A-25A

Photo No. Ma 13-183

AAA Contract No.

AAA Total Cropland Acreage

App. No. 902-2066-2119-2120

Decree No.

Land is located in

Twp. 7N Rge. 47E Twp. 7N Rge. 48E

Twp. Rge. Twp. Rge.

Filed in Twp. 7N Rge. 47E

Remarks

Tongue River Basin

Ownership ... covers only irrigated land. All ownership for dry land not shown.

24-D
25-B

W.P. 3116
No. _____

# A Study of Montana's Water Resources

Form WR-4

## Record of a Farm under A.A.A. Program Having Irrigated Land

24-25

A.A.A. Contract No. 1198 County Custer Twp. 7 N Rng. 47 E

Name of Owner Fred Dahlman (Fred + N 2/3) Address Miles City

Name of Operator " " Address " "

CB.
78.46
36.30
40.
154.76
31.90
186.66

Total Number of Acres in Farm 187 Number of Acres Irrigated in 1940 130

Outline on the plat below in red pencil the boundaries of the farm unit. If possible, show in blue pencil the location of the irrigated land. The section number (s) should be clearly indicated. Obtain the legal description from county ownership records and correct boundaries if necessary.

Legal Description In sec 24 - Lot 1 - 38.46 S½ S½ - 78.46 Lot 2 - 36.30 S½ S½ - 40.00 = 186.66
(In Sec 25 - Lot 1 - 31.90)

CB. 78.46
36.30
40.
137.10
4.
4.
4.



FORM SM-1

24 E

A STUDY OF MONTANA'S WATER RESOURCES

County Custer Source of Information Various

1. Water User Custer County Address

2. Stream Tributary to Basin

3. Point of Diversion ¼ ¼ Section Township Range

4. Description of System Try

5. Type of Irrigation

6. Original Appropriator Address

7. First Use: Year Acres Irrigated

8. Maximum Use: Year Acres Irrigated

9. Present Use: Year Acres Irrigated

10. Last Use: Year Why Abandoned

11. Condition of System

12. Land Description Part of SW¼NW Sec 24, T 7N, R 47E

Remarks:

LC —

OB —

NGA —

Tax 1-95

Try

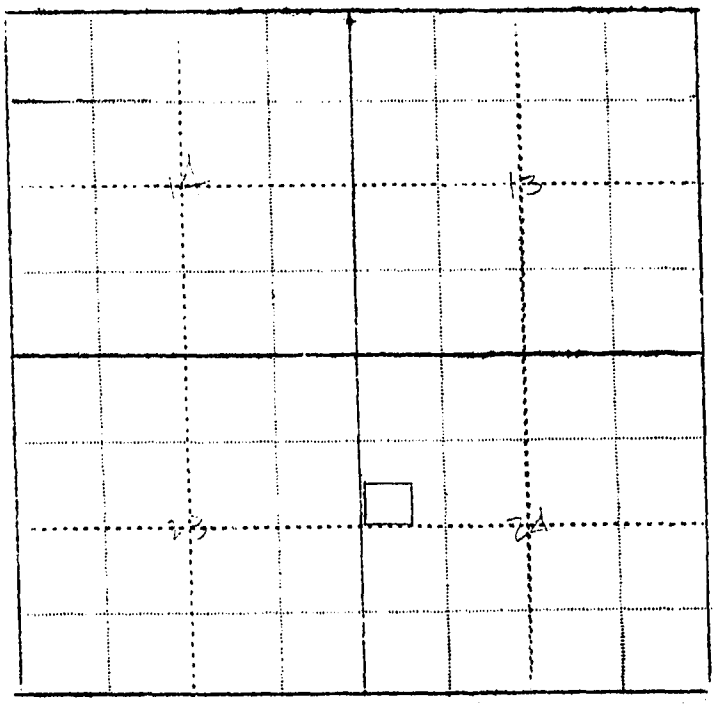


WITNESS: Information by

Place

W.P. 3116 A Study of Montana's Water Resources Form WR-4

No. _____ Record of a Farm under A.A.A. Program Having Irrigated Land

24+25

A.A.A. Contract No. 1198 County Custer Twp. 7 N Rng. 47 E

Name of Owner Fred Dahlman Address Miles City, Mont.

Name of Operator Fred Dahlman Address Miles City, Mont

Total Number of Acres in Farm 187 Number of Acres Irrigated in 1940 130

Outline on the plat below in red pencil the boundaries of the farm unit. If possible, show in blue pencil the location of the irrigated land. The section number (s) should be clearly indicated. Obtain the legal description from county ownership records and correct boundaries if necessary.

Sec 24 = S2 S½N½ S2 S½ = 155 ac

Legal Description

S. Sec 25 - Fr. L. N½N½ - Fr. L. S½N½ = 32 ac

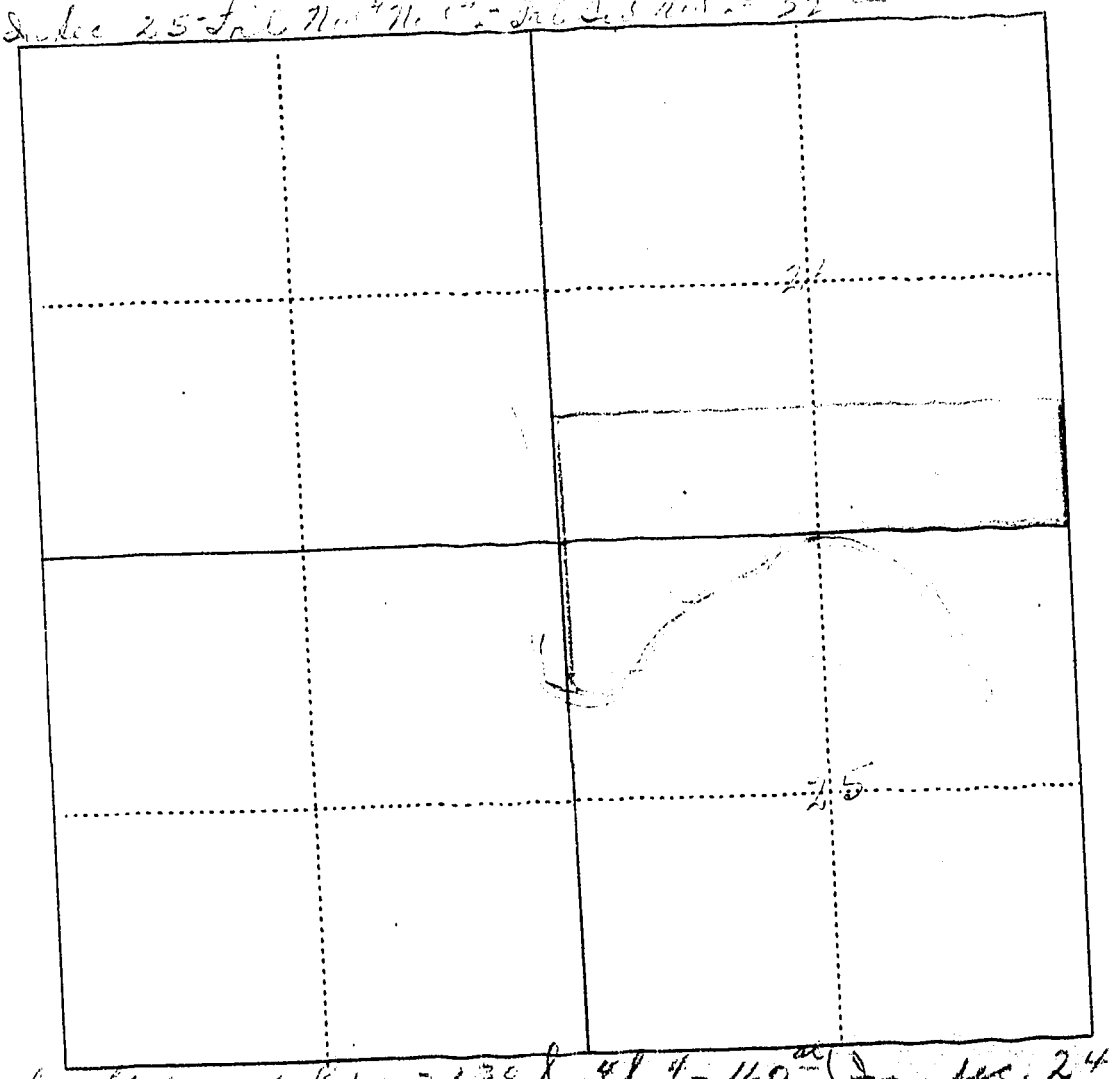


Lot 1 + SW¼SE¼ = 72.40 ac Lot 2 = 36.30 Sec 4 Lot 4 = 40.00 (Sec Sec 24)

Sec 25 - Lot 1 = 31.20 ac

Form Ap. 1—10M 8

STATE ENGINEERS OFFICE
Water Resources Survey

# Notice of Appropriation

1. County Custer Book A Page 535 Record W.R.

2. Name of Appropriator Chas. E. Perry Address Custer Co.

3. Date Appropriated Feb. 24, 1899 Date Filed Feb. 24, 1899

Amount Appropriated, Miners Inches 600, Cubic Feet per second

4. Name of Stream Hanna Creek Tributary Basin

5. Point of Diversion 300 ft. So. of the north line of the SE¼

Sec. 24 Twp. 7N. Rge. 47E. Bank of Stream

6. Purpose Irrigation

7. Description of System A dam 18 ft. high to be built at said point of diversion and by a ditch 4 ft. wide on the bottom.

8. Land Description of Intended Place of Use

NE¼ Sec. 24-7N-47E, 80 acres, J. E. McKay, Mgr., Miles City

Lot 1, SW¼SE¼ Sec. 24-7N-47E, 72.46 acres, Fred W. Kohlman, Dahlman, Miles City

9. Remarks (Pertaining to Use, etc.)

## Decree

10. Case No. Date Amt. Decreed: M. I. C. F. S.

11. To Whom Decreed Address

12. Name of Ditch Maximum Capacity (C. F. S.)

13. Date of Priority Purpose

14. Land Description of Place of Use as Decreed

15. Remarks (Present Use Status, etc.)

2066

No. 1 Form Ap. 1—10M 8

STATE ENGINEERS OFFICE
Water Resources Survey

# Notice of Appropriation

1. County Custer Book E Page 509 Record W.R.

2. Name of Appropriator Nils Kildahl Address Horton, Montana
July 18, 1934

3. Date Appropriated Sept. 4, 1934 Date Filed Sept. 4, 1934

Amount Appropriated, Miners Inches 920 or, Cubic Feet per second 23

4. Name of Stream Yellowstone River Tributary Basin

5. Point of Diversion

Sec. Twp. Rge. Bank of Stream South

6. Purpose For irrigation.

7. Description of System A pump 18" X 18" in size, which carries and conducts said amount of water from said river from said south bank. Said pump is placed on a concrete foundation and runs thence southeast and westerly over and upon said lands; all surplus water in the form of seepage or overflow returns to the said Yellowstone River.

8. Land Description of Intended Place of Use
Lot 1,2, out of Lot 3, NE¼NE¼ Sec. 23-7N-47E, 133.67 acres, Mary L. LaChute, Los Angele
Lot 4 Sec. 23-7N-47E, 20.87 acres, J. R. McKay Est., Miles City
Out of SW¼NW¼, S½NW¼, S½NE¼ Sec. 24-7N-47E, 159.50 acres, Mary LaChute, Los Angeles
N½NE¼, N½NW¼, Less H/W Sec. 24-7N-47E, 156.50 acres, W. H. & Alvin Blum, Miles City
N½SW¼, N½SE¼ Sec. 24-7N-47E, 160 acres, J. R. McKay Est., Miles City
Lot 1, SE¼SE¼, Lot 2, SW¼SW¼ Sec. 24-7N-47E, 154.76 acres, Fred W. & Wm. Dahlman, M.City

9. Remarks (Pertaining to Use, etc.)

## Decree

10. Case No. Date Amt. Decreed: M. I. C. F. S.

11. To Whom Decreed Address

12. Name of Ditch Maximum Capacity (C. F. S.)

13. Date of Priority Purpose

14. Land Description of Place of Use as Decreed

15. Remarks (Present Use Status, etc.)

FORM WR-1—2M-12-47

NOTICE
These forms are the property of the State of Montana and must be returned.

# STATE OF MONTANA
## STATE ENGINEERS OFFICE
### Water Resources Survey

Code No. 24 C
County Custer
T. 7N R. 47E

Name of Land Owner David E. Edson + Christina Address Miles City

Name of Operator ..... Address .....

## Part A

**TO BE FILED BY THOSE OBTAINING IRRIGATION WATER FROM A DITCH COMPANY OR IRRIGATION DISTRICT**

1. Water is delivered by: Tongue Yell Irr dist
   Name of Ditch, Ditch Company or District Supplying Water
2. State the number of acres you irrigate under this system 124.0 Shares you hold 135.34
3. If you obtain water from more than one Company, give the number of shares, acres irrigated and the name of the Company under **"Remarks."** If you obtain water from a Ditch Company and also have a private system fill in both Part A and Part B.

## Part B

**TO BE FILED BY THOSE WHO HAVE A PRIVATE DITCH, PUMP OR IRRIGATION SYSTEM**
or those who have a private water right under a Ditch Company

4. In what year was this land first irrigated? Date [illegible]
5. Give the name of the original appropriator (first user): [illegible]
6. Give the date appropriated ..... Amount filed on: Miners Inches ..... C. F. S. .....
7. State the total number of acres irrigated under this system: .....
8. Give the point of diversion: ..... ¼ ..... ¼ Section ..... Township ..... Range .....

## Part C

**TO BE FILED BY ALL WATER USERS IN ADDITION TO PART A OR PART B**

9. Source of Water: Tongue River
   Name of stream or lake from which water is originally diverted
10. Water is obtained by: (Check one) Gravity ✓ Pumping ..... Other .....
11. What is the greatest number of acres you have irrigated? — Date .....
12. How many acres did you irrigate in 19 47 (Crop and pasture) 124.0
13. State the total number of additional acres that could be irrigated by increasing the water supply, land leveling, etc. 7.0 ✓ This land is under what ditch? Same
14. How many acres of seeped land do you have which could be drained and put into production? ✓
15. What is the condition of your irrigation system? Good
16. Is your water supply adequate? Yes ✓ No ..... Explain .....
17. REMARKS: .....

Over

**NOTE: The foregoing questions apply only to irrigated land shown on this plat.**

## DESCRIPTION AND MAP OF FARM

18. Legal Description of this Farm Sec WR-2

IRRIGATED LAND  NON-IRRIGATED LAND

North

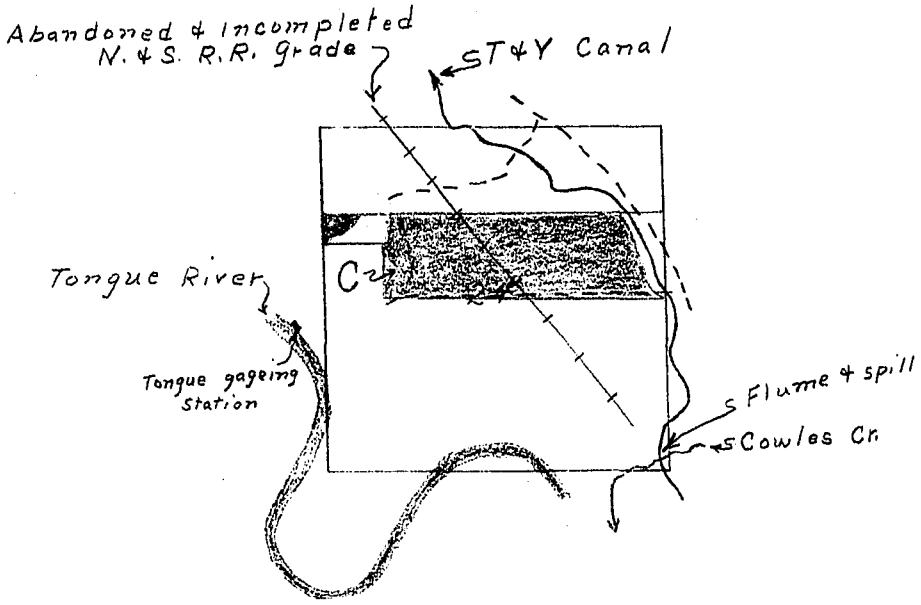


West  East

South

Ownership [illegible] only irrigated land. All ownership [illegible] dry land not shown.

19. If the above land is irrigated from more than one ditch please give the acreage under each ditch in 19A and indicate the location of the land irrigated from each on the above map.

19A. Ditch: Tongue Yell Ln ditch Acres: 124.0

Ditch: Acres:

Information supplied by:

Name J Frank D Paulist Address Date 8/20/47

REMARKS:

**If you cannot answer all of the questions on this form answer as many as you can and return the form to us as soon as possible.**

3

Form WR 2—2M—1-49

# STATE ENGINEER'S OFFICE
## WATER RESOURCES SURVEY

COUNTY Custer

FILE NO. 26-T.7N-R.47E

Owner Edson, David E. & Christina (T.&Y. Canal) Address Broadus Stage, Miles City

AAA Owner ..... Address .....

Operator " " " Address " " "

New Owner ..... Address .....

New Operator ..... Address .....

Assessment Record Yes-T.&Y. Canal

Assessed Acreage Sec. 24-135.34 Ac

Legal Description of This Farm SE¼NE¼, SW¼NE¼, SE¼NW¼, SW¼NW¼ (Part), Sec. 24; T.7N-R.47E

Total Acres in Farm ✓

Code Number 24C

Photo No. Ma 13-183

AAA Contract No. .....

AAA Total Cropland Acreage .....

App. No. 2066-2119-2120

Decree No. .....

Land is located in

Twp. 7N Rge. 47E Twp. ..... Rge. .....

Twp. ..... Rge. ..... Twp. ..... Rge. .....

Filed in Twp. 7N Rge. 47E

Remarks .....

Tongue River

Ownership covers only irrigated land. All ownership for dry land not shown.

W.P. 3116
No. _____

A Study of Montana's Water Resources

Form WR-4

Record of a Farm under A.A.A. Program Having Irrigated Land

A.A.A. Contract No. 340 County Custer 24 Twp. 7 N Rng. 47 E

Name of Owner Mary L. Chute Address Los Angeles

Name of Operator Dan Robson Address Miles City

Total Number of Acres in Farm ~~128~~ 147.10 Number of Acres Irrigated in 1940 124

Outline on the plat below in red pencil the boundaries of the farm unit. If possible, show in blue pencil the location of the irrigated land. The section number (s) should be clearly indicated. Obtain the legal description from county ownership records and correct boundaries if necessary.

Legal Description S½ Nw¼, E½ NE¼ less 12.90 out of Sw¼ Nw¼ = 146.60

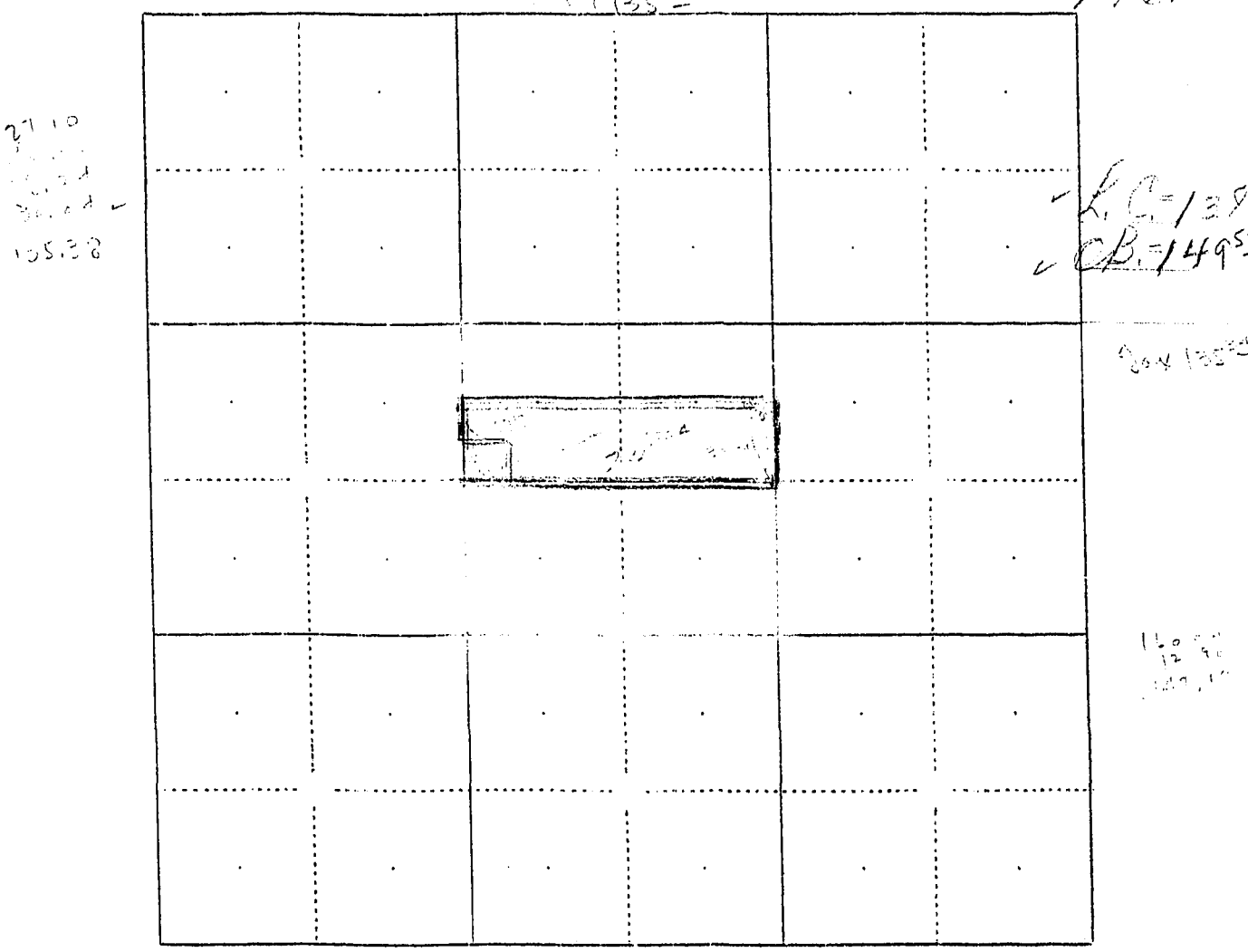

W.P. 3116
No.

A Study of Montana's Water Resources

Form WR-4b

Record of a Farm under A.A.A. Program Having Irrigated Land

A.A.A. Contract No. 340 County Custer 24 Twp. 7-N Rng. 47 E.

Name of Owner Mary La Chute Address Los Angeles

Name of Operator Jack Robson Address Miles City

Total Number of Acres in Farm 138 Number of Acres Irrigated in 1940 124

Outline on the plat below in red pencil the boundaries of the farm unit. If possible, show in blue pencil the location of the irrigated land. The section number should be clearly indicated. Obtain the legal description from county ownership records and correct boundaries if necessary.

Legal Description S2 NW4 - S2 NE4 less 15 20 acres = 146.60

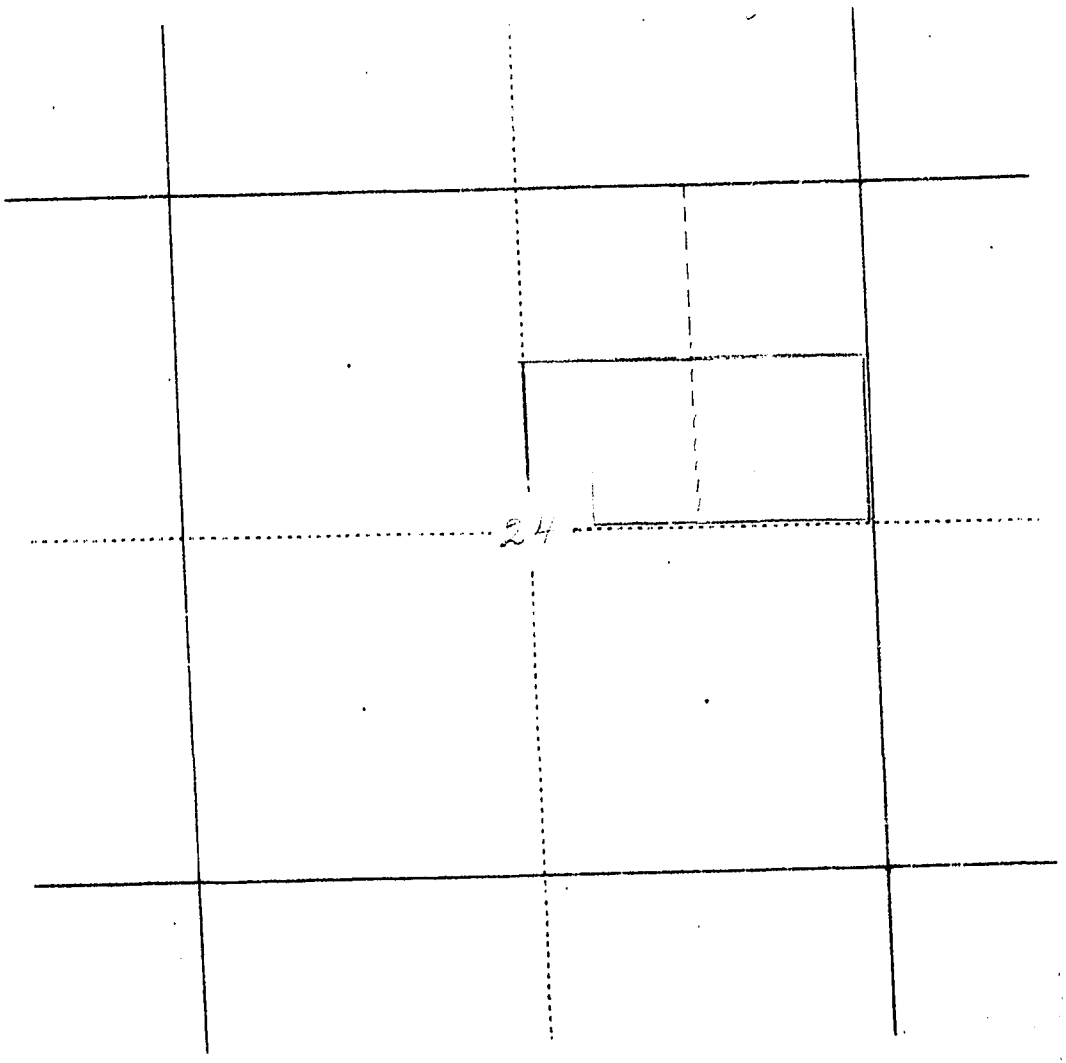

W.P. 3116 A Study of Montana's Water Resources Form WR-4

No._____ Record of a Farm under A.A.A. Program Having Irrigated Land

A.A.A. Contract No. 340 County Custer Twp. 7-N Rng. 47E. 24

Name of Owner Mary La Chute Address Los Angeles Cal

Name of Operator [illegible] Edson Address Miles City, Mont

Total Number of Acres in Farm 138. Number of Acres Irrigated in 1940 124

Outline on the plat below in red pencil the boundaries of the farm unit. If possible, show in blue pencil the location of the irrigated land. The section number (s) should be clearly indicated. Obtain the legal description from county ownership records and correct boundaries if necessary.

Legal Description [illegible] = 146.40

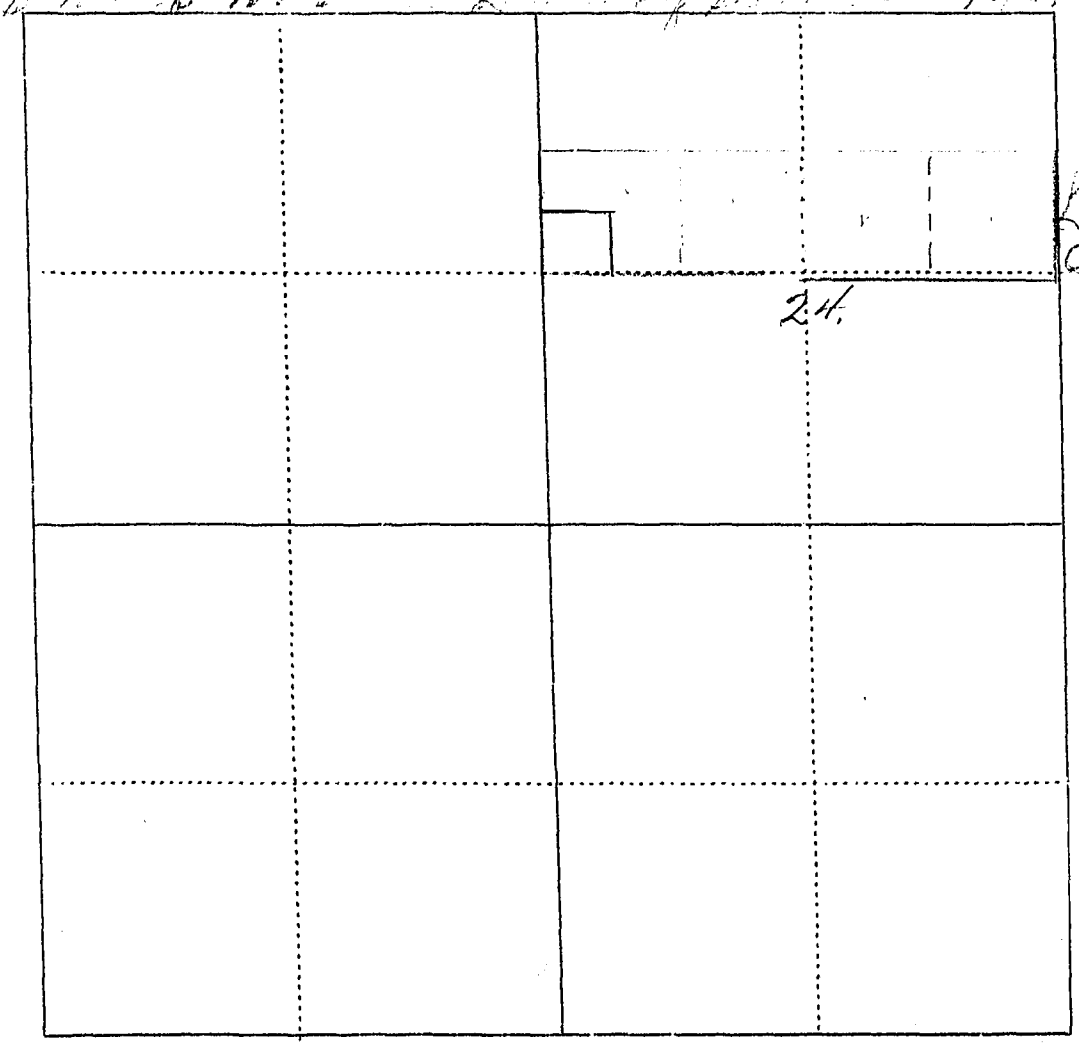


C=131
CB-146.

1 Form Ap. 1—10M 8

2066

**STATE ENGINEERS OFFICE**
**Water Resources Survey**

# Notice of Appropriation

1. County Custer Book E Page 509 Record W.R.

2. Name of Appropriator Nils Kildahl Address Horton, Montana

3. Date Appropriated July 18, 1934 Sept. 4, 1934 Date Filed ~~920~~ Sept. 4, 1934

Amount Appropriated, Miners Inches 920 or Cubic Feet per second 23

4. Name of Stream Yellowstone River Tributary Basin

5. Point of Diversion

Sec. Twp. Rge. Bank of Stream South

6. Purpose For irrigation.

7. Description of System A pump 18" X 18" in size, which carries and conducts said amount of water from said river from said south bank. Said pump is placed on a concrete foundation and runs thence ~~southeast and westerly over and upon said lands; all surplus water~~ in the form of seepage or overflow returns to the said Yellowstone River.

8. Land Description of Intended Place of Use
Lot 1,2, out of Lot 3, NE¼NW¼ Sec. 23-7N-47E, 133.67 acres, Mary L. LaChute, Los Angeles
Lot 4 Sec. 23-7N-47E, 20.87 acres, J. R. McKay Est., Miles City
~~Out of S½NW¼, S½NE¼ Sec. 24-7N-47E, 159.50 acres, Mary LaChute, Los Angeles~~
~~N½NE¼, N½NW¼ less H/W Sec. 24-7N-47E, 156.60 acres, W. H. & Alvin Blum, Miles City~~
N½SW¼, N½SE¼ Sec. 24-7N-47E, 160 acres, J.R.McKay Est., Miles City
Lot 1, SE¼SE¼, Lot 2, SW¼SW¼ Sec. 24-7N-47E, 154.76 acres, Fred W. & Wm. Dahlman, M.City

9. Remarks (Pertaining to Use, etc.)

## Decree

10. Case No. Date Amt. Decreed: M. I. C. F. S.

11. To Whom Decreed Address

12. Name of Ditch Maximum Capacity (C. F. S.)

13. Date of Priority Purpose

14. Land Description of Place of Use as Decreed

15. Remarks (Present Use Status, etc.)

FORM WR-1—2M-12-47

NOTICE
These forms are the property of the State of Montana and must be returned.

# STATE OF MONTANA
## STATE ENGINEERS OFFICE
### Water Resources Survey

Code No. 10 C
County Custer
T. 7N R. 47E

Name of Land Owner Grover Fessler Address Rte Miles City

Name of Operator ..... Address .....

## Part A

**TO BE FILED BY THOSE OBTAINING IRRIGATION WATER FROM A DITCH COMPANY OR IRRIGATION DISTRICT**

1. Water is delivered by: Tongue Hill Irr dist
   Name of Ditch, Ditch Company or District Supplying Water
2. State the number of acres you irrigate under this system 7.0 Shares you hold .....
3. If you obtain water from more than one Company, give the number of shares, acres irrigated and the name of the Company under **"Remarks."** If you obtain water from a Ditch Company and also have a private system fill in both Part A and Part B.

## Part B

**TO BE FILED BY THOSE WHO HAVE A PRIVATE DITCH, PUMP OR IRRIGATION SYSTEM**
or those who have a private water right under a Ditch Company

4. In what year was this land first irrigated? Date .....
5. Give the name of the original appropriator (first user): None No
6. Give the date appropriated ..... Amount filed on: Miners Inches ..... C. F. S. .....
7. State the total number of acres irrigated under this system: .....
8. Give the point of diversion: ..... ¼ ..... ¼ Section ..... Township ..... Range .....

## Part C

**TO BE FILED BY ALL WATER USERS IN ADDITION TO PART A OR PART B**

9. Source of Water: Tongue River
   Name of stream or lake from which water is originally diverted
10. Water is obtained by: (Check one) Gravity ✓ Pumping ..... Other .....
11. What is the greatest number of acres you have irrigated? — Date .....
12. How many acres did you irrigate in 19 77 ? (Crop and pasture) 7.0
13. State the total number of additional acres that could be irrigated by increasing the water supply, land leveling, etc. — This land is under what ditch? —
14. How many acres of seeped land do you have which could be drained and put into production? —
15. What is the condition of your irrigation system? Good
16. Is your water supply adequate? Yes ✓ No ..... Explain .....
17. REMARKS: .....

Over

**NOTE: The foregoing questions apply only to irrigated land shown on this plat.**

## DESCRIPTION AND MAP OF FARM

18. Legal Description of this Farm: Part of Lot 4, Sec 10

IRRIGATED LAND  NON-IRRIGATED LAND

North

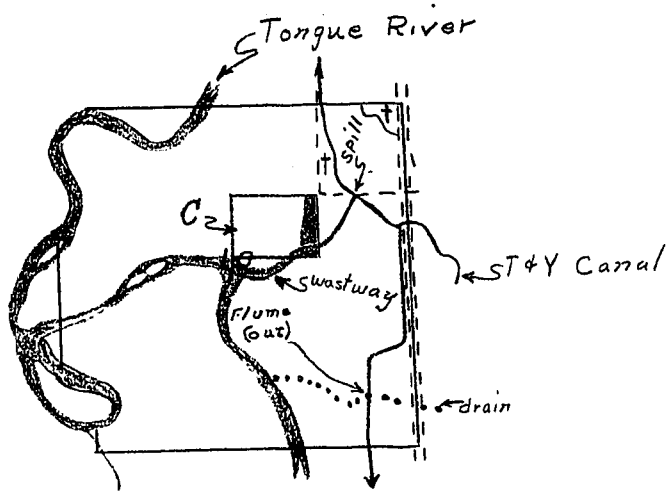


West  East

South

19. If the above land is irrigated from more than one ditch please give the acreage under each ditch in 19A and indicate the location of the land irrigated from each on the above map.

19A. Ditch: Tongue Hill Irr ditch  Acres: 7.0

Ditch: _____  Acres: _____

Information supplied by:

Name Clark & Poulint  Address _____  Date 5/20/47

REMARKS: Field Survey

**If you cannot answer all of the questions on this form answer as many as you can and return the form to us as soon as possible.**

Form WR 2—2M—1-48

# STATE ENGINEER'S OFFICE
## WATER RESOURCES SURVEY

COUNTY Custer

FILE NO. 26-T.7N-R.47E

Owner Fessler, Grover — Address Rte. 1, Miles City

AAA Owner (T. & G. Canal) — Address

Operator " " — Address " "

New Owner — Address

New Operator — Address

Assessment Record U.S.-T. & G. Canal

Assessed Acreage Sec. 10-7.00 Ac

Legal Description of This Farm E½ SW¼ NE¼ (Lot 1 Part), Sec. 10; T. 7N-R. 47E

Total Acres in Farm ✓

Code Number 10C

Photo No. Ma. 13-184

AAA Contract No.

AAA Total Cropland Acreage

App. No. 2116-2119-2120

Decree No.

Land is located in

Twp. 7N Rge. 47E Twp. Rge.

Twp. Rge. Twp. Rge.

Filed in Twp. 7N Rge. 47E

Remarks

Ownership covers only irrigated land. All ownership for dry land not shown.

Tongue River Basin

W.P. 3116
No. _____

A Study of Montana's Water Resources

Form WR-4

Record of a Farm under A.A.A. Program Having Irrigated Land

A.A.A. Contract No. 5032 County Custer Sec 10 Twp. 7 N Rng. 47 E

Name of Owner Grover Fessler Address Miles City

Name of Operator same Address "

Total Number of Acres in Farm 26 Number of Acres Irrigated in 1940 15

Outline on the plat below in red pencil the boundaries of the farm unit. If possible, show in blue pencil the location of the irrigated land. The section number (s) should be clearly indicated. Obtain the legal description from county ownership records and correct boundaries if necessary.

Legal Description C.P. Lot 4 = 25.94

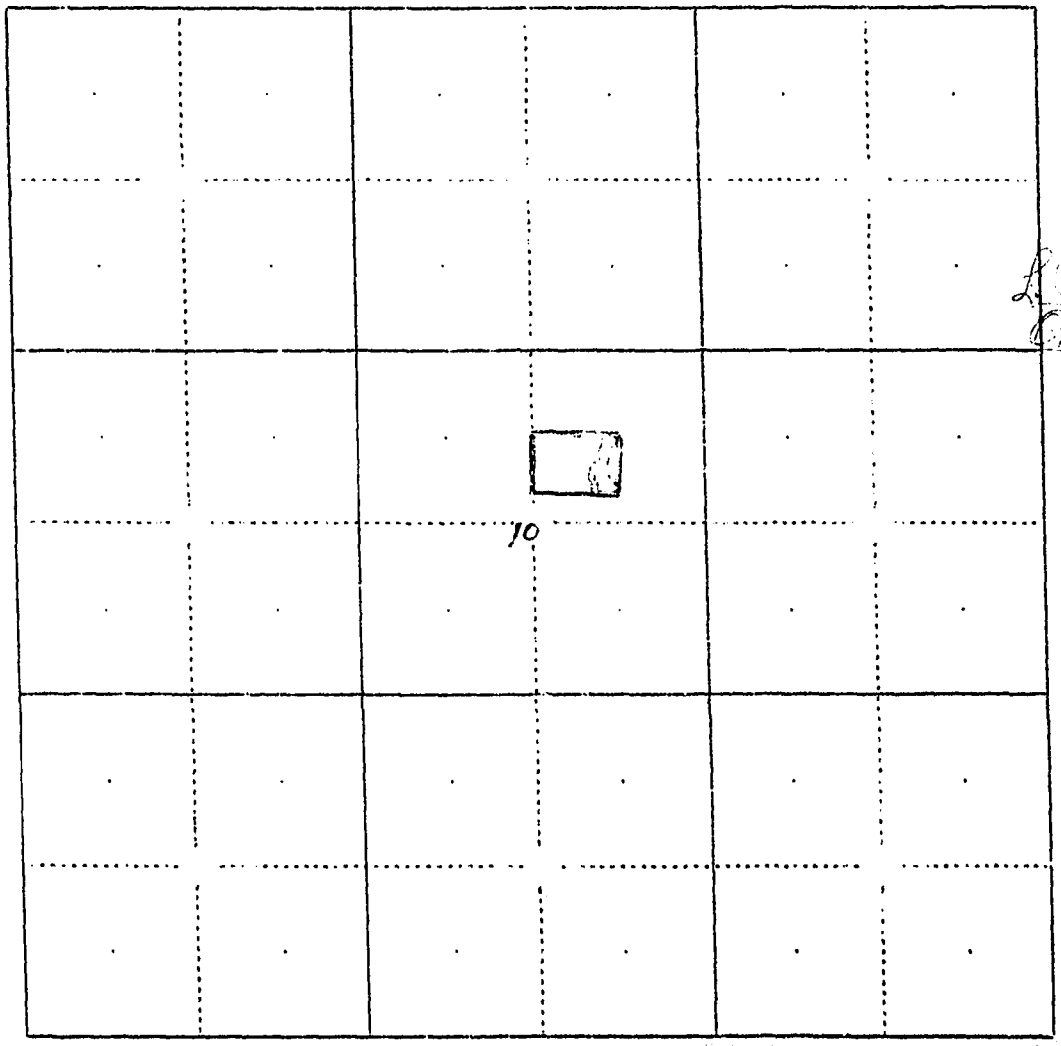


L.B. 12
C.B. 11
Sec 12

W.P. 3116
No. _____

A Study of Montana's Water Resources

Form WR-4b

Record of a Farm under A.A.A. Program Having Irrigated Land

A.A.A. Contract No. 5032 County Custer Twp. 7 N Rng. 47 E

Name of Owner Vincent Fowler Address Miles City

Name of Operator " " Address " "

Total Number of Acres in Farm 25.94 Number of Acres Irrigated in 1940 15

Outline on the plat below in red pencil the boundaries of the farm unit. If possible, show in blue pencil the location of the irrigated land. The section number should be clearly indicated. Obtain the legal description from county ownership records and correct boundaries if necessary.

Legal Description Out of lot 4 = 25.94

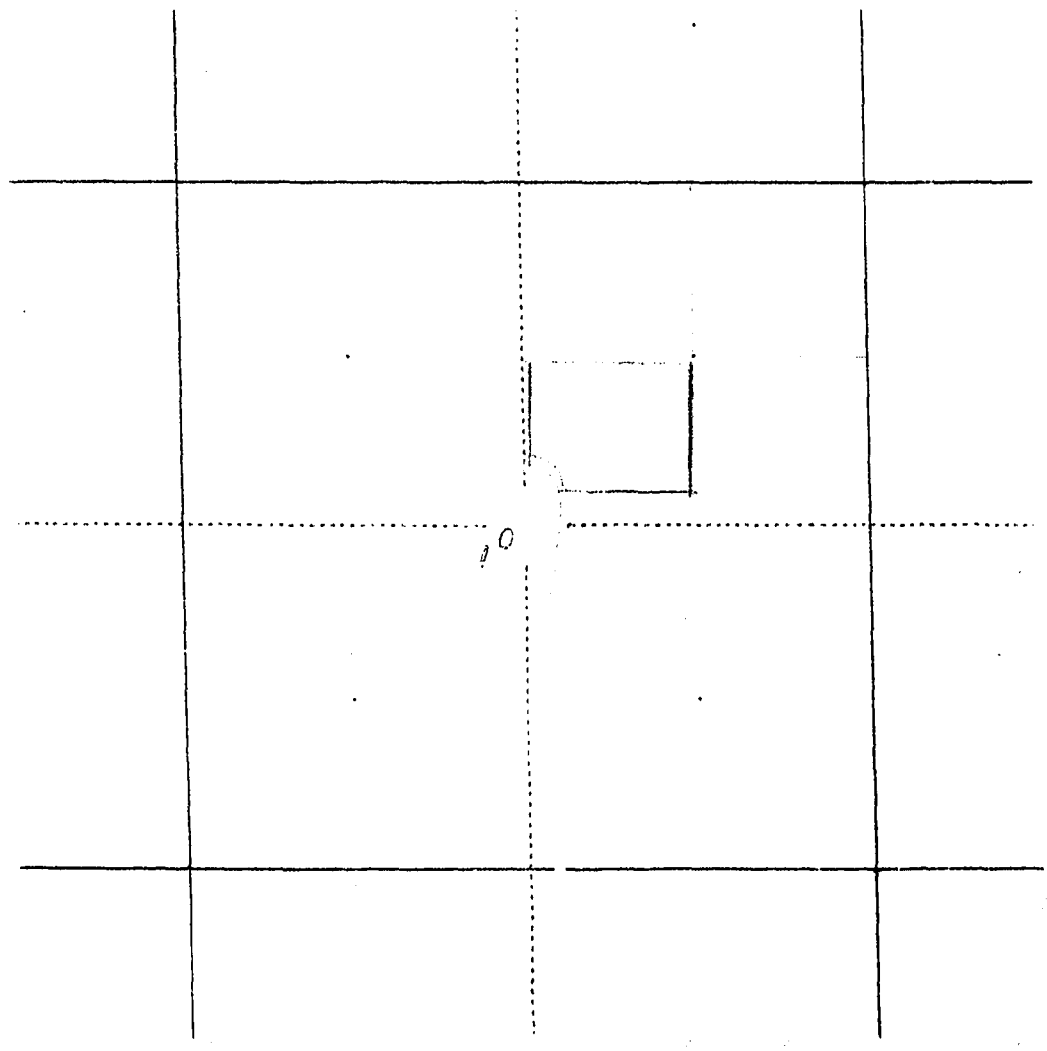

W.P. 3116 A Study of Montana's Water Resources Form WR-4

No._____ Record of a Farm under A.A.A. Program Having Irrigated Land

A.A.A. Contract No. 50321 County Custer Twp. 7 N Rng. 47 E

Name of Owner Grover Fowler Address Miles City

Name of Operator Grover Fowler Address " "

Total Number of Acres in Farm 26 Number of Acres Irrigated in 1940 15

Outline on the plat below in red pencil the boundaries of the farm unit. If possible, show in blue pencil the location of the irrigated land. The section number (s) should be clearly indicated. Obtain the legal description from county ownership records and correct boundaries if necessary.

Legal Description Lot 4 Exc 10 a on South Side

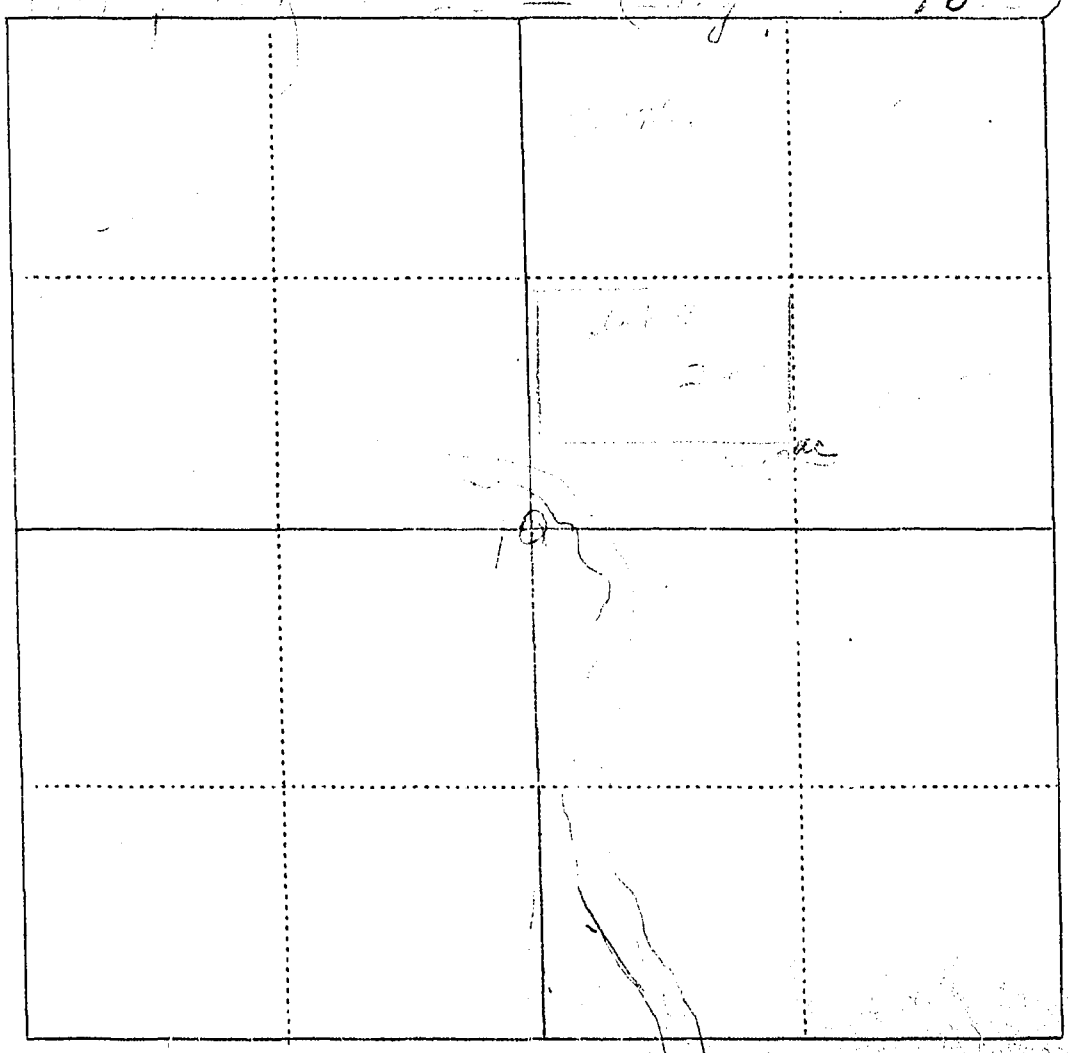

Form Ap. 1—10M 8-45

2/16

STATE ENGINEERS OFFICE
Water Resources Survey

# Notice of Appropriation

1. County Custer Book A Page 307 Record W.R.
2. Name of Appropriator Mrs. Mary Grover #59 Address Custer Co.
3. Date Appropriated May 5, 1896 Date Filed June 23, 1896
   Amount Appropriated, Miners Inches 18 41/100, Cubic Feet per second
4. Name of Stream M.C. Irr. & Ditch Co. Tributary Basin
5. Point of Diversion

   Sec. Twp. Rge. Bank of Stream
6. Purpose Irrigating purposes.
7. Description of System
8. Land Description of Intended Place of Use
   Lor 4 Sec. 10-7N-47E, 18.41 acres
9. Remarks (Pertaining to Use, etc.)

## Decree

10. Case No. Date Amt. Decreed: M. I. C. F. S.
11. To Whom Decreed Address
12. Name of Ditch Maximum Capacity (C. F. S.)
13. Date of Priority Purpose
14. Land Description of Place of Use as Decreed
15. Remarks (Present Use Status, etc.)

FORM WR-1 — 2-12-47

NOTICE
These forms are the property of the State of Montana and must be returned.

# STATE OF MONTANA
## STATE ENGINEERS OFFICE
### Water Resources Survey

Code No. 3 E
County Custer
T. 7 N R. 47

Name of Land Owner Roskin Golden + Ruth, Mary Address Miles City, Mont

Name of Operator ..... Address .....

## Part A

**TO BE FILED BY THOSE OBTAINING IRRIGATION WATER FROM A DITCH COMPANY OR IRRIGATION DISTRICT**

1. Water is delivered by: Tongue Gill Ditch
   Name of Ditch, Ditch Company or District Supplying Water
2. State the number of acres you irrigate under this system 2.0 Shares you hold .....
3. If you obtain water from more than one Company, give the number of shares, acres irrigated and the name of the Company under **"Remarks."** If you obtain water from a Ditch Company and also have a private system fill in both Part A and Part B.

## Part B

**TO BE FILED BY THOSE WHO HAVE A PRIVATE DITCH, PUMP OR IRRIGATION SYSTEM**
or those who have a private water right under a Ditch Company

4. In what year was this land first irrigated? Date [illegible]
5. Give the name of the original appropriator (first user): [illegible] 1881
6. Give the date appropriated ..... Amount filed on: Miners Inches ..... C. F. S. .....
7. State the total number of acres irrigated under this system: .....
8. Give the point of diversion: ..... ¼ ..... ¼ Section ..... Township ..... Range .....

## Part C

**TO BE FILED BY ALL WATER USERS IN ADDITION TO PART A OR PART B**

9. Source of Water: Tongue River
   Name of stream or lake from which water is originally diverted
10. Water is obtained by: (Check one) Gravity ✓ Pumping ..... Other .....
11. What is the greatest number of acres you have irrigated? ..... Date .....
12. How many acres did you irrigate in 19 49? (Crop and pasture) 2.0
13. State the total number of additional acres that could be irrigated by increasing the water supply, land leveling, etc. ..... This land is under what ditch? ✓
14. How many acres of seeped land do you have which could be drained and put into production? ✓
15. What is the condition of your irrigation system? Fair
16. Is your water supply adequate? Yes ✓ No ..... Explain .....
17. REMARKS: .....

Over

**NOTE: The foregoing questions apply only to irrigated land shown on this plat.**

## DESCRIPTION AND MAP OF FARM

18. Legal Description of this Farm Pt of Lot 6, Sec. 3

IRRIGATED LAND  NON-IRRIGATED LAND

North

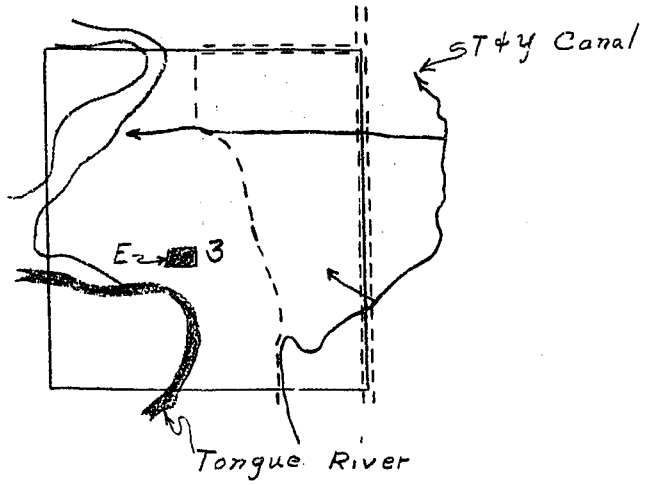


West  East

Ownership covers only irrigated land. All ownership for [illegible]

South

19. If the above land is irrigated from more than one ditch please give the acreage under each ditch in 19A and indicate the location of the land irrigated from each on the above map.

19A. Ditch: Tongue Gill. Dr ditch  Acres: 2.0

Ditch:  Acres:

Information supplied by:

Name Frank & D. Paulivit  Address  Date 6/5/47

REMARKS: Field Survey

**If you cannot answer all of the questions on this form answer as many as you can and return the form to us as soon as possible.**

3

Form WR 2—2M—1-48

# STATE ENGINEER'S OFFICE
## WATER RESOURCES SURVEY

COUNTY Custer

FILE NO. 26-T.7N-R.47E

Owner Golden, Raskin & Ruth Mary (T.+Y. Canal) Address Box 724 - Miles City

AAA Owner ..... Address .....

Operator " " " Address " "

New Owner ..... Address .....

New Operator ..... Address .....

Assessment Record yes - T.+Y. Canal

Assessed Acreage Sec. 3 - 2.00 Ac

Legal Description of This Farm Lot 6 (NE¼ SW¼) (Part) Sec. 3; T.7N-R.47E

Total Acres in Farm ✓

Code Number 3.E

Photo No. MA-12-185

AAA Contract No. .....

AAA Total Cropland Acreage .....

App. No. 1997-2119-2120

Decree No. .....

Land is located in

Twp. 7N Rge. 47E Twp. ..... Rge. .....

Twp. ..... Rge. ..... Twp. ..... Rge. .....

Filed in Twp. 7N Rge. 47E

Remarks .....

Tongue River Basin

Ownership covers only irrigated land. All ownership for dry land not shown.

Form Ap. 1—10M 8-4

1937

STATE ENGINEERS OFFICE
Water Resources Survey

# Notice of Appropriation

1. County Custer Book E Page 505 Record Water Right

2. Name of Appropriator Gustav A. Schultz, et ux Address Miles City, Montana

3. Date Appropriated July 21, 1934 Date Filed July 21, 1934

Amount Appropriated, Miners Inches 120 or, Cubic Feet per second 3

4. Name of Stream Tongue River Tributary Basin

5. Point of Diversion 300 ft. W. and 29 ft. N. of the SE corner of said Lot 7

Sec. 3 Twp. 7N. Rge. 47E. Bank of Stream Right

6. Purpose For irrigation, watering stock, domestic and all other purposes.

7. Description of System A pump and a ditch 30" X 60" in size, which carries and conducts said amount of water from said river and runs thence in a northerly and westerly direction and thence over and upon said land.

8. Land Description of Intended Place of Use
All of Lot 7, a portion of Lot 6 Sec. 3-7N-47E, 9.97 acres, Gust & Mary E. Schultz, Miles City

9. Remarks (Pertaining to Use, etc.) Gustav A. Schultz and Mary E. Schultz, his wife.

## Decree

10. Case No. Date Amt. Decreed: M. I. C. F. S.

11. To Whom Decreed Address

12. Name of Ditch Maximum Capacity (C. F. S.)

13. Date of Priority Purpose

14. Land Description of Place of Use as Decreed

15. Remarks (Present Use Status, etc.)

FORM WR-1—2M.12-47

NOTICE
These forms are the property of the State of Montana and must be returned.

# STATE OF MONTANA
## STATE ENGINEERS OFFICE
### Water Resources Survey

Code No. 11A
County Custer
T. 7N R. 47E

Name of Land Owner Carl J. Hanson Address Miles City, Mont

Name of Operator ..... Address .....

## Part A

**TO BE FILED BY THOSE OBTAINING IRRIGATION WATER FROM A DITCH COMPANY OR IRRIGATION DISTRICT**

1. Water is delivered by: Tongue Cell. Irr. dist
   Name of Ditch, Ditch Company or District Supplying Water
2. State the number of acres you irrigate under this system 33.08 Shares you hold .....
3. If you obtain water from more than one Company, give the number of shares, acres irrigated and the name of the Company under **"Remarks."** If you obtain water from a Ditch Company and also have a private system fill in both Part A and Part B.

## Part B

**TO BE FILED BY THOSE WHO HAVE A PRIVATE DITCH, PUMP OR IRRIGATION SYSTEM**
or those who have a private water right under a Ditch Company

4. In what year was this land first irrigated? Date [illegible]
5. Give the name of the original appropriator (first user): [illegible]
6. Give the date appropriated ..... Amount filed on: Miners Inches ..... C. F. S. .....
7. State the total number of acres irrigated under this system: .....
8. Give the point of diversion: ..... ¼ ..... ¼ Section ..... Township ..... Range .....

## Part C

**TO BE FILED BY ALL WATER USERS IN ADDITION TO PART A OR PART B**

9. Source of Water: Tongue River
   Name of stream or lake from which water is originally diverted
10. Water is obtained by: (Check one) Gravity ✓ Pumping ..... Other .....
11. What is the greatest number of acres you have irrigated? ✓ Date .....
12. How many acres did you irrigate in 19 47 (Crop and pasture) 33.08
13. State the total number of additional acres that could be irrigated by increasing the water supply, land leveling, etc. 50 This land is under what ditch? Same
14. How many acres of seeped land do you have which could be drained and put into production? .....
15. What is the condition of your irrigation system? Good
16. Is your water supply adequate? Yes ..... No ..... Explain .....
17. REMARKS: Maximum 38.08

Over

**NOTE: The foregoing questions apply only to irrigated land shown on this plat.**

## DESCRIPTION AND MAP OF FARM

18. Legal Description of this Farm pt. SW4, pt 52 NW4, Sec 11

IRRIGATED LAND — NON-IRRIGATED LAND

Potential Land — North

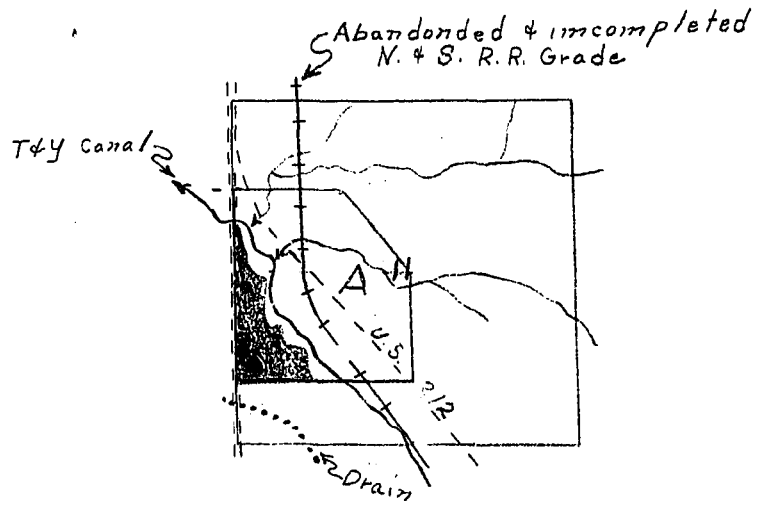


West — East

South

19. If the above land is irrigated from more than one ditch please give the acreage under each ditch in 19A and indicate the location of the land irrigated from each on the above map.

19A. Ditch: Tongue Hill Irr. dist Acres: 33.08

Ditch: Acres:

Information supplied by:

Name J. Cook & D. Paulsit Address Date 5/21/47

REMARKS: Field Survey

**If you cannot answer all of the questions on this form answer as many as you can and return the form to us as soon as possible.**

Form WR 2—2M—1-

**STATE ENGINEER'S OFFICE**
**WATER RESOURCES SURVEY**

COUNTY Custer

FILE NO. 26-T. 7N-R. 47E

Owner Hanson, Carl J. Address Route 1, Miles City

AAA Owner (T. & Y. Canal) Address

Operator " " Address " "

New Owner Address

New Operator Address

Assessment Record yes - T. & Y. Canal

Assessed Acreage Sec. 11 - 38.08 Ac

Legal Description of This Farm N½ N½ SW¼ SW¼, NW¼ SW¼, SW¼ NW¼, Sec. 11;
T. 7N-R. 47E

Total Acres in Farm ✓

Code Number 11A

Photo No. Ma 13-18-2

AAA Contract No.

AAA Total Cropland Acreage

App. No. 2119-2120

Decree No.

Land is located in

Twp. 7N Rge. 47E Twp. Rge.

Twp. Rge. Twp. Rge.

Filed in Twp. 7N Rge. 47E

Remarks

Ownership covers only irrigated land. All ownership for dry land not shown.

Tongue River Basin

W.P. 3116
No.

A Study of Montana's Water Resources

Form WR-4b

Record of a Farm under A.A.A. Program Having Irrigated Land

A.A.A. Contract No. 361-B County Custer Twp. 11 N Rng. 47 E

Name of Owner Harry K. Nerthheimer Address Sioux City Ia

Name of Operator Pete Todoroff Address Miles City, Mont

Total Number of Acres in Farm 220.96 Number of Acres Irrigated in 1940 174

Outline on the plat below in red pencil the boundaries of the farm unit. If possible, show in blue pencil the location of the irrigated land. The section number should be clearly indicated. Obtain the legal description from county ownership records and correct boundaries if necessary.

Legal Description (N1/2 Sec 4 - N1/2 N1/2 S1/2 Sec 4) S1/2 N1/2 S1/2 Sec 4 + S1/2 S1/2 Sec 4 - + Portion of N1/2 Sec 4 - lying So of Co Road

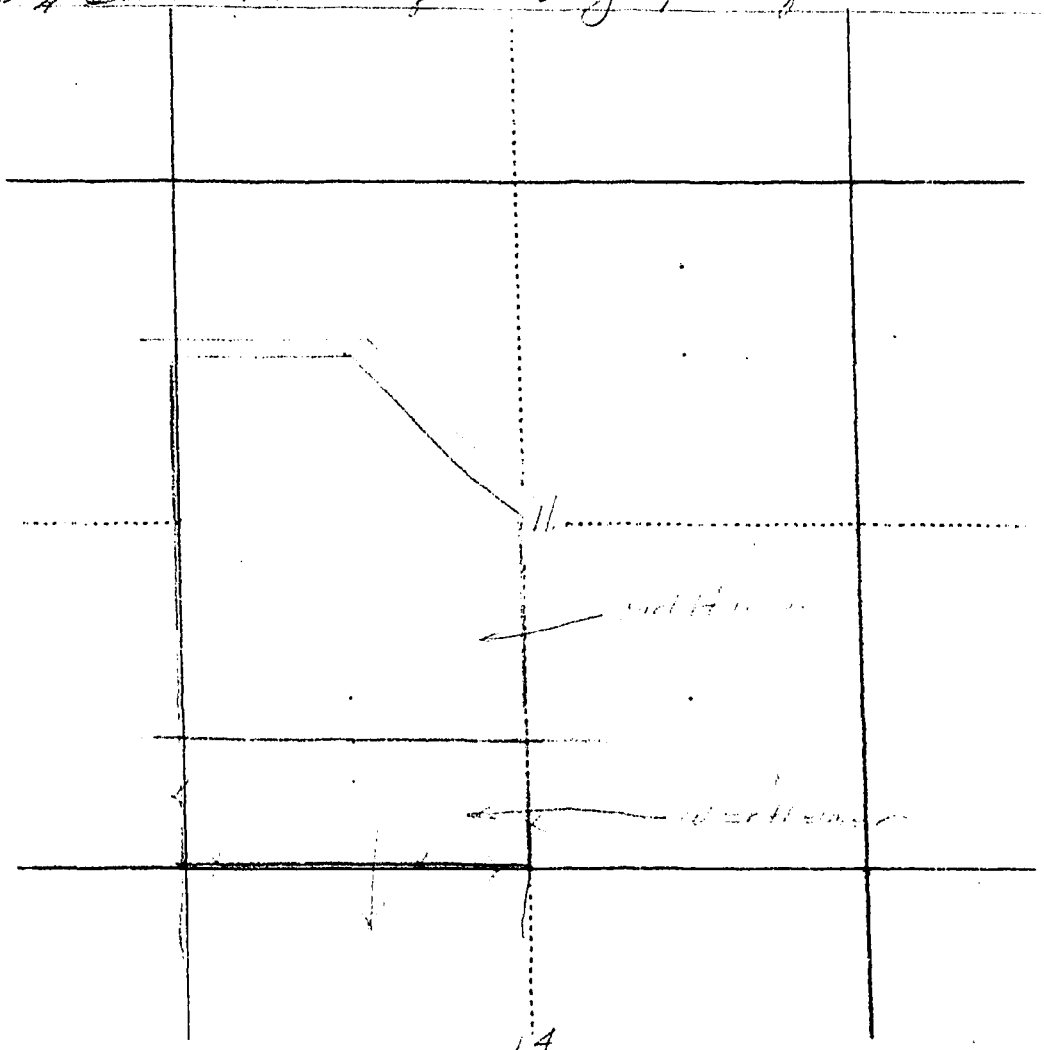

14

FORM SM-1

A STUDY OF MONTANA'S WATER RESOURCES

County Custer Source of Information Ed Chas. Book

1. Water User Harry Kind & H. Hertheimer Address Miles City

2. Stream Tongue Tributary to Yel Basin

3. Point of Diversion ¼ ¼ Section 11 Township 7 Range 47

4. Description of System Ditch

5. Type of Irrigation gravity

6. Original Appropriator Address

7. First Use: Year Acres Irrigated

8. Maximum Use: Year 1921 Acres Irrigated 81.80

9. Present Use: Year Acres Irrigated

10. Last Use: Year Why Abandoned

11. Condition of System

12. Land Description Frl N2 sec 11, T 7, R 47

Remarks:

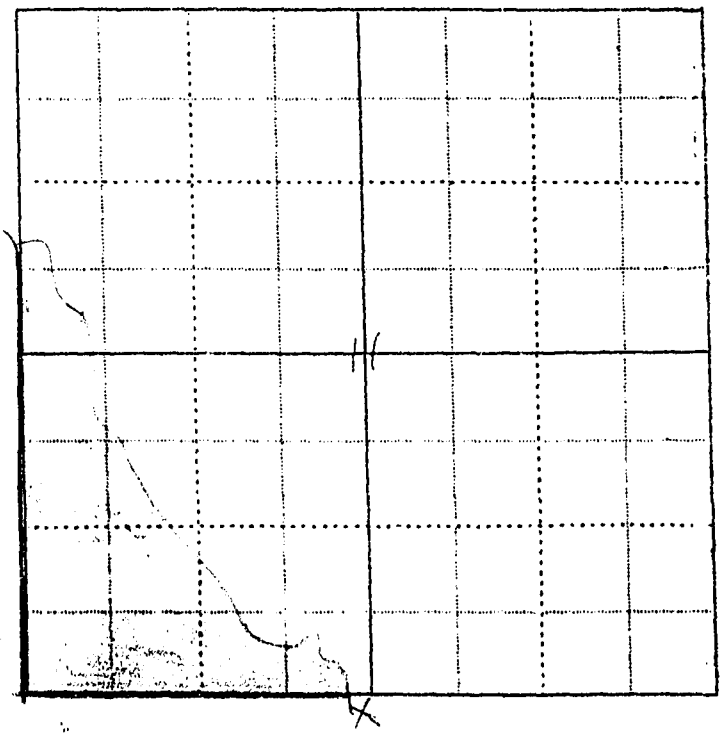

WITNESS:

Information by

Place

W.P. 3116 A Study of Montana's Water Resources Form WR-4

No._____ Record of a Farm under A.A.A. Program Having Irrigated Land

A.A.A. Contract No. 361-B County Custer Twp. 7 N Rng. 47 E

Name of Owner Henry A. Nertheimer Address Sioux City, Ia

Name of Operator Pete Lodwell Address Miles City, Mont

Total Number of Acres in Farm 221 Number of Acres Irrigated in 1940 82

Outline on the plat below in red pencil the boundaries of the farm unit. If possible, show in blue pencil the location of the irrigated land. The section number (s) should be clearly indicated. Obtain the legal description from county ownership records and correct boundaries if necessary.

Legal Description A.A.A. = Lots 1 & 2 Sec. 4 - N½ N½ S½ S½ Sec. 4 - S½ N½ S½ Sec. 4 - S½ S½ Sec. 4 = 160.96

Corrected Legal Description - Portion of Farm Lying in Project - 60.—

220.96

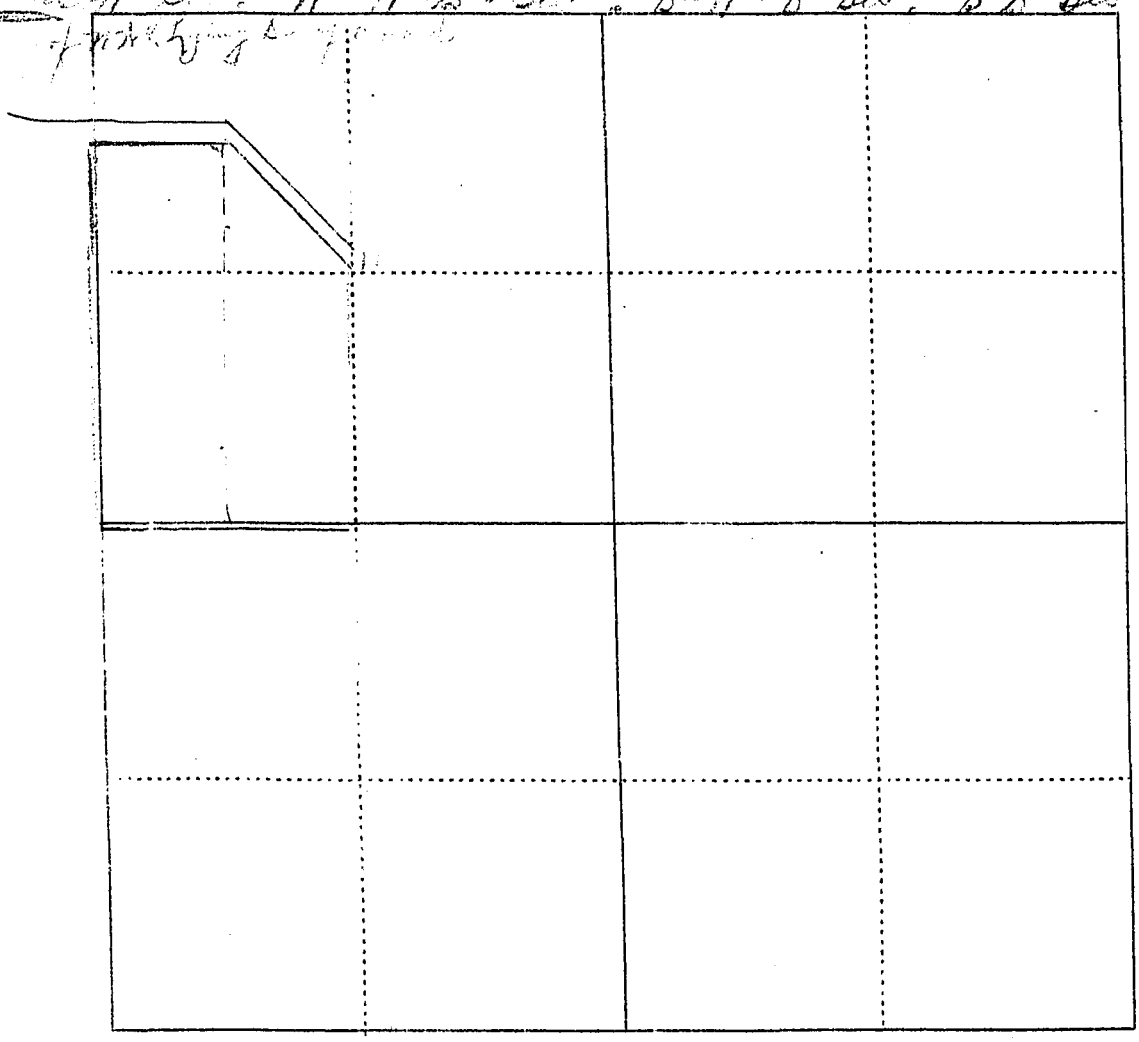

RC

FORM WR-1—2M 12-47

NOTICE
These forms are the property of the State of Montana and must be returned.

# STATE OF MONTANA
## STATE ENGINEERS OFFICE
### Water Resources Survey

Code No. 13B
County Custer
T. 7N R. 47E

Name of Land Owner: Geo. E. Hanson Address Miles City

Name of Operator ..... Address .....

## Part A

**TO BE FILED BY THOSE OBTAINING IRRIGATION WATER FROM A DITCH COMPANY OR IRRIGATION DISTRICT**

1. Water is delivered by: Tongue Yell. Irr dist
   Name of Ditch, Ditch Company or District Supplying Water
2. State the number of acres you irrigate under this system 64.54 Shares you hold .....
3. If you obtain water from more than one Company, give the number of shares, acres irrigated and the name of the Company under **"Remarks."** If you obtain water from a Ditch Company and also have a private system fill in both Part A and Part B.

## Part B

**TO BE FILED BY THOSE WHO HAVE A PRIVATE DITCH, PUMP OR IRRIGATION SYSTEM**
or those who have a private water right under a Ditch Company

4. In what year was this land first irrigated? Date [illegible]
5. Give the name of the original appropriator (first user): [illegible] No 31
6. Give the date appropriated ..... Amount filed on: Miners Inches ..... C. F. S. .....
7. State the total number of acres irrigated under this system: .....
8. Give the point of diversion: ..... ¼ ..... ¼ Section ..... Township ..... Range .....

## Part C

**TO BE FILED BY ALL WATER USERS IN ADDITION TO PART A OR PART B**

9. Source of Water: Tongue River
   Name of stream or lake from which water is originally diverted
10. Water is obtained by: (Check one) Gravity ..... Pumping ..... Other .....
11. What is the greatest number of acres you have irrigated? 71.54 Date .....
12. How many acres did you irrigate in 1947? (Crop and pasture) 64.54
13. State the total number of additional acres that could be irrigated by increasing the water supply, land leveling, etc. 7.0 This land is under what ditch? Same by pump
14. How many acres of seeped land do you have which could be drained and put into production? ✓
15. What is the condition of your irrigation system? Good
16. Is your water supply adequate? Yes ✓ No ..... Explain .....
17. REMARKS: .....

Over

**NOTE: The foregoing questions apply only to irrigated land shown on this plat.**

## DESCRIPTION AND MAP OF FARM

18. Legal Description of this Farm NW¼ SW¼, S½ SW¼, Sec 13

IRRIGATED LAND — NON-IRRIGATED LAND

Potential Land — North

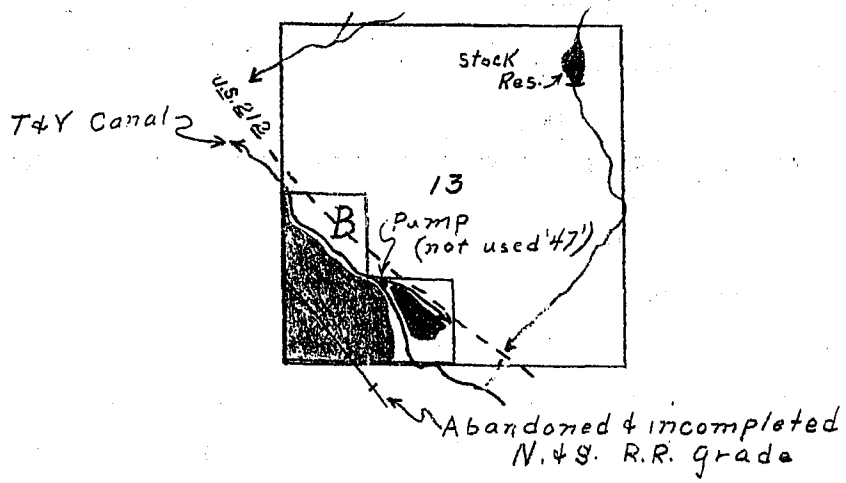


West — East

Ownership covers only irrigated land. All ownership for dry land not shown.

South

19. If the above land is irrigated from more than one ditch please give the acreage under each ditch in 19A and indicate the location of the land irrigated from each on the above map.

19A. Ditch: Tongue Gill Dr ditch Acres: 64.5 X

Ditch: Acres:

Information supplied by:

Name Hook & D Pomlit Address Date 5/21/47

REMARKS: Field Survey

**If you cannot answer all of the questions on this form answer as many as you can and return the form to us as soon as possible.**

3

Form WR 2—2M—1

**STATE ENGINEER'S OFFICE**
**WATER RESOURCES SURVEY**

COUNTY Custer

FILE NO. 26-T.7N-R.47E

Owner Hanson, Geo. E. Address Miles City

AAA Owner c/o Sampson (T.&Y. Canal) Address

Operator " " Address "

New Owner Address

New Operator Address

Assessment Record yes - T.&Y. Canal

Assessed Acreage Sec. 13 - 64.54 Ac

Legal Description of This Farm SW¼SW¼, SE¼SW¼, NW¼SW¼, Sec. 13; T.7N-R.47E

Total Acres in Farm ✓

Code Number 13B

Photo No. Ma 13-184

AAA Contract No.

AAA Total Cropland Acreage

App. No. 2119-2120

Decree No.

Land is located in

Twp. 7N Rge. 47E Twp. Rge.

Twp. Rge. Twp. Rge.

Filed in Twp. 7N Rge. 47E

Remarks

Tongue River Basin

Ownership covers only irrigated land. All ownership for dry land not shown.

13-A

W.P. 3116 No. _____

A Study of Montana's Water Resources

Form WR-4

Record of a Farm under A.A.A. Program Having Irrigated Land

A.A.A. Contract No. 1216 County Custer 13 / Twp. 7 N Rng. 47 E.

Name of Owner J. N. May "Estate" Address Miles City

Name of Operator Same Address " "

Total Number of Acres in Farm 155 (a.a.a.) Number of Acres Irrigated in 1940 56

Outline on the plat below in red pencil the boundaries of the farm unit. If possible, show in blue pencil the location of the irrigated land. The section number (s) should be clearly indicated. Obtain the legal description from county ownership records and correct boundaries if necessary.

Legal Description O.B. Sw 4, less 5 ac C/R = 155

7 x 6 A 54

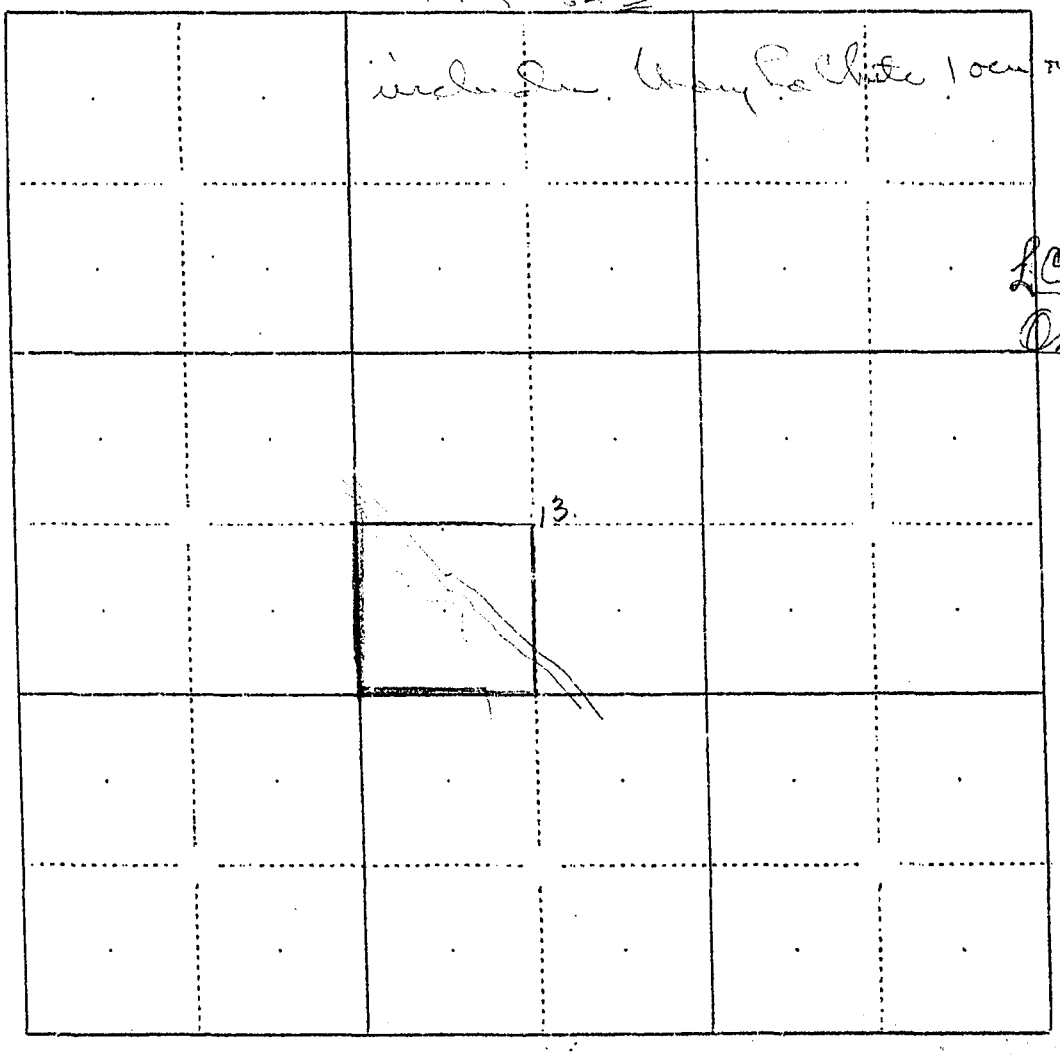


13.50
40.00
11.04
64.54

L.C.B. = 65
O.B. 6 A
7 ox 6 A 54

FORM SM-1

A STUDY OF MONTANA'S WATER RESOURCES

County Custer Source of Information Ld Class Book

1. Water User — Address

2. Stream Tongue River Tributary to Yel Basin

3. Point of Diversion ½ ½ Section 13 Township 7 Range 47

4. Description of System T. V. Y. ditch

5. Type of Irrigation Gravity

6. Original Appropriator Address

7. First Use: Year Acres Irrigated

8. Maximum Use: Year 1921 Acres Irrigated 64.50

9. Present Use: Year Acres Irrigated

10. Last Use: Year Why Abandoned

11. Condition of System

12. Land Description Sec 4, lots 5 & 6/R/w 13/, T 7, R 47

Remarks:

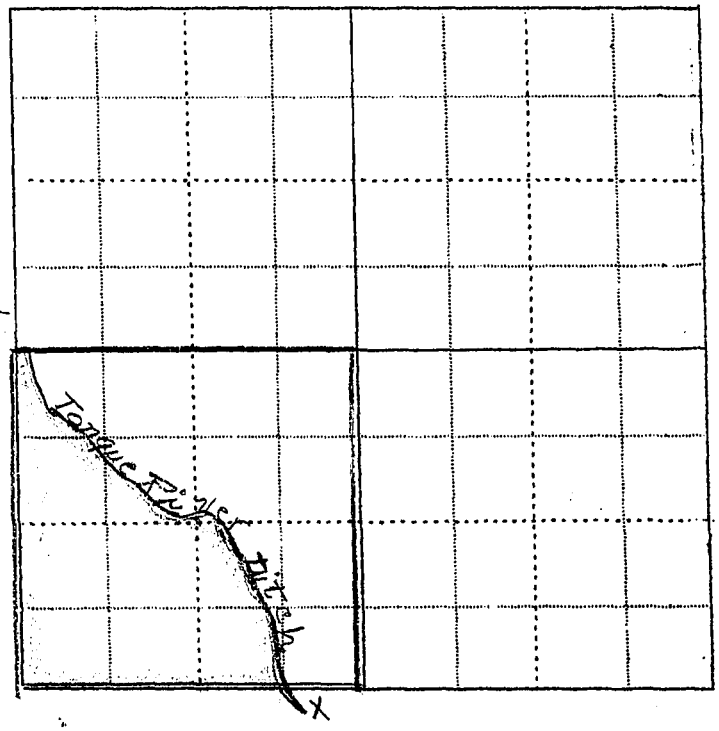


WITNESS: Information by

Place

W.P. 3116 A Study of Montana's Water Resources Form WR-4

No._____ Record of a Farm under A.A.A. Program Having Irrigated Land

A.A.A. Contract No. 1216 County Custer Twp. 13/7 N Rng. 47 E

Name of Owner J. H. May Estate Address Miles City Mont

Name of Operator J. H. May Estate Address " "

A.A.A.

Total Number of Acres in Farm 160 Number of Acres Irrigated in 1940 56

Outline on the plat below in red pencil the boundaries of the farm unit. If possible, show in blue pencil the location of the irrigated land. The section number (s) should be clearly indicated. Obtain the legal description from county ownership records and correct boundaries if necessary.

Legal Description Sec 4 - Lots 5 & 6 - 155

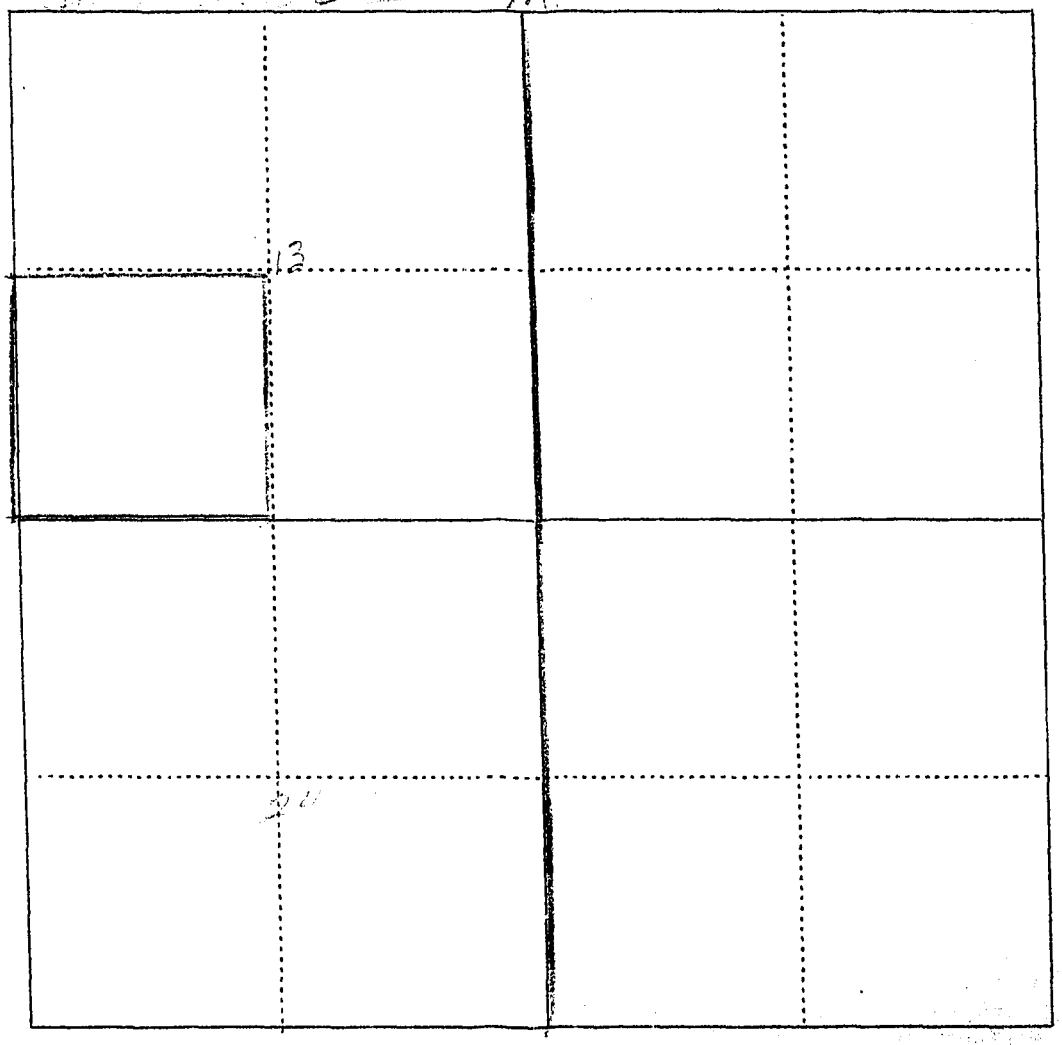


7-47 8-47

W.P. 3116
No. _____

A Study of Montana's Water Resources

Form WR-4b

Record of a Farm under A.A.A. Program Having Irrigated Land

A.A.A. Contract No. 1216 County Custer 13 / Twp. 7 N Rng. 47 E

Name of Owner J. H. May "Estate" Address Miles City, Mont

Name of Operator " " " Address " " "
A.A.A.

Total Number of Acres in Farm 155 Number of Acres Irrigated in 1940 56

Outline on the plat below in red pencil the boundaries of the farm unit. If possible, show in blue pencil the location of the irrigated land. The section number should be clearly indicated. Obtain the legal description from county ownership records and correct boundaries if necessary.

Legal Description Sw 1/4 less 5 ac C/R = 155 ac

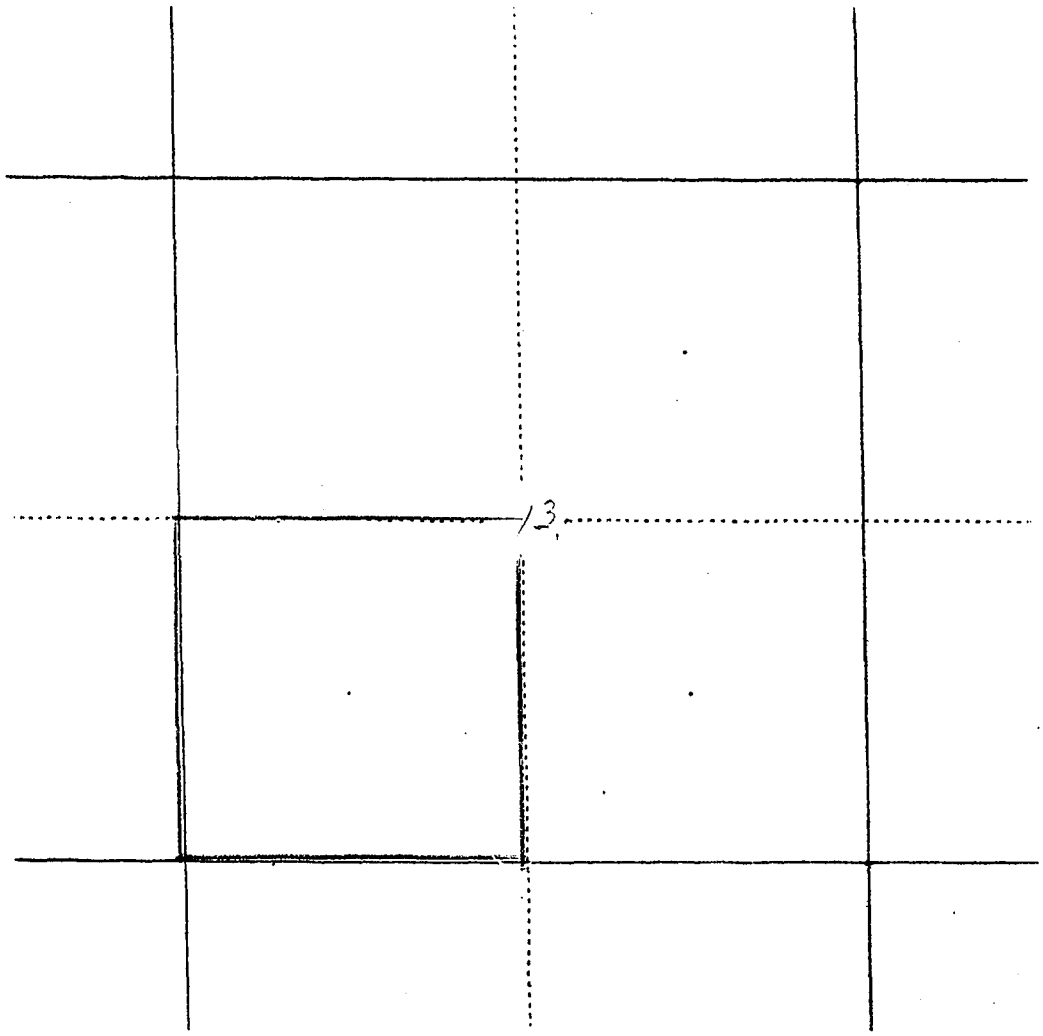

FORM WR-1—2M 12-47

NOTICE
This form and the property of the State of Montana and must be returned

# STATE OF MONTANA
## STATE ENGINEERS OFFICE
### Water Resources Survey

Code No. 2 G
County Custer
T. 7N R. 47

Name of Land Owner Ross Householder Address Box 209 Miles City

Name of Operator ..... Address R.F.D.

## Part A

**TO BE FILED BY THOSE OBTAINING IRRIGATION WATER FROM A DITCH COMPANY OR IRRIGATION DISTRICT**

1. Water is delivered by: Tongue Yellowstone Irr dist
   Name of Ditch, Ditch Company or District Supplying Water
2. State the number of acres you irrigate under this system 9.52 Shares you hold .....
3. If you obtain water from more than one Company, give the number of shares, acres irrigated and the name of the Company under **"Remarks."** If you obtain water from a Ditch Company and also have a private system fill in both Part A and Part B.

## Part B

**TO BE FILED BY THOSE WHO HAVE A PRIVATE DITCH, PUMP OR IRRIGATION SYSTEM**
or those who have a private water right under a Ditch Company

4. In what year was this land first irrigated? Date [illegible] Apr. 3119 + 3120
5. Give the name of the original appropriator (first user): [illegible]
6. Give the date appropriated ..... Amount filed on: Miners Inches ..... C. F. S. .....
7. State the total number of acres irrigated under this system: .....
8. Give the point of diversion: ..... ¼ ..... ¼ Section ..... Township ..... Range .....

## Part C

**TO BE FILED BY ALL WATER USERS IN ADDITION TO PART A OR PART B**

9. Source of Water: Tongue River
   Name of stream or lake from which water is originally diverted
10. Water is obtained by: (Check one) Gravity ✓ Pumping ..... Other .....
11. What is the greatest number of acres you have irrigated? ✓ Date .....
12. How many acres did you irrigate in 1947? (Crop and pasture) 9.52
13. State the total number of additional acres that could be irrigated by increasing the water supply, land leveling, etc. 0 This land is under what ditch? 0
14. How many acres of seeped land do you have which could be drained and put into production? 0
15. What is the condition of your irrigation system? Good
16. Is your water supply adequate? Yes ✓ No ..... Explain .....
17. REMARKS: .....

Over

**NOTE: The foregoing questions apply only to irrigated land shown on this plat.**

## DESCRIPTION AND MAP OF FARM

18. Legal Description of this Farm Part of Lot 4, Sec 2

IRRIGATED LAND  NON-IRRIGATED LAND

North

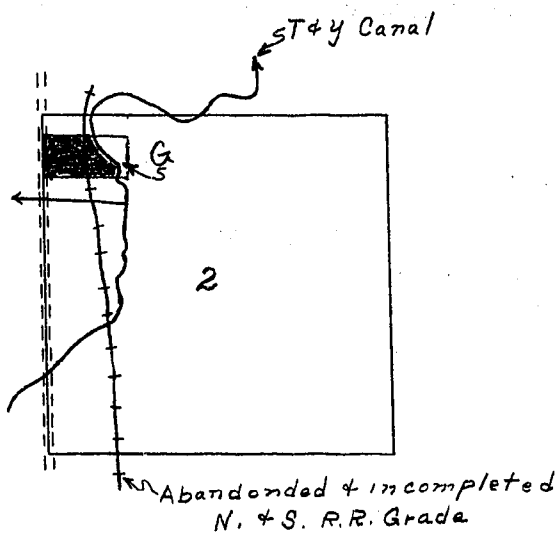


West  East

Ownership covers only irrigated land. All ownership for dry land not shown.

South

19. If the above land is irrigated from more than one ditch please give the acreage under each ditch in 19A and indicate the location of the land irrigated from each on the above map.

19A. Ditch: Tongue Yellowstone Ds dist Acres: 9.52

Ditch: _____ Acres: _____

Information supplied by:

Name Dave Paulint Address _____ Date 5/6/41

REMARKS: Field Survey
& Dist Records
Court House records by H. L. Bille

**If you cannot answer all of the questions on this form answer as many as you can and return the form to us as soon as possible.**

3

Form WR 2—2M—1

STATE ENGINEER'S OFFICE
WATER RESOURCES SURVEY

COUNTY Custer

FILE NO. 26-T. 7N-R. 47E.

Owner Householder, Ross R. & Gertrude Address Rte 1-Box 209, Miles City
(T. & Y. Canal)

AAA Owner ..... Address .....

Operator " " " Address " " "

New Owner ..... Address .....

New Operator ..... Address .....

Assessment Record yes-T. & Y. Canal

Assessed Acreage Sec. 2-9.52 Ac

Legal Description of This Farm NW¼NW¼ (Part of Lot 4) Sec. 2; T. 7N-R. 47E

Total Acres in Farm ✓

Code Number 2G

Photo No. Ma 13-185

AAA Contract No. .....

AAA Total Cropland Acreage .....

App. No. 2119-2120

Decree No. .....

Land is located in

Twp. 7N Rge. 47E Twp. ..... Rge. .....

Twp. ..... Rge. ..... Twp. ..... Rge. .....

Filed in Twp. 7N Rge. 47E

Remarks .....

Tongue River Basin

Ownership covers only irrigated land. All ownership for dry land not shown.

2-F

W.P. 3116
No. _____

A Study of Montana's Water Resources

Form WR-4

Record of a Farm under A.A.A. Program Having Irrigated Land

A.A.A. Contract No. 9073 County Custer Sec. 2 Twp. 7N Rng. 47E

Name of Owner Emily Raynard Address Miles City

Name of Operator " " Address " "

Total Number of Acres in Farm 19 Number of Acres Irrigated in 1940 _____

Outline on the plat below in red pencil the boundaries of the farm unit. If possible, show in blue pencil the location of the irrigated land. The section number (s) should be clearly indicated. Obtain the legal description from county ownership records and correct boundaries if necessary.

Legal Description Out of lot 4. = 19.21

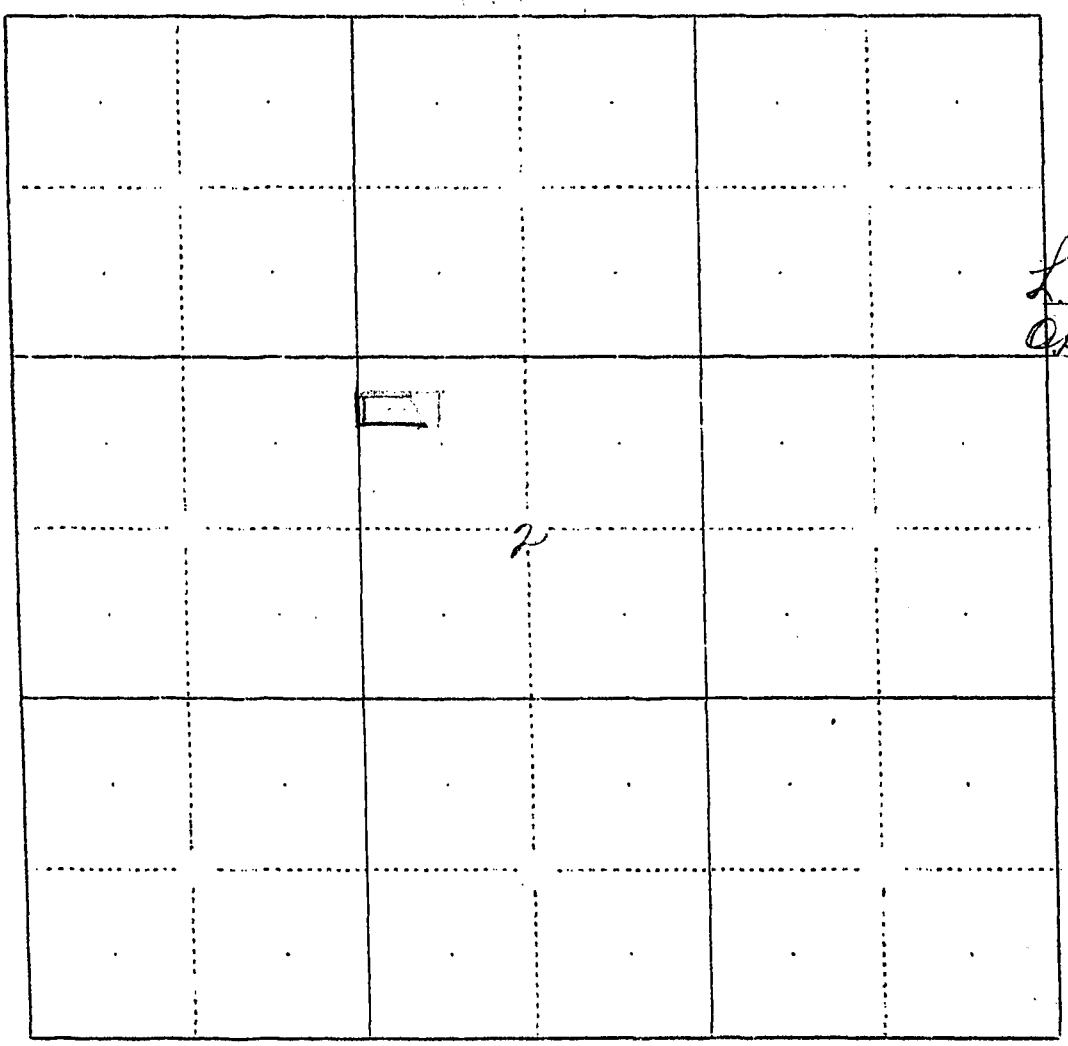


LC? = 12
OB = 19
Jot 9.52

W.P. 3116
No.

A Study of Montana's Water Resources

Form WP-4b

Record of a Farm under A.A.A. Program Having Irrigated Land

A.A.A. Contract No. 9073 County Custer 21 Twp. 7 N Rng. 47 E

Name of Owner Emily Raymond Address Miles City

Name of Operator " " Address ✓ " "

Total Number of Acres in Farm 19 Number of Acres Irrigated in 1940 ✓

Outline on the plat below in red pencil the boundaries of the farm unit. If possible, show in blue pencil the location of the irrigated land. The section number should be clearly indicated. Obtain the legal description from county ownership records and correct boundaries if necessary.

Legal Description Out of lot 4. = 19.01 ac

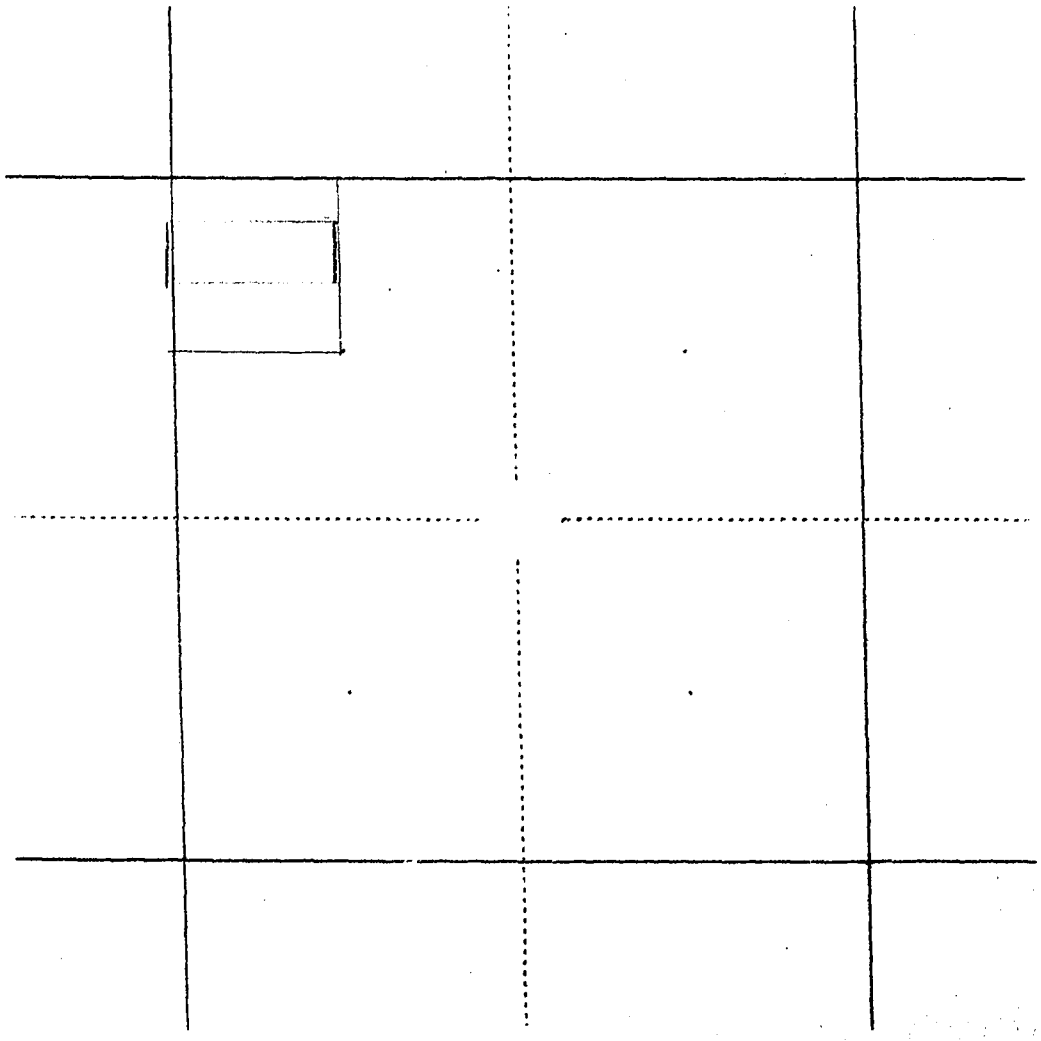

W.P. 3116 A Study of Montana's Water Resources Form WR-4

No._____ Record of a Farm under A.A.A. Program Having Irrigated Land

A.A.A. Contract No. 9073 County Custer Twp. 7 N Rng. 47 E. 2/

Name of Owner Emmitt Raymond Address Miles City

Name of Operator " " " Address " "

Total Number of Acres in Farm 19 Number of Acres Irrigated in 1940 _____

Outline on the plat below in red pencil the boundaries of the farm unit. If possible, show in blue pencil the location of the irrigated land. The section number (s) should be clearly indicated. Obtain the legal description from county ownership records and correct boundaries if necessary.

Legal Description Cut of lot 4.

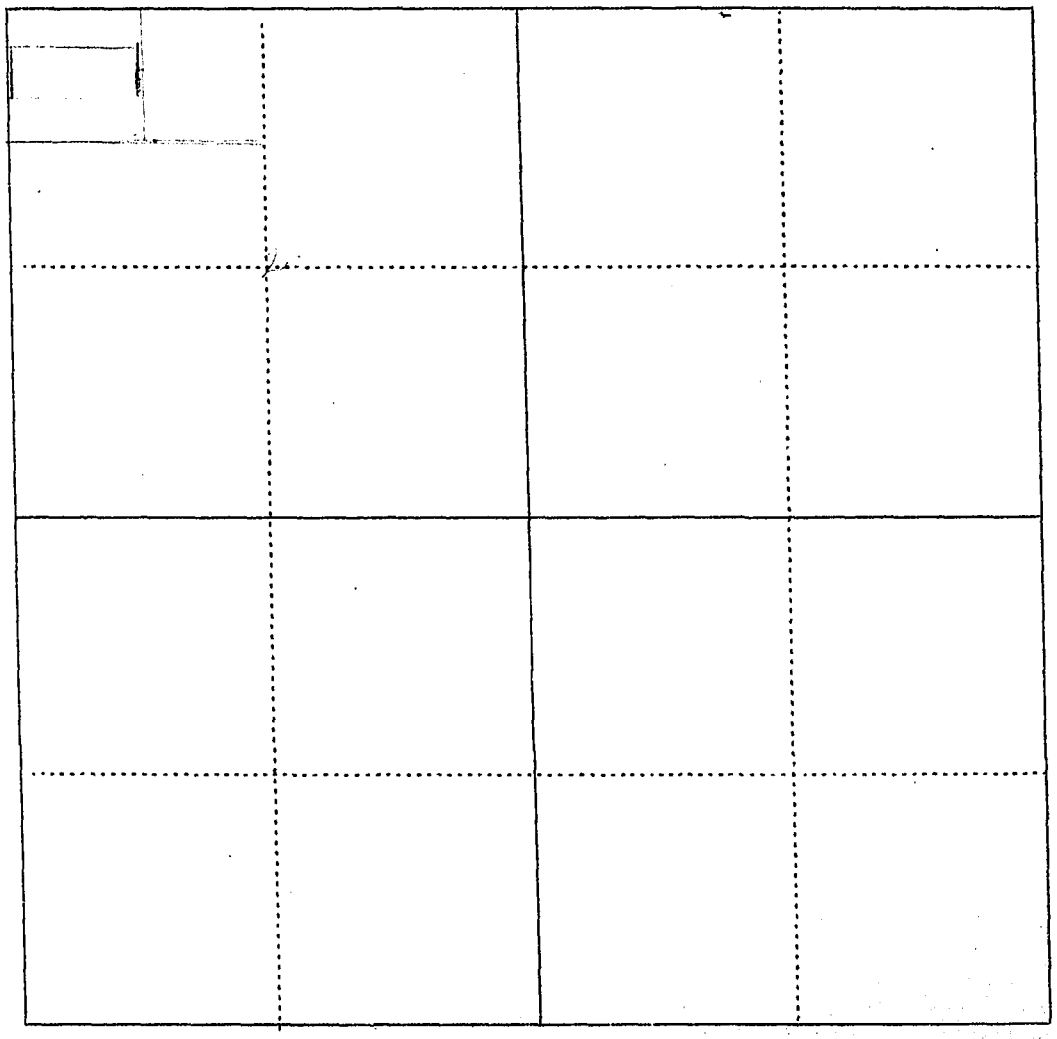

FORM WR-1 — 2M 12-47

NOTICE
These forms are the property of the State of Montana and must be returned.

# STATE OF MONTANA
# STATE ENGINEERS OFFICE
## Water Resources Survey

Code No. 3D
County Custer
T. 7N R. 47E

Name of Land Owner Chris Kosty & Louise Miller Ashy, Mont Address

Name of Operator _____ Address _____

## Part A

**TO BE FILED BY THOSE OBTAINING IRRIGATION WATER FROM A DITCH COMPANY OR IRRIGATION DISTRICT**

1. Water is delivered by: Tongue Yellowstone Irr dist
   Name of Ditch, Ditch Company or District Supplying Water
2. State the number of acres you irrigate under this system 46.31 Shares you hold _____
3. If you obtain water from more than one Company, give the number of shares, acres irrigated and the name of the Company under **"Remarks."** If you obtain water from a Ditch Company and also have a private system fill in both Part A and Part B.

## Part B

**TO BE FILED BY THOSE WHO HAVE A PRIVATE DITCH, PUMP OR IRRIGATION SYSTEM**
or those who have a private water right under a Ditch Company

4. In what year was this land first irrigated? Date [illegible] 2119 4.2120
5. Give the name of the original appropriator (first user): [illegible]
6. Give the date appropriated _____ Amount filed on: Miners Inches _____ C. F. S. _____
7. State the total number of acres irrigated under this system: _____
8. Give the point of diversion: _____ ¼ _____ ¼ Section _____ Township _____ Range _____

## Part C

**TO BE FILED BY ALL WATER USERS IN ADDITION TO PART A OR PART B**

9. Source of Water: Tongue River
   Name of stream or lake from which water is originally diverted
10. Water is obtained by: (Check one) Gravity ✓ Pumping _____ Other _____
11. What is the greatest number of acres you have irrigated? ✓ Date _____
12. How many acres did you irrigate in 1947 (Crop and pasture) 46.31
13. State the total number of additional acres that could be irrigated by increasing the water supply, land leveling, etc. 210 This land is under what ditch? Same
14. How many acres of seeped land do you have which could be drained and put into production? ✓
15. What is the condition of your irrigation system? Fair
16. Is your water supply adequate? Yes ✓ No _____ Explain _____
17. REMARKS: _____

Over

NOTE: The foregoing questions apply only to irrigated land shown on this plat.

## DESCRIPTION AND MAP OF FARM

18. Legal Description of this Farm See WR-2 attached

IRRIGATED LAND

NON-IRRIGATED LAND

Potential Land

North

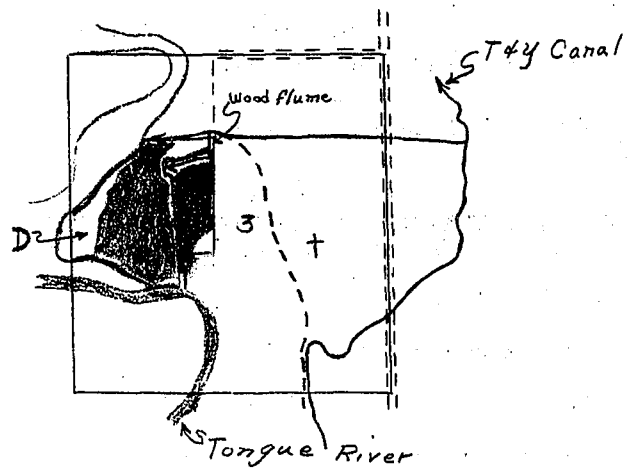


West

East

Ownership covers only irrigated land. All ownership for dry land not shown.

South

19. If the above land is irrigated from more than one ditch please give the acreage under each ditch in 19A and indicate the location of the land irrigated from each on the above map.

19A. Ditch: Tongue Yellowstone Irr Dist. Acres: 46.31

Ditch: Acres:

Information supplied by:

Name Dave Paulivit Address Date 5/6/47

REMARKS: Well Sunny

If you cannot answer all of the questions on this form answer as many as you can and return the form to us as soon as possible.

3

Form WR 2—2M—1

**STATE ENGINEER'S OFFICE**
**WATER RESOURCES SURVEY**

COUNTY Custer

FILE NO. 26-T.7N-R.47E

Owner Kosty, Chris & M. Louise (T. & Y. Canal) Address Box 895, Miles City

AAA Owner ..... Address .....

Operator " " " Address " "

New Owner ..... Address .....

New Operator ..... Address .....

Assessment Record yes - T. & Y. Canal

Assessed Acreage Sec. 3 - 46.31 Ac

Legal Description of This Farm NE¼SW¼ (Lot 6 - Part), NW¼SW¼ (Lot 5), SW¼NW¼ (Lot 4), SE¼NW¼, Sec. 3; T. 7N-R. 47E

Total Acres in Farm ✓

Code Number 3D

Photo No. Ma 13-185

AAA Contract No. .....

AAA Total Cropland Acreage .....

App. No. 1922-1937-1945 2119-2120

Decree No. .....

Land is located in

Twp. 7N Rge. 47E Twp. ..... Rge. .....

Twp. ..... Rge. ..... Twp. ..... Rge. .....

Filed in Twp. 7N Rge. 47E

Remarks .....

Tongue River Basin

Ownership covers only irrigated land. All ownership for dry land not shown.

3-B

W.P. 3116 No. _____

A Study of Montana's Water Resources

Form WR-4

Record of a Farm under A.A.A. Program Having Irrigated Land

A.A.A. Contract No. 4014 County Custer sec 3 / Twp. 7 N Rng. 47 E

Name of Owner Mary Christ Kosty Address Miles City

Name of Operator A.A.A. Address " "

Total Number of Acres in Farm 111 108.37 Number of Acres Irrigated in 1940 47

Outline on the plat below in red pencil the boundaries of the farm unit. If possible, show in blue pencil the location of the irrigated land. The section number (s) should be clearly indicated. Obtain the legal description from county ownership records and correct boundaries if necessary.

CB.

Legal Description lots 4-5. SE4 NW4. - Part of lot 6 less 7ac = 108.37

T 7 N 46.31

L.C. = 25

CB = 28

T 7 N 46.31

8.70

21.62
14.35
1.64
1.64
5 C.31

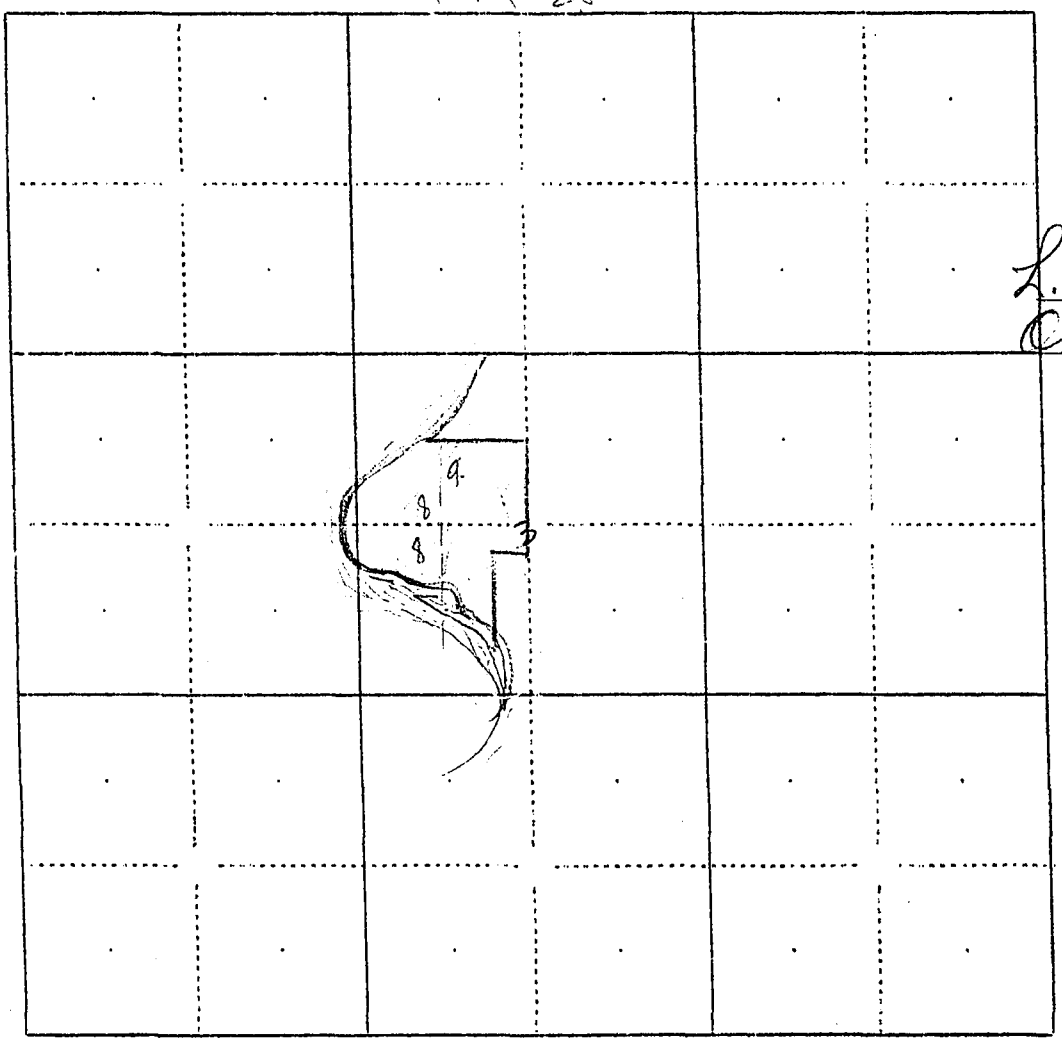

W.P. 3116 A Study of Montana's Water Resources Form WR-4

No._____ Record of a Farm under A.A.A. Program Having Irrigated Land

A.A.A. Contract No. 4014 County Custer Twp. 7 N 31 Rng. 47 E

Name of Owner Mary + Christ Koetz Address Miles City

Name of Operator " " " Address

Total Number of Acres in Farm 111 108.37 Number of Acres Irrigated in 1940 47

Outline on the plat below in red pencil the boundaries of the farm unit. If possible, show in blue pencil the location of the irrigated land. The section number (s) should be clearly indicated. Obtain the legal description from county ownership records and correct boundaries if necessary.

Legal Description A.A.A. Frl S2 NW4 - Frl N2 SW4 =

Lots 4-5 [illegible] = 108.37 Ok

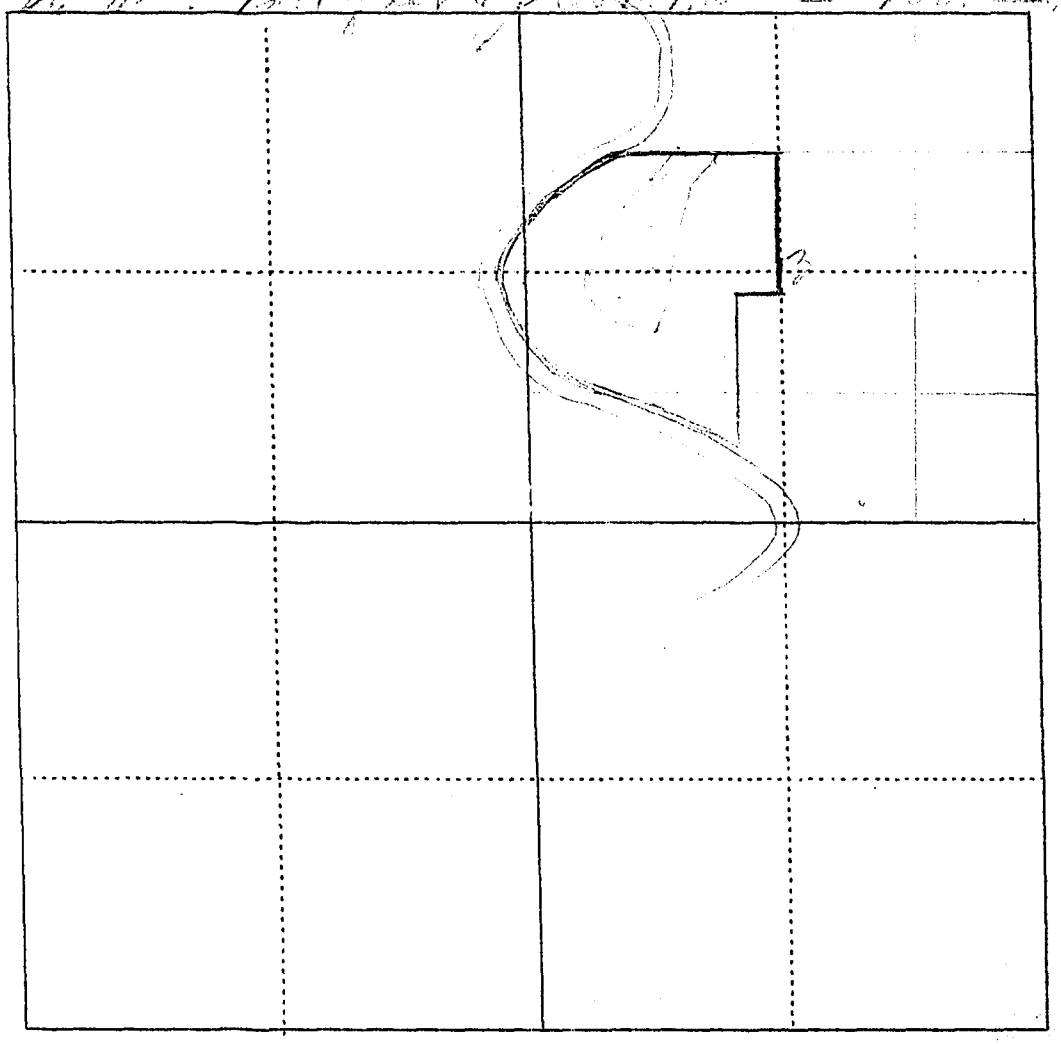

LC 25

82.87
25.50
108.37

W.P. 3116
No. _____

A Study of Montana's Water Resources

Form WR-4b

Record of a Farm under A.A.A. Program Having Irrigated Land

A.A.A. Contract No. H014 County Custer Twp. 7 N Rng. 46 E

Name of Owner Mary & Christ Kosty Address Miles City

Name of Operator " " Address " "

Total Number of Acres in Farm 111 Number of Acres Irrigated in 1940 47

Outline on the plat below in red pencil the boundaries of the farm unit. If possible, show in blue pencil the location of the irrigated land. The section number should be clearly indicated. Obtain the legal description from county ownership records and correct boundaries if necessary.

Legal Description Lots 4-5. S½ N½ S½. Part of Lot 6 — = 108.37

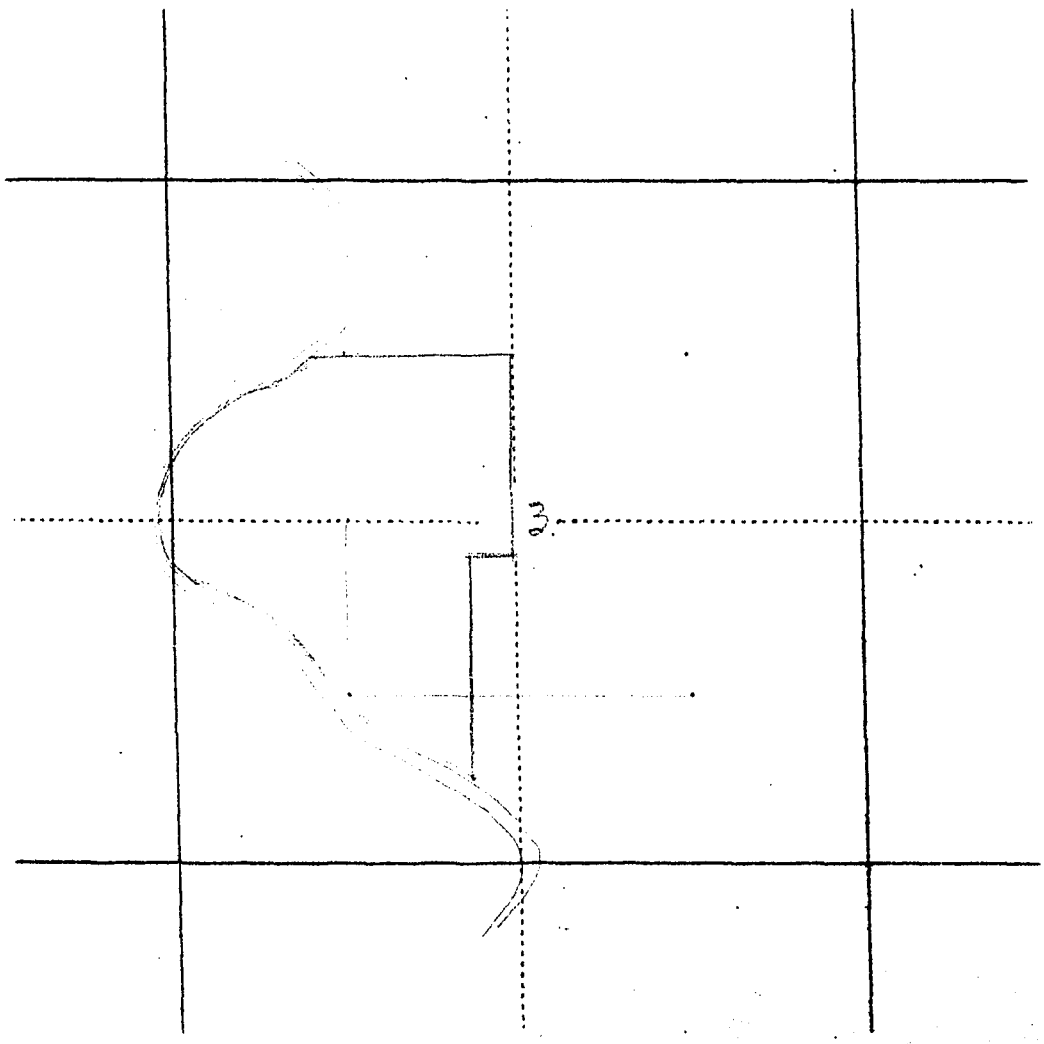

W.P. 3116
No. _____

A Study of Montana's Water Resources

Form WR-4b

Record of a Farm under A.A.A. Program Having Irrigated Land

A.A.A. Contract No. 1231a County Custer Twp. 3/7 N Rng. 47 E

Name of Owner Wm. C. Cotsdio Address Miles City

Name of Operator Chris Kosty Address " "

Total Number of Acres in Farm 32 (1940-30) Number of Acres Irrigated in 1940 17

Outline on the plat below in red pencil the boundaries of the farm unit. If possible, show in blue pencil the location of the irrigated land. The section number should be clearly indicated. Obtain the legal description from county ownership records and correct boundaries if necessary.

Legal Description _____

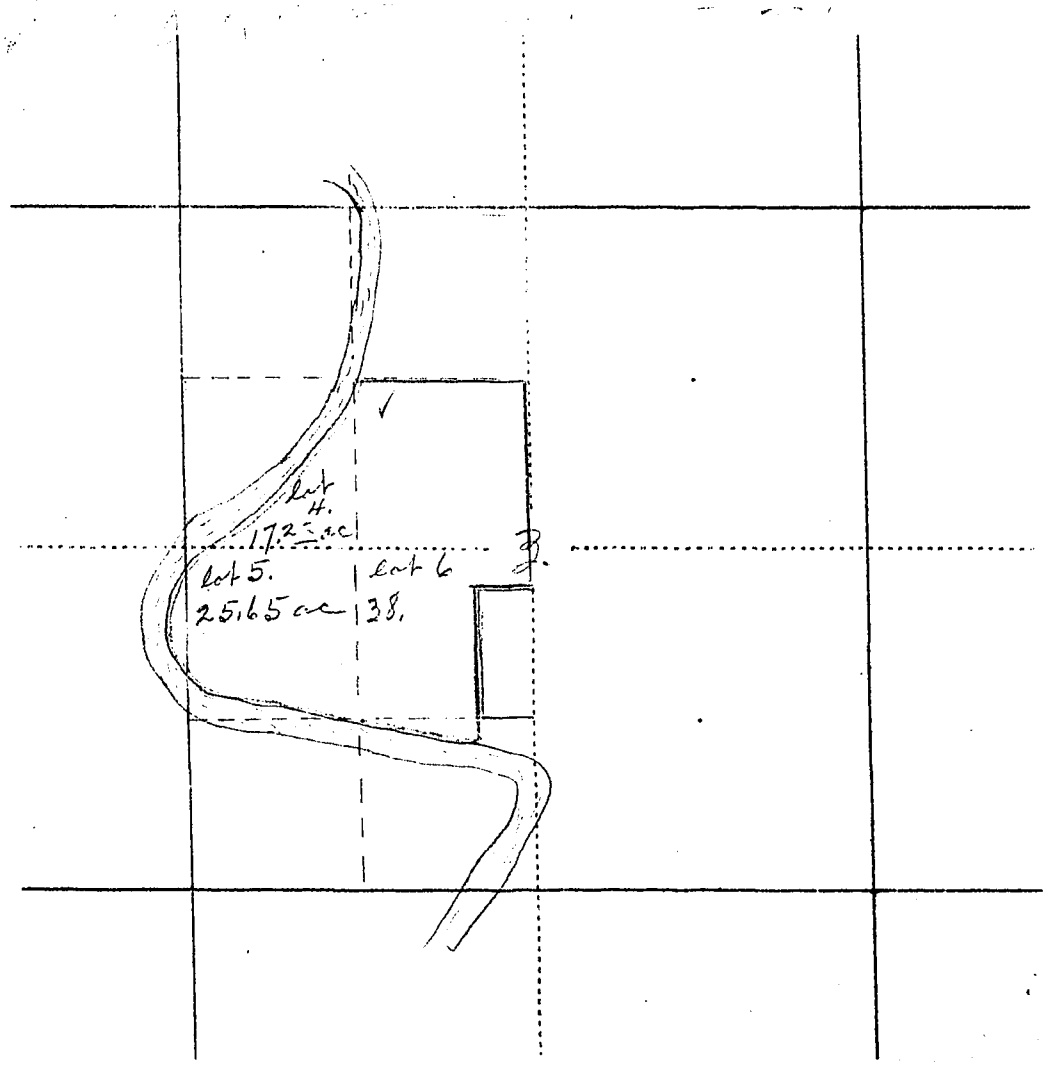

W.P. 3116 A Study of Montana's Water Resources Form WR-4

No._____ Record of a Farm under A.A.A. Program Having Irrigated Land

A.A.A. Contract No. 1231a County Custer Twp. 7 N Rng. 47 E.

Name of Owner Mrs. C. A. Tolliver Address Miles City,

Name of Operator Chris Kosty Address " "

Total Number of Acres in Farm (1940) 30 32 Number of Acres Irrigated in 1940 17

Outline on the plat below in red pencil the boundaries of the farm unit. If possible, show in blue pencil the location of the irrigated land. The section number (s) should be clearly indicated. Obtain the legal description from county ownership records and correct boundaries if necessary.

Legal Description A.A.A. Frl-NE SE, N½

Cont of lot 3. - 30.44 ac

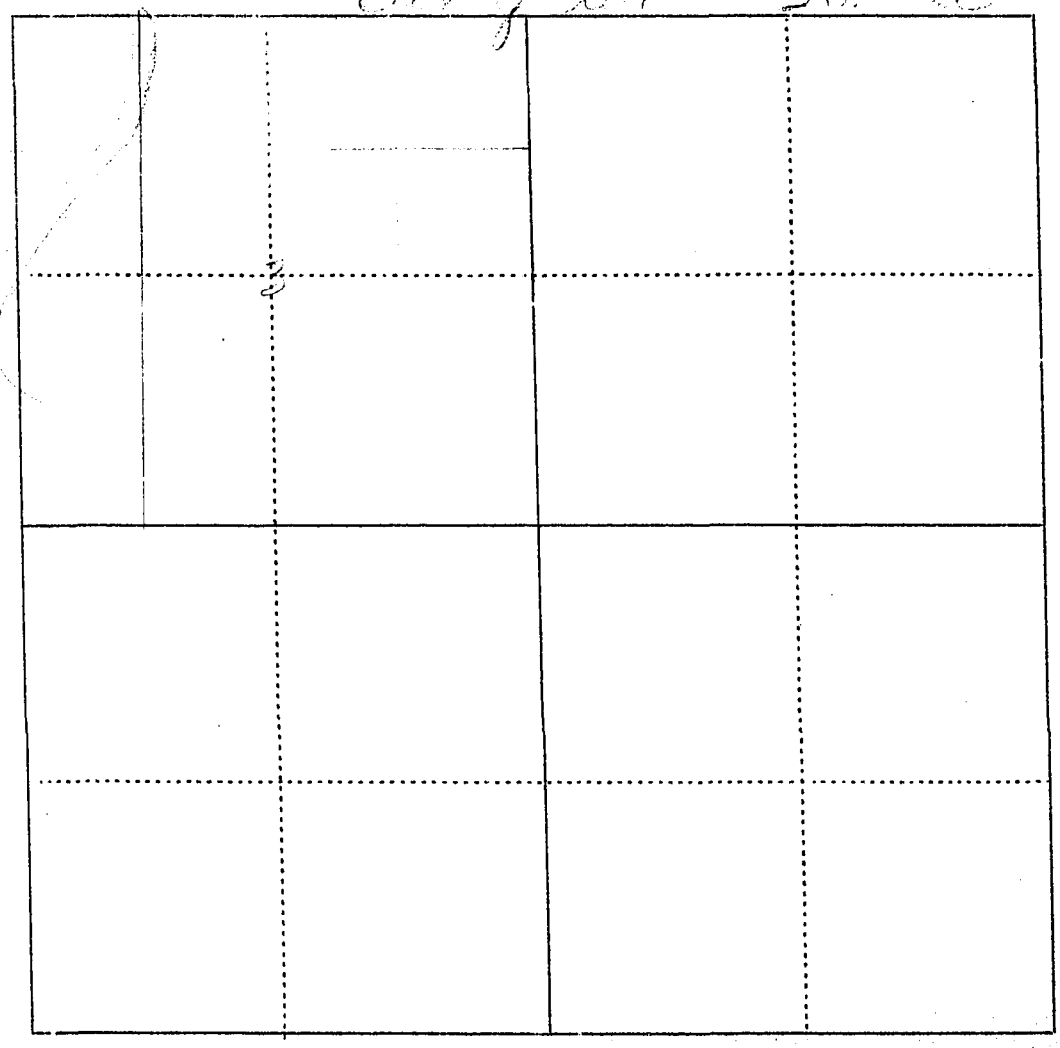

1 Form Ap. 1—10M 8-45

1922

**STATE ENGINEERS OFFICE**
**Water Resources Survey**

# Notice of Appropriation

1. County Custer Book E Page 513 Record W.R.
2. Name of Appropriator Mary & Chris Kosty Address Miles City, Montana
3. Date Appropriated May 20, 1935 Date Filed May 21, 1935

   Amount Appropriated, Miners Inches 400 cr, Cubic Feet per second 10
4. Name of Stream Tongue River Tributary Basin
5. Point of Diversion Is 240 ft. N. and 1060 ft. W. from the SE corner of the NE¼SW¼

   Sec. 3 Twp. 7N. Rge. 47E. Bank of Stream Right
6. Purpose For irrigation, watering stock, domestic and other purposes.
7. Description of System A pump and a ditch 48" X 60" in size, which carries and conducts said amount of water from said river and runs thence in a northerly and westerly direction, thence over and upon said land.
8. Land Description of Intended Place of Use
   SE¼NW¼, Lots 4,5, Sec. 3-7N-47E, 82.87 acres, Mary & Chris Kosty, Miles City
   Part of Lot 6, less 7 acres, Sec. 3-7N-47E, 25.50 acres, Mary & Chris Kosty, M. City
   Out of Lot 6 Sec. 3-7N-47E, 7.75 acres, Gust & Mary E. Schultz, M. City
   Out of Lot 6 Sec. 3-7N-47E, 2 acres, Ruth Ruskin and Mary Golden, M. City
9. Remarks (Pertaining to Use, etc.)

## Decree

10. Case No. Date Amt. Decreed: M. I. C. F. S.
11. To Whom Decreed Address
12. Name of Ditch Maximum Capacity (C. F. S.)
13. Date of Priority Purpose
14. Land Description of Place of Use as Decreed
15. Remarks (Present Use Status, etc.)

1 Form Ap. 1—10M 8-46

1937

**STATE ENGINEERS OFFICE**
**Water Resources Survey**

# Notice of Appropriation

1. County Custer Book E Page 505 Record Water Right
2. Name of Appropriator Gustav A.Schultz, et ux Address Miles City, Montana
3. Date Appropriated July 21, 1934 Date Filed July 21, 1934
   Amount Appropriated, Miners Inches 120 or , Cubic Feet per second 3
4. Name of Stream Tongue River Tributary Basin
5. Point of Diversion 300 ft. W. and 29 ft. N. of the SE corner of said Lot 7

   Sec. 3 Twp. 7N. Rge. 47E. Bank of Stream Right
6. Purpose For irrigation, watering stock, domestic and all other purposes.
7. Description of System A pump and a ditch 30" X 60" in size, which carries and conducts said amount of water from said river and runs thence in a northerly and westerly direction and thence over and upon said land.
8. Land Description of Intended Place of Use
   All of Lot 7, a portion of Lot 6 Sec. 3-7N-47E, 9.97 acres, Gust & Mary E. Schultz, Miles City
9. Remarks (Pertaining to Use, etc.) Gustav A. Schultz and Mary E. Schultz, his wife.

## Decree

10. Case No. Date Amt. Decreed: M. I. C. F. S.
11. To Whom Decreed Address
12. Name of Ditch Maximum Capacity (C. F. S.)
13. Date of Priority Purpose
14. Land Description of Place of Use as Decreed
15. Remarks (Present Use Status, etc.)

Form Ap. 1—10M 8-45

1945

STATE ENGINEERS OFFICE
Water Resources Survey

# Notice of Appropriation

1. County Custer Book E Page 506 Record W.R.
2. Name of Appropriator J. W. Western Address Miles City, Montana
3. Date Appropriated July 28, 1934 (23) Date Filed July 28, 1934
   Amount Appropriated, Miners Inches ~~100~~, Cubic Feet per second 2½
4. Name of Stream Tongue River Tributary Basin
5. Point of Diversion About 804 ft. N. of the SW corner of the SW¼SE¼

   Sec. 3 Twp. 7N. Rge. 47E. Bank of Stream East
6. Purpose For irrigating and other purposes.
7. Description of System A pump and ditches sufficient in size to carry and conduct said amount of water from said river and run thence over and upon said lands.
8. Land Description of Intended Place of Use
   W½SE¼, W½SW¼, NE¼ Sec. 3-7N-47E, 240 acres, Gertie J. Western, Miles City
   (Save and except the portion of the lands lying East of the county road.)
9. Remarks (Pertaining to Use, etc.)

## Decree

10. Case No. Date Amt. Decreed: M. I. C. F. S.
11. To Whom Decreed Address
12. Name of Ditch Maximum Capacity (C. F. S.)
13. Date of Priority Purpose
14. Land Description of Place of Use as Decreed
15. Remarks (Present Use Status, etc.)

FORM WR-1—2M 12-47

NOTICE
These forms are the property of the State of Montana and must be returned.

# STATE OF MONTANA
## STATE ENGINEERS OFFICE
### Water Resources Survey

Code No. 13C-23A
County Custer
T. 7N R. 47E

Name of Land Owner Mary Lulu La Chute Address N. Hollywood Calif

Name of Operator ..... Address .....

## Part A

**TO BE FILED BY THOSE OBTAINING IRRIGATION WATER FROM A DITCH COMPANY OR IRRIGATION DISTRICT**

1. Water is delivered by: Tongue Yell. Irr dist
   Name of Ditch, Ditch Company or District Supplying Water
2. State the number of acres you irrigate under this system 70.20 Shares you hold .....
3. If you obtain water from more than one Company, give the number of shares, acres irrigated and the name of the Company under **"Remarks."** If you obtain water from a Ditch Company and also have a private system fill in both Part A and Part B.

## Part B

**TO BE FILED BY THOSE WHO HAVE A PRIVATE DITCH, PUMP OR IRRIGATION SYSTEM**
or those who have a private water right under a Ditch Company

4. In what year was this land first irrigated? Date See attached filing + abs 2119 + 2120
5. Give the name of the original appropriator (first user): + Rivers Jr 31
6. Give the date appropriated ..... Amount filed on: Miners Inches ..... C. F. S. .....
7. State the total number of acres irrigated under this system: .....
8. Give the point of diversion: ..... ¼ ..... ¼ Section ..... Township ..... Range .....

## Part C

**TO BE FILED BY ALL WATER USERS IN ADDITION TO PART A OR PART B**

9. Source of Water: Tongue River
   Name of stream or lake from which water is originally diverted
10. Water is obtained by: (Check one) Gravity ✓ Pumping ..... Other .....
11. What is the greatest number of acres you have irrigated? ✓ Date .....
12. How many acres did you irrigate in 1947? (Crop and pasture) 70.20
13. State the total number of additional acres that could be irrigated by increasing the water supply, land leveling, etc. ✓ This land is under what ditch? ✓
14. How many acres of seeped land do you have which could be drained and put into production? ✓
15. What is the condition of your irrigation system? Good
16. Is your water supply adequate? Yes ✓ No ..... Explain .....
17. REMARKS: .....

Over

**NOTE: The foregoing questions apply only to irrigated land shown on this plat.**

## DESCRIPTION AND MAP OF FARM

18. Legal Description of this Farm Sw NE-2

IRRIGATED LAND  NON-IRRIGATED LAND

North

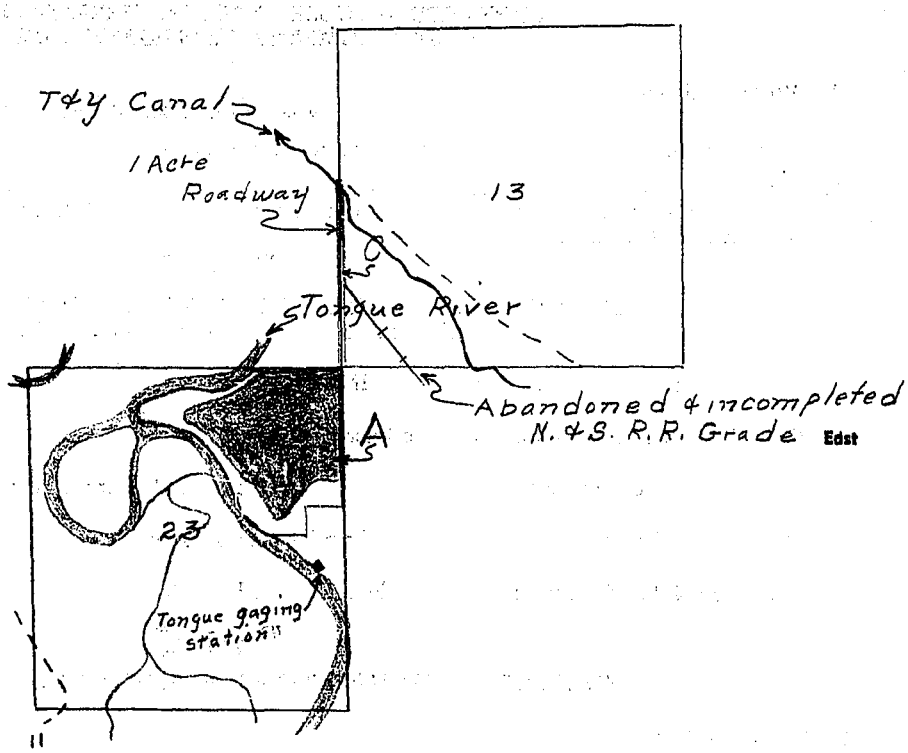


West  East

Ownership covers only irrigated land. All ownership for dry land not shown.

South

19. If the above land is irrigated from more than one ditch please give the acreage under each ditch in 19A and indicate the location of the land irrigated from each on the above map.

19A. Ditch: Tongue Gill Ins ditch Acres: 70.20

Ditch: Acres:

Information supplied by:

Name J Cook & D. Poulist Address Date 5/21/47

REMARKS:

**If you cannot answer all of the questions on this form answer as many as you can and return the form to us as soon as possible.**

Form WR 2—2M—1-49

**STATE ENGINEER'S OFFICE**
**WATER RESOURCES SURVEY**

COUNTY Custer

FILE NO. 26-T.7N-R.47E

Owner La Chute, Mary Lulu (T.&Y. Canal) Address 4950 Ben Axe North Hollywood California

AAA Owner ..... Address .....

Operator ? Address ?

New Owner ..... Address .....

New Operator ..... Address .....

Assessment Record Yes - T.&Y. Canal

Sec. 13 - 1.00 Ac

Assessed Acreage Sec. 23 - 98.58 Ac

Legal Description of This Farm SE¼NE¼ (Lot 3), SW¼NE¼ (Lot 2), NE¼NE¼, NW¼NE¼ (Lot 1), Sec. 23; T.7N-R.47E
Also (1 Acre roadway) in W½SW¼ Sec. 13;

Total Acres in Farm ✓

(1 Acre - Roadway)

Code Number 13C — 23A

Photo No. MA13-183; MA13-184

AAA Contract No. .....

AAA Total Cropland Acreage .....

App. No. 2066-2119-2120

Decree No. .....

Land is located in

Twp. 7N Rge. 47E Twp. 8N Rge. 47E

Twp. ..... Rge. ..... Twp. ..... Rge. .....

Filed in Twp. 7N Rge. 47E

Remarks .....

Ownership covers only irrigated land; All ownership for dry land not shown.

Tongue River Basin

23-A

W.P. 3116
No. _____

A Study of Montana's Water Resources

Form WR-4

Record of a Farm under A.A.A. Program Having Irrigated Land

A.A.A. Contract No. 363-B County Custer 23/ Twp. 7 N Rng. 47 E

Name of Owner Newton "East" M. L. La Chute Address Lee Springs

Name of Operator Wm Town Address Miles City

Total Number of Acres in Farm 104 133.67 Number of Acres Irrigated in 1940 64

Outline on the plat below in red pencil the boundaries of the farm unit. If possible, show in blue pencil the location of the irrigated land. The section number (s) should be clearly indicated. Obtain the legal description from county ownership records and correct boundaries if necessary.

Legal Description lots 1-2 portion outlot 3 - W½ NE¼ = 133 67

T Y Y 9858

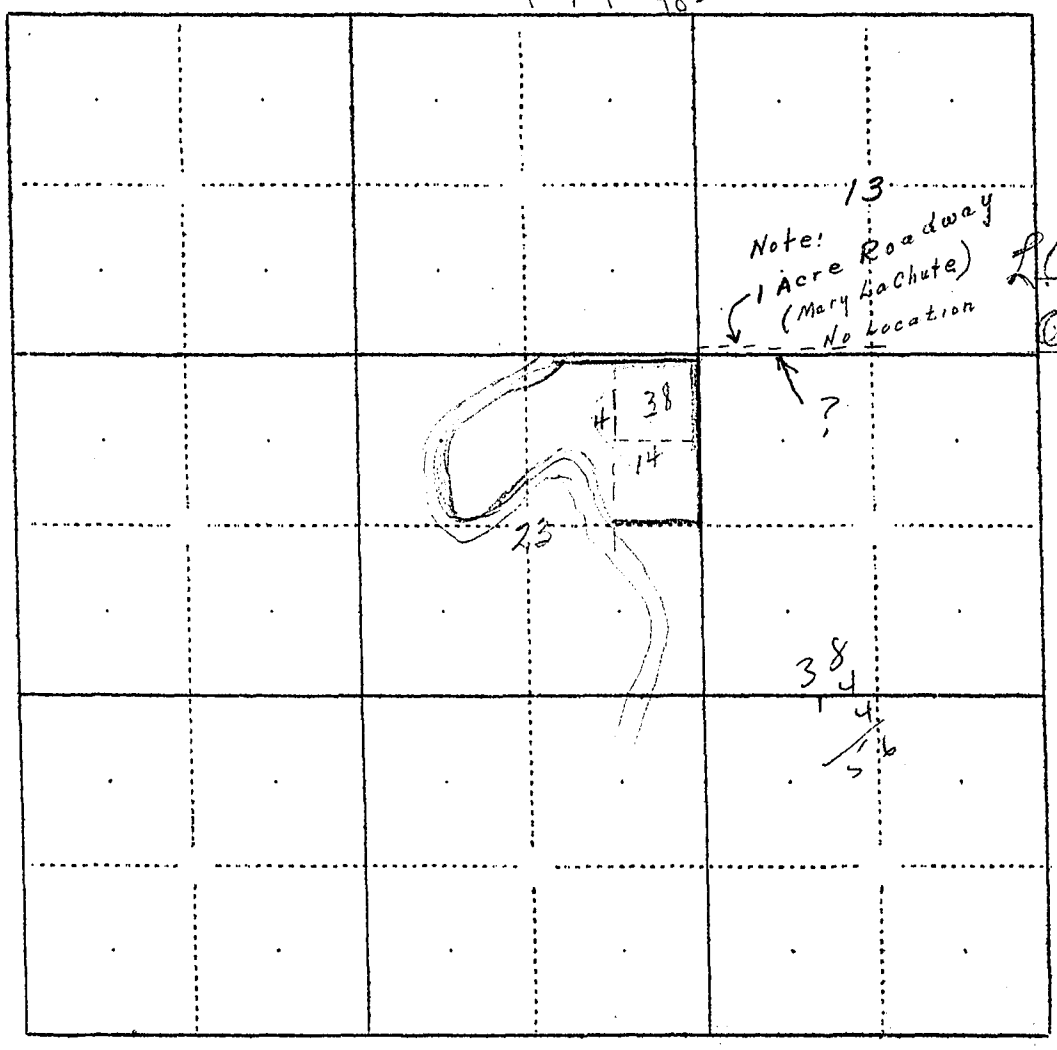


38.25
3.73
26.70
30.40
9858

L.C.B. 56
C.B. 57

Jan 9858

W.P. 3116 A Study of Montana's Water Resources Form WR-4

No._____ Record of a Farm under A.A.A. Program Having Irrigated Land

A.A.A. Contract No. 363-B County Custer 23 Twp. 7 N Rng. 47 E.

Name of Owner M. L. La Chute J.K. Hutton Estate Address Miles City Mont

Name of Operator Wm Town Address " " "

Total Number of Acres in Farm 104 Number of Acres Irrigated in 1940 64-

Outline on the plat below in red pencil the boundaries of the farm unit. If possible, show in blue pencil the location of the irrigated land. The section number (s) should be clearly indicated. Obtain the legal description from county ownership records and correct boundaries if necessary.

Legal Description Frl W½ - Frl W½ NW¼ - 2½ S½ NW¼ = 104 ac

Lots 1, 2 - Out of Lot 3 - W½ W½ = 133.67 ac

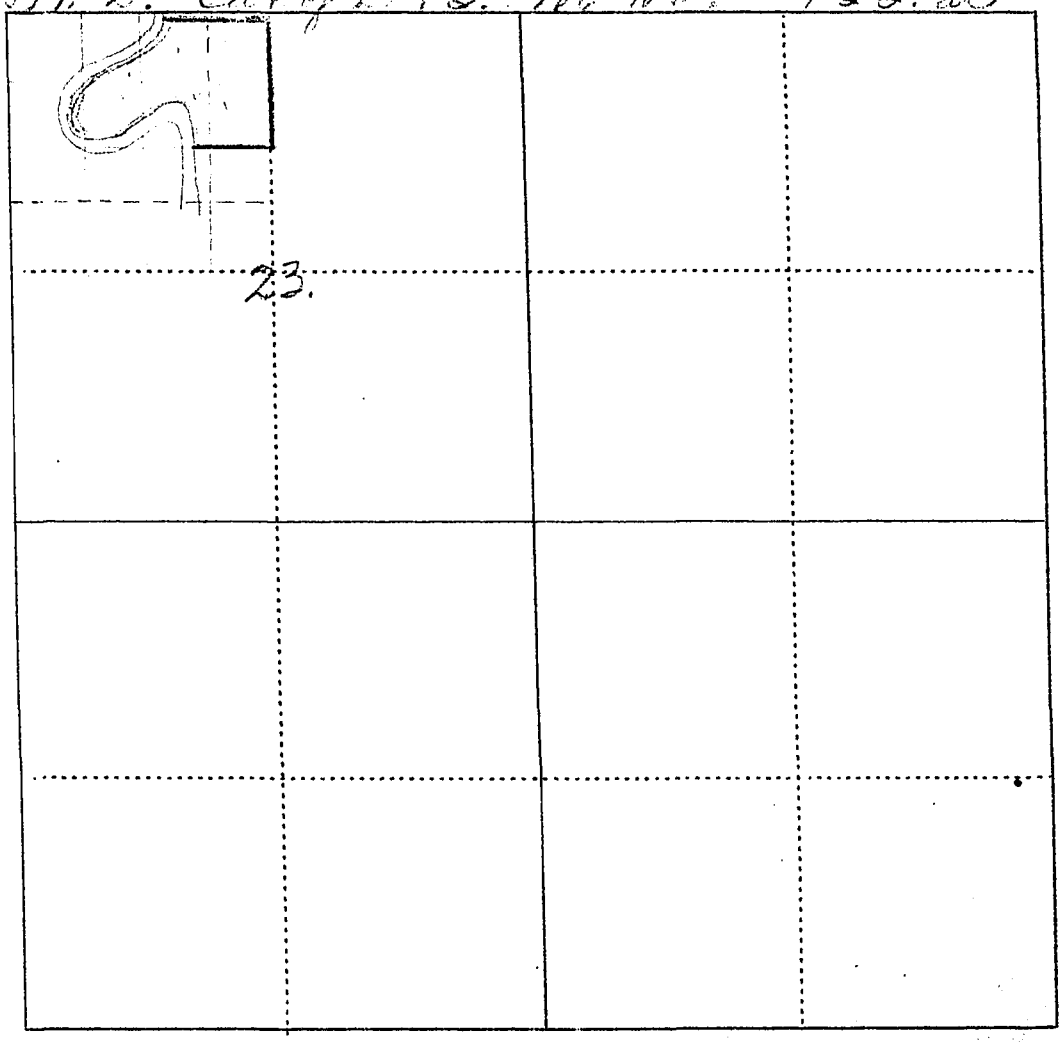

W.P. 3116
No.

A Study of Montana's Water Resources

Form WR-4b

Record of a Farm under A.A.A. Program Having Irrigated Land

A.A.A. Contract No. 363-B County Custer 23 Twp. 7 N Rng. 47 E

Name of Owner J. H. Western Estate M. L. LaChute Address Los Angeles

Name of Operator Wm Tonn Address Miles City, Mont

Total Number of Acres in Farm 104 Number of Acres Irrigated in 1940 64

Outline on the plat below in red pencil the boundaries of the farm unit. If possible, show in blue pencil the location of the irrigated land. The section number should be clearly indicated. Obtain the legal description from county ownership records and correct boundaries if necessary.

Legal Description Lots 1-2-Lot of lot 3 - W½ NE¼ = 133 67/ac

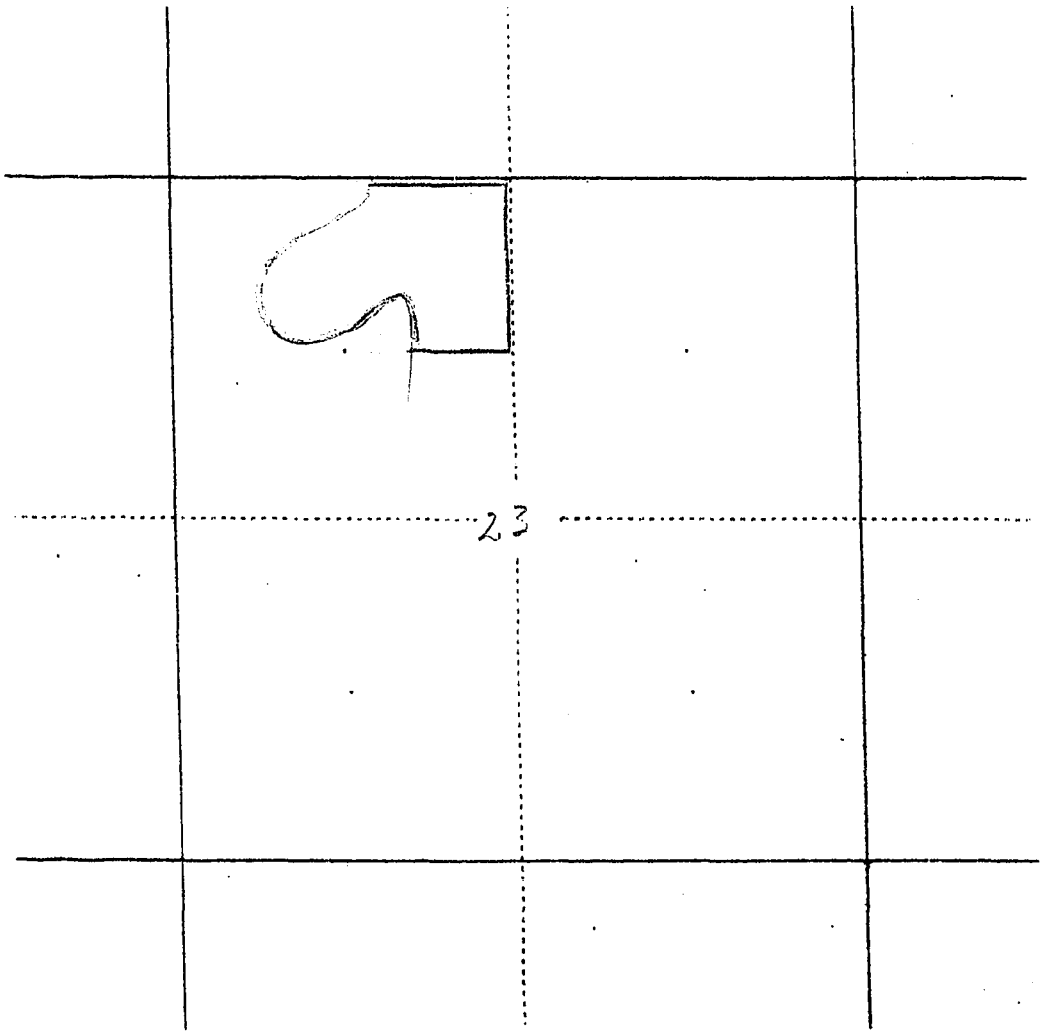

FORM D-3

A STUDY OF MONTANA'S WATER RESOURCES--WPA
Location of Irrigated Lands
(Supplemental Sheet)

Section 23 Township 7N Range 47E County Custer

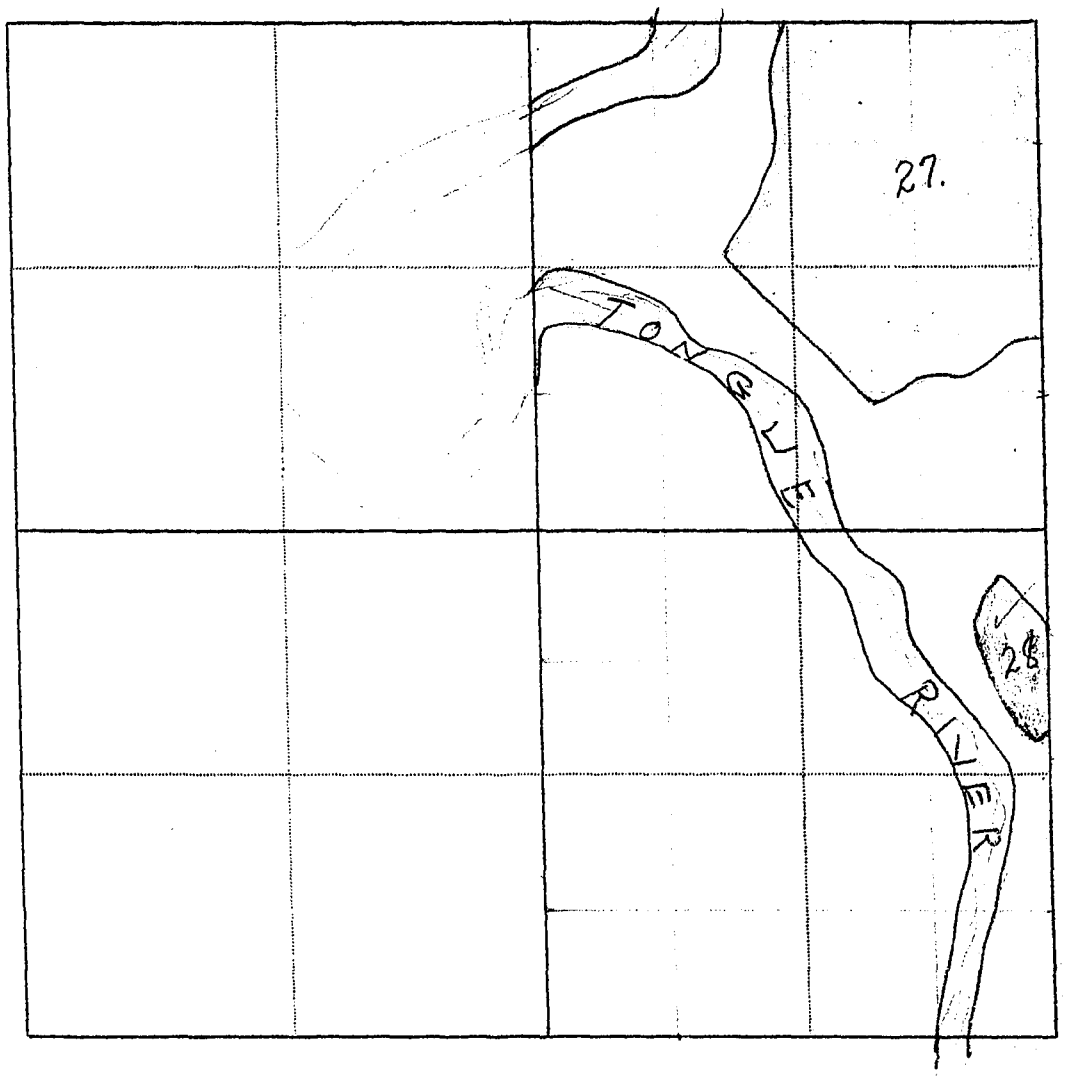


Section 23 Township 7N Range 47E

2066

1 Form Ap. 1—10M 8-

STATE ENGINEERS OFFICE
Water Resources Survey

# Notice of Appropriation

1. County Custer Book E Page 509 Record W.R.

2. Name of Appropriator Nils Kildahl Address Horton, Montana

3. Date Appropriated July 18, 1934 Sept. 4, 1934 Date Filed ~~929~~ Sept. 4, 1934

Amount Appropriated, Miners Inches 920 or, Cubic Feet per second 23

4. Name of Stream Yellowstone River Tributary Basin

5. Point of Diversion

Sec. Twp. Rge. Bank of Stream South

6. Purpose For irrigation.

7. Description of System A pump 18" X 18" in size, which carries and conducts said amount of water from said river from said south bank. Said pump is placed on a concrete foundation and ~~runs thence southeast and westerly over and upon said lands; all surplus water~~ in the form of seepage or overflow returns to the said Yellowstone River.

8. Land Description of Intended Place of Use
Lot 1,2, out of Lot 3, NE¼NE¼ Sec. 23-7N-47E, 133.67 acres, Mary L. LaChute, Los Angeles
Lot 4 Sec. 23-7N-47E, 20.87 acres, J. R. McKay Est., Miles City
Out of SW¼NW¼, S½NW¼, S½NE¼ Sec. 24-7N-47E, 159.50 acres, Mary LaChute, Los Angeles
~~N½NE¼, N½NW¼, less H/W Sec. 24-7N-47E, 156.60 acres, W. H. & Alvin Blum, Miles City~~
N½SW¼, N½SE¼ Sec. 24-7N-47E, 160 acres, J.R.McKay Est., Miles City
Lot 1, SE¼SE¼, Lot 2, SW¼SW¼ Sec. 24-7N-47E, 154.76 acres, Fred W. & Wm. Dahlman, M.City

9. Remarks (Pertaining to Use, etc.)

## Decree

10. Case No. Date Amt. Decreed: M. I. C. F. S.

11. To Whom Decreed Address

12. Name of Ditch Maximum Capacity (C. F. S.)

13. Date of Priority Purpose

14. Land Description of Place of Use as Decreed

15. Remarks (Present Use Status, etc.)

FORM WR-I—2M 12-47

NOTICE
These forms are the property of the State of Montana and must be returned.

# STATE OF MONTANA
## STATE ENGINEERS OFFICE
### Water Resources Survey

Code No. 2F
County Custer
T. 7N R. 47E

Name of Land Owner Ed Lowe Address Miles City Mont

Name of Operator ..... Address .....

## Part A

**TO BE FILED BY THOSE OBTAINING IRRIGATION WATER FROM A DITCH COMPANY OR IRRIGATION DISTRICT**

1. Water is delivered by: Tongue Yellowstone Irr dist
   Name of Ditch, Ditch Company or District Supplying Water
2. State the number of acres you irrigate under this system 9.05 Shares you hold .....
3. If you obtain water from more than one Company, give the number of shares, acres irrigated and the name of the Company under **"Remarks."** If you obtain water from a Ditch Company and also have a private system fill in both Part A and Part B.

## Part B

**TO BE FILED BY THOSE WHO HAVE A PRIVATE DITCH, PUMP OR IRRIGATION SYSTEM**
or those who have a private water right under a Ditch Company

4. In what year was this land first irrigated? Date [illegible]
5. Give the name of the original appropriator (first user): [illegible]
6. Give the date appropriated ..... Amount filed on: Miners Inches ..... C. F. S. .....
7. State the total number of acres irrigated under this system: .....
8. Give the point of diversion: ..... ¼ ..... ¼ Section ..... Township ..... Range .....

## Part C

**TO BE FILED BY ALL WATER USERS IN ADDITION TO PART A OR PART B**

9. Source of Water: Tongue River
   Name of stream or lake from which water is originally diverted
10. Water is obtained by: (Check one) Gravity ✓ Pumping ..... Other .....
11. What is the greatest number of acres you have irrigated? — Date .....
12. How many acres did you irrigate in 19~~47~~ (Crop and pasture) 9.05
13. State the total number of additional acres that could be irrigated by increasing the water supply, land leveling, etc. ✓ This land is under what ditch? ✓
14. How many acres of seeped land do you have which could be drained and put into production? ✓
15. What is the condition of your irrigation system? Good
16. Is your water supply adequate? Yes ✓ No ..... Explain .....
17. REMARKS: .....

Over

**NOTE: The foregoing questions apply only to irrigated land shown on this plat.**

## DESCRIPTION AND MAP OF FARM

18. Legal Description of this Farm Part of Lot 4

IRRIGATED LAND  NON-IRRIGATED LAND

North

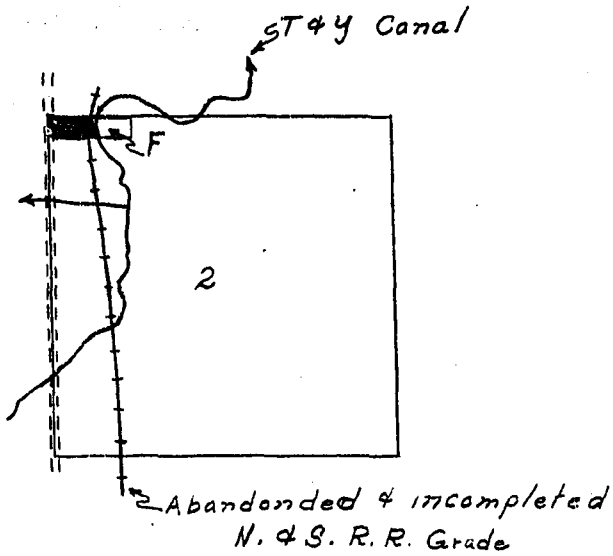


West  East

Ownership covers only irrigated land. No ownership for any land not shown.

South

19. If the above land is irrigated from more than one ditch please give the acreage under each ditch in 19A and indicate the location of the land irrigated from each on the above map.

19A. Ditch: Tongue Yellowstone Irr dist Acres: 9.05

Ditch: Acres:

Information supplied by:

Name Dave Poulsit Address Date 5/6/47

REMARKS: Field Survey

**If you cannot answer all of the questions on this form answer as many as you can and return the form to us as soon as possible.**

Form WR 2—2M—1-

STATE ENGINEER'S OFFICE
WATER RESOURCES SURVEY

COUNTY Custer

FILE NO. 26-T.7N-R.47E

Owner Love, Ed Address Miles City

AAA Owner Address

Operator " " Address " "

New Owner Address

New Operator Address

Assessment Record Yes - T. & Y. Canal

Assessed Acreage Sec. 2 - 9.05 Ac

Legal Description of This Farm NW¼ NW¼ (Part of Lot 4) Sec. 2, T. 7N-R. 47E

Total Acres in Farm ~ 10.0 ac

Code Number 2F

Photo No. Ma 13-185

AAA Contract No.

AAA Total Cropland Acreage

App. No. 2119-2120

Decree No.

Land is located in

Twp. 7N Rge. 47E Twp. 8N Rge. 47E

Twp. 2N Rge. 53E Twp. Rge.

Filed in Twp. 7N Rge. 47E

Remarks

Ownership covers only irrigated land. All ownership for dry land not shown.

Tongue River Basin

W.P. 3116
No. _____

A Study of Montana's Water Resources

Form WR-4

Record of a Farm under A.A.A. Program Having Irrigated Land

A.A.A. Contract No. 9072 County Custer sec 2 Twp. 7 N. Rng. 47

Name of Owner Geo Stockhill "Est" Address Miles City

Name of Operator ✓ Address " "

Total Number of Acres in Farm 10 Number of Acres Irrigated in 1940 ✓

Outline on the plat below in red pencil the boundaries of the farm unit. If possible, show in blue pencil the location of the irrigated land. The section number (s) should be clearly indicated. Obtain the legal description from county ownership records and correct boundaries if necessary.

Legal Description Out of lot 4 = 10 ac OB

T 8 Y ?

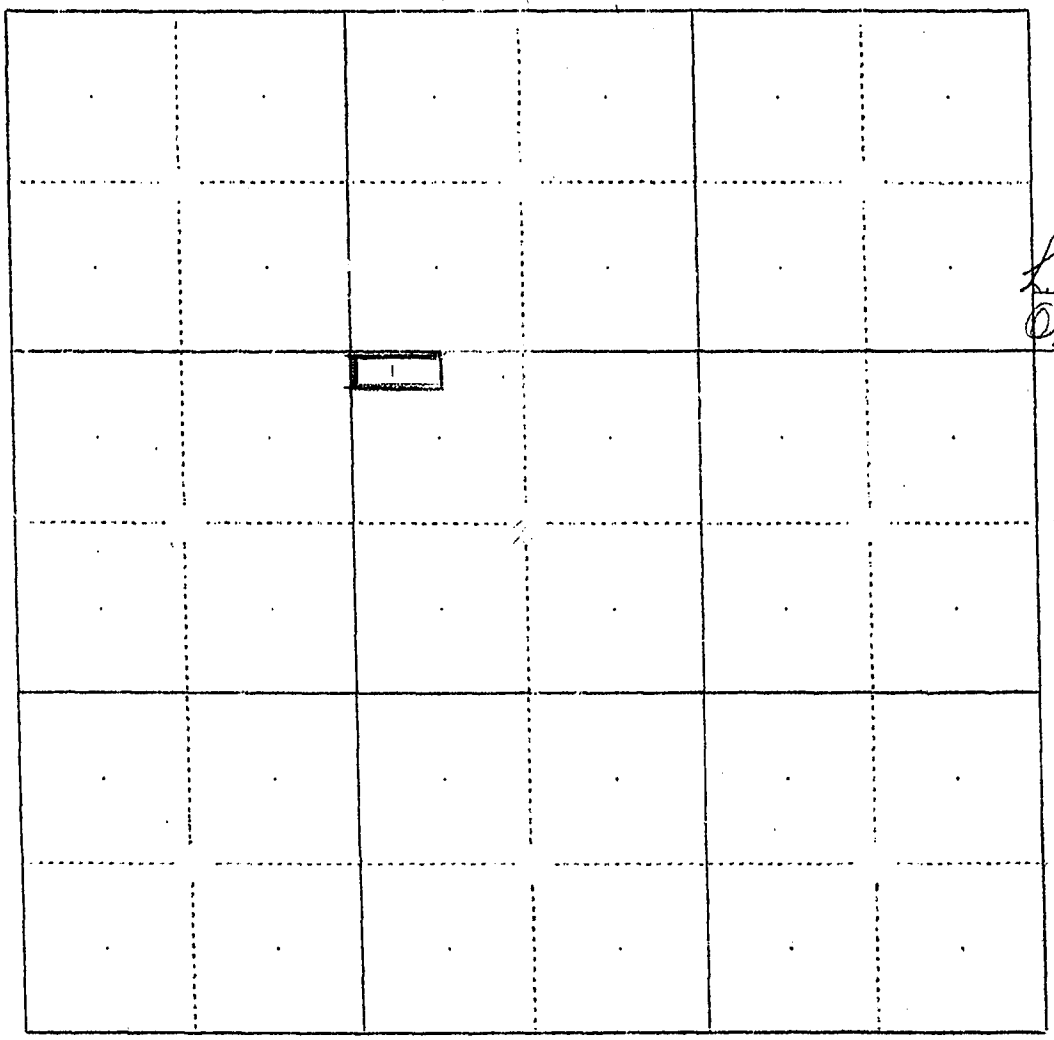


L.C. = 6.✓
OB. 10.✓

Sat 9.05
5
7
10
19.01
27.01

Δ 1.01

W.P. 3116
No.

A Study of Montana's Water Resources

Form WR-4b

Record of a Farm under A.A.A. Program Having Irrigated Land

A.A.A. Contract No. 9072 County Custer Twp. 2/7 N Rng. 47 E

Name of Owner Leo Brockhiecht Address Miles City

Name of Operator ✓ Address " "

Total Number of Acres in Farm 10 Number of Acres Irrigated in 1940 ✓

Outline on the plat below in red pencil the boundaries of the farm unit. If possible, show in blue pencil the location of the irrigated land. The section number should be clearly indicated. Obtain the legal description from county ownership records and correct boundaries if necessary.

Legal Description Out of lot 4. = 10 ac

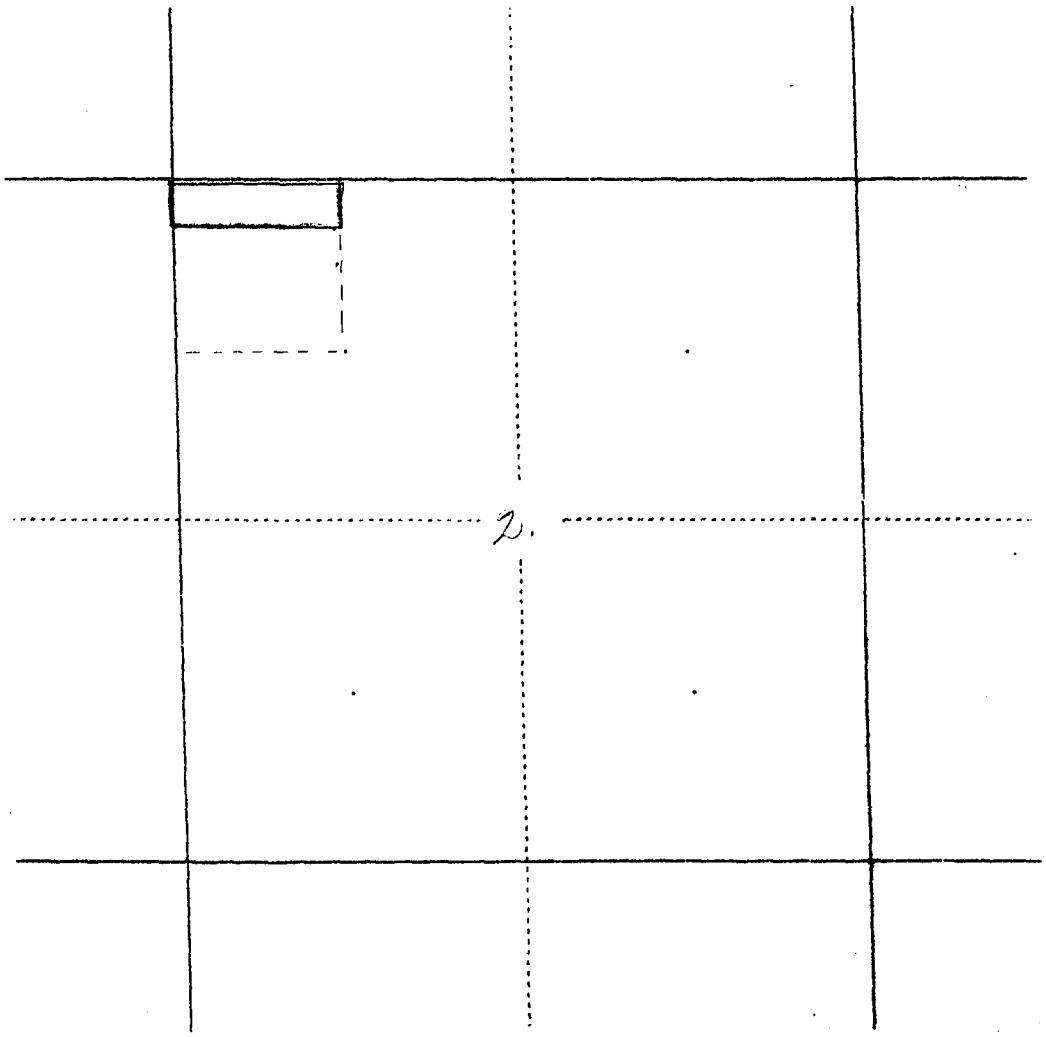

W.P. 3116 A Study of Montana's Water Resources Form WR-4

No._____ Record of a Farm under A.A.A. Program Having Irrigated Land

A.A.A. Contract No. 9072 County Custer Twp. 7 N Rng. 47 E.

Name of Owner Geo. Stroshlee Estate Address Miles City.

Name of Operator ✓ Address ✓ " "

Total Number of Acres in Farm 10- Number of Acres Irrigated in 1940 ✓

Outline on the plat below in red pencil the boundaries of the farm unit. If possible, show in blue pencil the location of the irrigated land. The section number (s) should be clearly indicated. Obtain the legal description from county ownership records and correct boundaries if necessary.

Legal Description Out of Lot 4 - 10 ac



FORM WR-I—2M 12-47

NOTICE
These forms are the property of the State of Montana and must be returned.

# STATE OF MONTANA
## STATE ENGINEERS OFFICE
### Water Resources Survey

Code No. 14A
County Custer
T. 7N R. 47E

Name of Land Owner Agnes McFarland Address Miles City

Name of Operator ..... Address .....

## Part A

**TO BE FILED BY THOSE OBTAINING IRRIGATION WATER FROM A DITCH COMPANY OR IRRIGATION DISTRICT**

1. Water is delivered by: Tongue Yell. Irr Dist
   Name of Ditch, Ditch Company or District Supplying Water
2. State the number of acres you irrigate under this system 86.29 Shares you hold .....
3. If you obtain water from more than one Company, give the number of shares, acres irrigated and the name of the Company under **"Remarks."** If you obtain water from a Ditch Company and also have a private system fill in both Part A and Part B.

## Part B

**TO BE FILED BY THOSE WHO HAVE A PRIVATE DITCH, PUMP OR IRRIGATION SYSTEM**
or those who have a private water right under a Ditch Company

4. In what year was this land first irrigated? Date [illegible] 2117 2120
5. Give the name of the original appropriator (first user): [illegible]
6. Give the date appropriated ..... Amount filed on: Miners Inches ..... C. F. S. .....
7. State the total number of acres irrigated under this system: .....
8. Give the point of diversion: ..... ¼ ..... ¼ Section ..... Township ..... Range .....

## Part C

**TO BE FILED BY ALL WATER USERS IN ADDITION TO PART A OR PART B**

9. Source of Water: Tongue River
   Name of stream or lake from which water is originally diverted
10. Water is obtained by: (Check one) Gravity ✓ Pumping ..... Other .....
11. What is the greatest number of acres you have irrigated? ✓ Date .....
12. How many acres did you irrigate in 19 47? (Crop and pasture) 86.29
13. State the total number of additional acres that could be irrigated by increasing the water supply, land leveling, etc. ✓ This land is under what ditch? ✓
14. How many acres of seeped land do you have which could be drained and put into production? ✓
15. What is the condition of your irrigation system? Fair
16. Is your water supply adequate? Yes ✓ No ..... Explain .....
17. REMARKS: .....

Over

**NOTE: The foregoi[illegible] uestions apply only to irrigated land shown on this plat.**

## DESCRIPTION AND MAP OF FARM

18. Legal Description of this Farm.....

.....

IRRIGATED LAND  NON-IRRIGATED LAND

North

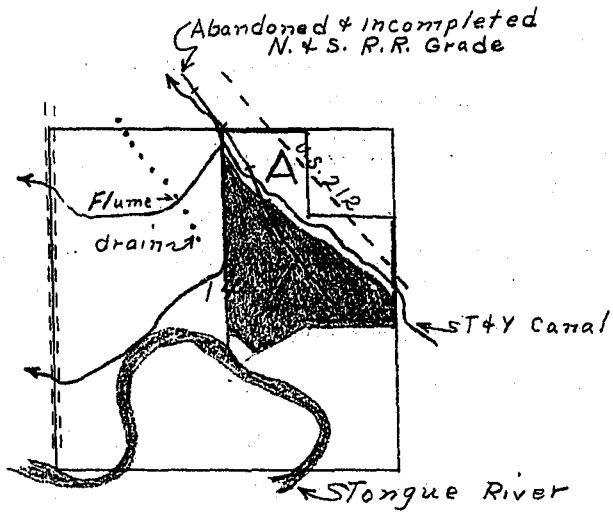


West  East

Ownership covers only irrigated land. All ownership for dry land not shown.

South

19. If the above land is irrigated from more than one ditch please give the acreage under each ditch in 19A and indicate the location of the land irrigated from each on the above map.

19A. Ditch: ..... Acres: .....

Ditch: ..... Acres: .....

Information supplied by:

Name ..... Address ..... Date .....

REMARKS: .....

.....

.....

**If you cannot answer all of the questions on this form answer as many as you can and return the form to us as soon as possible.**

Form WR 2—2M—1-4

**STATE ENGINEER'S OFFICE**
**WATER RESOURCES SURVEY**

COUNTY Custer

FILE NO. 26-T. 7N-R. 47E

Owner McFarland, Agnes (T.&Y. Canal) Address Tongue River Stage, Miles City

AAA Owner ..... Address .....

Operator " " Address " " "

New Owner ..... Address .....

New Operator ..... Address .....

Assessment Record yes - T.&Y. Canal

Assessed Acreage Sec 14 - 86.29 Ac.

Legal Description of This Farm NE¼SE¼ (Part), NW¼SE¼ (Lot 2 - Part), SE¼NE¼, SW¼NE¼, NW¼NE¼, Sec. 14; T7N-R47E

Total Acres in Farm ✓

Code Number 14A

Photo No. Ma 13-184

AAA Contract No. .....

AAA Total Cropland Acreage .....

App. No. 2115-2119-2120

Decree No. .....

Land is located in

Twp. 7N Rge. 47E Twp. ..... Rge. .....

Twp. ..... Rge. ..... Twp. ..... Rge. .....

Filed in Twp. 7N Rge. 47E

Remarks .....

Tongue River Basin

Ownership covers only irrigated land. All ownership for dry land not shown.

14-A

W.P. 3116 No. _____

A Study of Montana's Water Resources

Form WR-4

Record of a Farm under A.A.A. Program Having Irrigated Land

A.A.A. Contract No. 1215 County Custer sec 14 Twp. 7 N Rng. 47 E

Name of Owner (Mrs. Hugh) Agnes M. Fiegle Address Miles City

Name of Operator Anton Fiegle Address " "

Total Number of Acres in Farm 187 Number of Acres Irrigated in 1940 87

Outline on the plat below in red pencil the boundaries of the farm unit. If possible, show in blue pencil the location of the irrigated land. The section number (s) should be clearly indicated. Obtain the legal description from county ownership records and correct boundaries if necessary. 180.82

Legal Description Out of NE4 SE4 2 12 + NE4 out of lot 2 less 7 Hwy

T-Y 86.30

9.31
25.14
39.17
22.86
37.25
2.00
175.43 Wl Sec
90.00 Bayer Ck
85.23 Tr

L.C. 90.
OB. 90
Dox 86.29

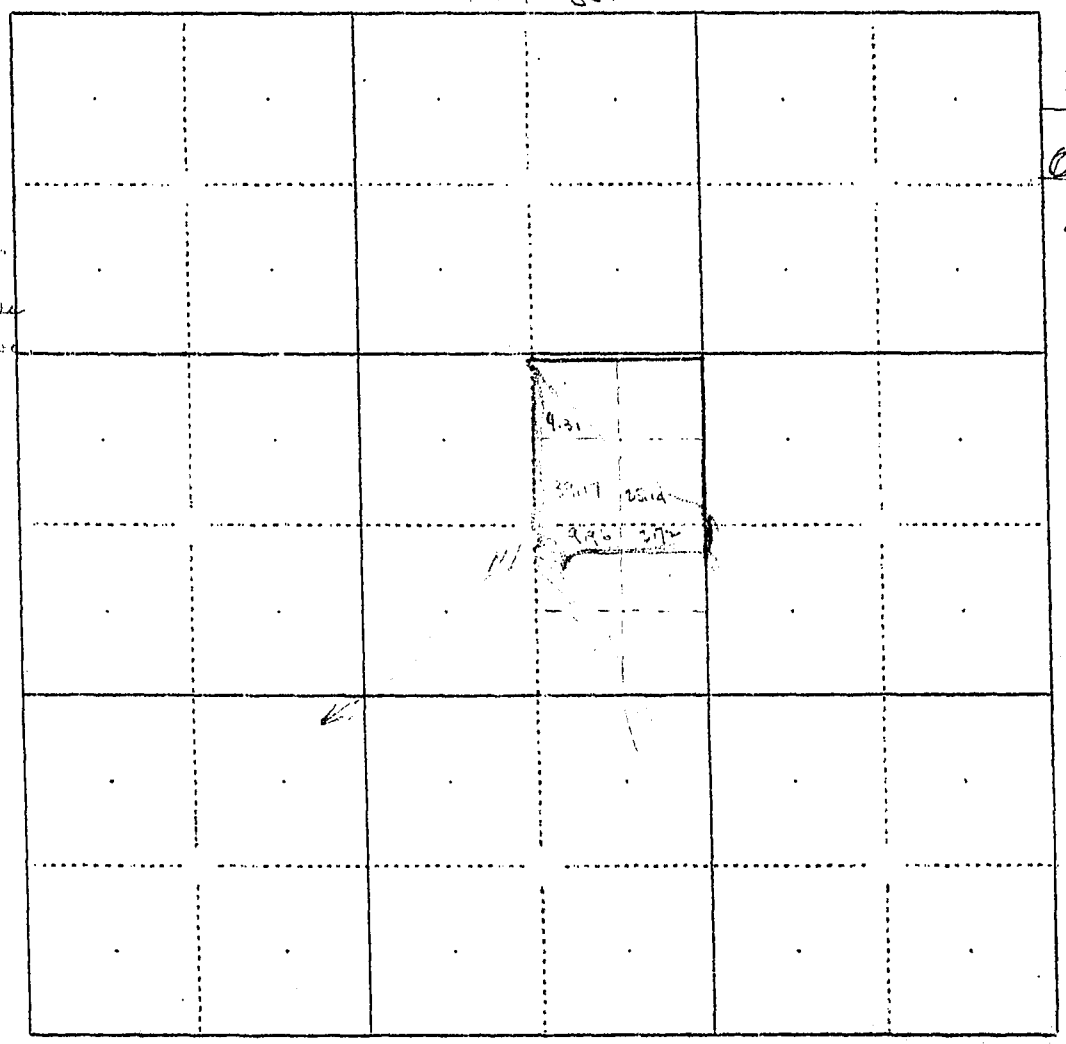

W.P. 3116
No.

A Study of Montana's Water Resources

Form WR-4b

Record of a Farm under A.A.A. Program Having Irrigated Land

A.A.A. Contract No. 1215 County Custer Twp. 7 N Rng. 47 E

Name of Owner (Mrs. Hugh) Agnes McFarland Address Miles City, Mont

Name of Operator Anton Feigle Address " " "

Total Number of Acres in Farm 182.94 Number of Acres Irrigated in 1940 87

Outline on the plat below in red pencil the boundaries of the farm unit. If possible, show in blue pencil the location of the irrigated land. The section number should be clearly indicated. Obtain the legal description from county ownership records and correct boundaries if necessary.

Legal Description Out of W½ SE¼ = 2.12 ac + W½ less Hwy 180.82 ac

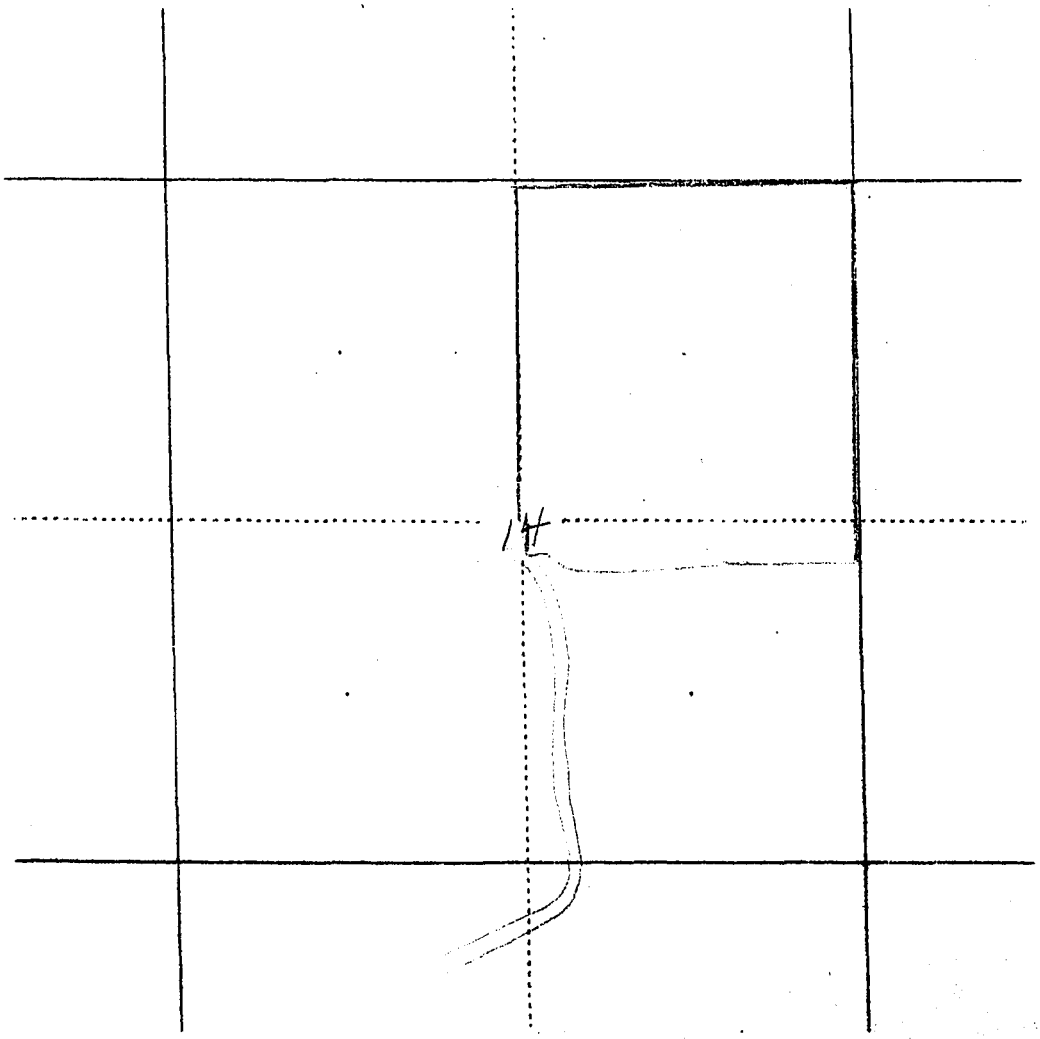

W.P. 3116 A Study of Montana's Water Resources Form WR-4

No._____ Record of a Farm under A.A.A. Program Having Irrigated Land

A.A.A. Contract No. 1215 County Custer 141 Twp. 7 N Rng. 47 E

Name of Owner (Mrs. Hugh) Agnes McFarland Address Miles City, Mont

Name of Operator Anton Fiegle Address " " "

Total Number of Acres in Farm 160 183 Number of Acres Irrigated in 1940 87-

Outline on the plat below in red pencil the boundaries of the farm unit. If possible, show in blue pencil the location of the irrigated land. The section number (s) should be clearly indicated. Obtain the legal description from county ownership records and correct boundaries if necessary.

Legal Description A.A.A. NE¼ + Frac N½ SE¼ = 187 ac

Owner NW¼ SE¼ + NW¼ of SW¼ + Frac N½ = 180.82 ac

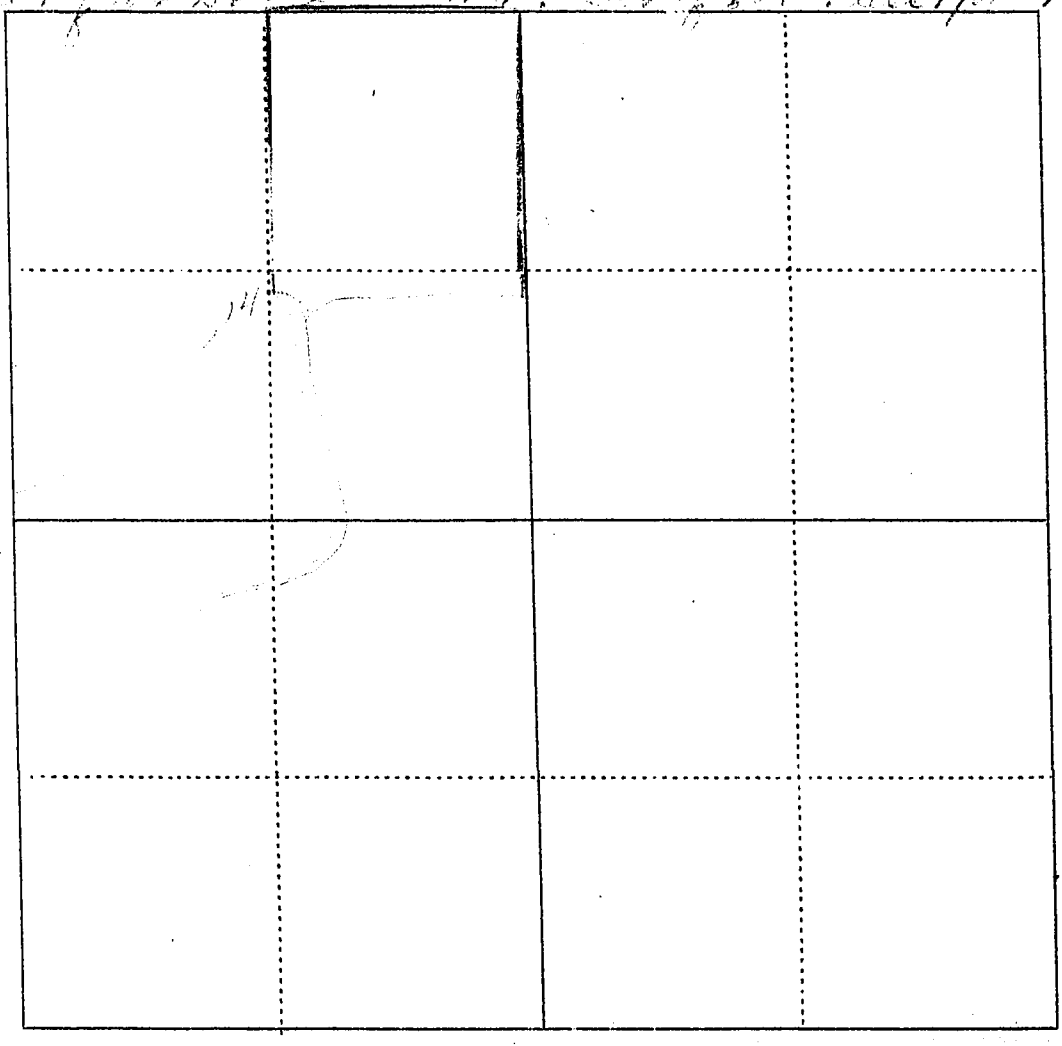

1 Form Ap. 1—10M 8-4

2115

STATE ENGINEERS OFFICE
Water Resources Survey

Miles City Irrig. & Ditch Co.
#10

# Notice of Appropriation

1. County Custer Book A Page 529 Record

2. Name of Appropriator William R. Graham Address Custer Co., Miles City

3. Date Appropriated Oct. 1st '94 Date Filed October 1 - '94

Amount Appropriated, Miners Inches 165, Cubic Feet per second

4. Name of Stream Tributary Basin

5. Point of Diversion

Sec. Twp. Rge. Bank of Stream

6. Purpose Irrigation

7. Description of System

8. Land Description of Intended Place of Use
E½SE¼, SW¼NE¼, Lots 1, 2 Sec. 14-7N-47E

9. Remarks (Pertaining to Use, etc.)

## Decree

10. Case No. Date Amt. Decreed: M. I. C. F. S.

11. To Whom Decreed Address

12. Name of Ditch Maximum Capacity (C. F. S.)

13. Date of Priority Purpose

14. Land Description of Place of Use as Decreed

15. Remarks (Present Use Status, etc.)

FORM WR-I—2M 12-47

# STATE OF MONTANA
## STATE ENGINEERS OFFICE
### Water Resources Survey

Code No. 2E

County Custer

T. 7N R. 47E

Name of Land Owner Charles W. Willis Address Rte. 4 Miles City

Name of Operator ..... Address .....

## Part A

**TO BE FILED BY THOSE OBTAINING IRRIGATION WATER FROM A DITCH COMPANY OR IRRIGATION DISTRICT**

1. Water is delivered by: Tongue Yellowstone Irr. Dist
   Name of Ditch, Ditch Company or District Supplying Water
2. State the number of acres you irrigate under this system 37.72 Shares you hold .....
3. If you obtain water from more than one Company, give the number of shares, acres irrigated and the name of the Company under **"Remarks."** If you obtain water from a Ditch Company and also have a private system fill in both Part A and Part B.

## Part B

**TO BE FILED BY THOSE WHO HAVE A PRIVATE DITCH, PUMP OR IRRIGATION SYSTEM**
or those who have a private water right under a Ditch Company

4. In what year was this land first irrigated? Date [illegible]
5. Give the name of the original appropriator (first user): [illegible]
6. Give the date appropriated ..... Amount filed on: Miners Inches ..... C. F. S. .....
7. State the total number of acres irrigated under this system: .....
8. Give the point of diversion: ..... ¼ ..... ¼ Section ..... Township ..... Range .....

## Part C

**TO BE FILED BY ALL WATER USERS IN ADDITION TO PART A OR PART B**

9. Source of Water: Tongue River
   Name of stream or lake from which water is originally diverted
10. Water is obtained by: (Check one) Gravity ✓ Pumping ..... Other .....
11. What is the greatest number of acres you have irrigated? ✓ Date .....
12. How many acres did you irrigate in 19 47 (Crop and pasture) 37.72
13. State the total number of additional acres that could be irrigated by increasing the water supply, land leveling, etc. ✓ This land is under what ditch? ✓
14. How many acres of seeped land do you have which could be drained and put into production? ✓
15. What is the condition of your irrigation system? Good
16. Is your water supply adequate? Yes ✓ No ..... Explain .....
17. REMARKS: .....

Over

**NOTE: The foregoing questions apply only to irrigated land shown on this plat.**

## DESCRIPTION AND MAP OF FARM

18. Legal Description of this Farm NW4 SW4, SW4 NW4, Sec 2

IRRIGATED LAND  NON-IRRIGATED LAND

North

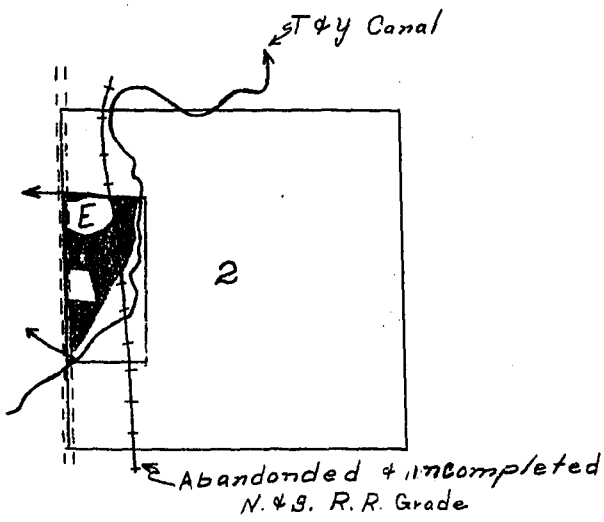


West  East

Ownership covers only irrigated land. All ownership for dry land not shown.

South

19. If the above land is irrigated from more than one ditch please give the acreage under each ditch in 19A and indicate the location of the land irrigated from each on the above map.

19A. Ditch: Tongue Yellowstone Un dist Acres: 37.72

Ditch: Acres:

Information supplied by:

Name Field Survey Address Date 5/6/47

REMARKS: Dave Paulick

**If you cannot answer all of the questions on this form answer as many as you can and return the form to us as soon as possible.**

Form WR 2—2M—1-

**STATE ENGINEER'S OFFICE**
**WATER RESOURCES SURVEY**

COUNTY Custer

FILE NO. 26-T.7N-R.47E

Owner Miller, Charles W. & Gladys B. Address Rte 1 - Miles City
(T.&Y. Canal)

AAA Owner ..... Address .....

Operator " " " Address " "

New Owner ..... Address .....

New Operator ..... Address .....

Assessment Record yes - T.&Y. Canal

Assessed Acreage Sec. 2 - 37.72 Ac.

Legal Description of This Farm NW¼SW¼, SW¼NW¼, Sec. 2; T.7N-R.47E

Total Acres in Farm ✓

Code Number 2E

Photo No. Ma 13-185

AAA Contract No. .....

AAA Total Cropland Acreage .....

App. No. 2119-2120

Decree No. .....

Land is located in

Twp. 7N Rge. 47E Twp. ..... Rge. .....

Twp. ..... Rge. ..... Twp. ..... Rge. .....

Filed in Twp. 7N Rge. 47E

Remarks .....

Ownership covers only irrigated land. All ownership for dry land not shown.

Tongue River Basin

C - P 2-B

W.P. 3116
No. _____

A Study of Montana's Water Resources

Form WR-4

Record of a Farm under A.A.A. Program Having Irrigated Land

A.A.A. Contract No. 4027 County Custer 2/ Twp. 7 N Rng. 47

Name of Owner Dorothy Libley Address Miles City

Name of Operator Geo. Miller Address " "

Total Number of Acres in Farm ~~49~~ 16.45 Number of Acres Irrigated in 1940 ✓ 49

Outline on the plat below in red pencil the boundaries of the farm unit. If possible, show in blue pencil the location of the irrigated land. The section number (s) should be clearly indicated. Obtain the legal description from county ownership records and correct boundaries if necessary.

Legal Description Sw4 Nw4 - Nw4 Sw4 less 1/2 ac = 76 45/100

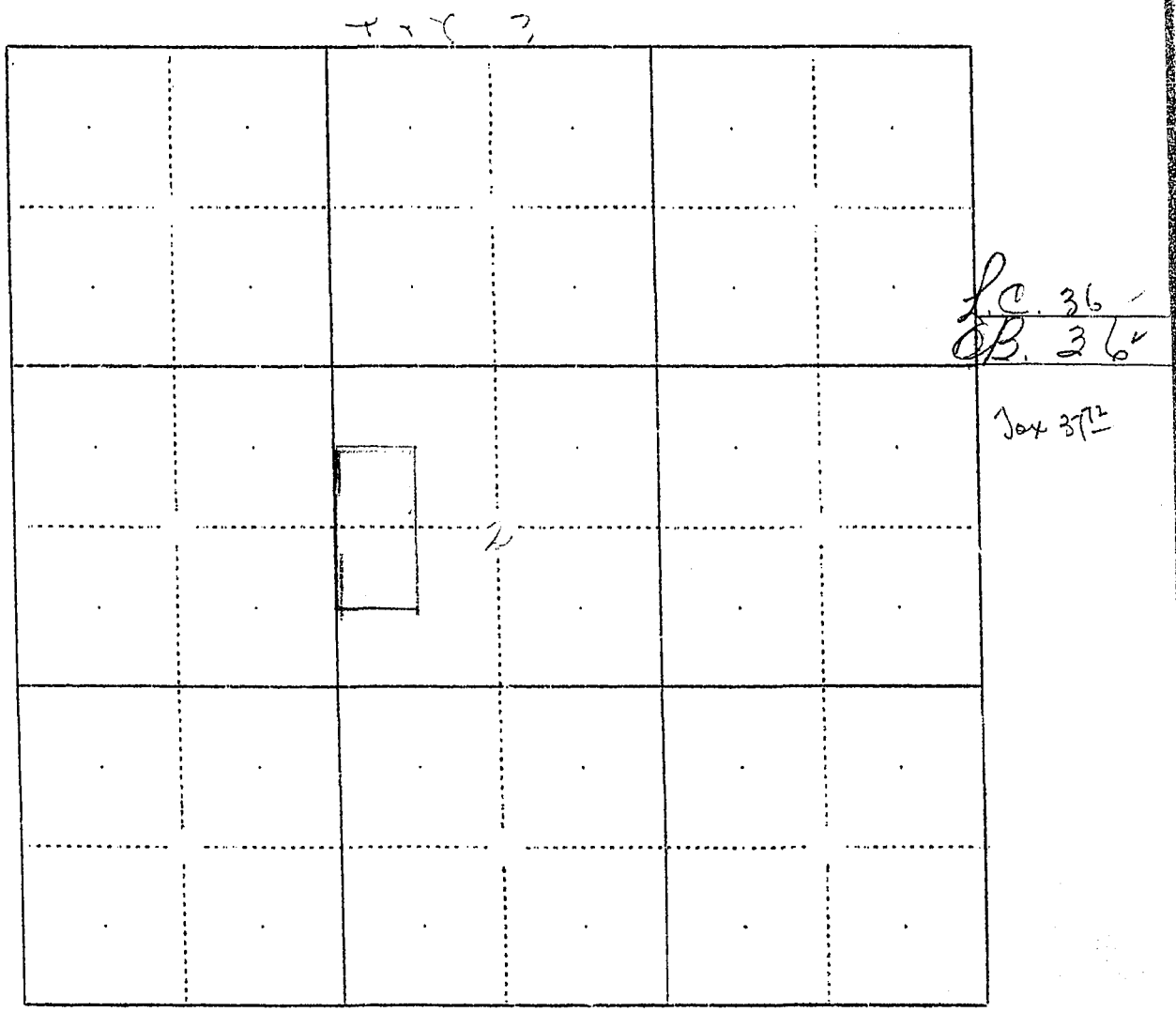

W.P. 3116
No.

A Study of Montana's Water Resources

Form WR-4b

Record of a Farm under A.A.A. Program Having Irrigated Land

A.A.A. Contract No. 4027 County Custer sec 2 Twp. 7 N Rng. 47 E

Name of Owner Dorothy Ripley Address Miles City

Name of Operator C. N. Miller Address " "

Total Number of Acres in Farm 76.45 Number of Acres Irrigated in 1940 49

Outline on the plat below in red pencil the boundaries of the farm unit. If possible, show in blue pencil the location of the irrigated land. The section number should be clearly indicated. Obtain the legal description from county ownership records and correct boundaries if necessary.

Legal Description Sw 4 Nw 4 - Nw 4 Sw 4 less 4 ac = 76 45

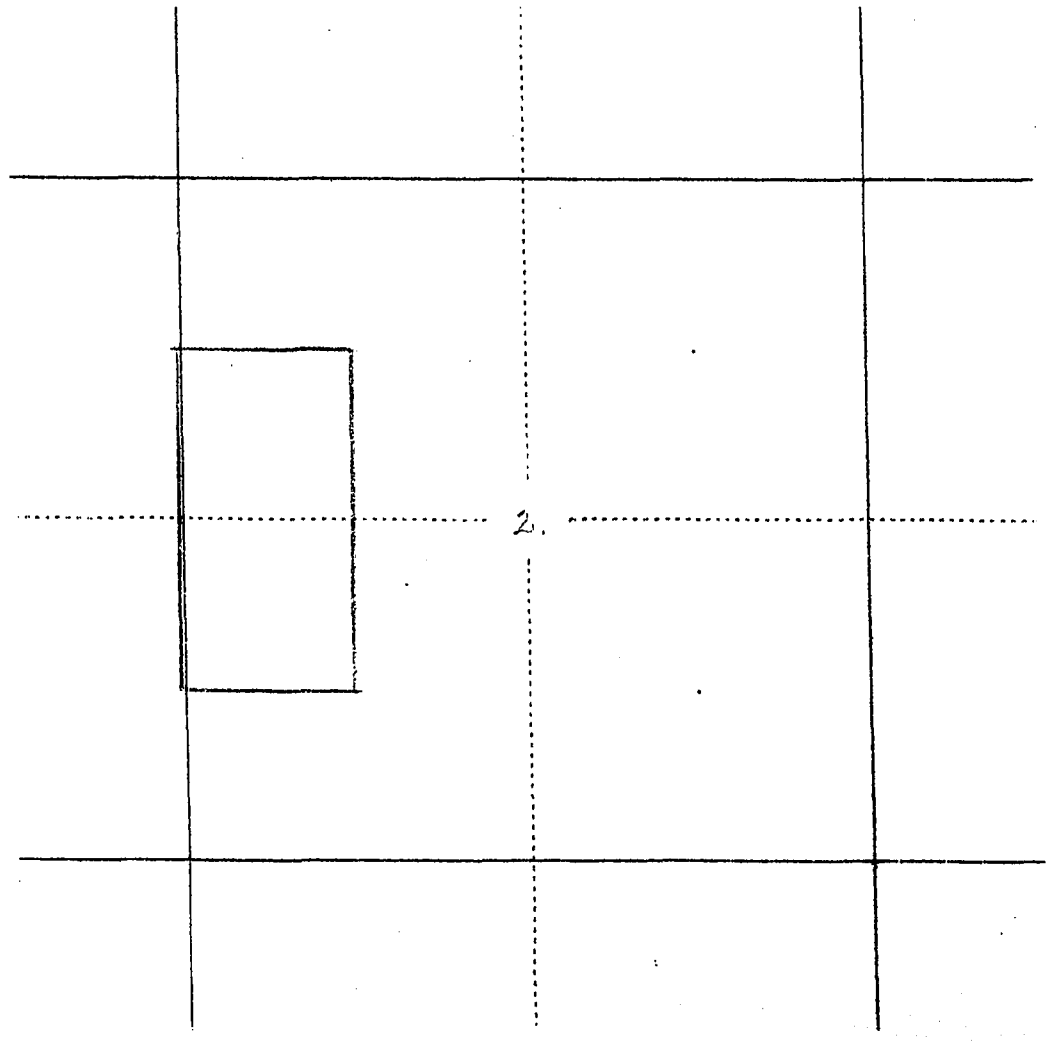

W.P. 3116 A Study of Montana's Water Resources Form WR-4

No._____ Record of a Farm under A.A.A. Program Having Irrigated Land

A.A.A. Contract No. 4027 County Custer Twp. 2/ 7 N Rng. 47 E.

Name of Owner Dorothy Ripley Address Miles City

Name of Operator Chas. Miller Address " "

Total Number of Acres in Farm 79 Number of Acres Irrigated in 1940 49

Outline on the plat below in red pencil the boundaries of the farm unit. If possible, show in blue pencil the location of the irrigated land. The section number (s) should be clearly indicated. Obtain the legal description from county ownership records and correct boundaries if necessary.

Legal Description Sec 4 NW 1/4 NW Sec 4 less 7 Ac

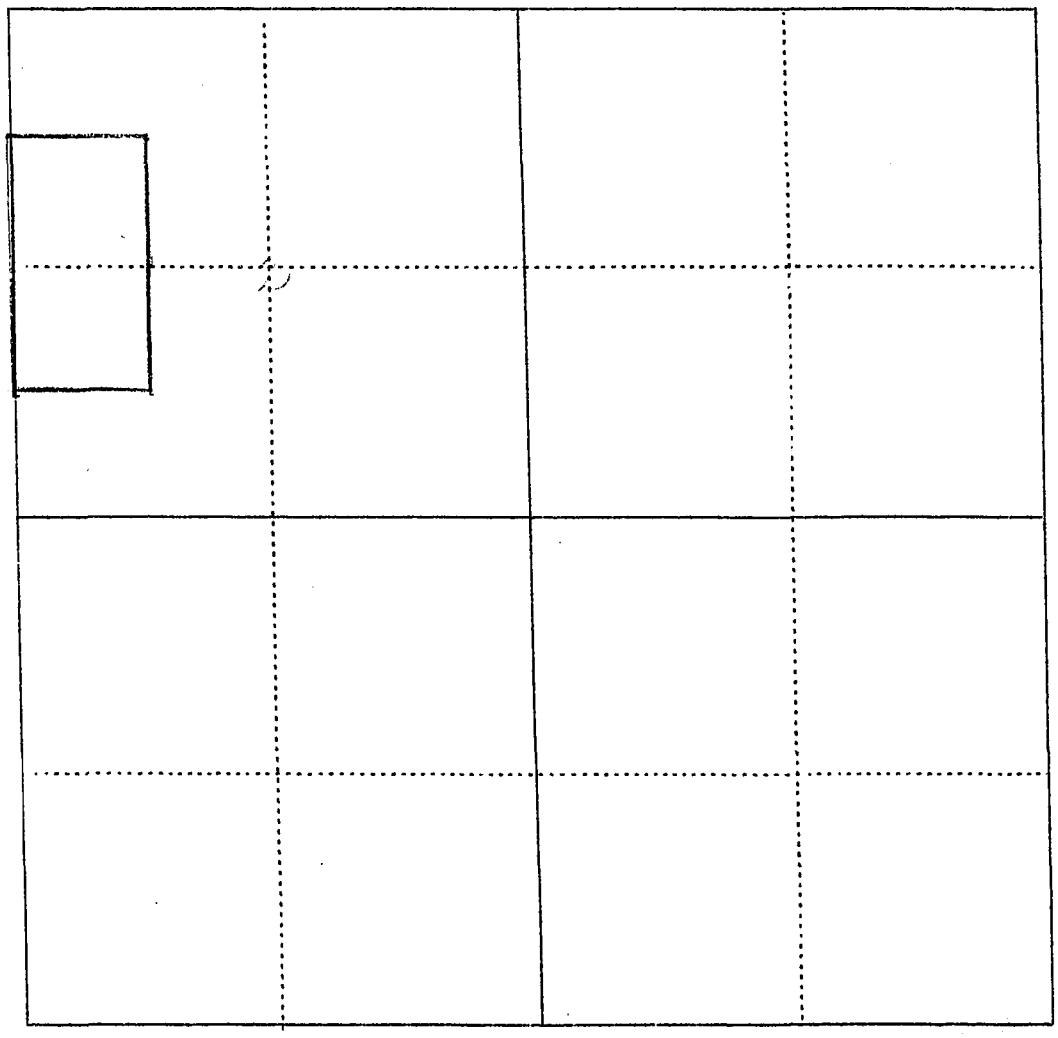

NOTICE
These forms are the property of the State of Montana and must be returned.

FORM WR-I—2M. 12-47.

# STATE OF MONTANA
## STATE ENGINEERS OFFICE
### Water Resources Survey

Code No. 10D-15A
County Custer
T. 7N R. 47

Name of Land Owner William B. Nelson Address Sioux City, Iowa

Name of Operator ..... Address .....

## Part A

**TO BE FILED BY THOSE OBTAINING IRRIGATION WATER FROM A DITCH COMPANY OR IRRIGATION DISTRICT**

1. Water is delivered by: Tongue Yell. Irr. dist
   Name of Ditch, Ditch Company or District Supplying Water
2. State the number of acres you irrigate under this system 209.97 Shares you hold .....
3. If you obtain water from more than one Company, give the number of shares, acres irrigated and the name of the Company under **"Remarks."** If you obtain water from a Ditch Company and also have a private system fill in both Part A and Part B.

## Part B

**TO BE FILED BY THOSE WHO HAVE A PRIVATE DITCH, PUMP OR IRRIGATION SYSTEM**
or those who have a private water right under a Ditch Company

4. In what year was this land first irrigated? Date [illegible]
5. Give the name of the original appropriator (first user): [illegible]
6. Give the date appropriated ..... Amount filed on: Miners Inches ..... C. F. S. .....
7. State the total number of acres irrigated under this system: .....
8. Give the point of diversion: ..... ¼ ..... ¼ Section ..... Township ..... Range .....

## Part C

**TO BE FILED BY ALL WATER USERS IN ADDITION TO PART A OR PART B**

9. Source of Water: Tongue River
   Name of stream or lake from which water is originally diverted
10. Water is obtained by: (Check one) Gravity ✓ Pumping ..... Other .....
11. What is the greatest number of acres you have irrigated? ✓ Date .....
12. How many acres did you irrigate in 19 47 (Crop and pasture) 209.97
13. State the total number of additional acres that could be irrigated by increasing the water supply, land leveling, etc. 70.0 This land is under what ditch? Same
14. How many acres of seeped land do you have which could be drained and put into production? ✓
15. What is the condition of your irrigation system? Fair
16. Is your water supply adequate? Yes ✓ No ..... Explain .....
17. REMARKS: .....

Over

**NOTE: The foregoing questions apply only to irrigated land shown on this plat.**

## DESCRIPTION AND MAP OF FARM

18. Legal Description of this Farm See WR-2

IRRIGATED LAND  NON-IRRIGATED LAND

Potential Land  North

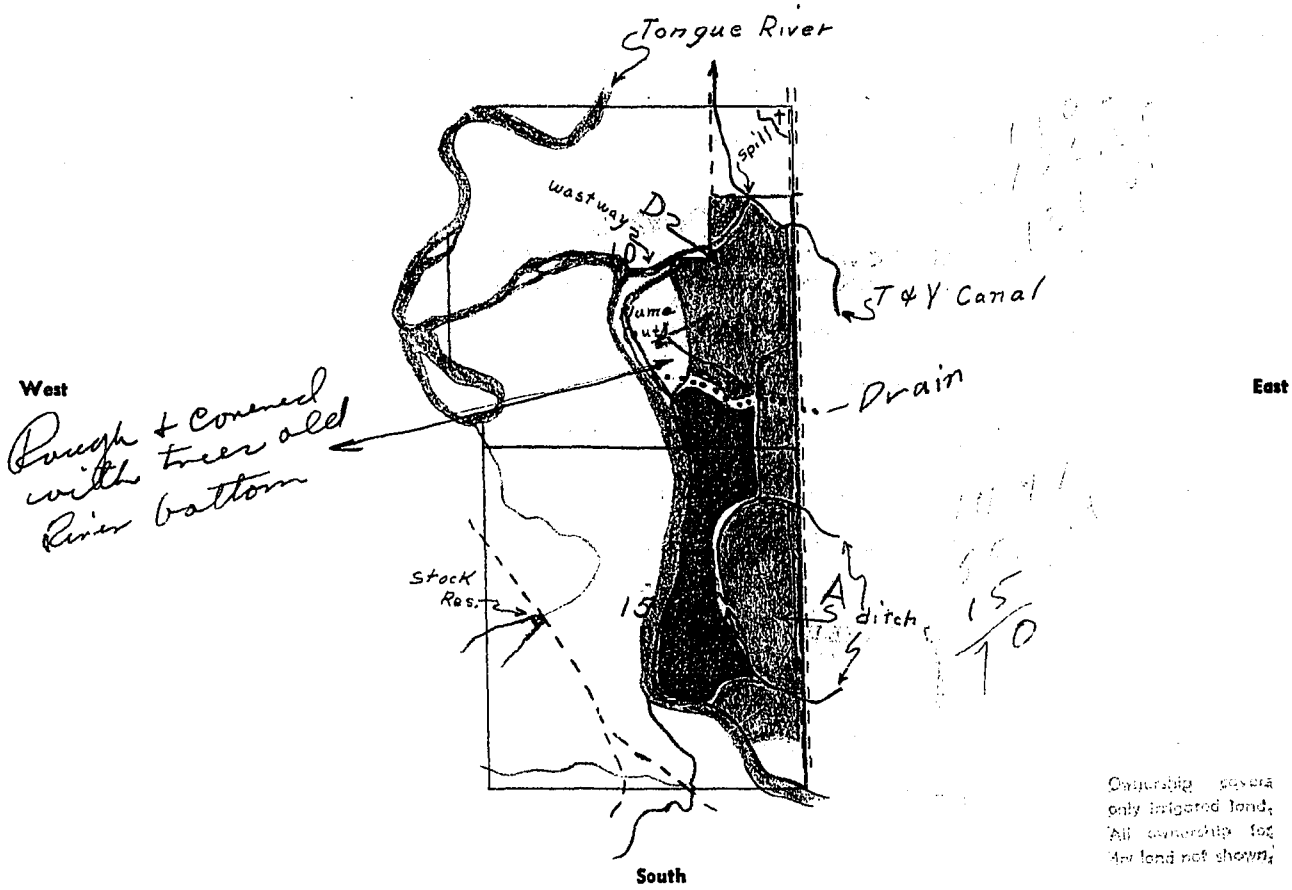


Ownership covers only irrigated land. All ownership for any land not shown.

19. If the above land is irrigated from more than one ditch please give the acreage under each ditch in 19A and indicate the location of the land irrigated from each on the above map.

19A. Ditch: Tongue Yell Ln dist, Acres: 209.97

Ditch: Acres:

Information supplied by:

Name Cook & D. Paulsit Address Date 6/20/47

REMARKS: Field Survey

**If you cannot answer all of the questions on this form answer as many as you can and return the form to us as soon as possible.**

3

Form WR 2—2M—1-

**STATE ENGINEER'S OFFICE**
**WATER RESOURCES SURVEY**

COUNTY Custer

FILE NO. 26 - T. 7N - R. 47E

Owner Nelson, William G. Address 135 Ex. Bldg. Sioux City, Iowa

AAA Owner Co General Sales (T. & Y. Canal) Address

Operator ? Address ?

New Owner Address

New Operator Address

Assessment Record yes - T. & Y. Canal

Sec. 10 - 135.55 Ac

Assessed Acreage Sec. 15 - 90.27 Ac

Legal Description of This Farm E½SE¼, E½SW¼SE¼ (Lot 6), E½NW¼SE¼ (Lot 5), E½SW¼NE¼ (Lot 4 - Part), SE¼NE¼, Sec. 10; NE¼SE¼, SE¼NE¼, NE¼NE¼, E½NW¼NE¼ (Lot 1), Sec. 15; T. 7N - R. 47E

Total Acres in Farm ✓

Code Number 10D - 15A

Photo No. Ma 13 - 184

AAA Contract No.

AAA Total Cropland Acreage

App. No. 2119 - 2120

Decree No.

Land is located in

Twp. 7N Rge. 47E Twp. Rge.

Twp. Rge. Twp. Rge.

Filed in Twp. 7N Rge. 47E

Remarks

Ownership covers only irrigated land. All ownership for dry land not shown.

Tongue River Basin

W.P. 3116
No. _____

A Study of Montana's Water Resources

Form WR-4

Record of a Farm under A.A.A. Program Having Irrigated Land

A.A.A. Contract No. 1224 County Custer sec 10 Twp. 7 N Rng. 47 E

Name of Owner W. G. Nelson Address Sioux City

Name of Operator Jim F. Scanlon Address Miles City

Total Number of Acres in Farm _____ Number of Acres Irrigated in 1940 _____

Outline on the plat below in red pencil the boundaries of the farm unit. If possible, show in blue pencil the location of the irrigated land. The section number (s) should be clearly indicated. Obtain the legal description from county ownership records and correct boundaries if necessary.

169.59 ac

Legal Description Out of lot 4 + lots 5-6-E2 SE4 + SE4 NE4. =

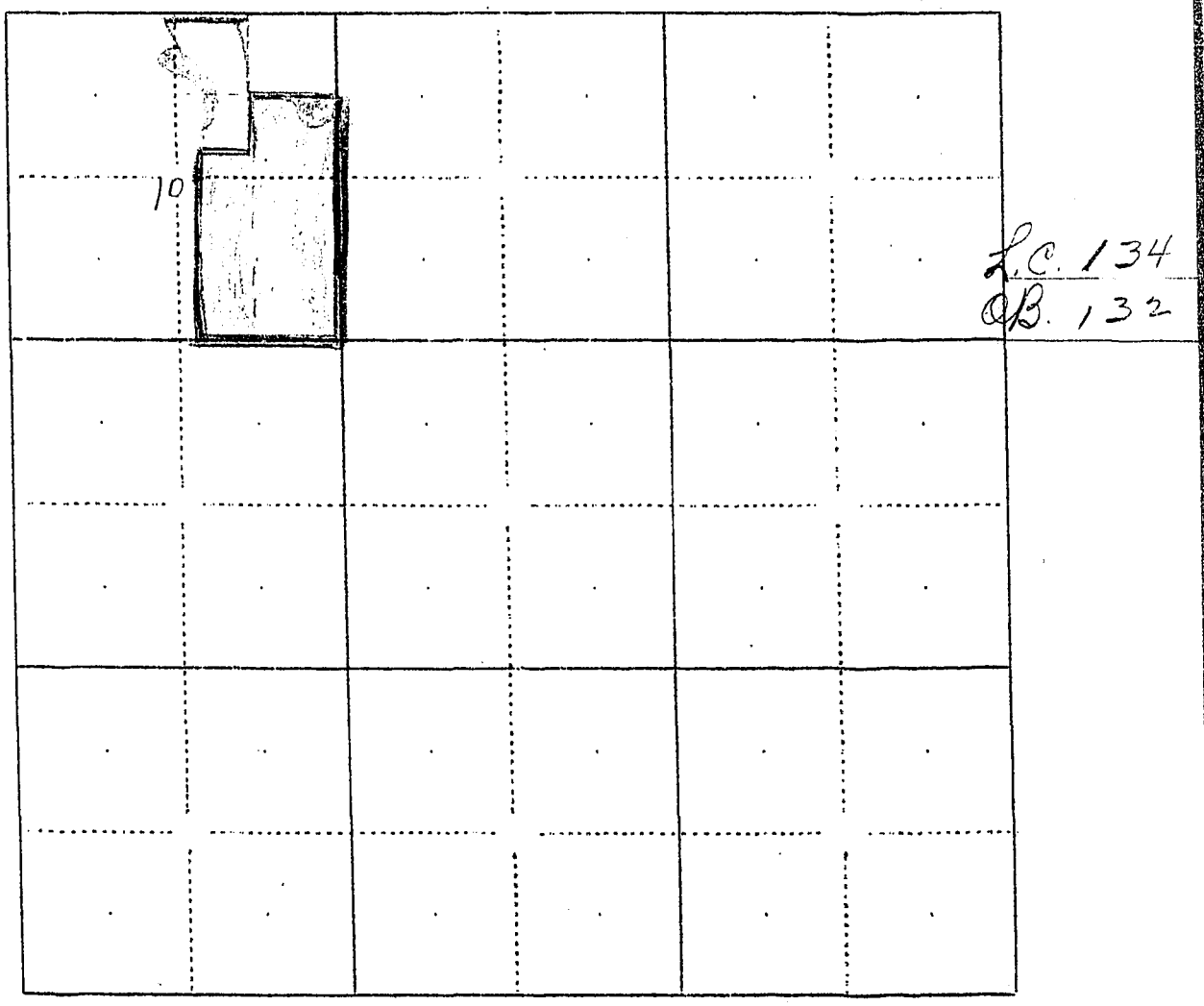

10-D
15-D

W.P. 3116 No. _____

A Study of Montana's Water Resources

Form WR-4

Record of a Farm under A.A.A. Program Having Irrigated Land

A.A.A. Contract No. 1224 County Custer sec 10 & 15 Twp. 7 N Rng. 47 E

Name of Owner W. J. Nelson Address Sioux City Ia

Name of Operator [illegible] Address Miles City

Total Number of Acres in Farm 400.38 Number of Acres Irrigated in 1940 332

Outline on the plat below in red pencil the boundaries of the farm unit. If possible, show in blue pencil the location of the irrigated land. The section number (s) should be clearly indicated. Obtain the legal description from county ownership records and correct boundaries if necessary.

10 ac
159.59

Legal Description In Sec 10 C. to [illegible] 14 + lots 5 + 6 - E½ SE¼ - SE¼ NE¼ = 169.59

In Sec 15 Lots 1, 2, 3, 4, E½ NE¼ - NE¼ SE¼ = 217.52 ac 217.52

387.11

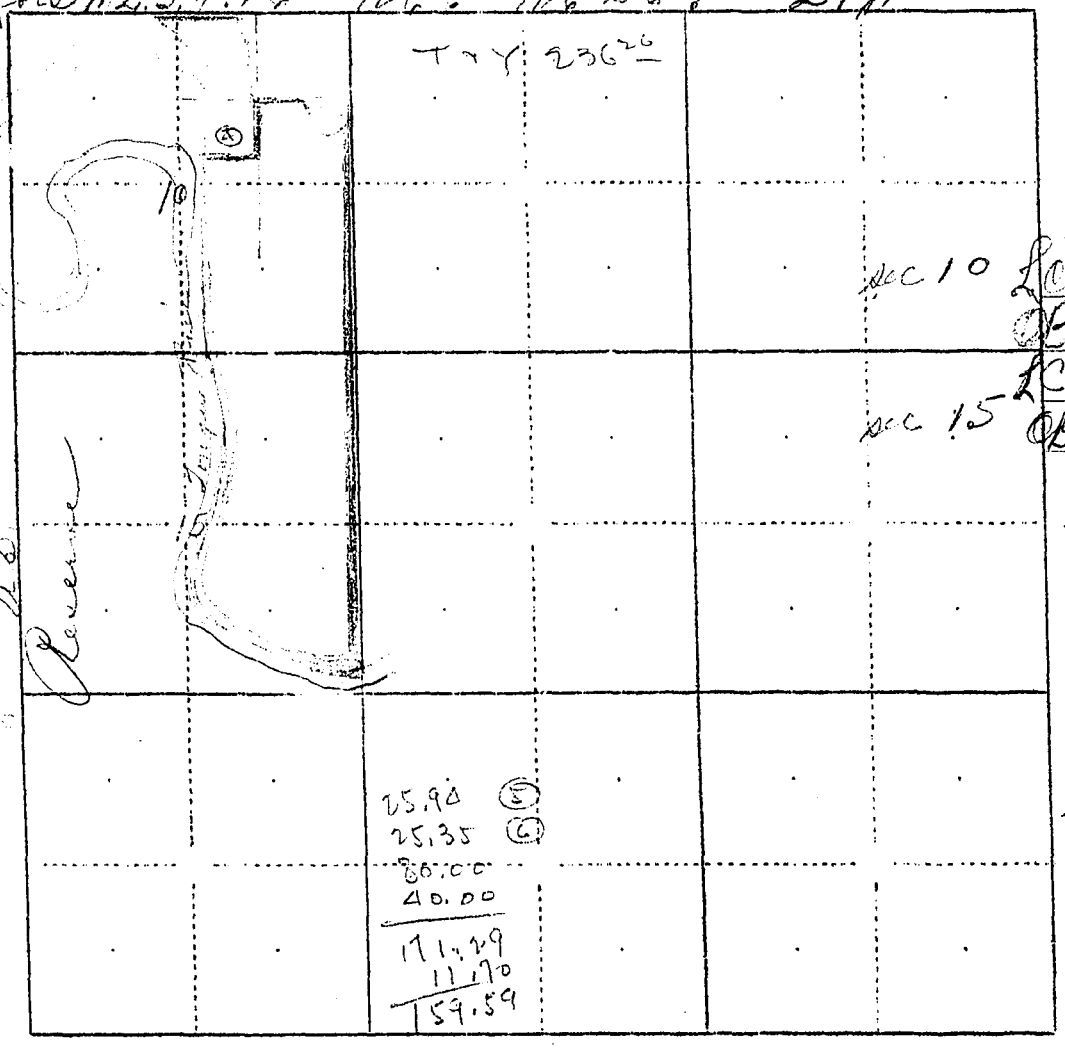


14.54
37.89
33.90
7.73
94.06

30.47
7.00 ?
13.20
33.00
9

See Sources

W.P. 3116 A Study of Montana's Water Resources Form WR-4

No. _____ Record of a Farm under A.A.A. Program Having Irrigated Land

10-15

A.A.A. Contract No. 1224 County Custer Twp. 7 N Rng. 47 E.

Name of Owner A. L. Nelson Address Miles City

Name of Operator Jim F. Scanlan Address Miles City, Mont

Total Number of Acres in Farm 400 (1940) 375 Number of Acres Irrigated in 1940 332

Outline on the plat below in red pencil the boundaries of the farm unit. If possible, show in blue pencil the location of the irrigated land. The section number (s) should be clearly indicated. Obtain the legal description from county ownership records and correct boundaries if necessary.

Legal Description In Sec 10 - Frl NE¼ - Frl SE¼ = 182 ac and in Sec 15 - Frl NE¼ Frl SW¼ - Frl SE¼ = 218 ac

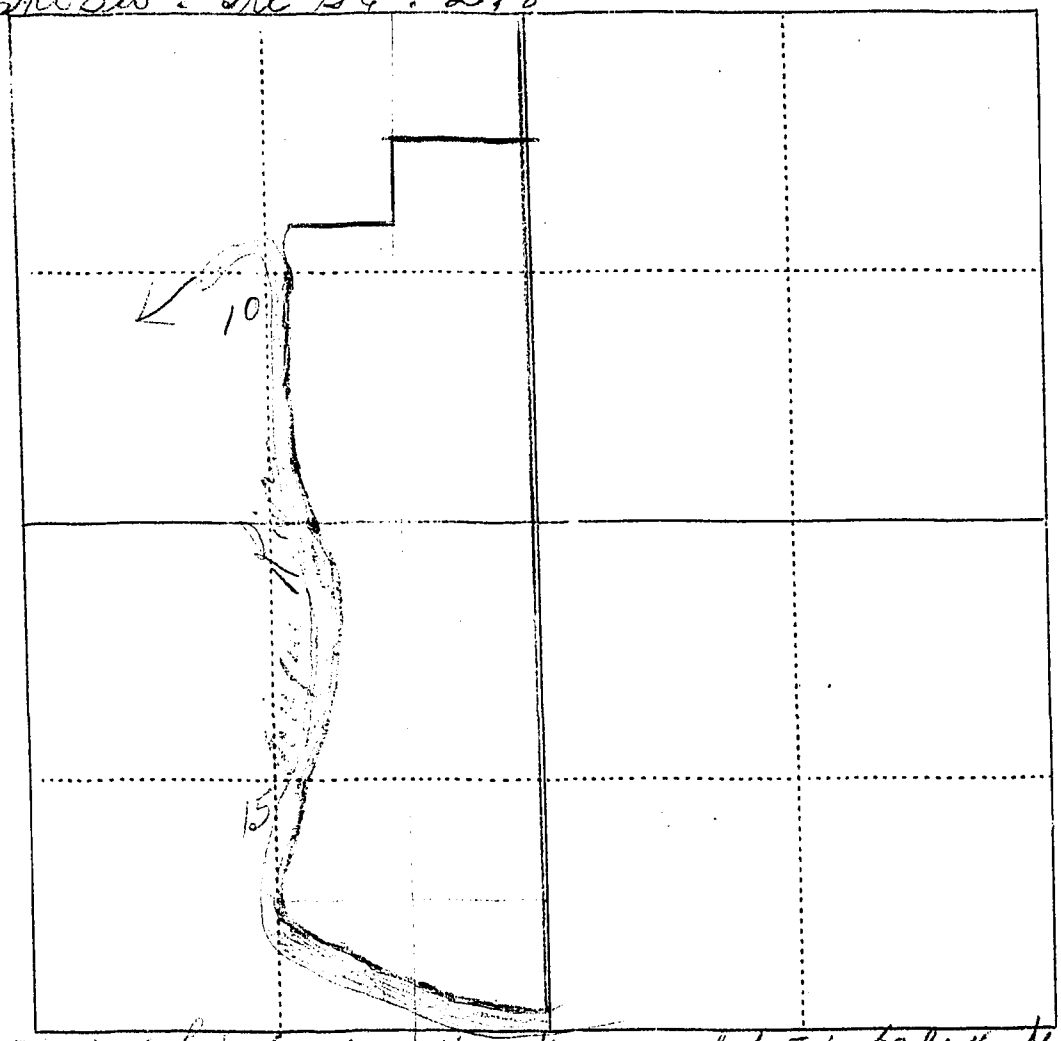


In Sec 10. Lots 1-4 - Sec 11 - 72 Acres = Lots 5, 6 - E2 SE¼ - SE¼ NE¼ = 157.59

In Sec 15. = Lots 1, 2, 3, 4 - E2 NE¼ - NE¼ SE¼ = 217.52 ac

FORM SM-1

# A STUDY OF MONTANA'S WATER RESOURCES

County Custer Source of Information

1. Water User N. G. Nelson Address Sioux City
2. Stream Tongue River Tributary to Yell- Basin
3. Point of Diversion ¼ ¼ Section 10 & 15 Township 7 Range 47
4. Description of System Top of ditch
5. Type of Irrigation Gravity
6. Original Appropriator Address
7. First Use: Year Acres Irrigated
8. Maximum Use: Year Acres Irrigated
9. Present Use: Year Acres Irrigated
10. Last Use: Year Why Abandoned
11. Condition of System
12. Land Description , T , R

Remarks:

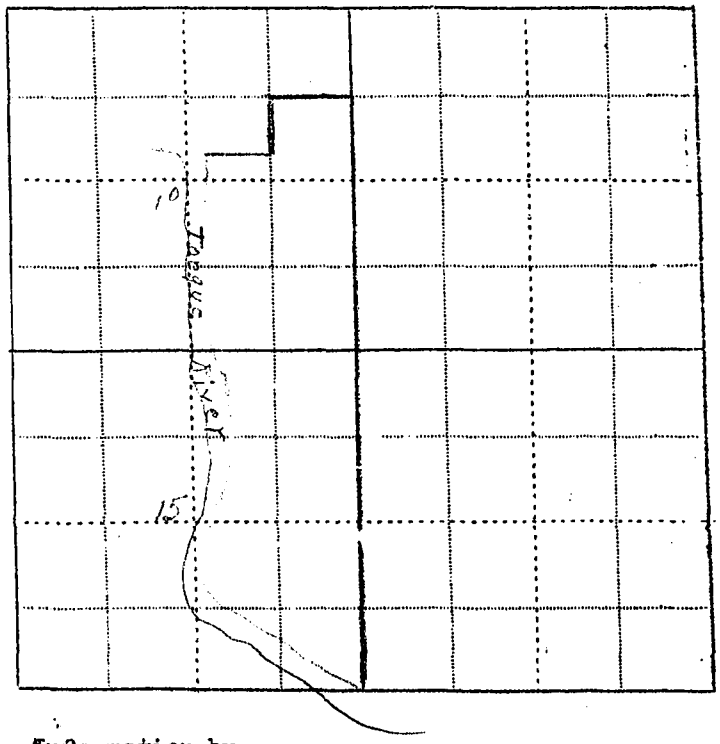


WITNESS: Information by

Place

FORM D-3

A STUDY OF MONTANA'S WATER RESOURCES--WPA
Location of Irrigated Lands
(Supplemental Sheet)

Section 15 Township 7N Range 47E County Custer

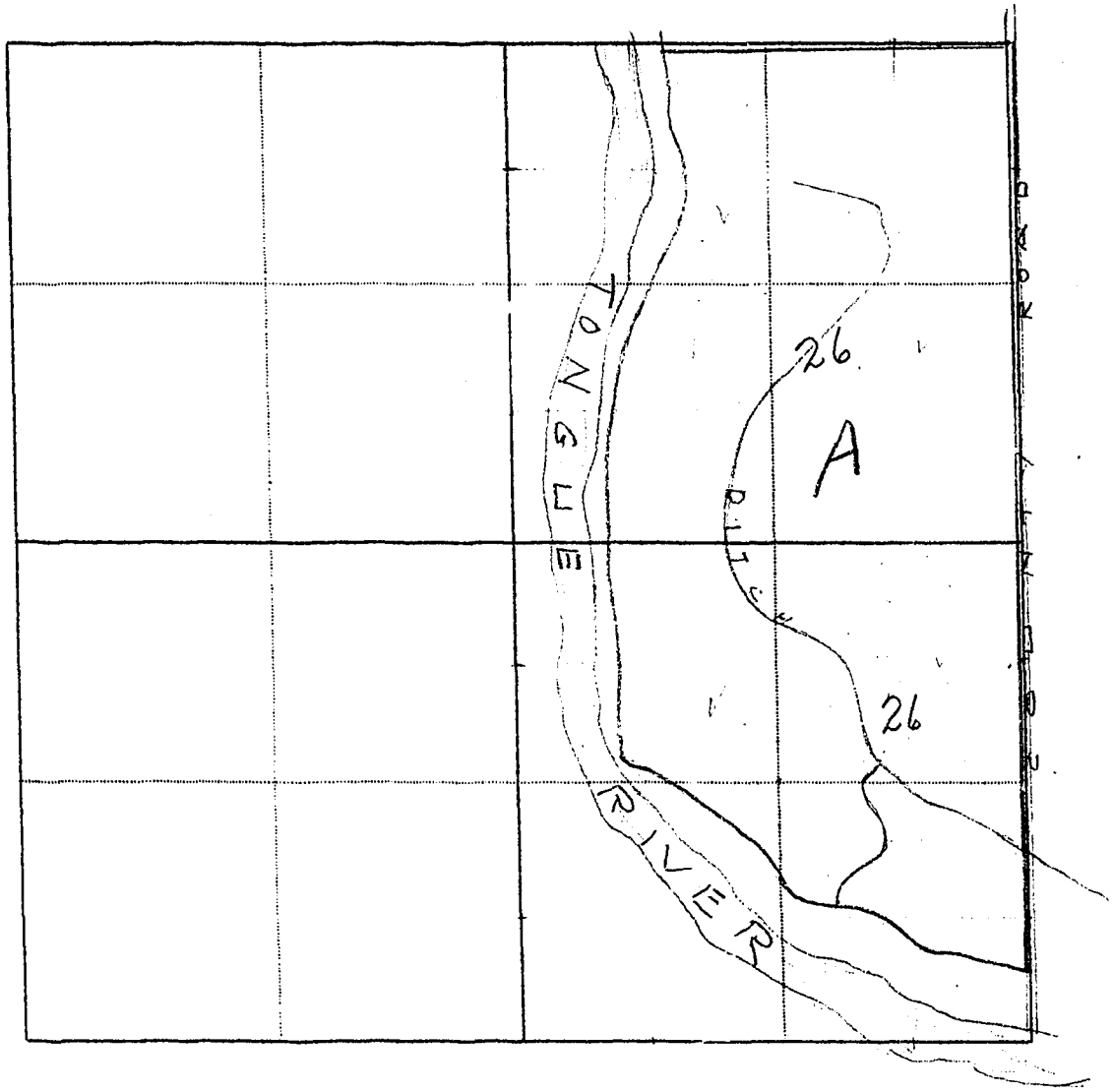


Section 15 Township 7N Range 47E

W.P.A. 331-16 A Study of Montana's Water Resources Form WR-4
No. _____

Record of Farm under A.A.A. Program Having Irrigated Land

A.A.A. Contract No. 1224 County Custer sec 15 Twp. 7N Rng. 47E.

Name of Owner W. S. Nelson (Mrs) Address Sioux City, Ia.

Name of Operator [illegible] Address [illegible]

Total Number of Acres in Farm 217.11 Number of Acres Irrigated in 1940 _____

Outline on the plat below in red pencil the boundaries of the farm unit. If possible, show in blue pencil the location of the irrigated land. The section number (s) should be clearly indicated. Obtain the legal description from county ownership records and correct boundaries if necessary.

Legal Description Lots 1.2.3.4 - E2 W2 4 - W6 4 E6 4 = 217.52




L.C. 182
CB 204

FORM SM-1

A STUDY OF MONTANA'S WATER RESOURCES

County Custer Source of Information La Clare Brooks

1. Water User N. G. Nelson Address Lame Deer, Mt.

2. Stream Tongue River Tributary to ..... Basin .....

3. Point of Diversion ¼ ¼ Section 15. Township 7 N Range 47 E

4. Description of System N. G. Nelson

5. Type of Irrigation Gravity

6. Original Appropriator ..... Address .....

7. First Use: Year ..... Acres Irrigated .....

8. Maximum Use: Year 1921 Acres Irrigated 20 1/3

9. Present Use: Year ..... Acres Irrigated .....

10. Last Use: Year ..... Why Abandoned .....

11. Condition of System .....

12. Land Description 15, T 7, R 47

Remarks:

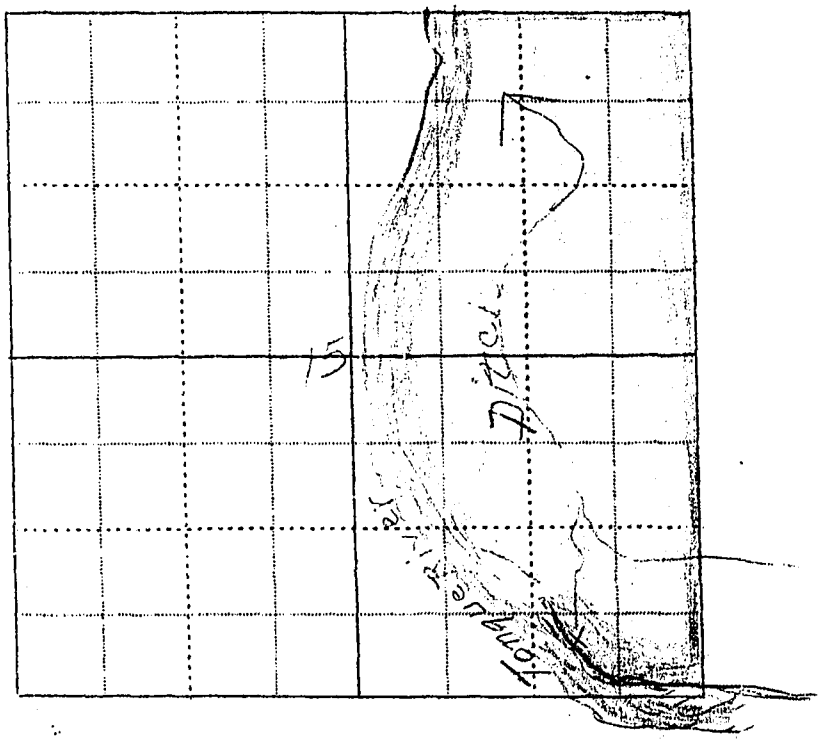


WITNESS: ..... Information by .....

Place .....

FORM WR-1—2M 12-47

WARNING
These forms are the property of the State of Montana and must be returned.

# STATE OF MONTANA
## STATE ENGINEERS OFFICE
### Water Resources Survey

Code No. 23B-24B
County Custer
T. 7N R. 47E

Name of Land Owner Radke J. C & M. E. Richards Address Miles City

Name of Operator ..... Address .....

## Part A

**TO BE FILED BY THOSE OBTAINING IRRIGATION WATER FROM A DITCH COMPANY OR IRRIGATION DISTRICT**

1. Water is delivered by: Tongue Hill Irr dist
   Name of Ditch, Ditch Company or District Supplying Water
2. State the number of acres you irrigate under this system 150.0 Shares you hold .....
3. If you obtain water from more than one Company, give the number of shares, acres irrigated and the name of the Company under **"Remarks."** If you obtain water from a Ditch Company and also have a private system fill in both Part A and Part B.

## Part B

**TO BE FILED BY THOSE WHO HAVE A PRIVATE DITCH, PUMP OR IRRIGATION SYSTEM**
or those who have a private water right under a Ditch Company

4. In what year was this land first irrigated? Date [illegible]
5. Give the name of the original appropriator (first user): [illegible]
6. Give the date appropriated ..... Amount filed on: Miners Inches ..... C. F. S. .....
7. State the total number of acres irrigated under this system: .....
8. Give the point of diversion: ..... ¼ ..... ¼ Section ..... Township ..... Range .....

## Part C

**TO BE FILED BY ALL WATER USERS IN ADDITION TO PART A OR PART B**

9. Source of Water: Tongue River
   Name of stream or lake from which water is originally diverted
10. Water is obtained by: (Check one) Gravity ✓ Pumping ..... Other .....
11. What is the greatest number of acres you have irrigated? ✓ Date .....
12. How many acres did you irrigate in 1947? (Crop and pasture) 150.0
13. State the total number of additional acres that could be irrigated by increasing the water supply, land leveling, etc. 18.43 This land is under what ditch? Same
14. How many acres of seeped land do you have which could be drained and put into production? —
15. What is the condition of your irrigation system? Fair
16. Is your water supply adequate? Yes ✓ No ..... Explain .....
17. REMARKS: .....

Over

NOTE: The foregoing questions apply only to irrigated land shown on this plat.

## DESCRIPTION AND MAP OF FARM

18. Legal Description of this Farm See W R-2

IRRIGATED LAND  NON-IRRIGATED LAND

North

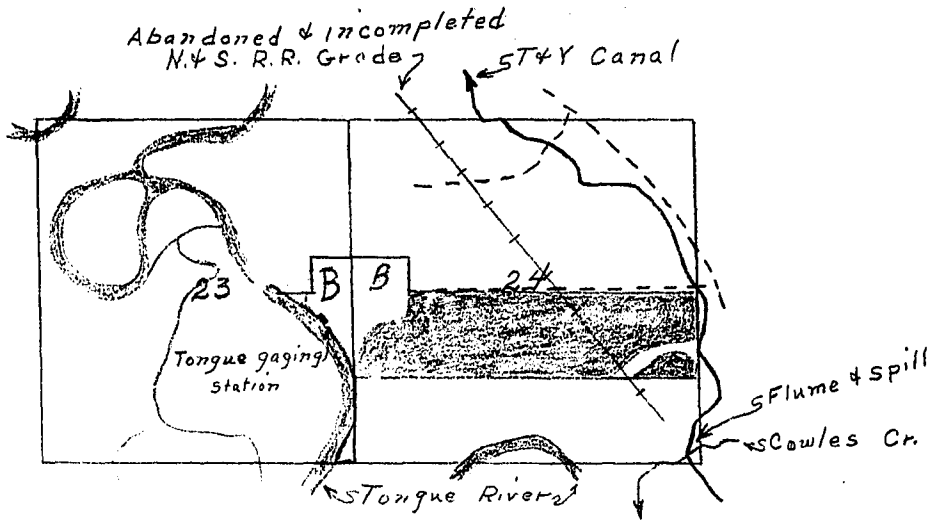


West  East

South

19. If the above land is irrigated from more than one ditch please give the acreage under each ditch in 19A and indicate the location of the land irrigated from each on the above map.

19A. Ditch: Tongue Gill Ins dest Acres: 150.0

Ditch: Acres:

Information supplied by:

Name A. Cook & D. Poulint Address Date 5/21/47

REMARKS:

If you cannot answer all of the questions on this form answer as many as you can and return the form to us as soon as possible.

3

Form WR 2—2M—1

STATE ENGINEER'S OFFICE
WATER RESOURCES SURVEY

COUNTY Custer

FILE NO. 26-T. 7N-R. 47E

Owner Radke, J. C. & Richards, M.E. Address Broadway Stage, Miles City
(T. & Y. Canal)

AAA Owner ..... Address .....

Operator " " " " Address " " "

New Owner ..... Address .....

New Operator ..... Address .....

Assessment Record Yes - T. & Y. Canal

Sec. 23 - 7.90 Ac.
Assessed Acreage Sec. 24 - 160.53 Ac

Legal Description of This Farm NE¼ SE¼ (Lot 4), Sec. 23; NW¼ SW¼, NE¼ SW¼, NW¼ SE¼, NE¼ SE¼, SW¼ NW¼ (Part) Sec. 24; T. 7N-R. 47E

Total Acres in Farm ✓

Code Number 23B-24B

Photo No. MA 13-183

AAA Contract No. .....

AAA Total Cropland Acreage .....

App. No. 2066-2119-2120
902-2098

Decree No. .....

Land is located in

Twp. 7N Rge. 47E Twp. ..... Rge. .....

Twp. ..... Rge. ..... Twp. ..... Rge. .....

Filed in Twp. 7N Rge. 47E

Remarks .....

Ownership covers only irrigated land. All ownership for dry land not shown.

Tongue River Basin

23-B
24-A

W.P. 3116 No. _____

A Study of Montana's Water Resources

Form WR-4

Record of a Farm under A.A.A. Program Having Irrigated Land

A.A.A. Contract No. 363-a County Custer 23-24 Twp. 7 N Rng. 47 E

Name of Owner J. R. McKay "Estate" Address Miles City

Name of Operator John Swenson Address " "

Total Number of Acres in Farm 181 Number of Acres Irrigated in 1940 122

Outline on the plat below in red pencil the boundaries of the farm unit. If possible, show in blue pencil the location of the irrigated land. The section number (s) should be clearly indicated. Obtain the legal description from county ownership records and correct boundaries if necessary.

Legal Description In sec 23-Lot 4 = 20.87 ac

In sec 24-T12 Sec 4-N½ SE¼ = 160 ac



W.P. 3116 A Study of Montana's Water Resources Form WR-4

No._____ Record of a Farm under A.A.A. Program Having Irrigated Land

23/24

A.A.A. Contract No. 363.a County Custer Twp. 7-21 Rng. 47 E.

Name of Owner J. McKay Estate Address Miles City

Name of Operator John Larson Address Miles City

Total Number of Acres in Farm 181 Number of Acres Irrigated in 1940 12[illegible]

Outline on the plat below in red pencil the boundaries of the farm unit. If possible, show in blue pencil the location of the irrigated land. The section number (s) should be clearly indicated. Obtain the legal description from county ownership records and correct boundaries if necessary.

Legal Description In Sec 23 - Frl W½ SE¼ - Frl SE¼ SE¼ = 21 ac

In Sec 24 - N½ SW¼ - N½ SE¼ 160 ac

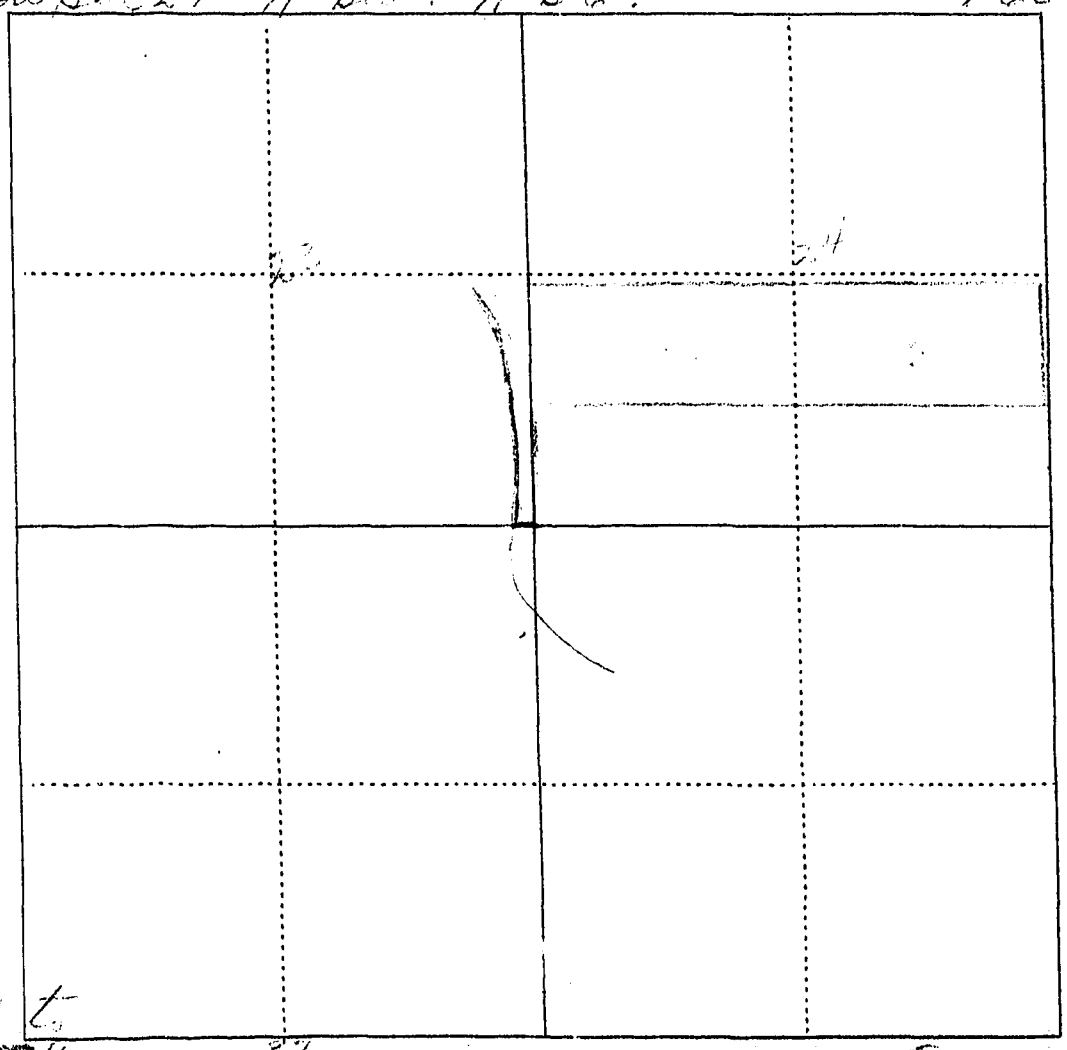

In Sec 23 - Lot 4 = 20.87 ac

" 24 - N½ SW¼ - N½ SE¼ = 160 ac = 180.87

Form Ap. 1—10M 8-4

902

STATE ENGINEER'S OFFICE
Water Resources Survey

# Notice of Appropriation

1. County Custer Book A Page 535 Record W.R.

2. Name of Appropriator Chas. A. Perry Address Custer Co.

3. Date Appropriated Feb. 24, 1899 Date Filed Feb. 24, 1899

Amount Appropriated, Miners Inches 600, Cubic Feet per second

4. Name of Stream Horse Creek Tributary Basin

5. Point of Diversion 300 ft. So. of the North line of the SE¼

Sec. 24 Twp. 7N. Rge. 47E. Bank of Stream

6. Purpose Irrigation

7. Description of System A dam 18 ft. high to be built at said point of diversion and by a ditch 4 ft. wide on the bottom.

8. Land Description of Intended Place of Use

N½SW¼ Sec. 24-7N-47E, 80 acres, J. R. McKay, Est., Miles City
Lot 1, SW¼SW¼ Sec. 24-7N-47E, 78.46 acres, Fred W. & Wm. Dahlman, Miles City

9. Remarks (Pertaining to Use, etc.)

## Decree

10. Case No. Date Amt. Decreed: M. I. C. F. S.

11. To Whom Decreed Address

12. Name of Ditch Maximum Capacity (C. F. S.)

13. Date of Priority Purpose

14. Land Description of Place of Use as Decreed

15. Remarks (Present Use Status, etc.)

1 Form Ap. 1—10M 8-

2066

**STATE ENGINEERS OFFICE**
**Water Resources Survey**

# Notice of Appropriation

1. County Custer Book E Page 509 Record W.R.

2. Name of Appropriator Nils Kildahl Address Horton, Montana
July 18, 1934

3. Date Appropriated Sept. 4, 1934 Date Filed Sept. 4, 1934

Amount Appropriated, Miners Inches 920 or , Cubic Feet per second 23

4. Name of Stream Yellowstone River Tributary Basin

5. Point of Diversion

Sec. Twp. Rge. Bank of Stream South

6. Purpose For irrigation

7. Description of System A pump 12" X 18" in size, which carries and conducts said amount of water from said river from said south bank. Said pump is placed on a concrete foundation and runs thence southeast and westerly over and upon ~~said lands; all surplus water in the~~ form of seepage or overflow returns to the said Yellowstone River.

8. Land Description of Intended Place of Use

Lot 1,2 out of Lot 3, NE¼NW¼ Sec. 23-7N-47E, 133.67 acres, Mary L. LaChute, Los Angeles
Lot 4 Sec. 23-7N-47E, 20.47 acres, J. R. Malay Est., Miles City
Out of Lot 3, Sec. 23-7N-47E, 117.57 acres, Mary LaChute, Los Angeles
NE¼NW¼, NW¼NE¼ Less H/S Sec. 24-7N-47E, 154.[illegible] acres, W. H. & Alvin Blum, Miles City
NW¼SW¼, N½SW Sec. 24-7N47E, 160 acres, J. R. Malay Est., Miles City
Lot 1, [illegible] Lot 2, S½NW Sec. 24-7N-47E, 154.76 acres, Fred W. & Wm. Dahlman, M.City

9. Remarks (Pertaining to Use, etc.)

## Decree

10. Case No. Date Amt. Decreed: M. I. C. F. S.

11. To Whom Decreed Address

12. Name of Ditch Maximum Capacity (C. F. S.)

13. Date of Priority Purpose

14. Land Description of Place of Use as Decreed

15. Remarks (Present Use Status, etc.)

Form Ap. 1—10M 8-4

2098

Miles City Irrigating & Ditch Co.

**STATE ENGINEERS OFFICE**
**Water Resources Survey**

# Notice of Appropriation

1. County Custer Book A Page 269 Record W.R.
2. Name of Appropriator John Carter Address Custer Co.
3. Date Appropriated April 12, 1895 Date Filed Dec. 28, 1895

   Amount Appropriated, Miners Inches 165 - 44/100, Cubic Feet per second
4. Name of Stream Miles City Canal & Irr. Co. Tributary Basin
5. Point of Diversion

   Sec. Twp. Rge. Bank of Stream
6. Purpose
7. Description of System
8. Land Description of Intended Place of Use

   West Sec. 24-7N-47E, Part of Lot 4, Sec. 23-7N-47E.
9. Remarks (Pertaining to Use, etc.)

## Decree

10. Case No. Date Amt. Decreed: M. I. C. F. S.
11. To Whom Decreed Address
12. Name of Ditch Maximum Capacity (C. F. S.)
13. Date of Priority Purpose
14. Land Description of Place of Use as Decreed
15. Remarks (Present Use Status, etc.)

FORM WR-1—2M 12-47

# STATE OF MONTANA
## STATE ENGINEERS OFFICE
### Water Resources Survey

Code No. 3a

County Custer

T. 7N R. 47

Name of Land Owner Susan C. Ramer Address Miles City, Mont

Name of Operator ..... Address .....

## Part A

**TO BE FILED BY THOSE OBTAINING IRRIGATION WATER FROM A DITCH COMPANY OR IRRIGATION DISTRICT**

1. Water is delivered by: Tongue Yellowstone Irr dist
   Name of Ditch, Ditch Company or District Supplying Water
2. State the number of acres you irrigate under this system 75.72 Shares you hold .....
3. If you obtain water from more than one Company, give the number of shares, acres irrigated and the name of the Company under **"Remarks."** If you obtain water from a Ditch Company and also have a private system fill in both Part A and Part B.

## Part B

**TO BE FILED BY THOSE WHO HAVE A PRIVATE DITCH, PUMP OR IRRIGATION SYSTEM**
or those who have a private water right under a Ditch Company

4. In what year was this land first irrigated? Date .....
5. Give the name of the original appropriator (first user): .....
6. Give the date appropriated ..... Amount filed on: Miners Inches ..... C. F. S. .....
7. State the total number of acres irrigated under this system: .....
8. Give the point of diversion: ..... ¼ ..... ¼ Section ..... Township ..... Range .....

## Part C

**TO BE FILED BY ALL WATER USERS IN ADDITION TO PART A OR PART B**

9. Source of Water: Tongue River
   Name of stream or lake from which water is originally diverted
10. Water is obtained by: (Check one) Gravity ✓ Pumping ..... Other .....
11. What is the greatest number of acres you have irrigated? ✓ Date .....
12. How many acres did you irrigate in 19 47 (Crop and pasture) 75.72
13. State the total number of additional acres that could be irrigated by increasing the water supply, land leveling, etc. 0 This land is under what ditch? 0
14. How many acres of seeped land do you have which could be drained and put into production? 0
15. What is the condition of your irrigation system? Good
16. Is your water supply adequate? Yes ✓ No ..... Explain .....
17. REMARKS: .....

Over

NOTE: The foregoing questions apply only to irrigated land shown on this plat.

## DESCRIPTION AND MAP OF FARM

18. Legal Description of this Farm Lot 1 & Lot 2, Sec 3

IRRIGATED LAND  NON-IRRIGATED LAND

North

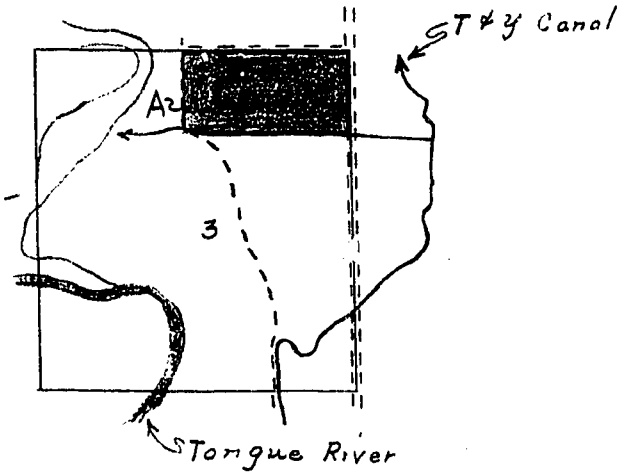


West  East

South

19. If the above land is irrigated from more than one ditch please give the acreage under each ditch in 19A and indicate the location of the land irrigated from each on the above map.

19A. Ditch: Tongue Yellowstone Irr Dist Acres: 75.72

Ditch: Acres:

Information supplied by:

Name Rance Pendleton Address Date 6/3/47

REMARKS: Field Summary

If you cannot answer all of the questions on this form answer as many as you can and return the form to us as soon as possible.

COUNTY Custer

FILE NO. 26-T. 7N-R. 47E

Owner Ramer Susan C. Address Miles City

AAA Owner (T. & Y. Canal) Address

Operator " " Address

New Owner Address

New Operator Address

Assessment Record yes - T. & Y. Canal

Assessed Acreage Sec. 3 - 75.72 Ac

Legal Description of This Farm NE¼NE¼ (Lot 1), NW¼NE¼ (Lot 2), Sec. 3;
T. 7N - R. 47E

Total Acres in Farm ✓

Code Number 3A

Photo No. Mu 13-185

AAA Contract No.

AAA Total Cropland Acreage

App. No. 1945-2117-2119-2120

Decree No.

Land is located in

Twp. 7N Rge. 47E Twp. Rge.

Twp. Rge. Twp. Rge.

Filed in Twp. 7N Rge. 47E

Remarks

Tongue River Basin

Ownership covers only irrigated land. All ownership for dry land not shown.

W.P. 3116 A Study of Montana's Water Resources Form WR-4
No. _____

Record of a Farm under A.A.A. Program Having Irrigated Land

A.A.A. Contract No. 1231-B County Custer sec 3. Twp. 7 N Rng. 47 E

Name of Owner Susan C Ramer Address Miles City

Name of Operator " " " Address " "

Total Number of Acres in Farm 82 81/48 Number of Acres Irrigated in 1940 65

Outline on the plat below in red pencil the boundaries of the farm unit. If possible, show in blue pencil the location of the irrigated land. The section number (s) should be clearly indicated. Obtain the legal description from county ownership records and correct boundaries if necessary.

Legal Description lots 1-2 less 14/w = 81.48/ac

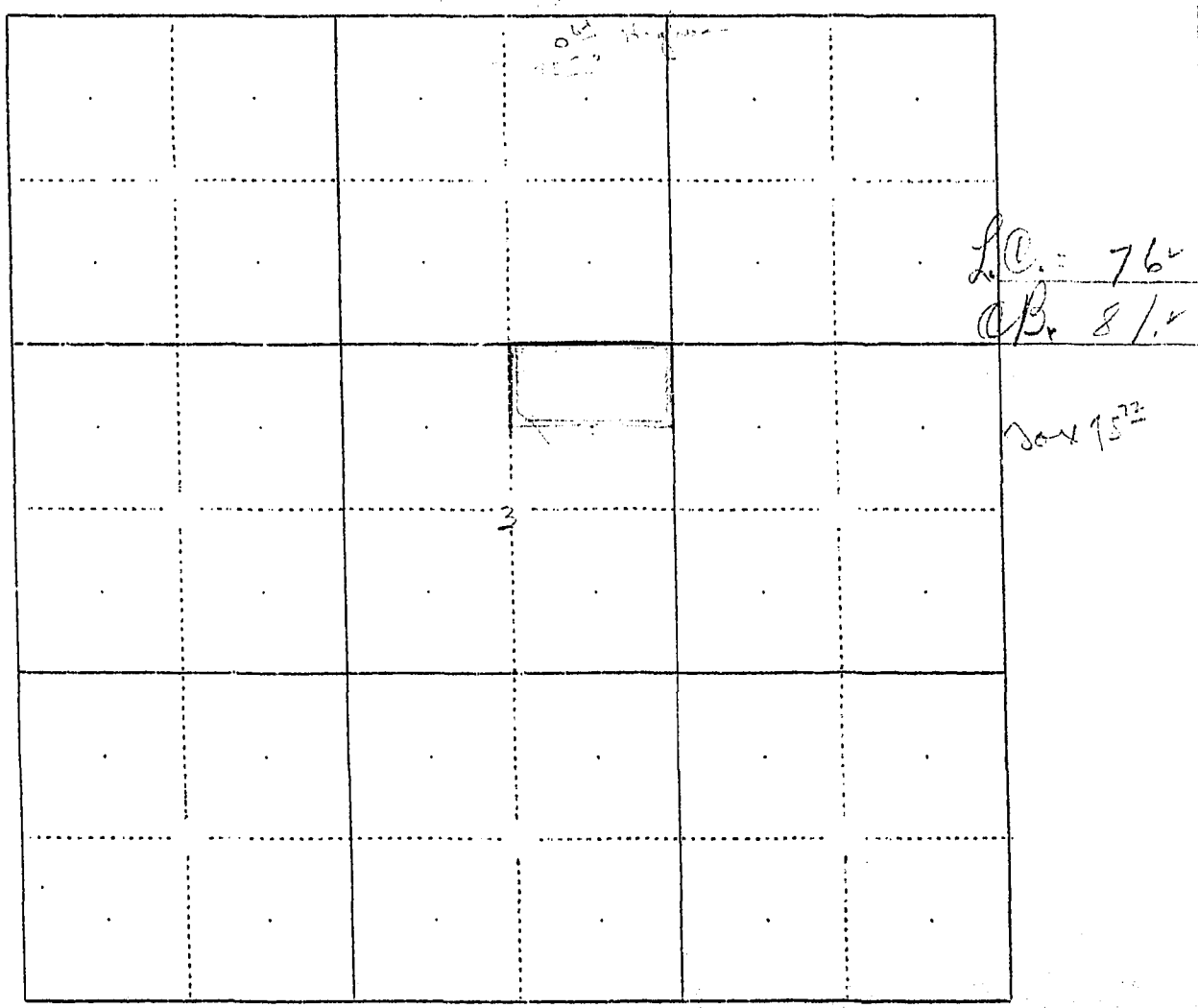

W.P. 3116 A Study of Montana's Water Resources Form WR-4

No._____ Record of a Farm under A.A.A. Program Having Irrigated Land

A.A.A. Contract No. 1231-B County Custer Twp. 7 N Rng. 47 E

Name of Owner Susan Ramer Address Miles City

Name of Operator Susan Ramer Address " "

Total Number of Acres in Farm (1940) 81 (1941) 82 Number of Acres Irrigated in 1940 65

Outline on the plat below in red pencil the boundaries of the farm unit. If possible, show in blue pencil the location of the irrigated land. The section number (s) should be clearly indicated. Obtain the legal description from county ownership records and correct boundaries if necessary.

Legal Description Fr L N2 NE4.

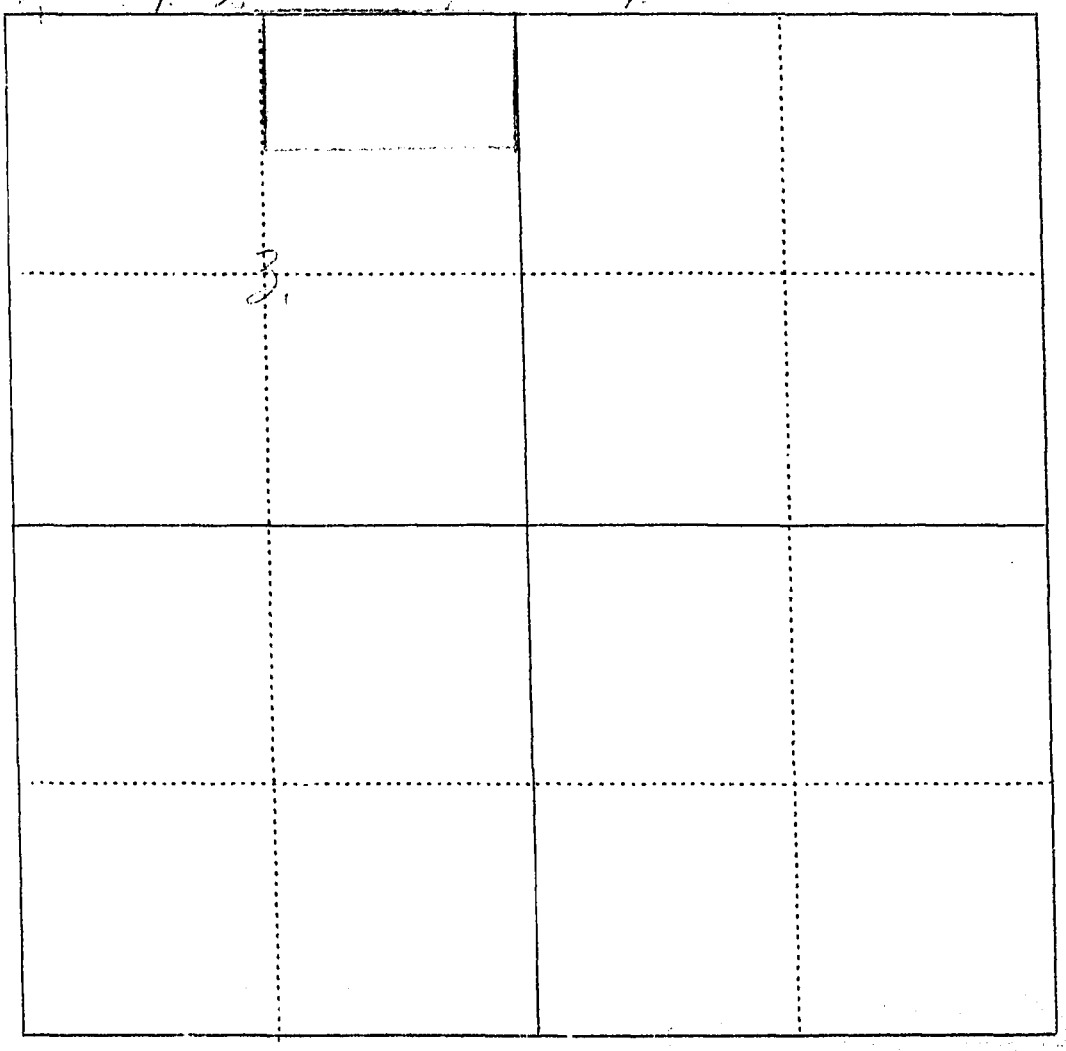

W.P. 3116
No.

A Study of Montana's Water Resources

Form WR-4b

Record of a Farm under A.A.A. Program Having Irrigated Land

A.A.A. Contract No. 1231-B County Custer Twp. 7 N Rng. 47 E

Name of Owner Susan C. Ramer Address Miles City

Name of Operator " " " Address " "

Total Number of Acres in Farm 82 Number of Acres Irrigated in 1940 65

Outline on the plat below in red pencil the boundaries of the farm unit. If possible, show in blue pencil the location of the irrigated land. The section number should be clearly indicated. Obtain the legal description from county ownership records and correct boundaries if necessary.

Legal Description Lots 1 & 2 less 4 ac = 81.48 ac

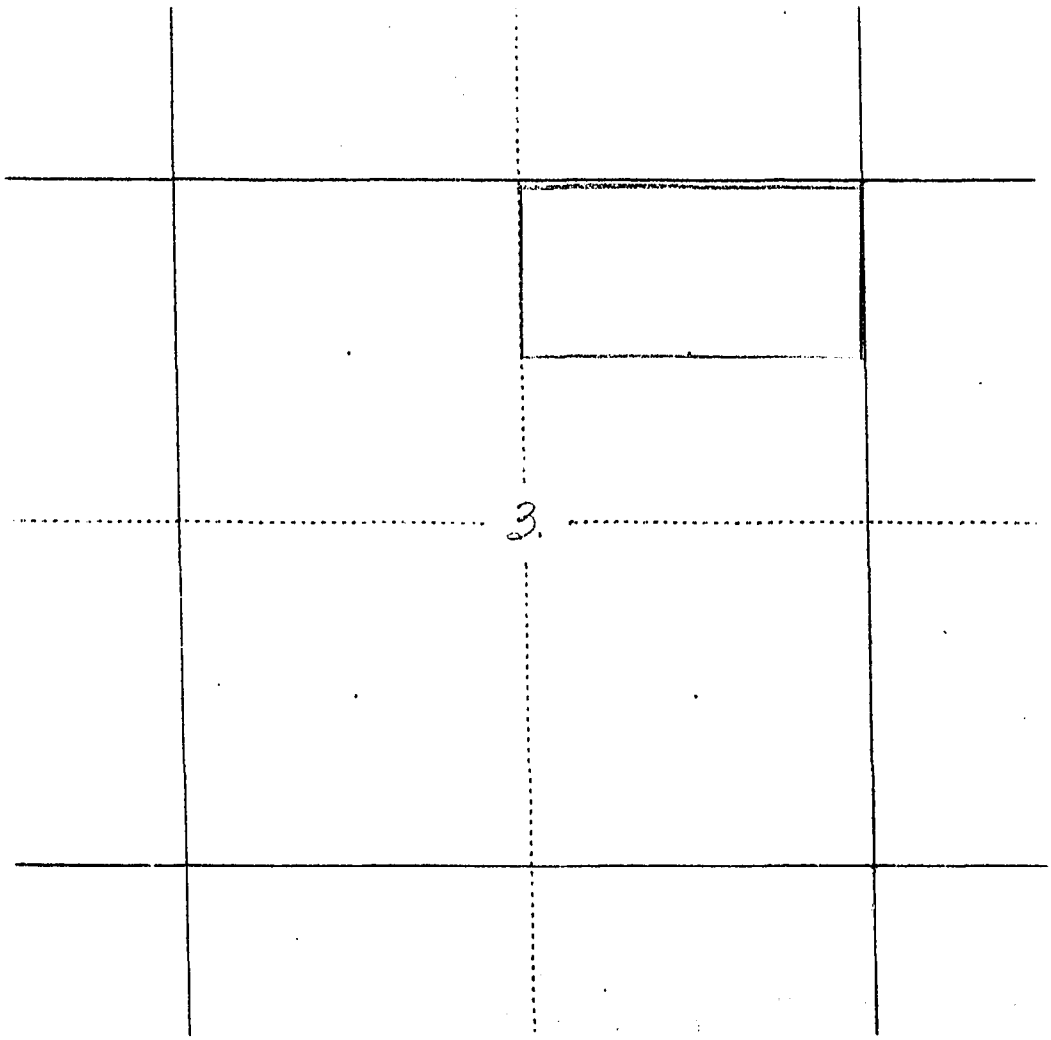

1945

Form Ap. 1—10M 8-

STATE ENGINEERS OFFICE
Water Resources Survey

# Notice of Appropriation

1. County Custer Book E Page 506 Record W.R.

2. Name of Appropriator J. W. Western (23) Address Miles City, Montana

3. Date Appropriated July 28, 1934 Date Filed July 28, 1934

Amount Appropriated, Miners Inches 100, Cubic Feet per second 2½

4. Name of Stream Tongue River Tributary Basin

5. Point of Diversion About 804 ft. N. of the SW corner of the SW¼SE¼

Sec. 3 Twp. 7N. Rge. 47E. Bank of Stream East

6. Purpose For irrigating and other purposes.

7. Description of System A pump and ditches sufficient in size to carry and conduct said amount of water from said river and run thence over and upon said lands.

8. Land Description of Intended Place of Use
W½SE¼, W½SW¼, NE¼ Sec. 3-7N-47E, 240 acres, Certie J. Western, Miles City
~~(Save and except the portion of the lands lying East of the county road.~~

9. Remarks (Pertaining to Use, etc.)

## Decree

10. Case No. Date Amt. Decreed: M. I. C. F. S.

11. To Whom Decreed Address

12. Name of Ditch Maximum Capacity (C. F. S.)

13. Date of Priority Purpose

14. Land Description of Place of Use as Decreed

15. Remarks (Present Use Status, etc.)

1 Form Ap. 1—10M 8-

2117

STATE ENGINEERS OFFICE
Water Resources Survey

M. C. Irrig. & Ditch Co.

# Notice of Appropriation

1. County Custer Book A Page 289 Record W.R.

2. Name of Appropriator Sarah C. Kelly Address Custer Co.

3. Date Appropriated 12/26/96 Date Filed 3/30/96

Amount Appropriated, Miners Inches ....., Cubic Feet per second .....

4. Name of Stream ..... Tributary ..... Basin .....

5. Point of Diversion .....

Sec. ..... Twp. ..... Rge. ..... Bank of Stream .....

6. Purpose .....

7. Description of System .....

8. Land Description of Intended Place of Use
Lots 1,2, less 2.12 Public road, Sec. 3-7N-47E, 80 acres

9. Remarks (Pertaining to Use, etc.) .....

## Decree

10. Case No. ..... Date ..... Amt. Decreed: M. I. ..... C. F. S. .....

11. To Whom Decreed ..... Address .....

12. Name of Ditch ..... Maximum Capacity (C. F. S.) .....

13. Date of Priority ..... Purpose .....

14. Land Description of Place of Use as Decreed .....

15. Remarks (Present Use Status, etc.) .....

FORM WR-1—2M 12-47

NOTICE
These forms are the property of the State of Montana and must be returned.

# STATE OF MONTANA
## STATE ENGINEERS OFFICE
### Water Resources Survey

Code No. 3 N

County Custer

T. 7 N R. 47 E

Name of Land Owner Susan + S. L. Ramer Address Miles City Mont

Name of Operator ..... Address .....

## Part A

**TO BE FILED BY THOSE OBTAINING IRRIGATION WATER FROM A DITCH COMPANY OR IRRIGATION DISTRICT**

1. Water is delivered by: Tongue Yellowstone Irr dist
   Name of Ditch, Ditch Company or District Supplying Water
2. State the number of acres you irrigate under this system 0 Shares you hold .....
3. If you obtain water from more than one Company, give the number of shares, acres irrigated and the name of the Company under **"Remarks."** If you obtain water from a Ditch Company and also have a private system fill in both Part A and Part B.

## Part B

**TO BE FILED BY THOSE WHO HAVE A PRIVATE DITCH, PUMP OR IRRIGATION SYSTEM**
or those who have a private water right under a Ditch Company

4. In what year was this land first irrigated? Date .....
5. Give the name of the original appropriator (first user): .....
6. Give the date appropriated ..... Amount filed on: Miners Inches ..... C. F. S. .....
7. State the total number of acres irrigated under this system: .....
8. Give the point of diversion: ..... ¼ ..... ¼ Section ..... Township ..... Range .....

## Part C

**TO BE FILED BY ALL WATER USERS IN ADDITION TO PART A OR PART B**

9. Source of Water: Tongue River
   Name of stream or lake from which water is originally diverted
10. Water is obtained by: (Check one) Gravity ✓ Pumping ..... Other .....
11. What is the greatest number of acres you have irrigated? 28.0 Date 1940
12. How many acres did you irrigate in 19 47 (Crop and pasture) 0
13. State the total number of additional acres that could be irrigated by increasing the water supply, land leveling, etc. 28.0 This land is under what ditch? Same
14. How many acres of seeped land do you have which could be drained and put into production? ✓
15. What is the condition of your irrigation system? Good
16. Is your water supply adequate? Yes ✓ No ..... Explain .....
17. REMARKS:

Not irrigated in 1947
Land not very good, rough etc.

Over

**NOTE: The foregoing questions apply only to irrigated land shown on this plat.**

## DESCRIPTION AND MAP OF FARM

18. Legal Description of this Farm SE¼ SE¼ Sec 3

None at Present
**IRRIGATED LAND**

**NON-IRRIGATED LAND**

Potential Land

**North**

**West**

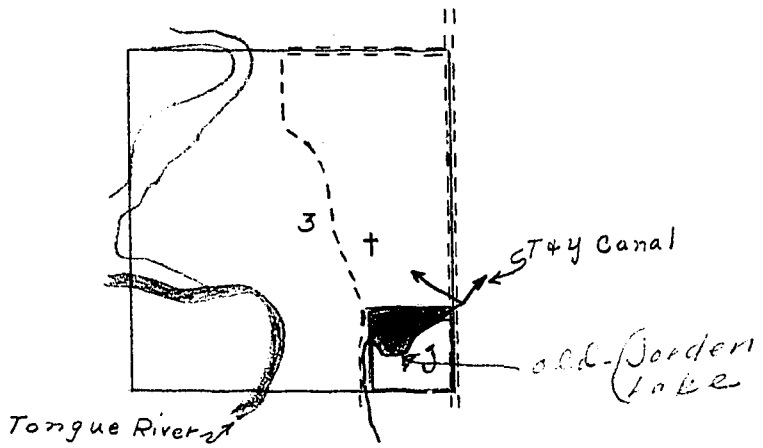


**East**

**South**

19. If the above land is irrigated from more than one ditch please give the acreage under each ditch in 19A and indicate the location of the land irrigated from each on the above map.

19A. Ditch: Tongue Gill Ins ditch Acres: 0

Ditch: Acres:

Information supplied by:

Name Dave Paulint Address Date 6/5/47

REMARKS: Field Survey

**If you cannot answer all of the questions on this form answer as many as you can and return the form to us as soon as possible.**

Form WR 2—2M—1

**STATE ENGINEER'S OFFICE**
**WATER RESOURCES SURVEY**

COUNTY Custer

FILE NO. 26-T. 7N-R. 47E

Owner Remer, S. L. & Susan Address Miles City

AAA Owner (T. & y. Canal) Address

Operator " " Address " "

New Owner Address

New Operator Address

Assessment Record None - Under T. & y. Canal

Assessed Acreage 0

Legal Description of This Farm SE¼ SE¼ Sec. 3; T. 7N - R. 47E

Total Acres in Farm ✓

Code Number 3 J

Photo No. Ma 13-185

AAA Contract No.

AAA Total Cropland Acreage

App. No. 21102-21202

Decree No.

Land is located in

Twp. 7N Rge. 47E Twp. Rge.

Twp. Rge. Twp. Rge.

Filed in Twp. 7N Rge. 47E

Remarks

Ownership covers only irrigated land. All ownership for dry land not shown.

Tongue River Basin

3-E

W.P. 3116
No. _____

A Study of Montana's Water Resources

Form WR-4

Record of a Farm under A.A.A. Program Having Irrigated Land

A.A.A. Contract No. 321 County Custer Sec 3 Twp. 7 N Rng. 47

Name of Owner G. A. Ramer Address Miles City

Name of Operator Sidney L. Ramer Address " "

Total Number of Acres in Farm 40 Number of Acres Irrigated in 1940 28

Outline on the plat below in red pencil the boundaries of the farm unit. If possible, show in blue pencil the location of the irrigated land. The section number (s) should be clearly indicated. Obtain the legal description from county ownership records and correct boundaries if necessary.

Legal Description [illegible]

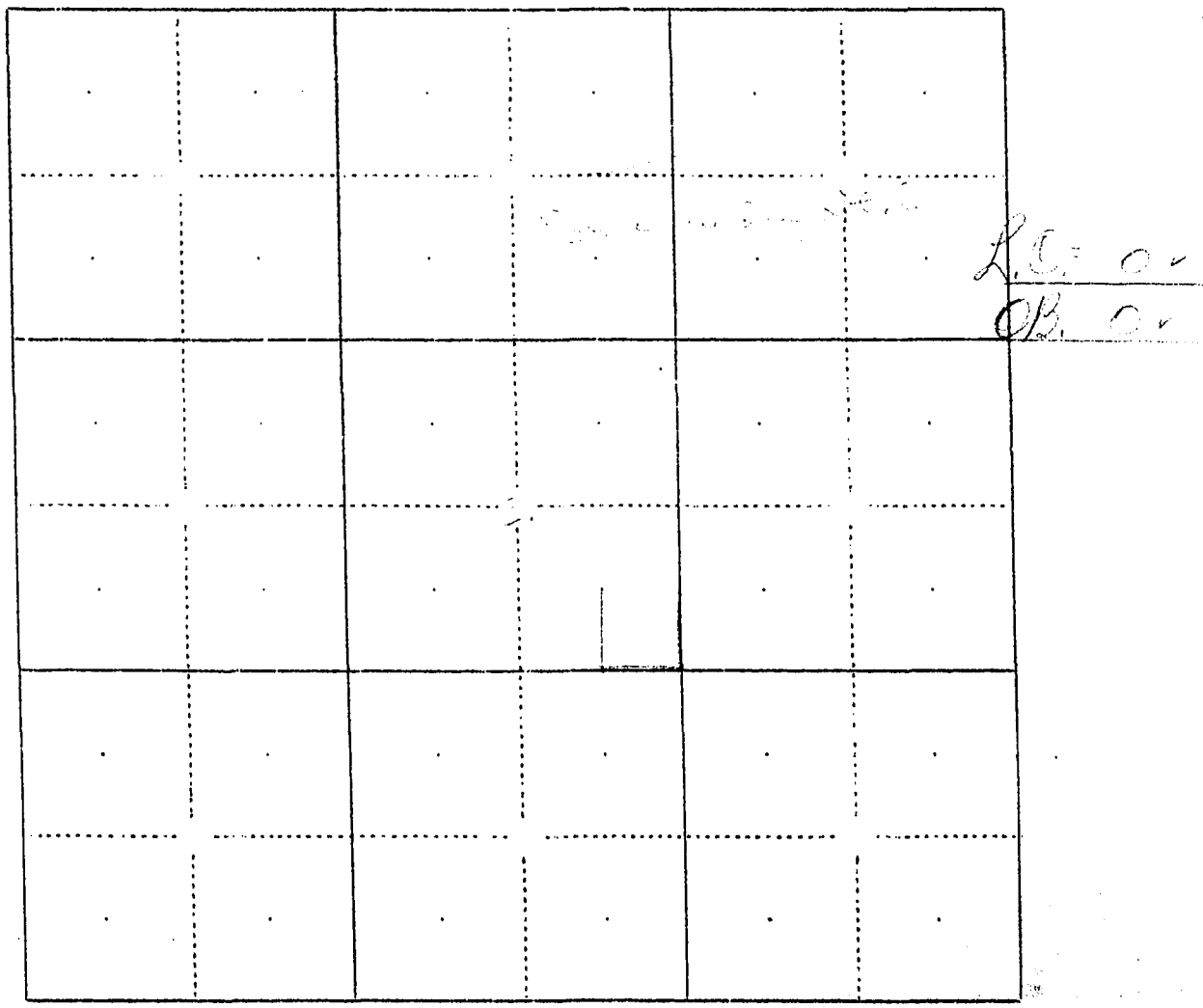

W.P. 3116 A Study of Montana's Water Resources Form WR-4

No._____ Record of a Farm under A.A.A. Program Having Irrigated Land

A.A.A. Contract No. 321. County Custer 3 Twp. 7 N Rng. 47 E

Name of Owner J. G. Tanner Address Miles City.

Name of Operator Sidney L. Ramer Address " "

Total Number of Acres in Farm 40 Number of Acres Irrigated in 1940 28

Outline on the plat below in red pencil the boundaries of the farm unit. If possible, show in blue pencil the location of the irrigated land. The section number (s) should be clearly indicated. Obtain the legal description from county ownership records and correct boundaries if necessary.

Legal Description [illegible]

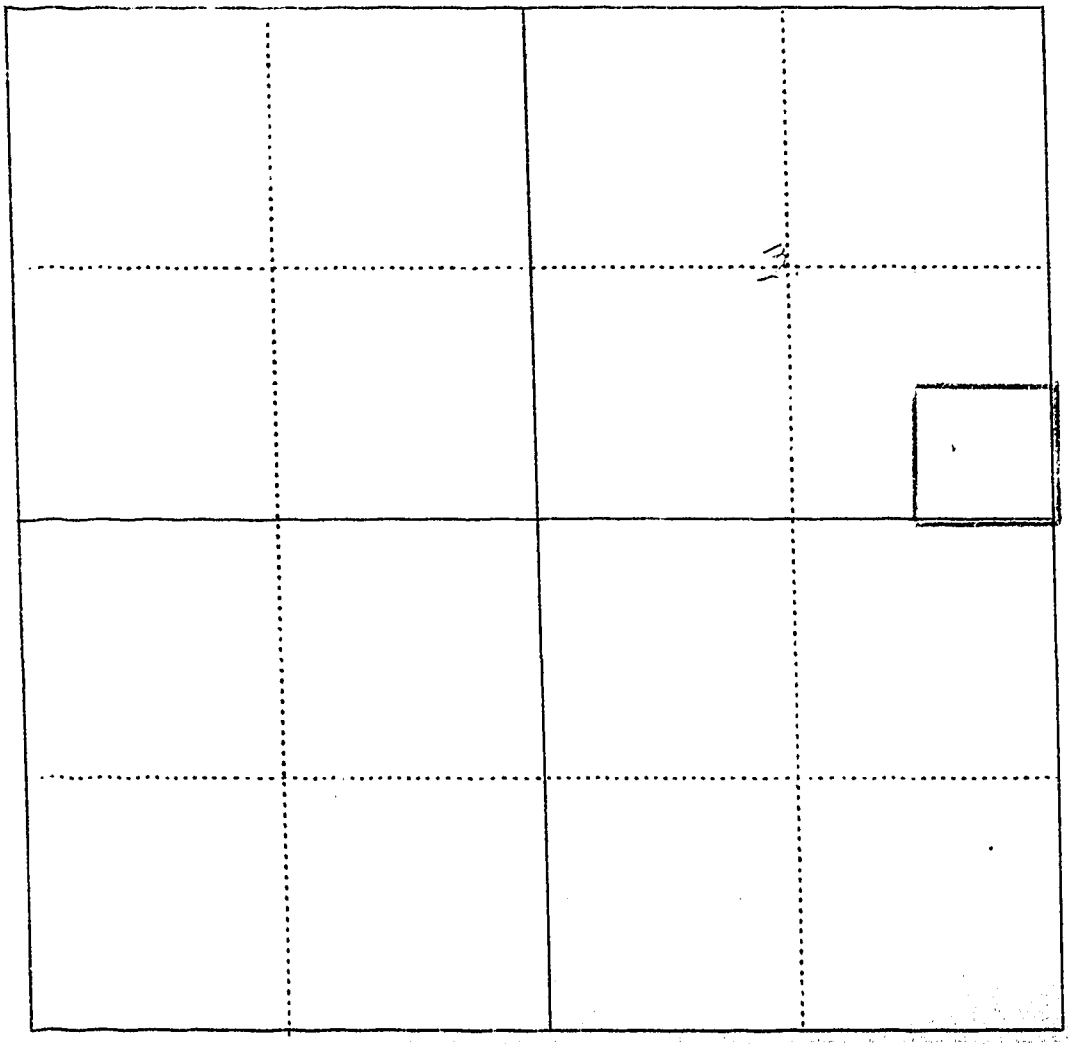

W.P. 3116
No.

A Study of Montana's Water Resources

Form WR-4b

Record of a Farm under A.A.A. Program Having Irrigated Land

A.A.A. Contract No. 321 County Custer Twp. 7 N Rng. 47 E

Name of Owner J. A. Ramer Address Miles City

Name of Operator Sidney L. Ramer Address " "

Total Number of Acres in Farm 40. Number of Acres Irrigated in 1940 28

Outline on the plat below in red pencil the boundaries of the farm unit. If possible, show in blue pencil the location of the irrigated land. The section number should be clearly indicated. Obtain the legal description from county ownership records and correct boundaries if necessary.

Legal Description [illegible] = 40 ac

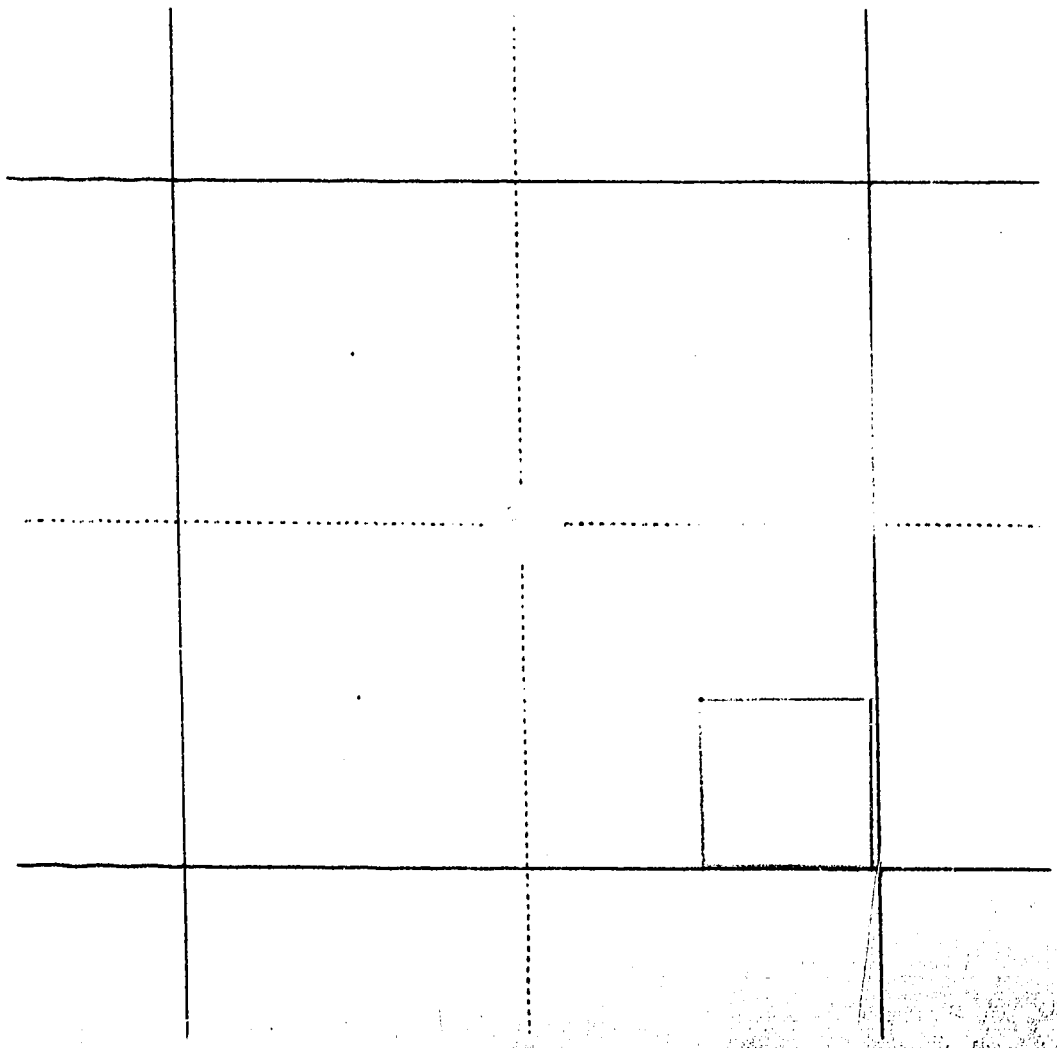

FORM WR-1—2M 12-47

NOTICE
These forms are the property of the State of Montana and must be returned.

# STATE OF MONTANA
## STATE ENGINEERS OFFICE
### Water Resources Survey

Code No. 10B
County Custer
T. 7N R. 47E

Name of Land Owner Roman Catholic Bishop of St. Paul / Rev. Thomas Kennedy Address Miles City, Mont.

Name of Operator ..... Address .....

## Part A

**TO BE FILED BY THOSE OBTAINING IRRIGATION WATER FROM A DITCH COMPANY OR IRRIGATION DISTRICT**

1. Water is delivered by: Tongue Yellowstone Irr. dist.
   Name of Ditch, Ditch Company or District Supplying Water
2. State the number of acres you irrigate under this system 3.42 Shares you hold .....
3. If you obtain water from more than one Company, give the number of shares, acres irrigated and the name of the Company under **"Remarks."** If you obtain water from a Ditch Company and also have a private system fill in both Part A and Part B.

## Part B

**TO BE FILED BY THOSE WHO HAVE A PRIVATE DITCH, PUMP OR IRRIGATION SYSTEM**
or those who have a private water right under a Ditch Company

4. In what year was this land first irrigated? Date [illegible]
5. Give the name of the original appropriator (first user): [illegible]
6. Give the date appropriated ..... Amount filed on: Miners Inches ..... C. F. S. .....
7. State the total number of acres irrigated under this system: .....
8. Give the point of diversion: ..... ¼ ..... ¼ Section ..... Township ..... Range .....

## Part C

**TO BE FILED BY ALL WATER USERS IN ADDITION TO PART A OR PART B**

9. Source of Water: Tongue River
   Name of stream or lake from which water is originally diverted
10. Water is obtained by: (Check one) Gravity ✓ Pumping ..... Other .....
11. What is the greatest number of acres you have irrigated? ..... Date .....
12. How many acres did you irrigate in 19 47 (Crop and pasture) 3.42
13. State the total number of additional acres that could be irrigated by increasing the water supply, land leveling, etc. ✓ This land is under what ditch? ✓
14. How many acres of seeped land do you have which could be drained and put into production? ✓
15. What is the condition of your irrigation system? Good
16. Is your water supply adequate? Yes ✓ No ..... Explain .....
17. REMARKS: .....

Over

NOTE: The foregoing questions apply only to irrigated land shown on this plat.

## DESCRIPTION AND MAP OF FARM

18. Legal Description of this Farm NE¼, Sec. 10

IRRIGATED LAND  NON-IRRIGATED LAND

North

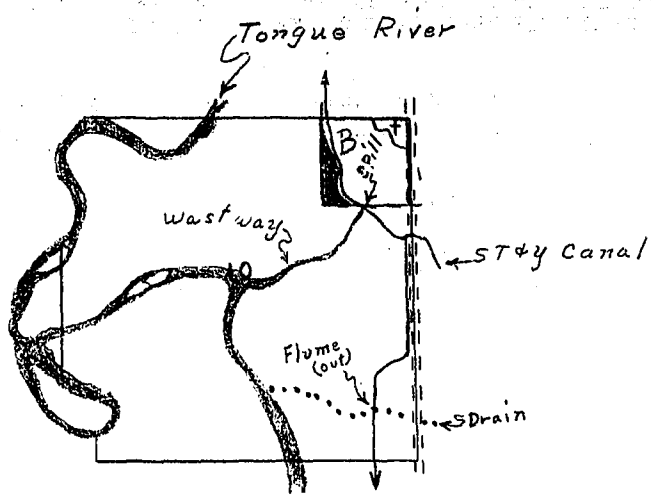


West  East

South

Ownership covers sol[illegible] land. [illegible] ownership for dry land not shown.

19. If the above land is irrigated from more than one ditch please give the acreage under each ditch in 19A and indicate the location of the land irrigated from each on the above map.

19A. Ditch: Tongue Gill Ins ditch  Acres: 3.42

Ditch: _____  Acres: _____

Information supplied by:

Name Cook + D. Paulint  Address _____  Date 5/20/47

REMARKS: Field Check

If you cannot answer all of the questions on this form answer as many as you can and return the form to us as soon as possible.

3

Form WR 2—2M—1

**STATE ENGINEER'S OFFICE**
**WATER RESOURCES SURVEY**

COUNTY Custer

FILE NO. 26-T.7N-R.47E

Owner Roman Catholic Bishop of Ft. Fall Address Miles City
c/o Rev. Thomas Henne,
(T. & Y. Canal)

AAA Owner ..... Address .....

Operator ..... Address .....

New Owner ..... Address .....

New Operator ..... Address .....

Assessment Record yes T. & Y. Canal

Assessed Acreage Sec. 10 - 3.42 Ac.

Legal Description of This Farm W½ NE¼ NE¼, Sec. 10, T. 7N-R. 47E

Total Acres in Farm ✓

Code Number 10B

Photo No. Ma 13-18-1

AAA Contract No. .....

AAA Total Cropland Acreage .....

App. No. 2119-2120

Decree No. .....

Land is located in

Twp. 7N Rge. 47E Twp. ..... Rge. .....

Twp. ..... Rge. ..... Twp. ..... Rge. .....

Filed in Twp. 7N Rge. 47E

Remarks .....

Ownership covers only irrigated land. All ownership for dry land not shown.

Tongue River Basin

W.P. 3116 No. _____

A Study of Montana's Water Resources

Form WR-4

Record of a Farm under A.A.A. Program Having Irrigated Land

A.A.A. Contract No. 6011 County Custer sec 10 Twp. 7 N Rng. 47 E

Name of Owner Catholic Cemetery Address Miles City

Name of Operator J. R. Kehnhofer Address " "

Total Number of Acres in Farm 40 Number of Acres Irrigated in 1940 34

Outline on the plat below in red pencil the boundaries of the farm unit. If possible, show in blue pencil the location of the irrigated land. The section number (s) should be clearly indicated. Obtain the legal description from county ownership records and correct boundaries if necessary.

Legal Description OB. SW¼ 4 NW¼ 4 = 40.



Lc. O.

Q.B. O

Sec 3

W.P. 3116
No.

A Study of Montana's Water Resources

Form WR-4b

Record of a Farm under A.A.A. Program Having Irrigated Land

A.A.A. Contract No. 6011 County Custer 10/ Twp. 7 N Rng. 47 E

Name of Owner Catholic Cemetary Address Miles City, Mont

Name of Operator J. E. Kelnhofer Address " " "

Total Number of Acres in Farm 40 Number of Acres Irrigated in 1940 34

Outline on the plat below in red pencil the boundaries of the farm unit. If possible, show in blue pencil the location of the irrigated land. The section number should be clearly indicated. Obtain the legal description from county ownership records and correct boundaries if necessary.

Legal Description NE" NE".

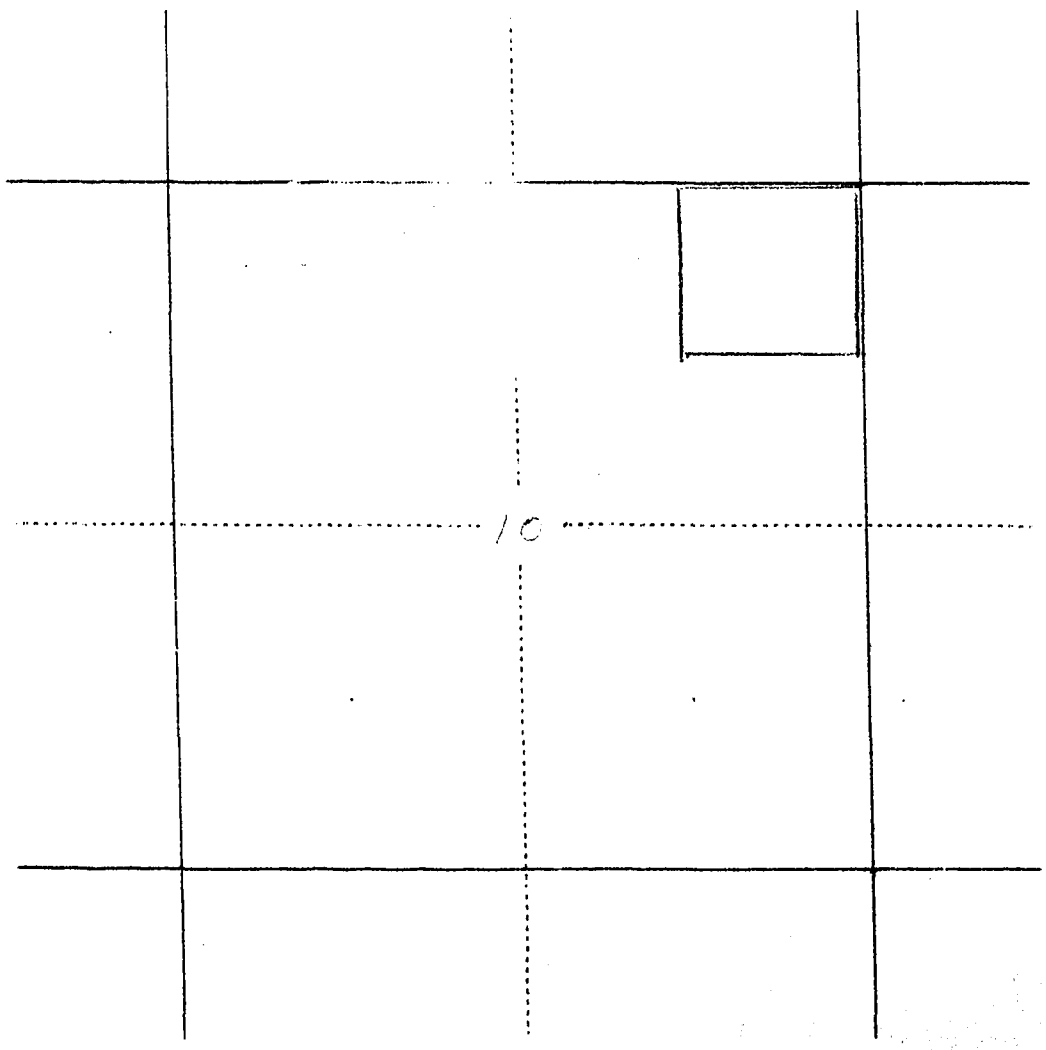

W.P. 3116 A Study of Montana's Water Resources Form WR-4

No._____ Record of a Farm under A.A.A. Program Having Irrigated Land

A.A.A. Contract No. 6011 County Custer Twp. 7 N Rng. 47 E

Name of Owner Catholic Cemetery Address Miles City Mont.

Name of Operator J. E. Kilbsofer Address " " "

Total Number of Acres in Farm (1940) 35 Number of Acres Irrigated in 1940 34

Outline on the plat below in red pencil the boundaries of the farm unit. If possible, show in blue pencil the location of the irrigated land. The section number (s) should be clearly indicated. Obtain the legal description from county ownership records and correct boundaries if necessary.

Legal Description NE¼ NE¼

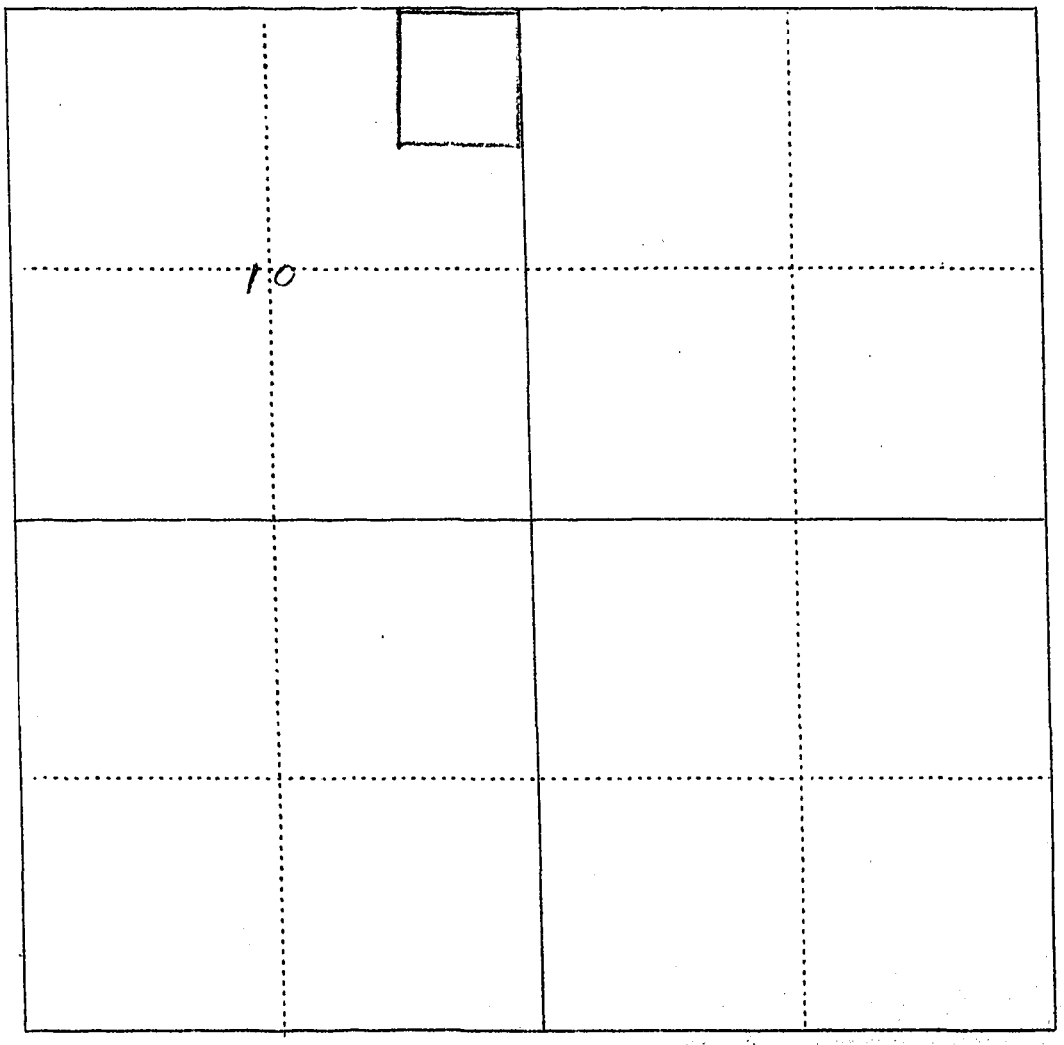

These forms are the property of the State of Montana and must be returned.

FORM WS-1—3M 12-47

# STATE OF MONTANA
## STATE ENGINEERS OFFICE
### Water Resources Survey

Code No. 3F

County Custer

T. 7N R. 47E

Name of Land Owner Gustav A. Schultz & Mary E. Address Miles City, Mont

Name of Operator T. Russell Briggs Address

## Part A

**TO BE FILED BY THOSE OBTAINING IRRIGATION WATER FROM A DITCH COMPANY OR IRRIGATION DISTRICT**

1. Water is delivered by: Tongue Irr. Dist
   Name of Ditch, Ditch Company or District Supplying Water
2. State the number of acres you irrigate under this system 8.0 Shares you hold
3. If you obtain water from more than one Company, give the number of shares, acres irrigated and the name of the Company under **"Remarks."** If you obtain water from a Ditch Company and also have a private system fill in both Part A and Part B.

## Part B

**TO BE FILED BY THOSE WHO HAVE A PRIVATE DITCH, PUMP OR IRRIGATION SYSTEM**
or those who have a private water right under a Ditch Company

4. In what year was this land first irrigated? Date
5. Give the name of the original appropriator (first user):
6. Give the date appropriated Amount filed on: Miners Inches C. F. S.
7. State the total number of acres irrigated under this system:
8. Give the point of diversion: ¼ ¼ Section Township Range

## Part C

**TO BE FILED BY ALL WATER USERS IN ADDITION TO PART A OR PART B**

9. Source of Water: Tongue River
   Name of stream or lake from which water is originally diverted
10. Water is obtained by: (Check one) Gravity ✓ Pumping Other
11. What is the greatest number of acres you have irrigated? 8.0 Date
12. How many acres did you irrigate in 1947 (Crop and pastu 8.0
13. State the total number of additional acres that could be irrigated by increasing the water supply, land leveling, etc. 0 This land is under what ditch? 0
14. How many acres of seeped land do you have which could be drained and put into production? 0
15. What is the condition of your irrigation system? Fair
16. Is your water supply adequate? Yes ✓ No Explain
17. REMARKS:

Over

**NOTE: The foregoing questions apply only to irrigated land shown on this plat.**

## DESCRIPTION AND MAP OF FARM

18. Legal Description of this Farm Pt - Lot 6 & 7, Sec 3

IRRIGATED LAND  NON IRRIGATED LAND

North

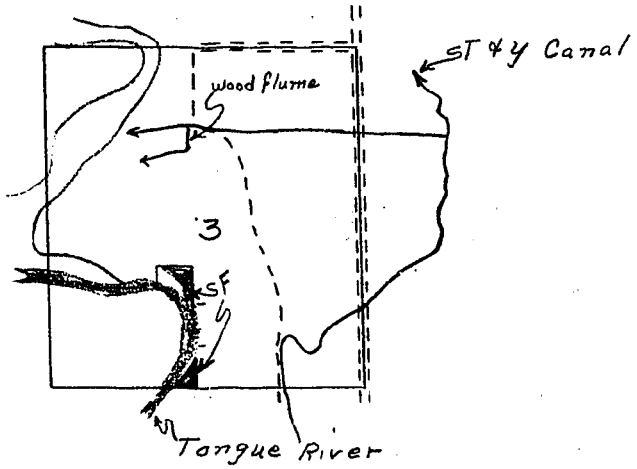


West  East

Ownership covers only irrigated land. All ownership for dry land not shown.

South

19. If the above land is irrigated from more than one ditch please give the acreage under each ditch in 19A and indicate the location of the land irrigated from each on the above map.

19A. Ditch: Tongue Yell Irr dist Acres: 8.0

Ditch: Acres:

Information supplied by:

Name Cash D. Paulint Address Date 6/5/47

REMARKS: Field Survey
River has cut into land

**If you cannot answer all of the questions on this form answer as many as you can and return the form to us as soon as possible.**

Form WR 2—2M—1

STATE ENGINEER'S OFFICE
WATER RESOURCES SURVEY

COUNTY Custer

FILE NO. 26-T. 7N-R. 47E

Owner Schultz, Gustav A & Mary E Address 701 N. Center Ave., Miles City

AAA Owner c/o Russell Boggs (T.&Y. Canal) Address General Delivery, Miles City

Operator Address

New Owner Address

New Operator Address

Assessment Record yes - T.&Y. Canal

Assessed Acreage Sec. 3 - 8.00 Ac

Legal Description of This Farm E½ SE¼ SW¼ (Lot 7), NE¼ SW¼ (Lot 6) Sec. 3; T. 7N - R. 47E

Total Acres in Farm ✓

Code Number 3F

Photo No. Ma 13-185

AAA Contract No.

AAA Total Cropland Acreage

App. No. 1922-1931-2119-2120

Decree No.

Land is located in

Twp. 7N Rge. 47E Twp. Rge.

Twp. Rge. Twp. Rge.

Filed in Twp. 7N Rge. 47E

Remarks

Tongue River Basin

Ownership covers only irrigated land. All ownership for dry land not shown.

W.P. 3116 No. _____

A Study of Montana's Water Resources

Form WR-4

Record of a Farm under A.A.A. Program Having Irrigated Land

A.A.A. Contract No. 9079 9080. County Custer sec 3 Twp. 7 N Rng. 47 E

Name of Owner Gust + Mary Schultz Address Miles City

Name of Operator " " " Address " "

Total Number of Acres in Farm A.A.A. ✓ Number of Acres Irrigated in 1940 ✓

Outline on the plat below in red pencil the boundaries of the farm unit. If possible, show in blue pencil the location of the irrigated land. The section number (s) should be clearly indicated. Obtain the legal description from county ownership records and correct boundaries if necessary.

Legal Description CB Cut of lot 7 = 7.22 ac } = 9.97 acc Surv
CB Cut " " 6 = 2.75 ac } .5

Cut " " 6 .5 = 14.97

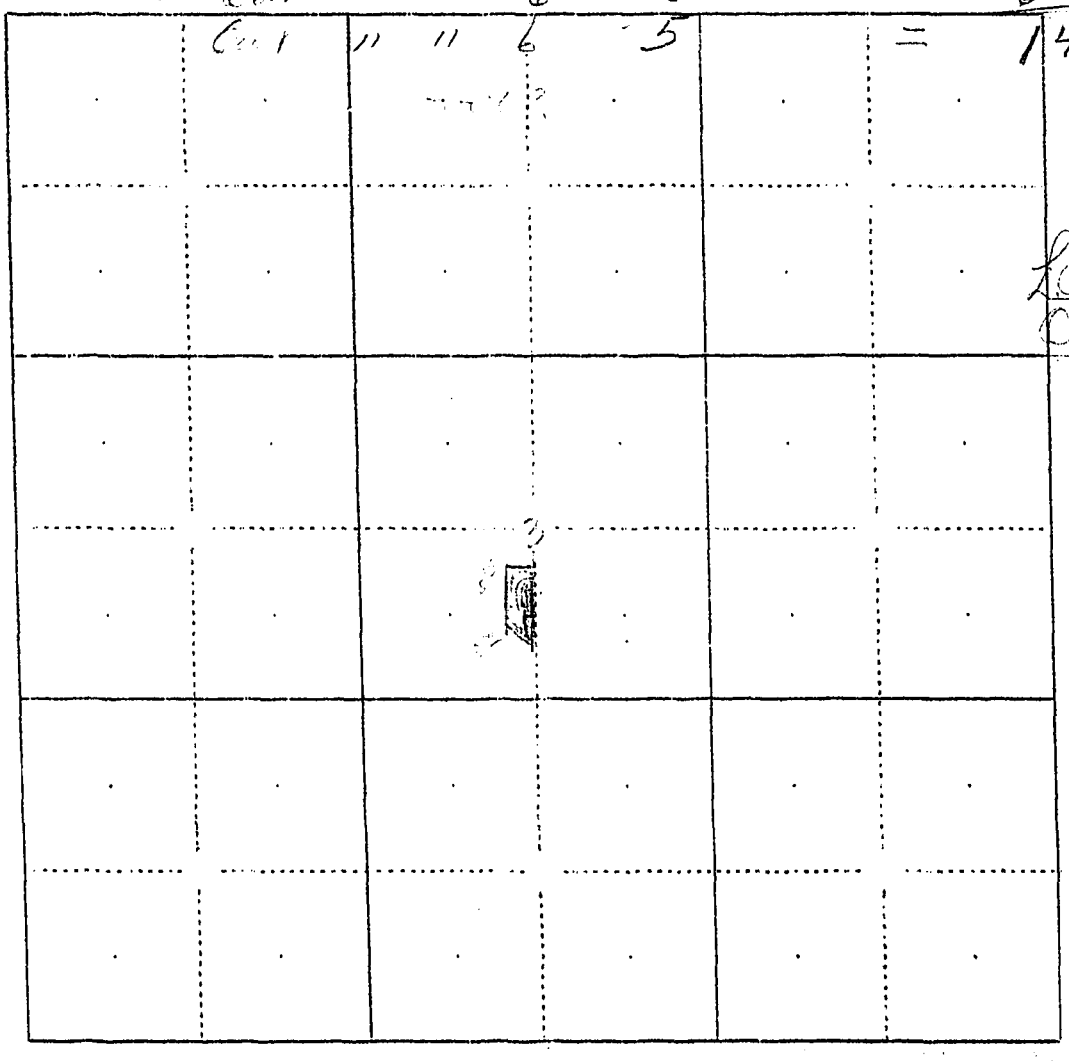

LCB 8
CB 15 -

Dot 8

LC.
LC 1 - 5
LC 6 - 3

W.P. 3116 A Study of Montana's Water Resources Form WR-4

No._____ Record of a Farm under A.A.A. Program Having Irrigated Land

A.A.A. Contract No. 9079 9080 County Custer 3/ Twp. 7N Rng. 47E.

Name of Owner [illegible] Address [illegible]

Name of Operator " " Address " "

Total Number of Acres in Farm ✓ Number of Acres Irrigated in 1940 ✓

Outline on the plat below in red pencil the boundaries of the farm unit. If possible, show in blue pencil the location of the irrigated land. The section number (s) should be clearly indicated. Obtain the legal description from county ownership records and correct boundaries if necessary.

Legal Description [illegible]

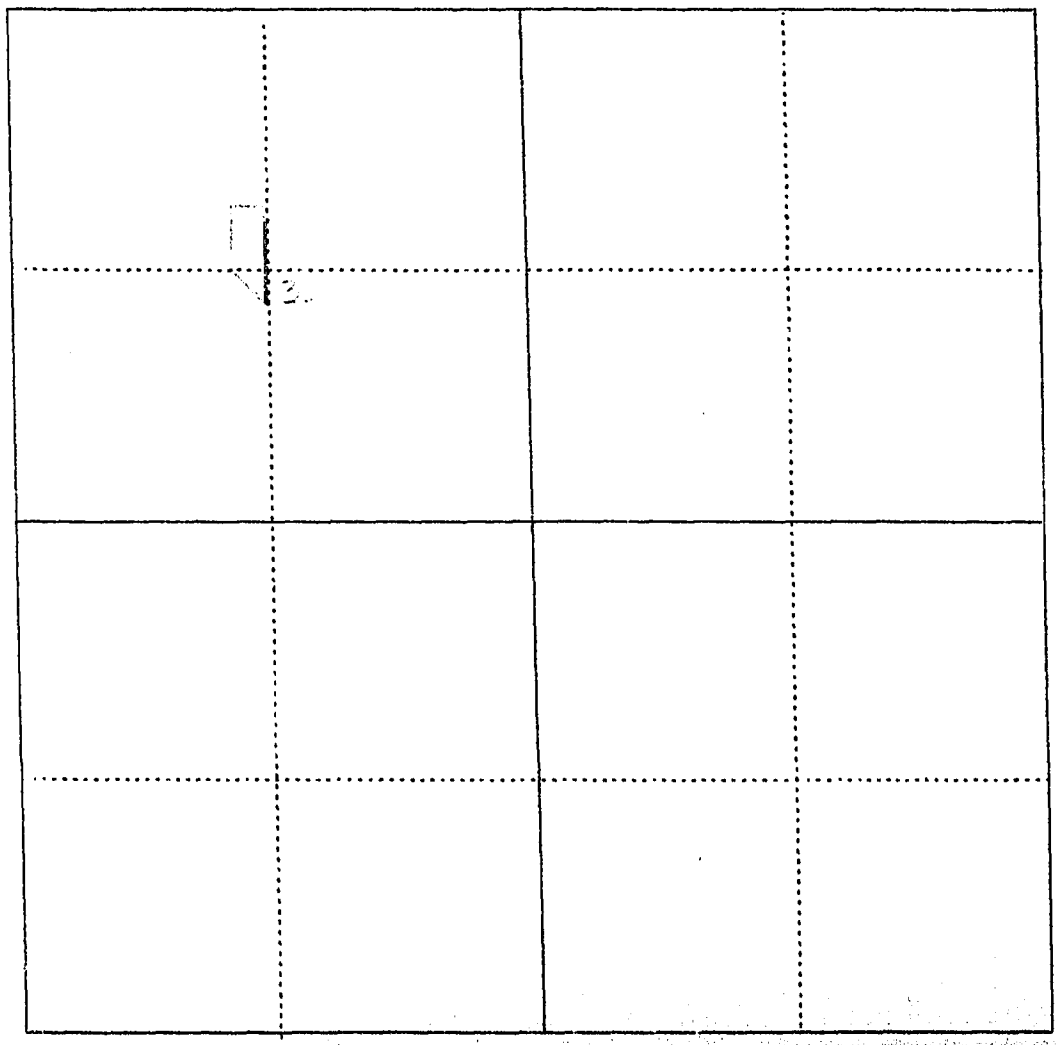

W.P. 3116
No. _____

A Study of Montana's Water Resources

Form WR-4b

Record of a Farm under A.A.A. Program Having Irrigated Land

A.A.A. Contract No. 9079 9080 County Custer Twp. 7 N 3 Rng. 47 E

Name of Owner Trust Mary Schultz Address Miles City

Name of Operator " " " Address " "

Total Number of Acres in Farm _____ Number of Acres Irrigated in 1940 _____

Outline on the plat below in red pencil the boundaries of the farm unit. If possible, show in blue pencil the location of the irrigated land. The section number should be clearly indicated. Obtain the legal description from county ownership records and correct boundaries if necessary.

Legal Description Out of Lot 7 = 7 22 Out of Lot 6 - 2 75 = 9 97 AC

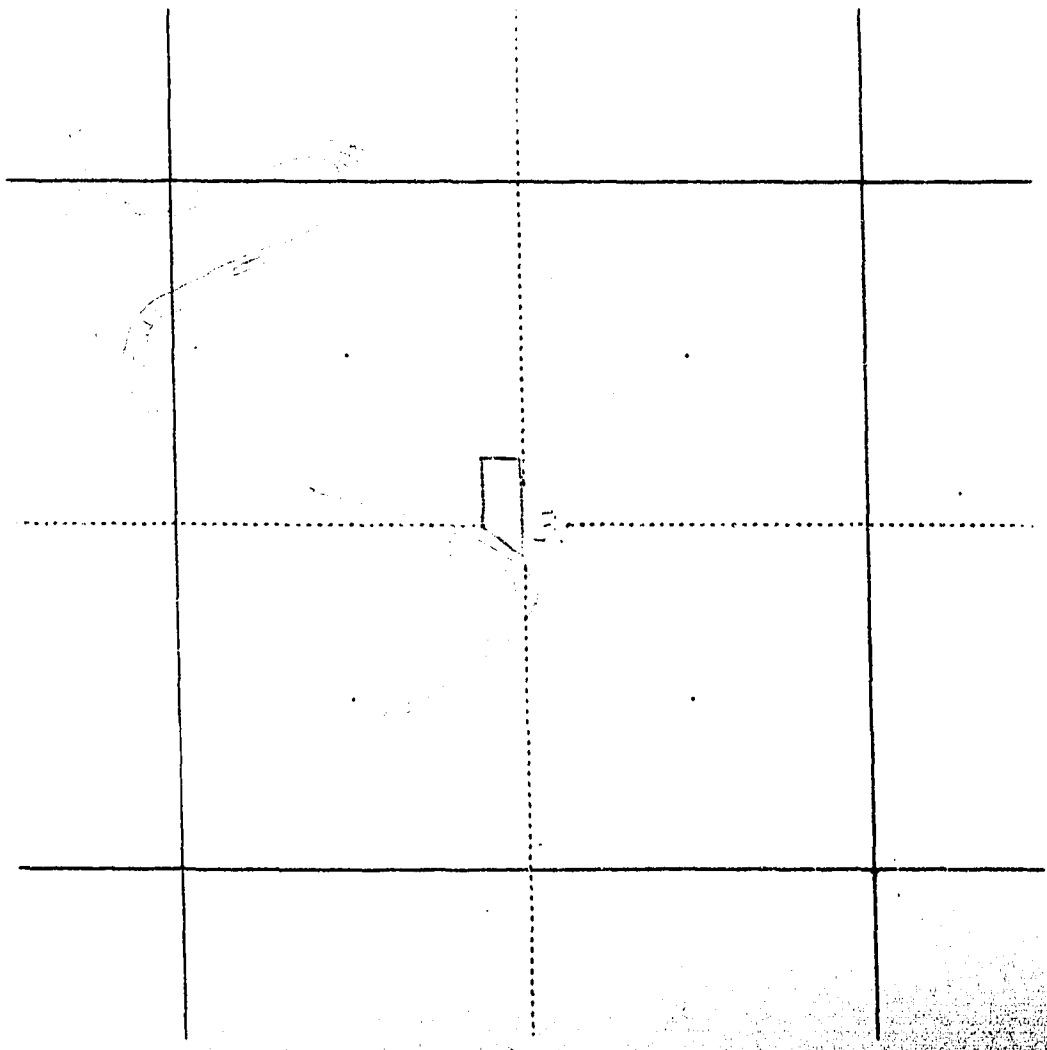

Water Resources Survey

# Notice of Appropriation

1. County Custer Book E Page 513 Record W.R.
2. Name of Appropriator Mary & Chris Kosty Address Miles City, Montana
3. Date Appropriated May 20, 1935 Date Filed May 21, 1935

   Amount Appropriated, Miners Inches 400 or Cubic Feet per second 10
4. Name of Stream Tongue River Tributary Basin
5. Point of Diversion Is 240 ft. N. and 1060 ft. W. from the SE corner of the NE¼SW¼

   Sec. 3 Twp. 7N. Rge. 47E. Bank of Stream Right
6. Purpose For irrigation, watering stock, domestic and other purposes.
7. Description of System A pump and a ditch 48" X 60" in size, which carries and conducts said amount of water from said river and runs thence in a northerly and westerly direction, thence over and upon said land.
8. Land Description of Intended Place of Use

   SE¼NW¼, Lots 4,5, Sec. 3-7N-47E, 82.87 acres, Mary & Chris Kosty, Miles City
   Part of Lot 6, less 7 acres, Sec. 3-7N-47E, 25.50 acres, Mary & Chris Kosty, M. City
   Out of Lot 6 Sec. 3-7N-47E, 7.75 acres, Gust & Mary E. Schultz, M. City
   Out of Lot 6 Sec. 3-7N-47E, 2 acres, Ruth Ruskin and Mary Golden, M. City
9. Remarks (Pertaining to Use, etc.)

## Decree

10. Case No. Date Amt. Decreed: M. I. C. F. S.
11. To Whom Decreed Address
12. Name of Ditch Maximum Capacity (C. F. S.)
13. Date of Priority Purpose
14. Land Description of Place of Use as Decreed
15. Remarks (Present Use Status, etc.)

Form Ap.1—10M-8-

STATE ENGINEERS OFFICE
Water Resources Survey

1937

# Notice of Appropriation

1. County Custer Book E Page 505 Record Water Right
2. Name of Appropriator Gustav A.Schultz, et ux Address Miles City, Montana
3. Date Appropriated July 21, 1934 Date Filed July 21, 1934

   Amount Appropriated, Miners Inches 120 or , Cubic Feet per second
4. Name of Stream Tongue River Tributary Basin
5. Point of Diversion 300 ft. W. and 29 ft. N. of the SE corner of said Lot 7

   Sec. 3 Twp. 7N. Rge. 47E. Bank of Stream Right
6. Purpose For irrigation, watering stock, domestic and all other purposes.
7. Description of System A pump and a ditch 30" X 60" in size, which carries and conducts said amount of water from said river and runs thence in a northerly and westerly direction and thence over and upon said land.
8. Land Description of Intended Place of Use
   All of Lot 7, a portion of Lot 6 Sec. 3-7N-47E, 9.97 acres, Gust & Mary E. Schultz, Miles City
9. Remarks (Pertaining to Use, etc.) Gustav A. Schultz and Mary E. Schultz, his wife.

## Decree

10. Case No. Date Amt. Decreed: M. I. C. F. S.
11. To Whom Decreed Address
12. Name of Ditch Maximum Capacity (C. F. S.)
13. Date of Priority Purpose
14. Land Description of Place of Use as Decreed
15. Remarks (Present Use Status, etc.)

NOTICE
These forms are the property of the State of Montana and must be returned.

# STATE OF MONTANA
## STATE ENGINEERS OFFICE
### Water Resources Survey

Code No. 10E-10A
County Custer
T. 7N R. 47E

Name of Land Owner Cornell B. Thompson Address Miles City, Mont

Name of Operator ..... Address .....

## Part A

**TO BE FILED BY THOSE OBTAINING IRRIGATION WATER FROM A DITCH COMPANY OR IRRIGATION DISTRICT**

1. Water is delivered by: Tongue Yell. Irr. dist
   Name of Ditch, Ditch Company or District Supplying Water
2. State the number of acres you irrigate under this system 22.95 Shares you hold .....
3. If you obtain water from more than one Company, give the number of shares, acres irrigated and the name of the Company under **"Remarks."** If you obtain water from a Ditch Company and also have a private system fill in both Part A and Part B.

## Part B

**TO BE FILED BY THOSE WHO HAVE A PRIVATE DITCH, PUMP OR IRRIGATION SYSTEM**
or those who have a private water right under a Ditch Company

4. In what year was this land first irrigated? Date See attached data
5. Give the name of the original appropriator (first user): 1 Acre Ft 31
6. Give the date appropriated ..... Amount filed on: Miners Inches ..... C. F. S. .....
7. State the total number of acres irrigated under this system: 17.0
8. Give the point of diversion: ..... ¼ ..... ¼ Section ..... Township ..... Range .....

## Part C

**TO BE FILED BY ALL WATER USERS IN ADDITION TO PART A OR PART B**

9. Source of Water: Tongue River
   Name of stream or lake from which water is originally diverted
10. Water is obtained by: (Check one) Gravity ✓ Pumping ✓ Other .....
11. What is the greatest number of acres you have irrigated? ✓ Date .....
12. How many acres did you irrigate in 1947? (Crop and pasture) 37.95
13. State the total number of additional acres that could be irrigated by increasing the water supply, land leveling, etc. ✓ This land is under what ditch? ✓
14. How many acres of seeped land do you have which could be drained and put into production? ✓
15. What is the condition of your irrigation system? Fair
16. Is your water supply adequate? Yes ✓ No ..... Explain .....
17. REMARKS: .....

Over

NOTE: The foregoing questions apply only to irrigated land shown on this plat.

## DESCRIPTION AND MAP OF FARM

18. Legal Description of this Farm See W R-2

IRRIGATED LAND

NON-IRRIGATED LAND

Private By Pump

North

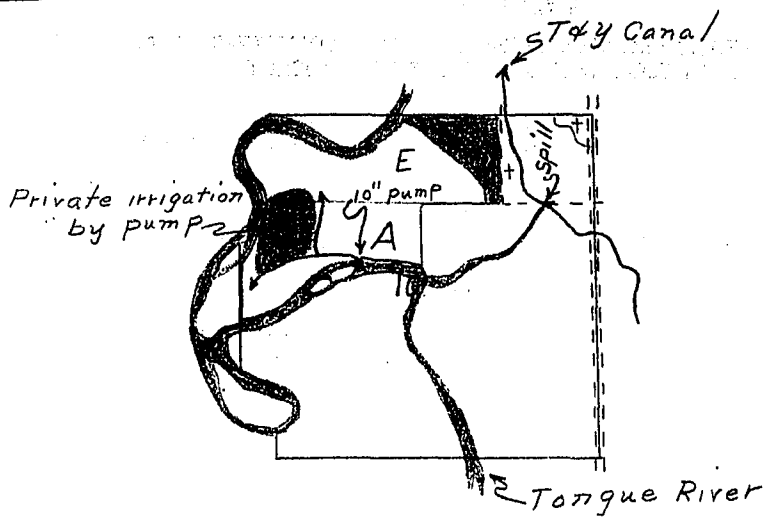


West

East

South

19. If the above land is irrigated from more than one ditch please give the acreage under each ditch in 19A and indicate the location of the land irrigated from each on the above map.

19A. Ditch: Tongue Gelli Ver Ditt Acres: 22.95

Ditch: Private Pump Tongue River Acres: 17.0

Information supplied by:

Name Crook & D. Paulist Address Date 5/20/47

REMARKS: Field Survey

Has 10 inch pump in Tongue River

If you cannot answer all of the questions on this form answer as many as you can and return the form to us as soon as possible.

STATE ENGINEER'S OFFICE
WATER RESOURCES SURVEY

COUNTY Custer

FILE NO. 26-T.7N-R.47E

Owner Thompson Verneil B. Address Route 1-Miles City

AAA Owner (T. & Y. Canal) Address

Operator " " Address " "

New Owner Address

New Operator Address

Assessment Record Yes-T & Y Canal
None-for Private Pump

Assessed Acreage Sec 10-22.95 A.

Legal Description of This Farm NW¼NE¼, NE¼NW¼ (Lot 1) Sec. 10; T.7N-R.47E
(Also Lots 2-3; Sec 10; T.7N-R.47E)
Private-Pump

Total Acres in Farm ✓

Code Number 10E-10A

Photo No. Ma 13-184

AAA Contract No.

AAA Total Cropland Acreage

App. No. 1921-2119-2120

Decree No.

Land is located in

Twp. 7N Rge. 47E Twp. Rge.

Twp. Rge. Twp. Rge.

Filed in Twp. 7N Rge. 47E

Remarks

Tongue River Basin

Ownership covers only irrigated land. All ownership for dry land not shown.

W.P. 3116
No. _____

A Study of Montana's Water Resources

Form WR-4

Record of a Farm under A.A.A. Program Having Irrigated Land

A.A.A. Contract No. ~~1164~~ 1208 County Custer Sec 10 Twp. 7 N Rng. 47 E

Name of Owner Nora Morrison Address Miles City

Name of Operator J. E. Kelchofer Address " "

Total Number of Acres in Farm 115 115.89 Number of Acres Irrigated in 1940 11 (1164) 37 (1208) 48

Outline on the plat below in red pencil the boundaries of the farm unit. If possible, show in blue pencil the location of the irrigated land. The section number (s) should be clearly indicated. Obtain the legal description from county ownership records and correct boundaries if necessary.

Legal Description Lots 1-2-3 = 115.89
T/W ½ NE ¼

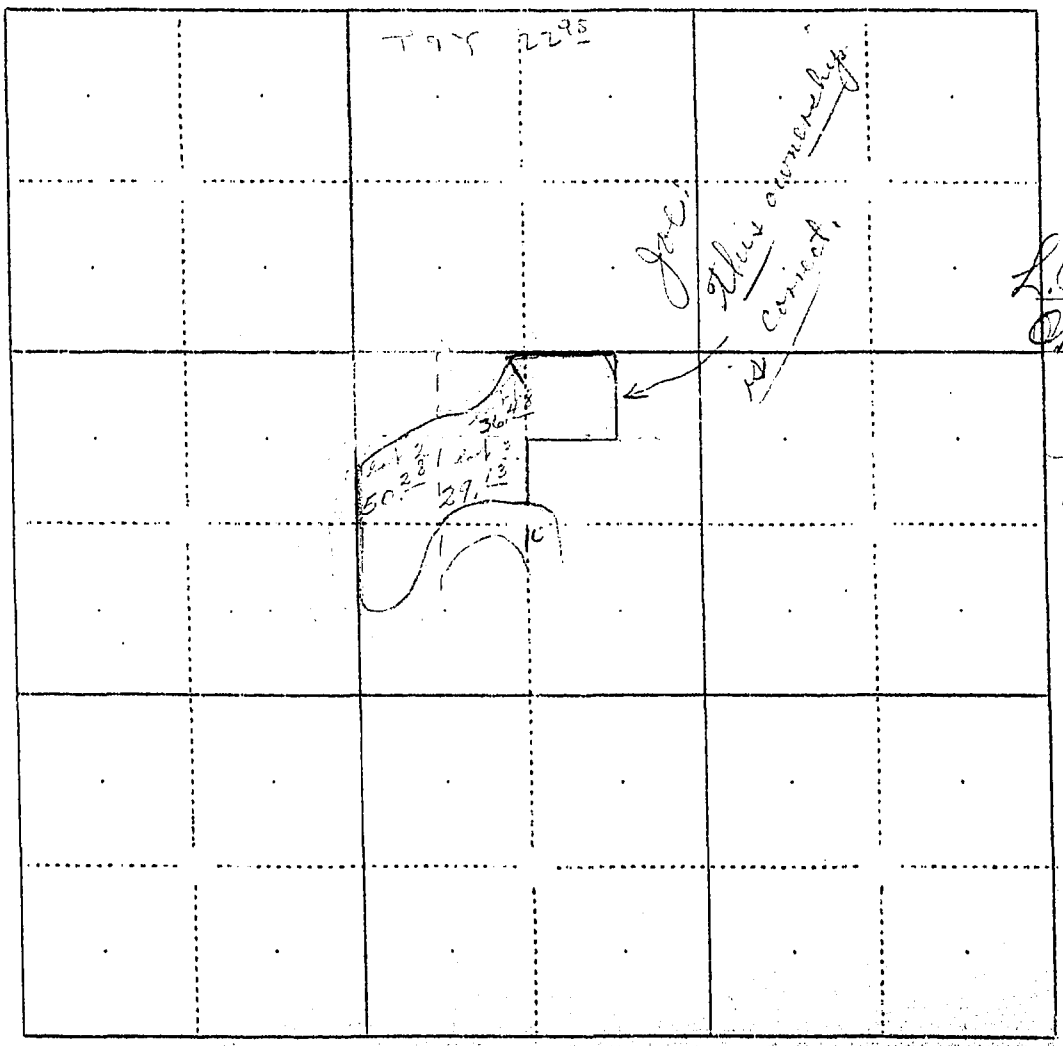

W.P. 3116
No. _____

A Study of Montana's Water Resources

Form WR-4

Record of a Farm under A.A.A. Program Having Irrigated Land

A.A.A. Contract No. 1208 County Custer sec 10 / Twp. 7 N Rng. 47 E.

Name of Owner Flora Morrison Address Miles City

Name of Operator J. E. Kelshofer Address " "

Total Number of Acres in Farm 40 Number of Acres Irrigated in 1940 37

Outline on the plat below in red pencil the boundaries of the farm unit. If possible, show in blue pencil the location of the irrigated land. The section number (s) should be clearly indicated. Obtain the legal description from county ownership records and correct boundaries if necessary.

Legal Description Lots 4 9 16 4. = 40.

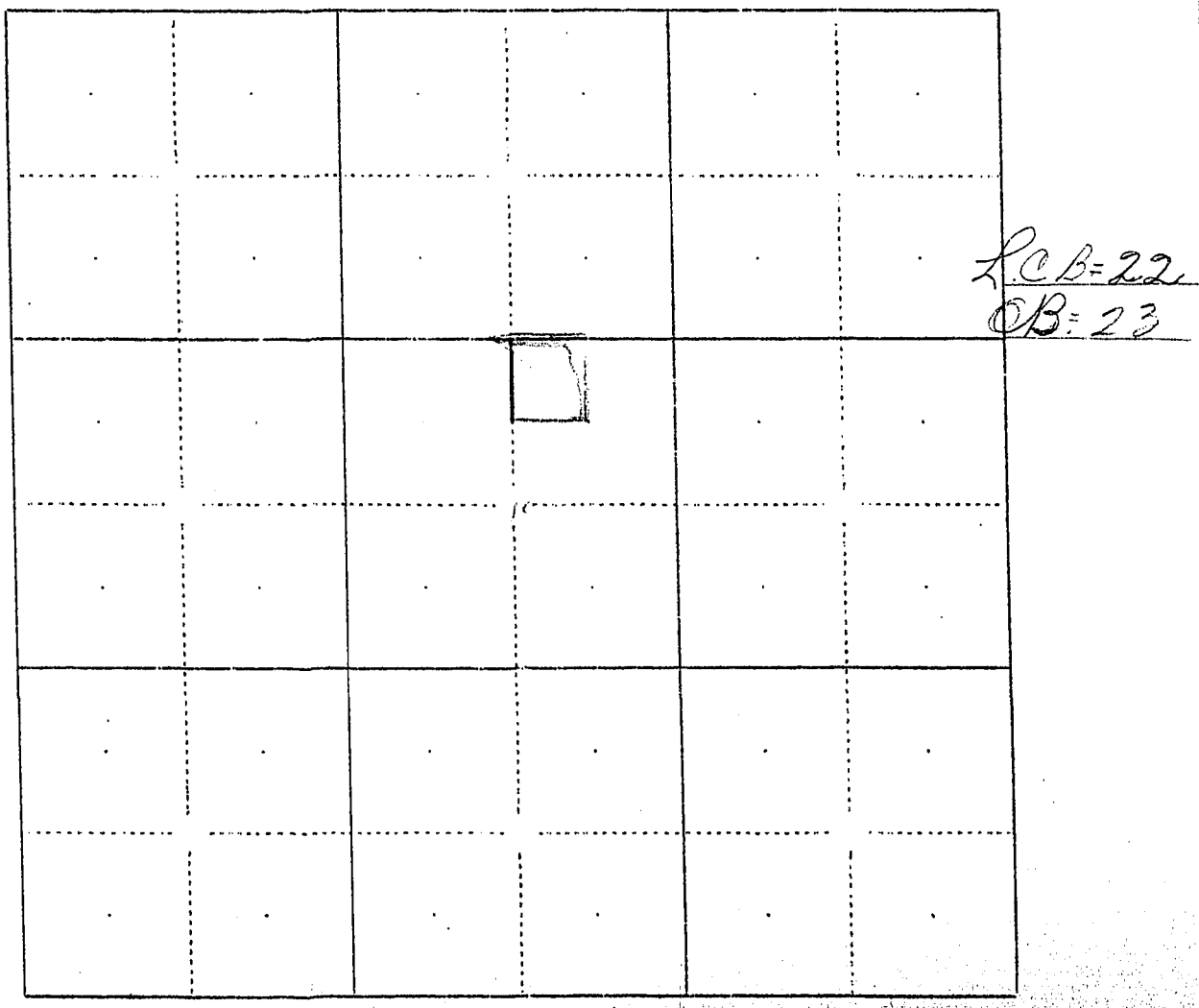

W.P. 3116
No.

A Study of Montana's Water Resources

Form WR-4b

Record of a Farm under A.A.A. Program Having Irrigated Land

10/

A.A.A. Contract No. 1208 County Custer Twp. 7 N Rng. 47 E

(J. E. Kelnhofer) Name of Owner N. Morrison Address Miles City

Name of Operator J. E. Kelnhofer Address " "

Total Number of Acres in Farm 40 Number of Acres Irrigated in 1940 37

Outline on the plat below in red pencil the boundaries of the farm unit. If possible, show in blue pencil the location of the irrigated land. The section number should be clearly indicated. Obtain the legal description from county ownership records and correct boundaries if necessary.

Legal Description A.A.A. Fr'l Nw¼, NE¼ = 40 ac

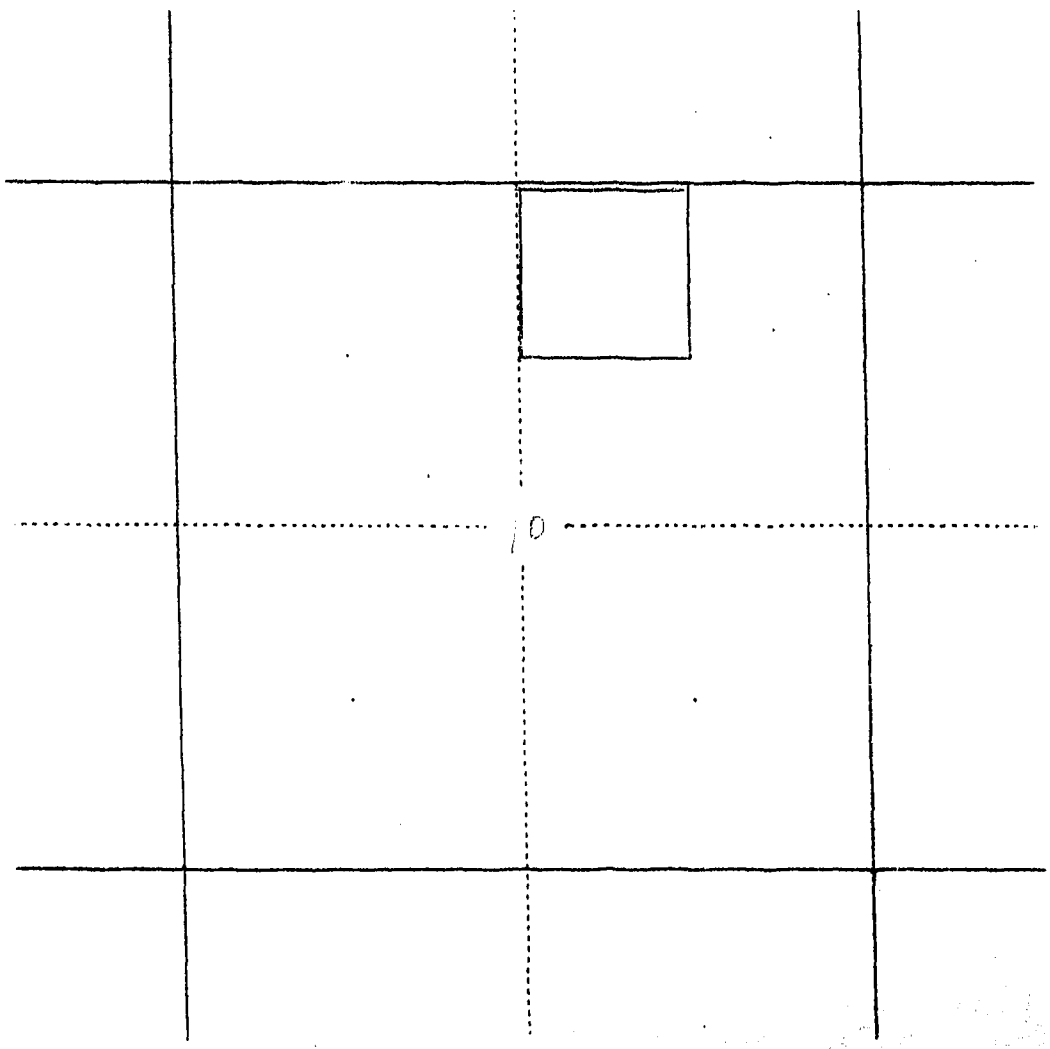

W.P. 3116
No. _____

A Study of Montana's Water Resources

Form WR-4b

Record of a Farm under A.A.A. Program Having Irrigated Land

A.A.A. Contract No. 1164 County Custer Twp. 7 11 Rng. 47 46

Name of Owner Mrs. Morrison Address Miles City

Name of Operator J. E. Kelnhofer Address " "

Total Number of Acres in Farm 115 Number of Acres Irrigated in 1940 11

Outline on the plat below in red pencil the boundaries of the farm unit. If possible, show in blue pencil the location of the irrigated land. The section number should be clearly indicated. Obtain the legal description from county ownership records and correct boundaries if necessary.

Legal Description Lots 1-2-3=

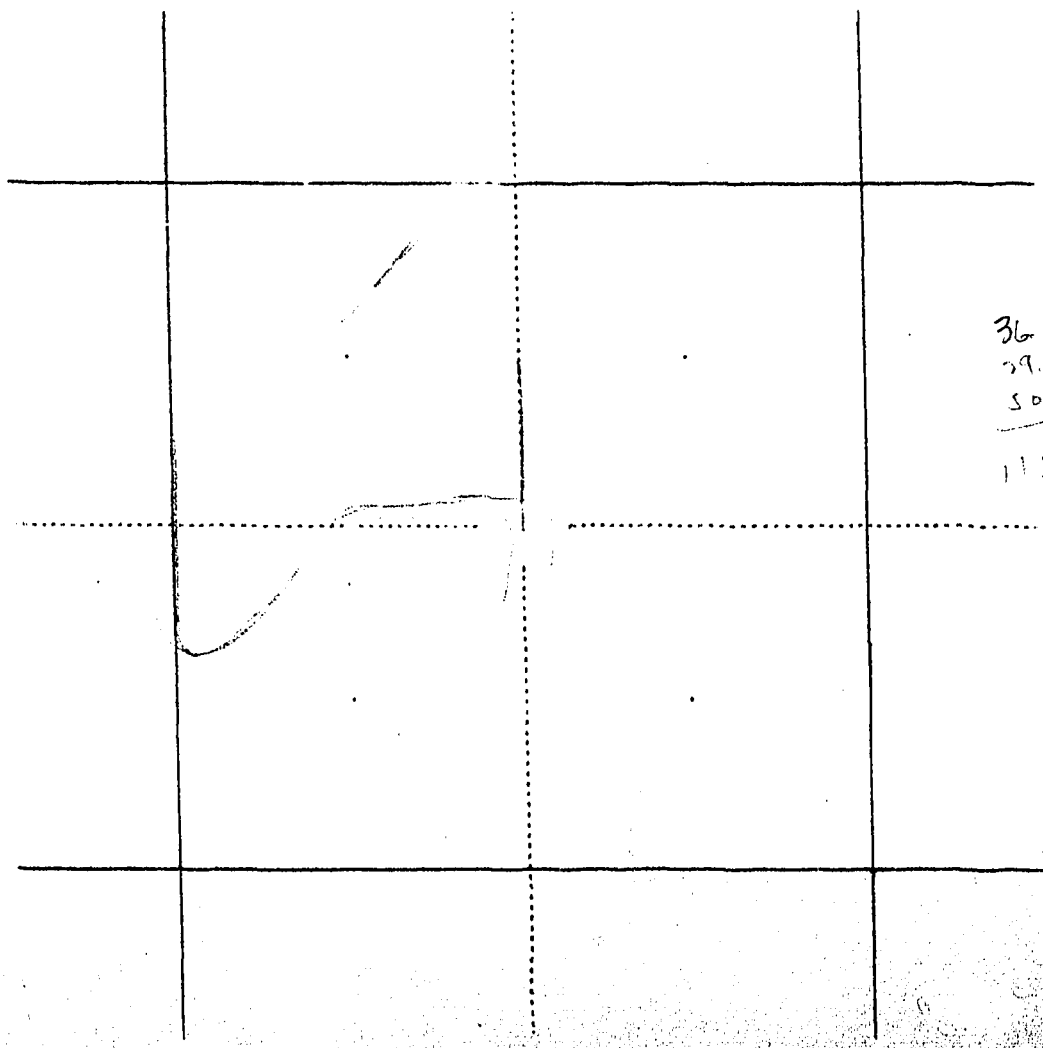

36.48
29.13
50.28
115.89

W.P. 3116 A Study of Montana's Water Resources Form WR-4

No. _____ Record of a Farm under A.A.A. Program Having Irrigated Land

A.A.A. Contract No. 1208 County Custer Twp. 7 N Rng. 47 E 19

(Name Mortgagee)

Name of Owner ~~J. E. Kelnhofer~~ Address Miles City

Name of Operator J. E. Kelnhofer Address Miles City, Mont.

Total Number of Acres in Farm 40 Number of Acres Irrigated in 1940 37

Outline on the plat below in red pencil the boundaries of the farm unit. If possible, show in blue pencil the location of the irrigated land. The section number (s) should be clearly indicated. Obtain the legal description from county ownership records and correct boundaries if necessary.

Legal Description N.½ N.E.¼ = 40

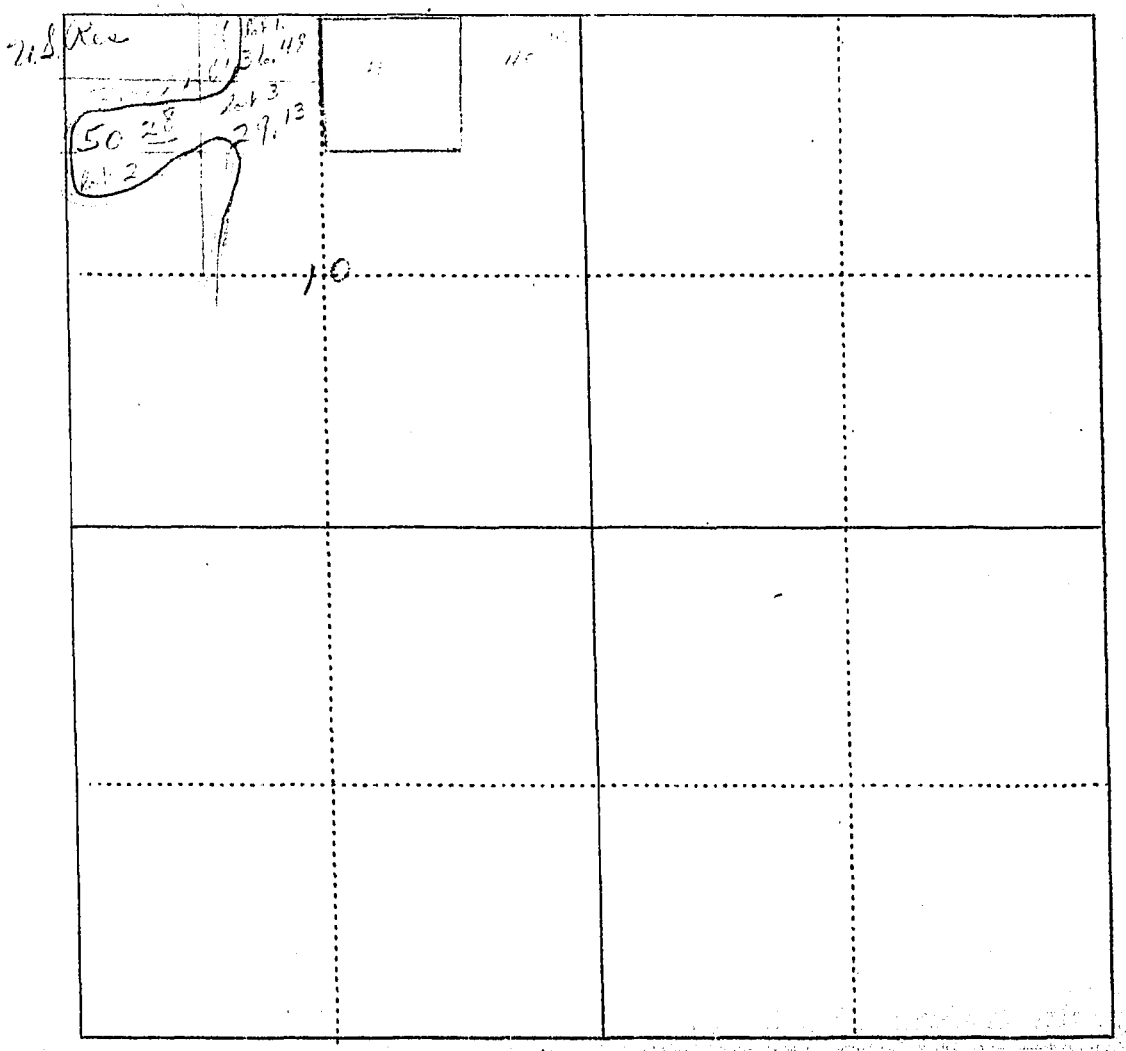

W.P. 3116 A Study of Montana's Water Resources Form WR-4

No._____ Record of a Farm under A.A.A. Program Having Irrigated Land

A.A.A. Contract No. 1164 County Custer Twp. 7 N. Rng. 47 E.
(Fort Marrison)

Name of Owner _____ Address Miles City

Name of Operator J. E. Kalischer Address " "

Total Number of Acres in Farm 115 Number of Acres Irrigated in 1940 11

Outline on the plat below in red pencil the boundaries of the farm unit. If possible, show in blue pencil the location of the irrigated land. The section number (s) should be clearly indicated. Obtain the legal description from county ownership records and correct boundaries if necessary.

Legal Description Frl S2 Sec 4 = Frl N2 Sec 4 = Frl Sec 4 Sec 4 =

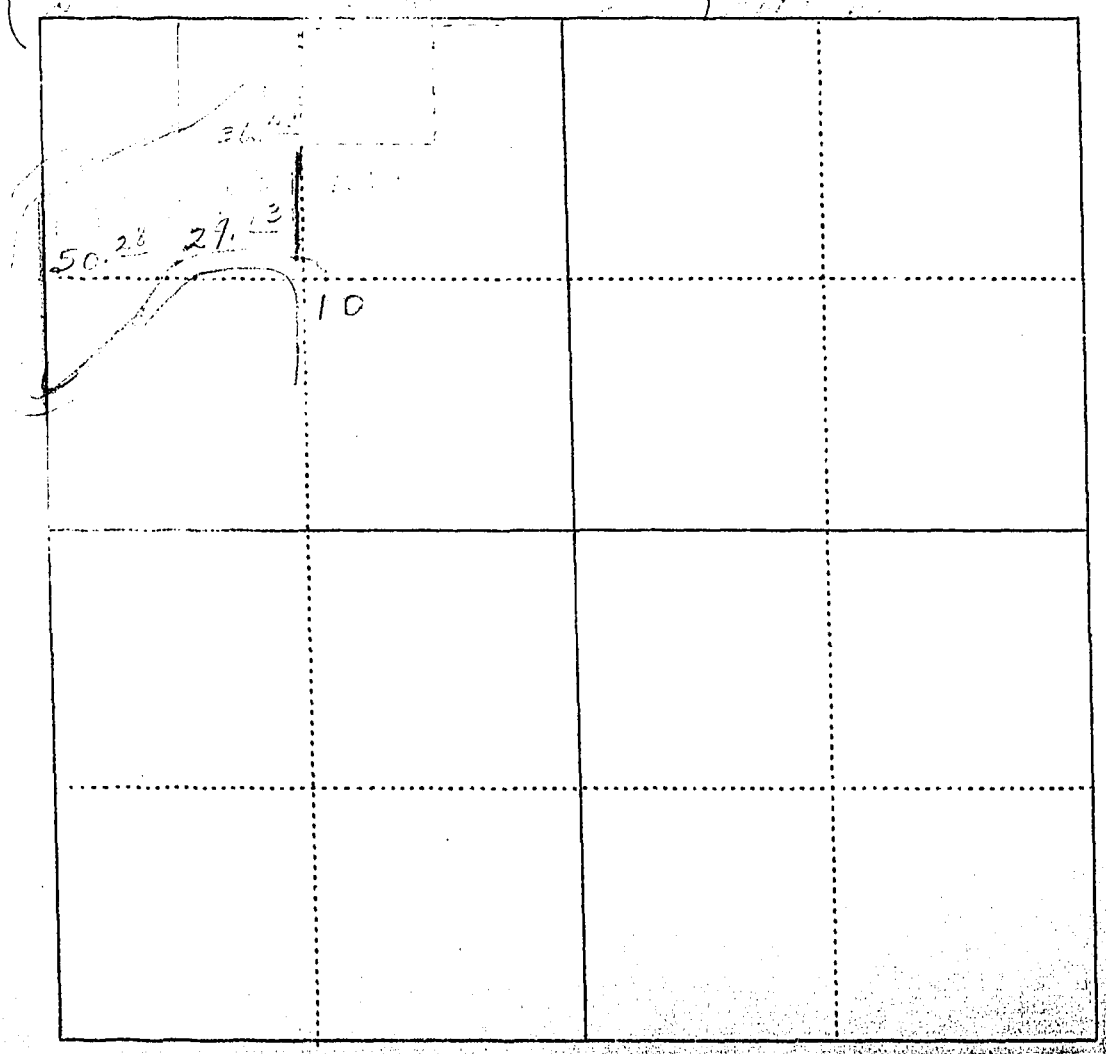

Water Resources Survey

# Notice of Appropriation

1. County Custer Book E Page 520 Record W.R.

2. Name of Appropriator J. E. Kelnhofer Address Miles City

(18)

3. Date Appropriated July 27, 1938 Date Filed Aug. 19, 1938

Amount Appropriated, Miners Inches 200 or , Cubic Feet per second 5

4. Name of Stream Tongue River Tributary Basin

5. Point of Diversion

Sec. Twp. Rge. Bank of Stream Right

6. Purpose For irrigation, watering stock and domestic purposes.

7. Description of System A pump and a ditch 24" X 60" in size, which carries and conducts said amount of water from said river and runs thence westerly through the NW¼ of said Section 10-7N-47E.

8. Land Description of Intended Place of Use

NW¼, Lots 1,2,3, Sec. 10-7N-47E, 115.80 acres, Nora A. Morrison, Miles City, Montana c/o J. E. Kelnhofer

9. Remarks (Pertaining to Use, etc.)

## Decree

10. Case No. Date Amt. Decreed: M. I. C. F. S.

11. To Whom Decreed Address

12. Name of Ditch Maximum Capacity (C. F. S.)

13. Date of Priority Purpose

14. Land Description of Place of Use as Decreed

15. Remarks (Present Use Status, etc.)

FORM WR-1—2M 12-47

Note: These forms are the property of the State of Montana and must be returned.

# STATE OF MONTANA
## STATE ENGINEERS OFFICE
### Water Resources Survey

Code No. 10F

County Custer

T. 7N R. 47E

Name of Land Owner T. Y. Irr. dist Address Miles City, Mont

Name of Operator ..... Address .....

## Part A

**TO BE FILED BY THOSE OBTAINING IRRIGATION WATER FROM A DITCH COMPANY OR IRRIGATION DISTRICT**

1. Water is delivered by: Tongue Yel. Irr. dist
   Name of Ditch, Ditch Company or District Supplying Water
2. State the number of acres you irrigate under this system 0 Shares you hold .....
3. If you obtain water from more than one Company, give the number of shares, acres irrigated and the name of the Company under **"Remarks."** If you obtain water from a Ditch Company and also have a private system fill in both Part A and Part B.

## Part B

**TO BE FILED BY THOSE WHO HAVE A PRIVATE DITCH, PUMP OR IRRIGATION SYSTEM**
or those who have a private water right under a Ditch Company

4. In what year was this land first irrigated? Date [illegible]
5. Give the name of the original appropriator (first user): [illegible] 31
6. Give the date appropriated ..... Amount filed on: Miners Inches ..... C. F. S. .....
7. State the total number of acres irrigated under this system: .....
8. Give the point of diversion: ..... ¼ ..... ¼ Section ..... Township ..... Range .....

## Part C

**TO BE FILED BY ALL WATER USERS IN ADDITION TO PART A OR PART B**

9. Source of Water: Tongue River
   Name of stream or lake from which water is originally diverted
10. Water is obtained by: (Check one) Gravity ✓ Pumping ..... Other .....
11. What is the greatest number of acres you have irrigated? — Date .....
12. How many acres did you irrigate in 19 47? (Crop and pasture) 0
13. State the total number of additional acres that could be irrigated by increasing the water supply, land leveling, etc. 850 This land is under what ditch? Waste Tongue Y. Irr dist
14. How many acres of seeped land do you have which could be drained and put into production? 0
15. What is the condition of your irrigation system? Not in use
16. Is your water supply adequate? Yes ✓ No ✓ Explain Waste Water
17. REMARKS:

Land is washing badly from Spillway dangerous for cattle! possibly will never be irrig attd again

Over

NOTE: The foregoing questions apply only to irrigated land shown on this plat.

## DESCRIPTION AND MAP OF FARM

18. Legal Description of this Farm See WR-2

[ ] None at Present IRRIGATED LAND [ ] NON-IRRIGATED LAND

North

West East

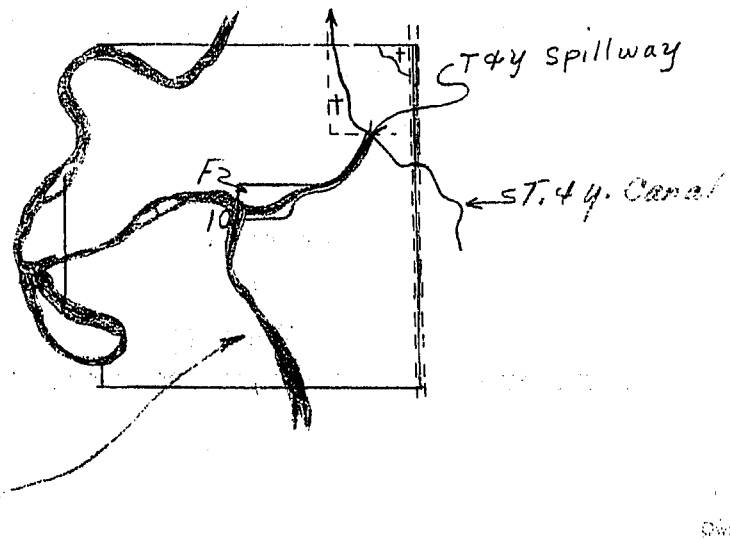


Ownership covers any irrigated land. All ownership for dry land not shown.

South

19. If the above land is irrigated from more than one ditch please give the acreage under each ditch in 19A and indicate the location of the land irrigated from each on the above map.

19A. Ditch: Tongue Gill In Dirt Waste Acres: 0

Ditch: Acres:

Information supplied by:

Name Oral & D. Paulint Address Date 5/20/47

REMARKS: Field Survey
See WR-2

**If you cannot answer all of the questions on this form answer as many as you can and return the form to us as soon as possible.**

STATE ENGINEER'S OFFICE
WATER RESOURCES SURVEY

COUNTY Custer

FILE NO. 26-T.7N-R.47E

Owner Tongue & Yellowstone R. Irr. District (T. & Y. Canal) Address Rte 1-Box 164, Miles City

AAA Owner ..... Address .....

Operator No operator Address " "

New Owner ..... Address .....

New Operator ..... Address .....

Assessment Record yes - T. & Y. Canal

Assessed Acreage Sec 10 - 8.52 Ac

Legal Description of This Farm E½ SW¼ NE¼ (Part), SE¼ NE¼ (part), Sec 10; T.7N-R.47E

Total Acres in Farm ✓

Code Number 10F

Photo No. Ma 13-184

AAA Contract No. .....

AAA Total Cropland Acreage .....

App. No. 2119-2120

Decree No. .....

Land is located in

Twp. 7N Rge. 47E Twp. 8N Rge. 47E

Twp. ..... Rge. ..... Twp. ..... Rge. .....

Filed in Twp. 7N Rge. 47E

Remarks .....

This land is a Spillway for the T. & Y Irrigation Dist. Canal and is Not Farmed by Howard Hicks or Anyone else - (Potential Land)

(Land washing Away from Spillway)

Ownership covers only Irrigated land. All ownership for dry land not shown.

Tongue River Basin

FORM SM-1

# A STUDY OF MONTANA'S WATER RESOURCES

County Custer Source of Information

1. Water User J & Y Co Address

2. Stream Tributary to Basin

3. Point of Diversion ¼ ¼ Section Township Range

4. Description of System J & Y

5. Type of Irrigation

6. Original Appropriator Address

7. First Use: Year Acres Irrigated

8. Maximum Use: Year Acres Irrigated

9. Present Use: Year Acres Irrigated

10. Last Use: Year Why Abandoned

11. Condition of System

12. Land Description Possible Possible Sec 10, T 7N, R 17

Remarks:

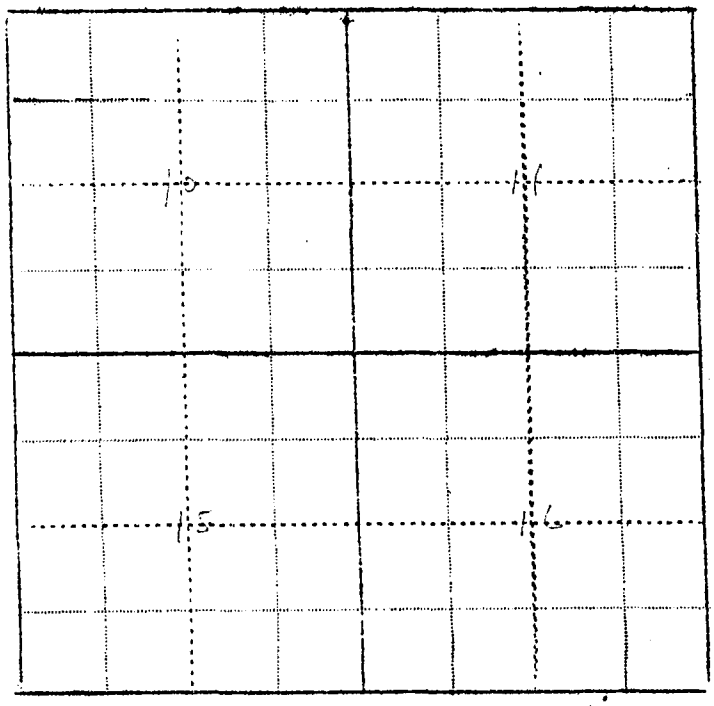


WITNESS: Information by

Place

FORM WR-1—4M 12-47

NOTICE
These forms are the property of the State of Montana and must be returned.

# STATE OF MONTANA
## STATE ENGINEERS OFFICE
### Water Resources Survey

Code No. 2 I

County Custer

T. 7N R. 47E

Name of Land Owner P. N. Wellman Address Rte 1, Miles City

Name of Operator ..... Address .....

## Part A

**TO BE FILED BY THOSE OBTAINING IRRIGATION WATER FROM A DITCH COMPANY OR IRRIGATION DISTRICT**

1. Water is delivered by: Tongue Yellowstone Irr dist
   Name of Ditch, Ditch Company or District Supplying Water
2. State the number of acres you irrigate under this system 4.60 Shares you hold .....
3. If you obtain water from more than one Company, give the number of shares, acres irrigated and the name of the Company under **"Remarks."** If you obtain water from a Ditch Company and also have a private system fill in both Part A and Part B.

## Part B

**TO BE FILED BY THOSE WHO HAVE A PRIVATE DITCH, PUMP OR IRRIGATION SYSTEM**
or those who have a private water right under a Ditch Company

4. In what year was this land first irrigated? Date [illegible]
5. Give the name of the original appropriator (first user): [illegible]
6. Give the date appropriated ..... Amount filed on: Miners Inches ..... C. F. S. .....
7. State the total number of acres irrigated under this system: .....
8. Give the point of diversion: ..... ¼ ..... ¼ Section ..... Township ..... Range .....

## Part C

**TO BE FILED BY ALL WATER USERS IN ADDITION TO PART A OR PART B**

9. Source of Water: Tongue River
   Name of stream or lake from which water is originally diverted
10. Water is obtained by: (Check one) Gravity ✓ Pumping ..... Other .....
11. What is the greatest number of acres you have irrigated? ✓ Date .....
12. How many acres did you irrigate in 19 47 (Crop and pasture) 4.60
13. State the total number of additional acres that could be irrigated by increasing the water supply, land leveling, etc. ✓ This land is under what ditch? ✓
14. How many acres of seeped land do you have which could be drained and put into production? —
15. What is the condition of your irrigation system? Good
16. Is your water supply adequate? Yes ✓ No ..... Explain .....
17. REMARKS: .....

Over

**NOTE: The foregoing questions apply only to irrigated land shown on this plat.**

## DESCRIPTION AND MAP OF FARM

18. Legal Description of this Farm Part of Lot 4, Sec 2

IRRIGATED LAND  NON-IRRIGATED LAND

North

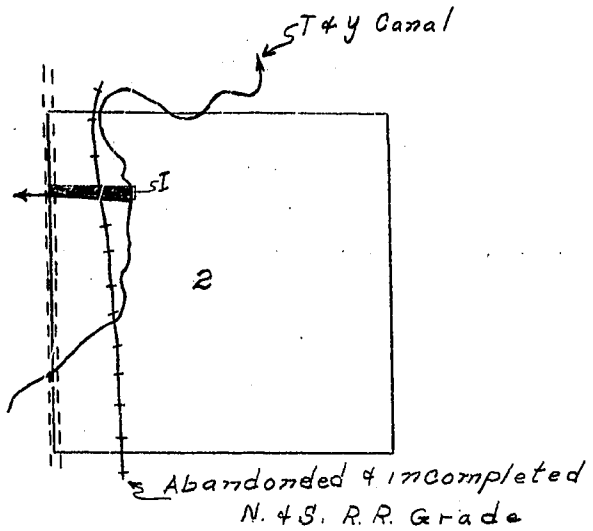


West  East

Ownership covers only irrigated land. All ownership for any land shown.

South

19. If the above land is irrigated from more than one ditch please give the acreage under each ditch in 19A and indicate the location of the land irrigated from each on the above map.

19A. Ditch: Tongue Yellowstone Irr Dist Acres: 4.60

Ditch: Acres:

Information supplied by:

Name Rene Pouliot Address Date 5/6/47

REMARKS: Field Survey

**If you cannot answer all of the questions on this form answer as many as you can and return the form to us as soon as possible.**

Form WR 2—2M—1-49

STATE ENGINEER'S OFFICE
WATER RESOURCES SURVEY

COUNTY Custer

FILE NO. 26-T. 7N-R. 47E

Owner Wellems, P. N. (T. + G. Canal) Address Route 1 - Miles City

AAA Owner Address

Operator " " Address " " "

New Owner Address

New Operator Address

Assessment Record yes - T. + G. Canal

Assessed Acreage Sec. 2 - 4.60 Ac

Legal Description of This Farm NW¼ NW¼ (Part of Lot 4), Sec 2; T. 7N - R. 47E

Total Acres in Farm ✓

Code Number 2I

Photo No. Ma 13-185

AAA Contract No.

AAA Total Cropland Acreage

App. No. 2119 - 2120

Decree No.

Land is located in

Twp. 7N Rge. 47E Twp. Rge.

Twp. Rge. Twp. Rge.

Filed in Twp. 7N Rge. 47E

Remarks

Ownership covers only irrigated land. All ownership for dry land not shown.

Tongue River Basin

2-A

W.P. 3116
No. _____

A Study of Montana's Water Resources

Form WR-4

Record of a Farm under A.A.A. Program Having Irrigated Land

A.A.A. Contract No. 1075 County Custer Sec. 2 Twp. 7-N Rng. 47E

Name of Owner P. N. Hellems Address Miles City

Name of Operator ✓ Address ✓

Total Number of Acres in Farm 5 Number of Acres Irrigated in 1940 ✓?

Outline on the plat below in red pencil the boundaries of the farm unit. If possible, show in blue pencil the location of the irrigated land. The section number (s) should be clearly indicated. Obtain the legal description from county ownership records and correct boundaries if necessary.

Legal Description A.A.A. Cert of Ch. H. = 5

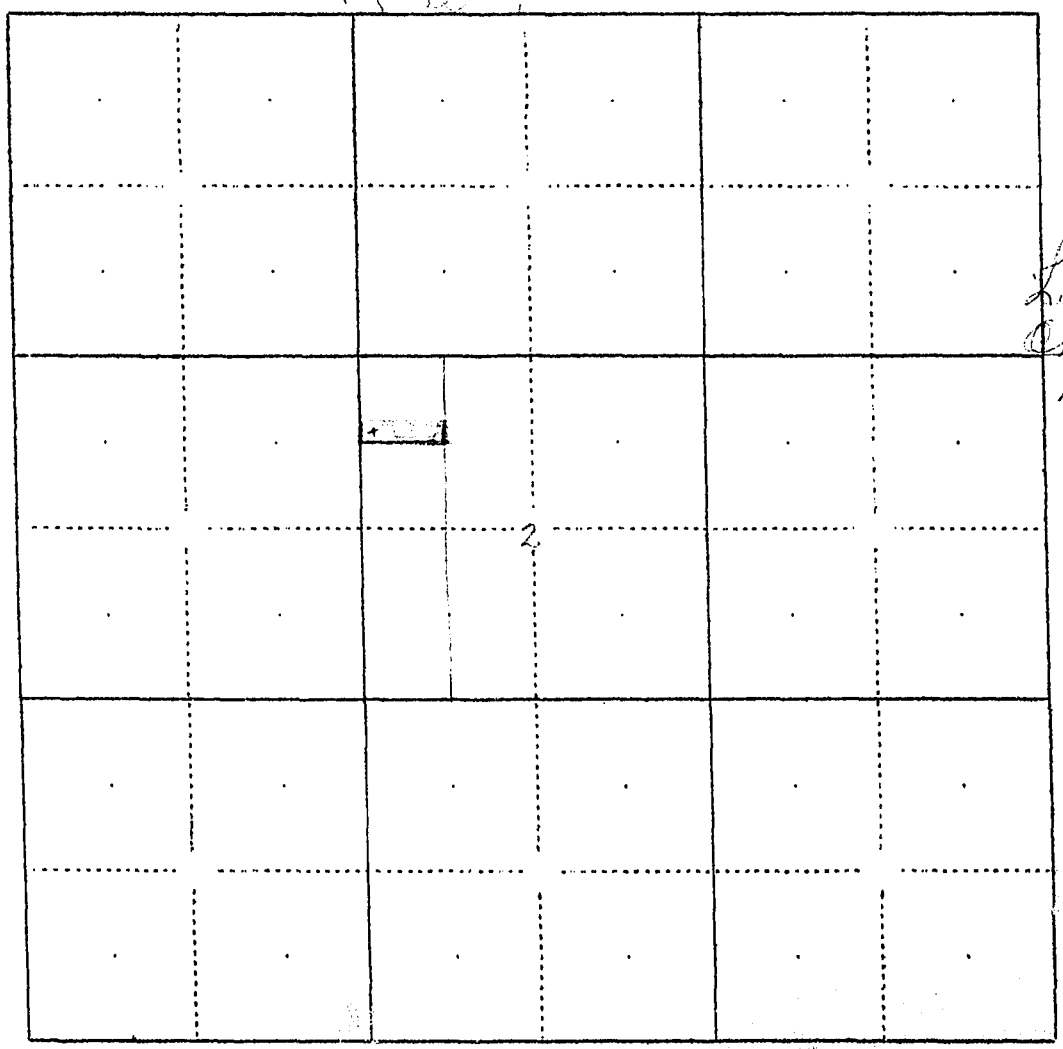


L.C. = 5
C.B. = 5 ✓
30 x 40

W.P. 3116 A Study of Montana's Water Resources Form WR-4

No. _____ Record of a Farm under A.A.A. Program Having Irrigated Land

A.A.A. Contract No. 9075 County Custer Twp. 7 N Rng. 47 E.

Name of Owner P. N. Nelleman Address Miles City, Mont

Name of Operator " " Address " " " "

Total Number of Acres in Farm 5. Number of Acres Irrigated in 1940 _____

Outline on the plat below in red pencil the boundaries of the farm unit. If possible, show in blue pencil the location of the irrigated land. The section number (s) should be clearly indicated. Obtain the legal description from county ownership records and correct boundaries if necessary.

Legal Description [illegible] = 5

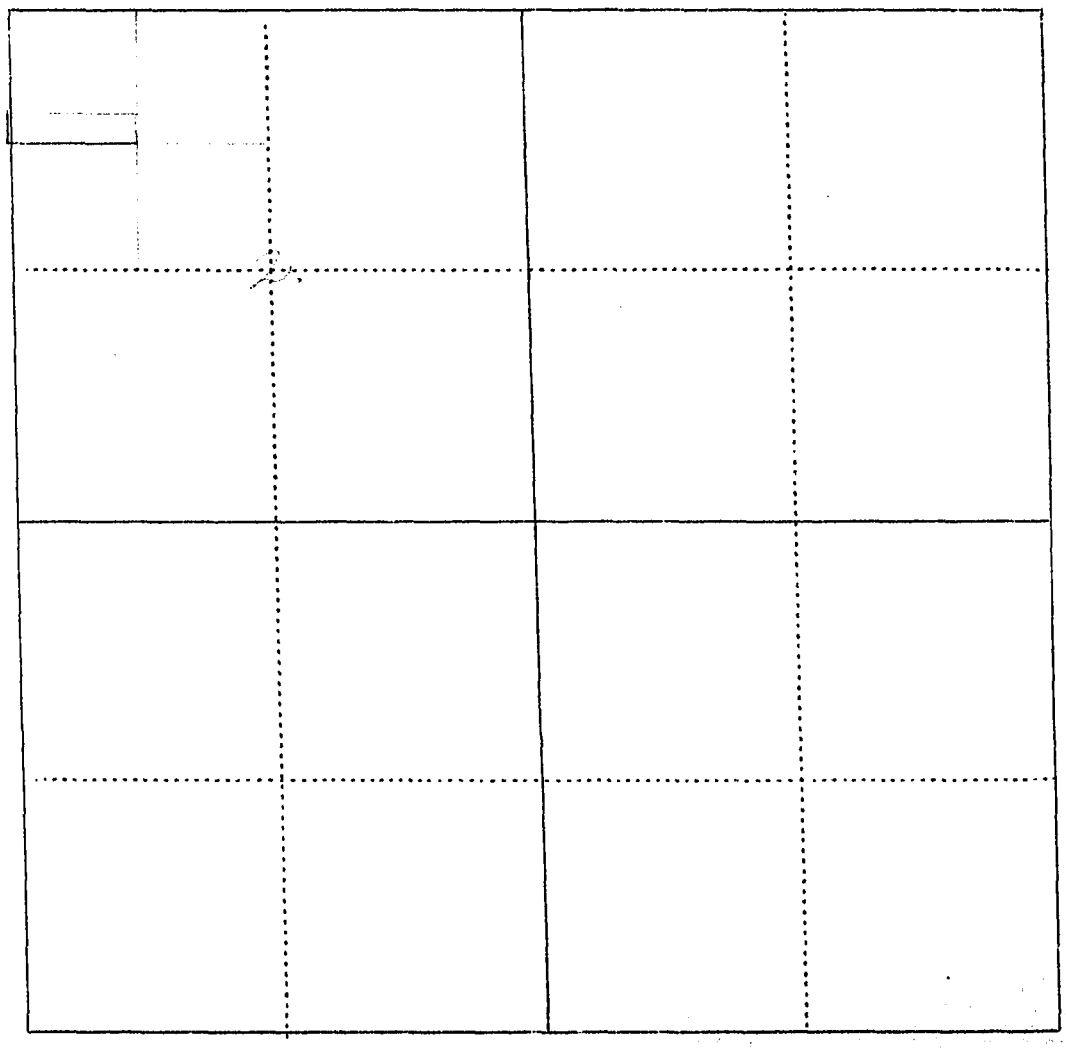

W.P. 3116
No. _____

A Study of Montana's Water Resources

Form WR-4b

Record of a Farm under A.A.A. Program Having Irrigated Land

A.A.A. Contract No. 9075 County Custer Twp. 7-N Rng. 47E

Name of Owner P. H. Nettleman Address Miles City

Name of Operator " " Address " " "

Total Number of Acres in Farm 5 Number of Acres Irrigated in 1940 ✓

Outline on the plat below in red pencil the boundaries of the farm unit. If possible, show in blue pencil the location of the irrigated land. The section number should be clearly indicated. Obtain the legal description from county ownership records and correct boundaries if necessary.

Legal Description [illegible] = 5 ac

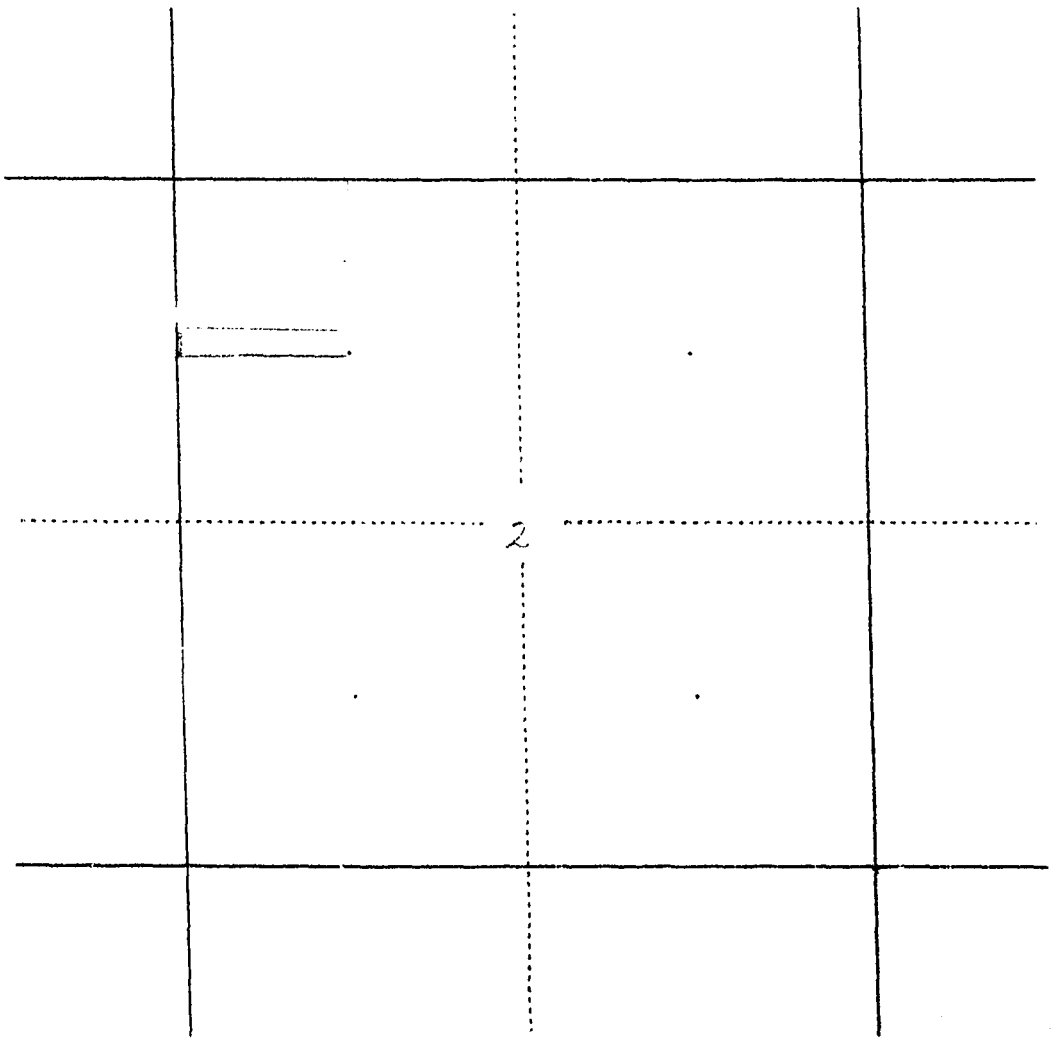

FORM WR-I—2M-12-47

NOTICE
These forms are the property of the State of Montana and must be returned.

# STATE OF MONTANA
## STATE ENGINEERS OFFICE
### Water Resources Survey

Code No. 11C-14B
County Custer
T. 7 N. R. 47

Name of Land Owner Harry Wertheimer Address Miles City, Mont

Name of Operator ..... Address .....

## Part A

**TO BE FILED BY THOSE OBTAINING IRRIGATION WATER FROM A DITCH COMPANY OR IRRIGATION DISTRICT**

1. Water is delivered by: Tongue Yellowstone Irr dist
   Name of Ditch, Ditch Company or District Supplying Water
2. State the number of acres you irrigate under this system 227.06 Shares you hold .....
3. If you obtain water from more than one Company, give the number of shares, acres irrigated and the name of the Company under **"Remarks."** If you obtain water from a Ditch Company and also have a private system fill in both Part A and Part B.

## Part B

**TO BE FILED BY THOSE WHO HAVE A PRIVATE DITCH, PUMP OR IRRIGATION SYSTEM**
or those who have a private water right under a Ditch Company

4. In what year was this land first irrigated? Date [illegible]
5. Give the name of the original appropriator (first user): [illegible]
6. Give the date appropriated ..... Amount filed on: Miners Inches ..... C. F. S. .....
7. State the total number of acres irrigated under this system: .....
8. Give the point of diversion: ..... ¼ ..... ¼ Section ..... Township ..... Range .....

## Part C

**TO BE FILED BY ALL WATER USERS IN ADDITION TO PART A OR PART B**

9. Source of Water: Tongue River
   Name of stream or lake from which water is originally diverted
10. Water is obtained by: (Check one) Gravity ✓ Pumping ..... Other .....
11. What is the greatest number of acres you have irrigated? ✓ Date .....
12. How many acres did you irrigate in 19 47? (Crop and pasture) 227.06
13. State the total number of additional acres that could be irrigated by increasing the water supply, land leveling, etc. ✓ This land is under what ditch? ✓
14. How many acres of seeped land do you have which could be drained and put into production? ✓
15. What is the condition of your irrigation system? Good
16. Is your water supply adequate? Yes ✓ No ..... Explain .....
17. REMARKS: .....

Over

**NOTE: The foregoing questions apply only to irrigated land shown on this plat.**

## DESCRIPTION AND MAP OF FARM

18. Legal Description of this Farm.... See attached WR-2

IRRIGATED LAND  NON-IRRIGATED LAND

North

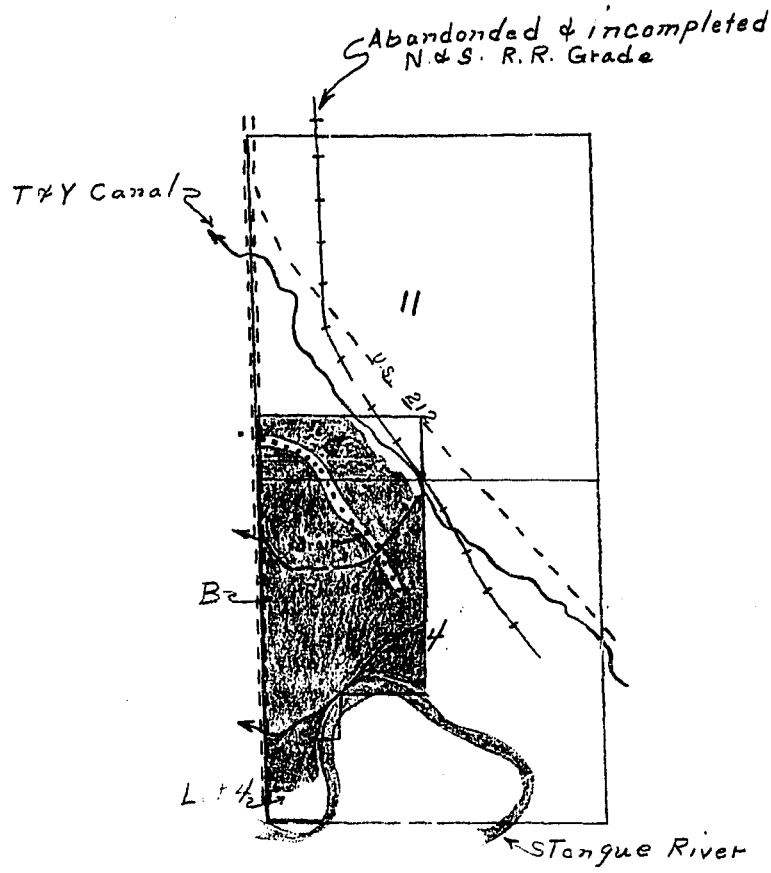


West  East

South

19. If the above land is irrigated from more than one ditch please give the acreage under each ditch in 19A and indicate the location of the land irrigated from each on the above map.

19A. Ditch: Tongue Cyl Ln dist Acres: 22.06

Ditch: Acres:

Information supplied by:

Name J. Cook & D. Paulist Address Date 5/20/47

REMARKS: Field Survey

**If you cannot answer all of the questions on this form answer as many as you can and return the form to us as soon as possible.**

Form WR 2—2M—1

STATE ENGINEER'S OFFICE
WATER RESOURCES SURVEY

COUNTY Custer

FILE NO. 26 - T. 7N - R. 47E

Owner Wertheimer, Harry Address Miles City

AAA Owner c/o U.S.B.R. Miles City Address

(T. & Y. Canal)

Operator " " Address " "

New Owner Address

New Operator Address

Assessment Record yes - T. & Y. Canal

Note: Also owns (Lot 4 - Sec. 14) but No Assessment Record. This land is irrigated.

Assessed Acreage Sec. 11 - 43.70 Ac Sec. 14 - 183.36 Ac.

Legal Description of This Farm S½N½SE¼SW¼, S½N½SW¼SW¼, S½SW¼SW¼, S½SE¼SW¼ Sec. 11; N½NE¼SW¼, NW¼SW¼, SE¼NW¼, W½NW¼, NE¼NW¼ Sec. 14; T. 7N - R. 47E

Total Acres in Farm ✓

Code Number 11C - 14B

Photo No. Ma 13 - 184

AAA Contract No.

AAA Total Cropland Acreage

App. No. 2119 - 2120

Decree No.

Land is located in

Twp. 7N Rge. 47E Twp. Rge.

Twp. Rge. Twp. Rge.

Filed in Twp. 7N Rge. 47E

Remarks

Ownership covers only irrigated land. All ownership for dry land not shown.

Tongue River Basin

W.P. 3116
No. _____

A Study of Montana's Water Resources

Form WR-4

Record of a Farm under A.A.A. Program Having Irrigated Land

A.A.A. Contract No. 361 B County Custer Twp. 7 N Rng. 47

Name of Owner A. Wertheimer Address Sioux City, Ia

Name of Operator Pete Todoroff Address Miles City Mont

Total Number of Acres in Farm 521 Number of Acres Irrigated in 1940 174

Outline on the plat below in red pencil the boundaries of the farm unit. If possible, show in blue pencil the location of the irrigated land. The section number (s) should be clearly indicated. Obtain the legal description from county ownership records and correct boundaries if necessary.

Legal Description (N1/2 Sec 4 - N1/2 N1/2 S1/2 Sec 4 -) S1/2 N1/2 S1/2 Sec 4 - S1/2 S1/2 Sec 4 + Portions of NW 4 lying S of Co Road

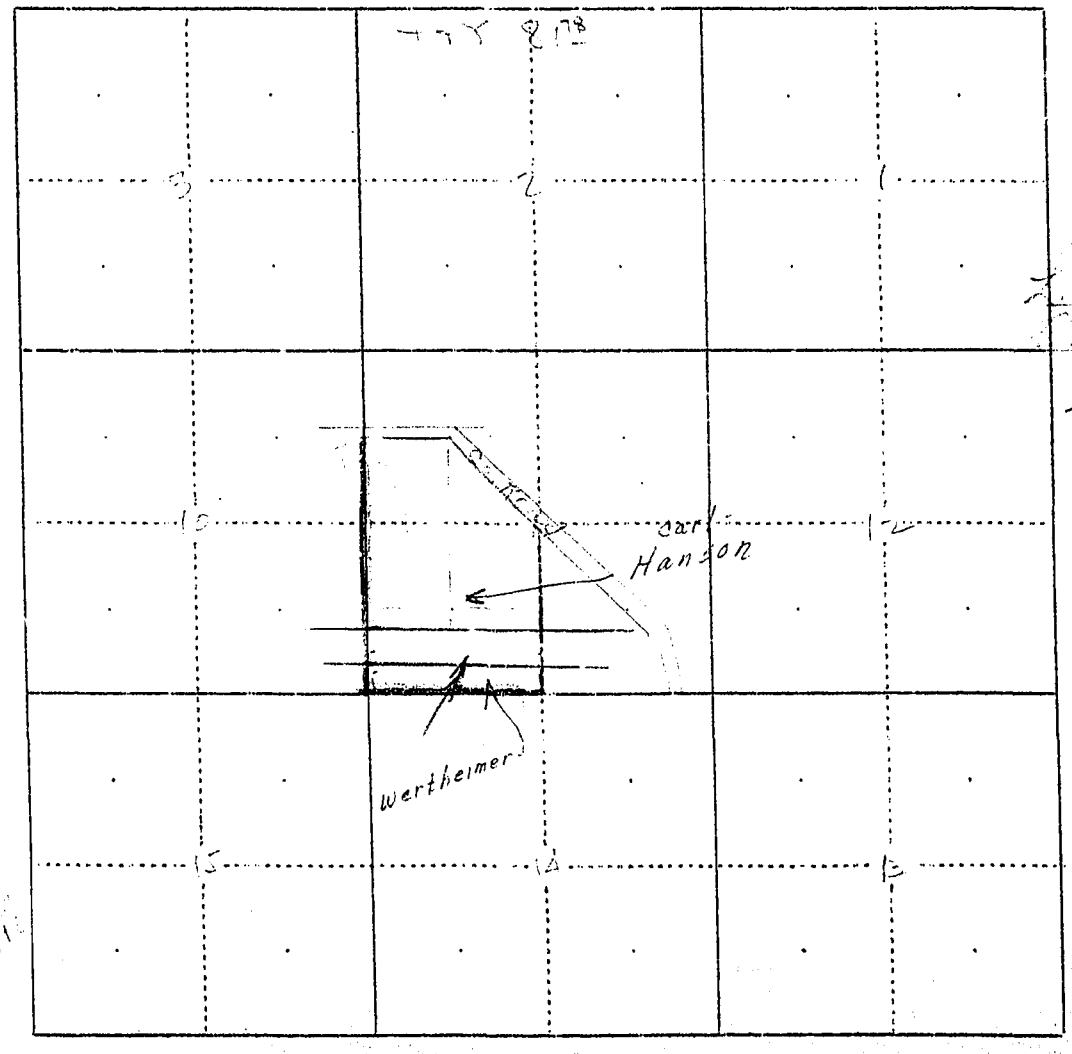

W.P. 3116
No. _____

A Study of Montana's Water Resources

Form WR-4

Record of a Farm under A.A.A. Program Having Irrigated Land

A.A.A. Contract No. 361a County Custer Twp. 7 N Rng. 47 E

Name of Owner A. Montheimer Address Miles City, Mt.

Name of Operator Jim Allison Address Miles City

Total Number of Acres in Farm 250.25 Number of Acres Irrigated in 1940 24

Outline on the plat below in red pencil the boundaries of the farm unit. If possible, show in blue pencil the location of the irrigated land. The section number (s) should be clearly indicated. Obtain the legal description from county ownership records and correct boundaries if necessary.

Legal Description Nos 4 - N½ S½ 4 - Lots 3-4 = 250.26



L.C. 211.

O.R. 215

W.P. 3116 A Study of Montana's Water Resources Form WR-4

No._____ Record of a Farm under A.A.A. Program Having Irrigated Land

A.A.A. Contract No. 141-a County Custer Twp. 7 N Rng. 47 E

Name of Owner W. Northeimer Address Sioux City, Ia

Name of Operator Jim Allison Address Miles City, Mont

Total Number of Acres in Farm 250 Number of Acres Irrigated in 1940 24-

Outline on the plat below in red pencil the boundaries of the farm unit. If possible, show in blue pencil the location of the irrigated land. The section number (s) should be clearly indicated. Obtain the legal description from county ownership records and correct boundaries if necessary.

Legal Description N½ E½ - Frl W½ Sec 4 - N½ Sec 5 - Frl Sec 8 Sec 4 - + S½ 4, 250 ac + N½ 21, 4 - N½ Sec 4 Lots 3, 4

W.P. 3116
No.

A Study of Montana's Water Resources

Form WR-4b

Record of a Farm under A.A.A. Program Having Irrigated Land

A.A.A. Contract No. 261-A County Custer 14 Twp. 7 N Rng. 47 E

Name of Owner A. Northeimer Address

Name of Operator Jim Allison Address Miles City

Total Number of Acres in Farm 250.06 Number of Acres Irrigated in 1940 24

Outline on the plat below in red pencil the boundaries of the farm unit. If possible, show in blue pencil the location of the irrigated land. The section number should be clearly indicated. Obtain the legal description from county ownership records and correct boundaries if necessary.

Legal Description Nw¼-Nw¼ Sw¼-Lots 3-4 = 250.06 ac

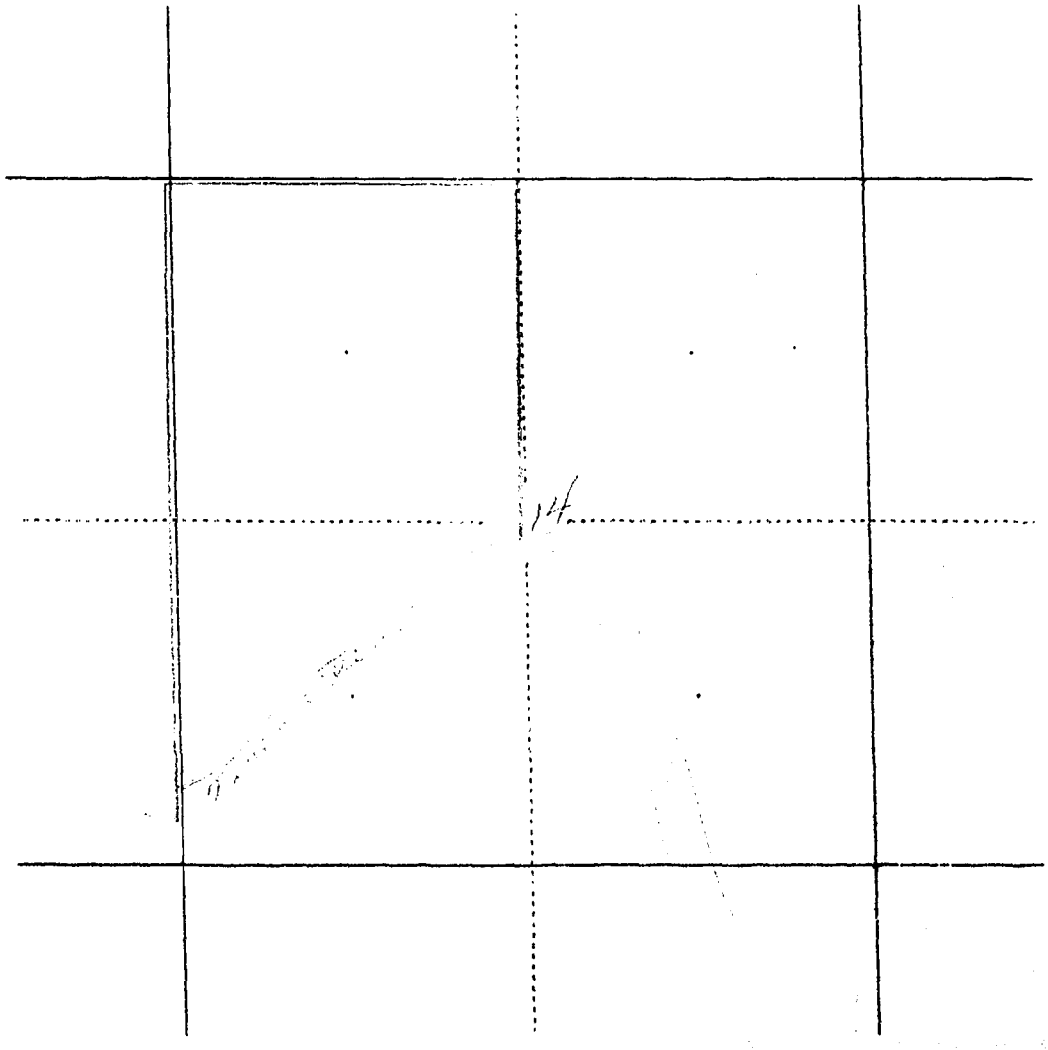

FORM WR-1—2M-12-47

NOTICE
These forms are the property of the State of Montana and must be returned.

# STATE OF MONTANA
## STATE ENGINEERS OFFICE
### Water Resources Survey

Code No. 3 G
County Custer
T. 7 N R. 47 E

Name of Land Owner Bertie J. Westerin Address 415 So Custer
Name of Operator ..... Address Miles City Mont

## Part A

**TO BE FILED BY THOSE OBTAINING IRRIGATION WATER FROM A DITCH COMPANY OR IRRIGATION DISTRICT**

1. Water is delivered by: Tongue Yellowstone Irr dist
   Name of Ditch, Ditch Company or District Supplying Water
2. State the number of acres you irrigate under this system 640 Shares you hold .....
3. If you obtain water from more than one Company, give the number of shares, acres irrigated and the name of the Company under **"Remarks."** If you obtain water from a Ditch Company and also have a private system fill in both Part A and Part B.

## Part B

**TO BE FILED BY THOSE WHO HAVE A PRIVATE DITCH, PUMP OR IRRIGATION SYSTEM**
or those who have a private water right under a Ditch Company

4. In what year was this land first irrigated? Date .....
5. Give the name of the original appropriator (first user): .....
6. Give the date appropriated ..... Amount filed on: Miners Inches ..... C. F. S. .....
7. State the total number of acres irrigated under this system: .....
8. Give the point of diversion: ..... ¼ ..... ¼ Section ..... Township ..... Range .....

## Part C

**TO BE FILED BY ALL WATER USERS IN ADDITION TO PART A OR PART B**

9. Source of Water: Tongue River
   Name of stream or lake from which water is originally diverted
10. Water is obtained by: (Check one) Gravity ✓ Pumping ..... Other .....
11. What is the greatest number of acres you have irrigated? ✓ Date .....
12. How many acres did you irrigate in 1947 (Crop and pasture) 640
13. State the total number of additional acres that could be irrigated by increasing the water supply, land leveling, etc. 1055 This land is under what ditch? Same
14. How many acres of seeped land do you have which could be drained and put into production? ✓
15. What is the condition of your irrigation system? Good
16. Is your water supply adequate? Yes ✓ No ..... Explain .....
17. REMARKS: .....

Over

**NOTE: The foregoing questions apply only to irrigated land shown on this plat.**

## DESCRIPTION AND MAP OF FARM

18. Legal Description of this Farm Part of the W2 of the E2, Sec 3

IRRIGATED LAND

NON-IRRIGATED LAND

Potential Land

North

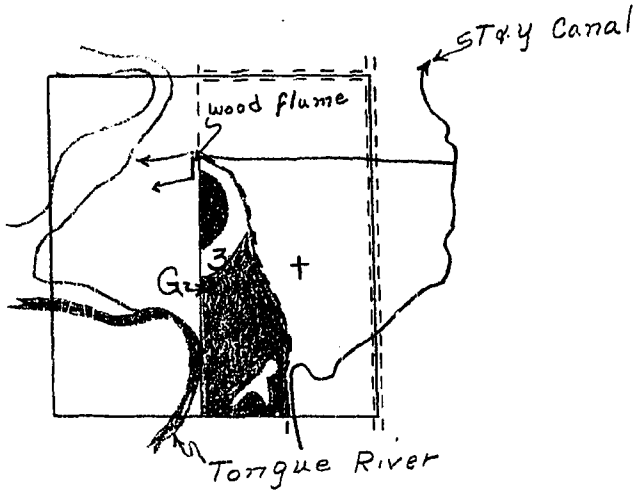


West

East

South

19. If the above land is irrigated from more than one ditch please give the acreage under each ditch in 19A and indicate the location of the land irrigated from each on the above map.

19A. Ditch: Tongue Yellowstone Irr dist Acres: 641.0

Ditch: Acres:

Information supplied by:

Name Dave Paulsit Address Date 5/6/47

REMARKS: Field Survey

Ditch Co Records + Court House records

Eng H & J Bills

**If you cannot answer all of the questions on this form answer as many as you can and return the form to us as soon as possible.**

Form WR 2—2M—1

# STATE ENGINEER'S OFFICE
## WATER RESOURCES SURVEY

COUNTY Custer

FILE NO. 26-T.7N-R.47E

Owner Western, Gertie J (T.+y. Canal) Address 415 So. Custer, Miles City

AAA Owner Address

Operator " " Address " " "

New Owner Address

New Operator Address

Assessment Record Yes - T.+y. Canal

Assessed Acreage Sec. 3 - 74.55 Ac

Legal Description of This Farm SW¼SE¼, NW¼SE¼, W½SW¼NE¼, Sec. 3; T 7N-R 47E

Total Acres in Farm 1

Code Number 3G

Photo No. Ma 13-185

AAA Contract No.

AAA Total Cropland Acreage

App. No. 1945-2117-2120

Decree No.

Land is located in

Twp. 7N Rge. 47E Twp. Rge.

Twp. Rge. Twp. Rge.

Filed in Twp. 7N Rge. 47E

Remarks

Ownership covers only irrigated land. All ownership for dry land not shown.

Tongue River Basin

3-D

W.P. 3116 No. _____

A Study of Montana's Water Resources

Form WR-4

Record of a Farm under A.A.A. Program Having Irrigated Land

A.A.A. Contract No. 1231 County Custer sec 3 Twp. 7 N Rng. 47 E

Name of Owner [illegible] Address Miles City

Name of Operator [illegible] Address " "

Total Number of Acres in Farm 92.11 Number of Acres Irrigated in 1940 64

Outline on the plat below in red pencil the boundaries of the farm unit. If possible, show in blue pencil the location of the irrigated land. The section number (s) should be clearly indicated. Obtain the legal description from county ownership records and correct boundaries if necessary.

Legal Description [illegible]

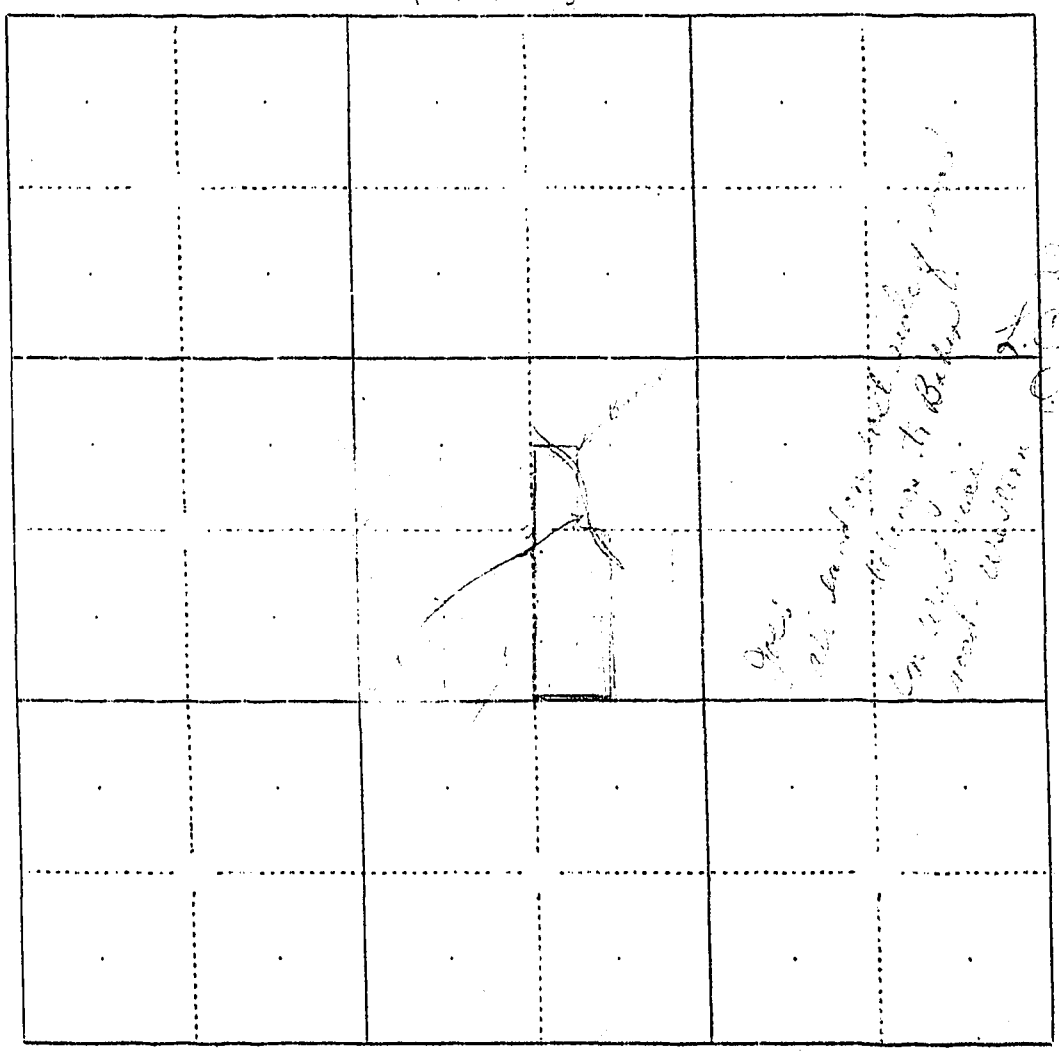

W.P. 3116
No. _____

A Study of Montana's Water Resources

Form WR-4b

Record of a Farm under A.A.A. Program Having Irrigated Land

A.A.A. Contract No. 1231-C County Custer Twp. 3/7 N Rng. 47 E

Name of Owner Gertie Masterson Address Miles City

Name of Operator Cassie Hashinuki Address " "

Total Number of Acres in Farm 92 Number of Acres Irrigated in 1940 64

Outline on the plat below in red pencil the boundaries of the farm unit. If possible, show in blue pencil the location of the irrigated land. The section number should be clearly indicated. Obtain the legal description from county ownership records and correct boundaries if necessary.

Legal Description [illegible]

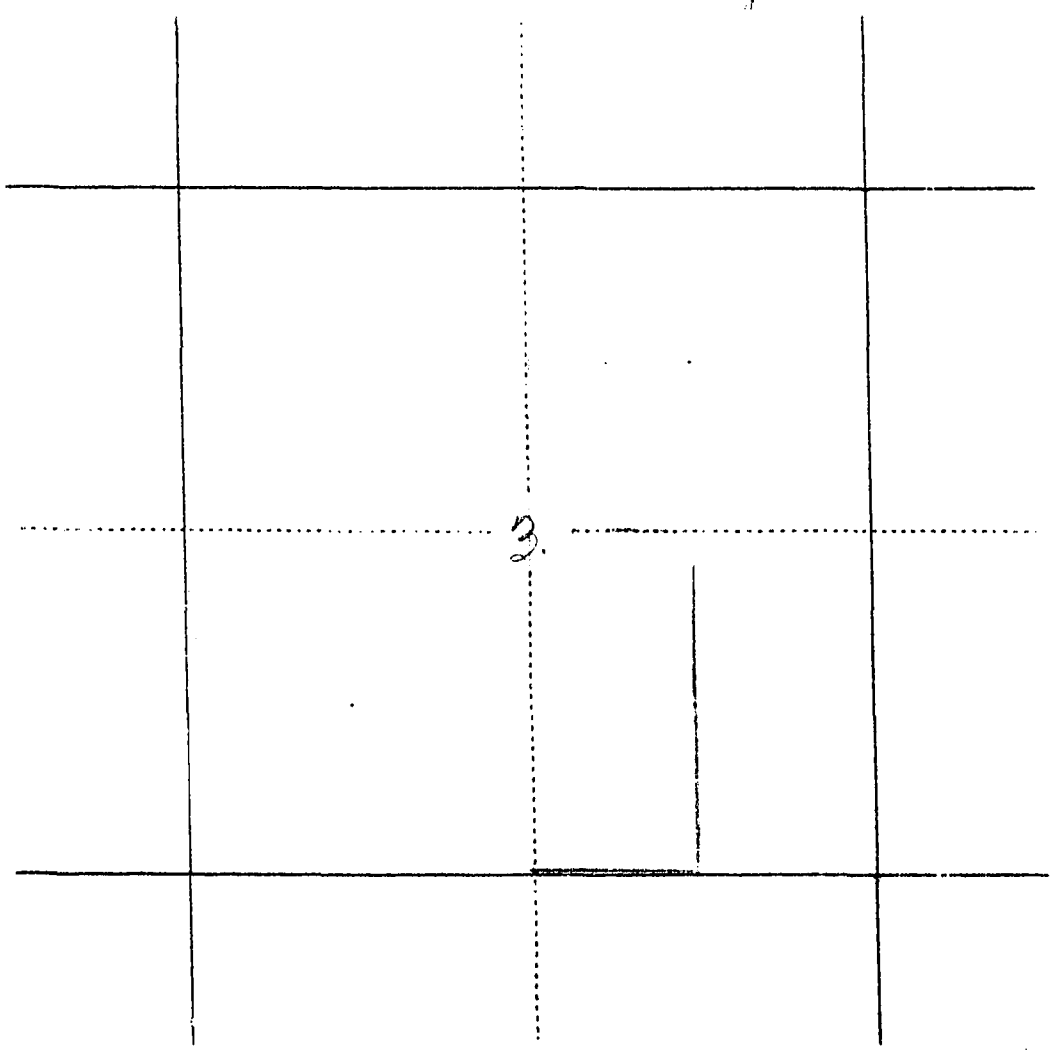

W.P. 3116 A Study of Montana's Water Resources Form WR-4

No._____ Record of a Farm under A.A.A. Program Having Irrigated Land

A.A.A. Contract No. 1231-C County Custer Twp. 7 N Rng. 47 E.

Name of Owner Gertie Newton Address Miles City

Name of Operator Davis Hashinski Address

Total Number of Acres in Farm 92 Number of Acres Irrigated in 1940 64

Outline on the plat below in red pencil the boundaries of the farm unit. If possible, show in blue pencil the location of the irrigated land. The section number (s) should be clearly indicated. Obtain the legal description from county ownership records and correct boundaries if necessary.

Legal Description [illegible]

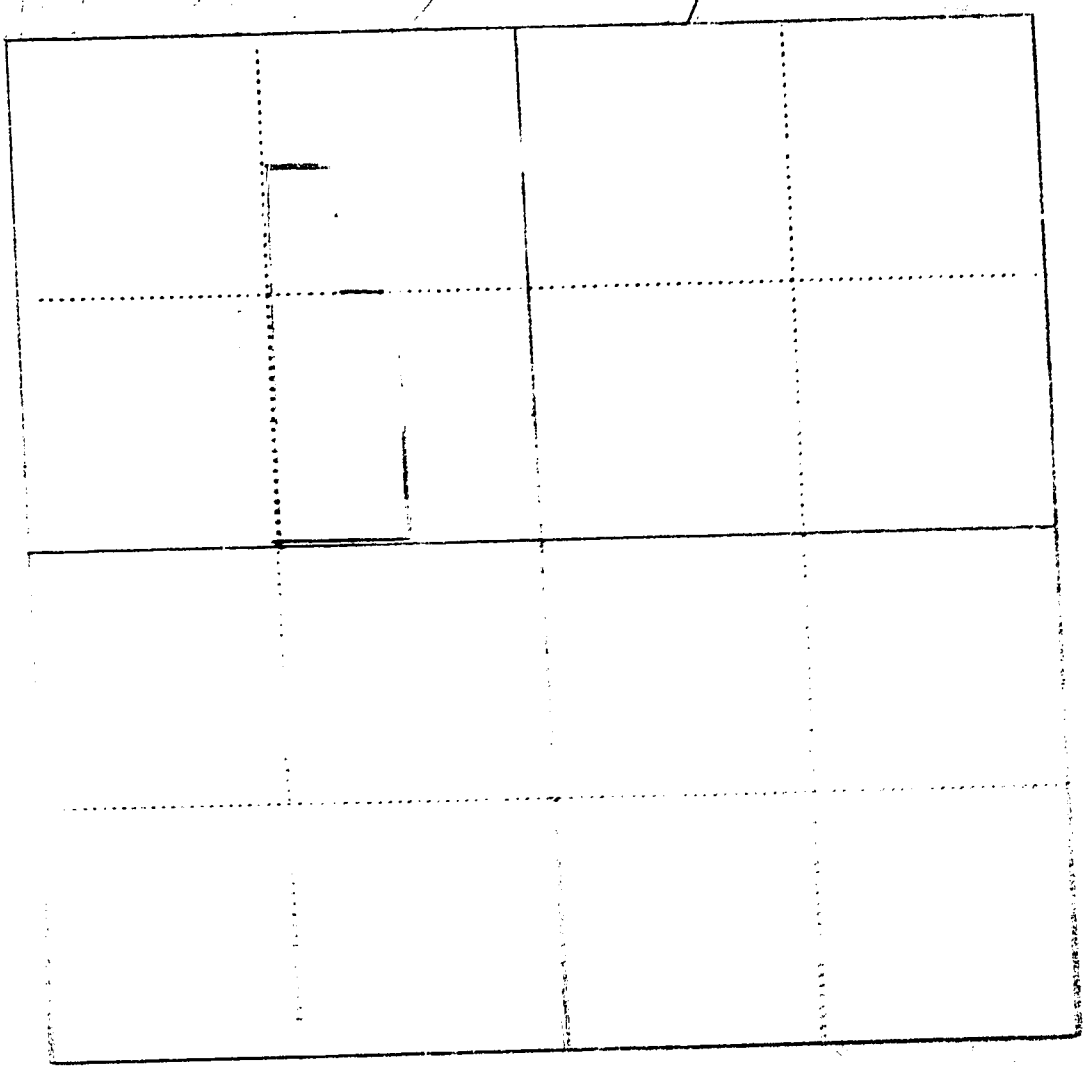

1 Form Ap. 1—10M 8-

STATE ENGINEERS OFFICE
Water Resources Survey

# Notice of Appropriation

1. County Custer Book E Page 506 Record W.R.

2. Name of Appropriator J. W. Western Address Miles City, Montana

3. Date Appropriated July 28, 1934 (23) Date Filed July 28, 1934

Amount Appropriated, Miners Inches 100, Cubic Feet per second 2½

4. Name of Stream Tongue River Tributary Basin

5. Point of Diversion About 804 ft. N. of the SW corner of the SW¼SE¼

Sec. 3 Twp. 7N. Rge. 47E. Bank of Stream East

6. Purpose For irrigating and other purposes.

7. Description of System A pump and ditches sufficient in size to carry and conduct said amount of water from said river and run thence over and upon said lands.

8. Land Description of Intended Place of Use
W½SE¼, W½SW¼, NE¼ Sec. 3-7N-47E, 240 acres, Gertie J. Western, Miles City
(Save and except the portion of the lands lying East of the county road.

9. Remarks (Pertaining to Use, etc.)

## Decree

10. Case No. Date Amt. Decreed: M. I. C. F. S.

11. To Whom Decreed Address

12. Name of Ditch Maximum Capacity (C. F. S.)

13. Date of Priority Purpose

14. Land Description of Place of Use as Decreed

15. Remarks (Present Use Status, etc.)

NOTICE
These forms are the property of the State of Montana and must be returned.

# STATE OF MONTANA
## STATE ENGINEERS OFFICE
### Water Resources Survey

Code No. 25B-36A
County Custer
T. 7N R. 47

Name of Land Owner Dorothy Winding Address Miles City,
Name of Operator ..... Address .....

## Part A

**TO BE FILED BY THOSE OBTAINING IRRIGATION WATER FROM A DITCH COMPANY OR IRRIGATION DISTRICT**

1. Water is delivered by: Tongue Yell Irr dist
   Name of Ditch, Ditch Company or District Supplying Water
2. State the number of acres you irrigate under this system 101.0 Shares you hold .....
3. If you obtain water from more than one Company, give the number of shares, acres irrigated and the name of the Company under **"Remarks."** If you obtain water from a Ditch Company and also have a private system fill in both Part A and Part B.

## Part B

**TO BE FILED BY THOSE WHO HAVE A PRIVATE DITCH, PUMP OR IRRIGATION SYSTEM**
or those who have a private water right under a Ditch Company

4. In what year was this land first irrigated? Date See [illegible]
5. Give the name of the original appropriator (first user): [illegible]
6. Give the date appropriated ..... Amount filed on: Miners Inches ..... C. F. S. .....
7. State the total number of acres irrigated under this system: .....
8. Give the point of diversion: ..... ¼ ..... ¼ Section ..... Township ..... Range .....

## Part C

**TO BE FILED BY ALL WATER USERS IN ADDITION TO PART A OR PART B**

9. Source of Water: Tongue River
   Name of stream or lake from which water is originally diverted
10. Water is obtained by: (Check one) Gravity ✓ Pumping ..... Other .....
11. What is the greatest number of acres you have irrigated? ..... Date .....
12. How many acres did you irrigate in 1947 (Crop and pasture) 101.0
13. State the total number of additional acres that could be irrigated by increasing the water supply, land leveling, etc. 100 This land is under what ditch? Same
14. How many acres of seeped land do you have which could be drained and put into production? ✓
15. What is the condition of your irrigation system? Fair
16. Is your water supply adequate? Yes ✓ No ..... Explain .....
17. REMARKS: .....

Over

**NOTE: The foregoing questions apply only to irrigated land shown on this plat.**

## DESCRIPTION AND MAP OF FARM

18. Legal Description of this Farm Sec WR-2

IRRIGATED LAND

NON-IRRIGATED LAND

Potential Land

North

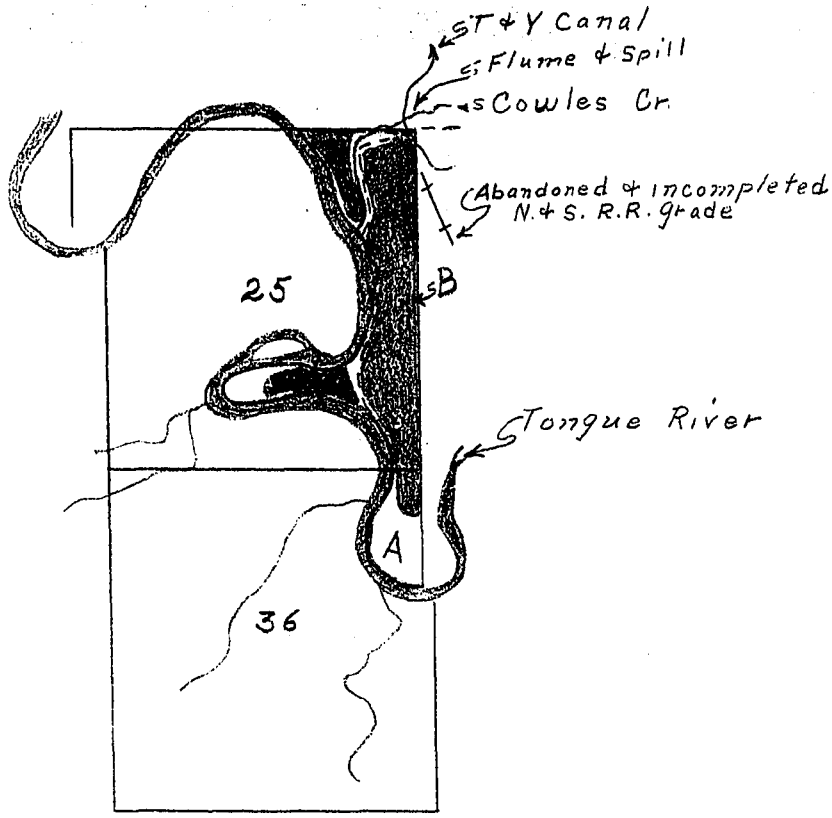


West

East

South

Ownership [illegible] irrigated land. All ownership [illegible] dry land not shown.

19. If the above land is irrigated from more than one ditch please give the acreage under each ditch in 19A and indicate the location of the land irrigated from each on the above map.

19A. Ditch: Tongue Yell. Irr dist Acres: 101.0

Ditch: Acres:

Information supplied by:

Name Cook & D. Poulist Address Date 5/16/47

REMARKS: Field Survey

**If you cannot answer all of the questions on this form answer as many as you can and return the form to us as soon as possible.**

Form WR 2—2M—1-

**STATE ENGINEER'S OFFICE**
**WATER RESOURCES SURVEY**

COUNTY Custer

FILE NO. 26-T.7N-R.47E

Owner Winding, Dorothy (T.&Y. Canal) Address Tongue River Stage, Miles City

AAA Owner Address

Operator " " Address " "

New Owner Address

New Operator Address

Assessment Record Yes - T.&Y. Canal

Sec. 25 - 97.14 Ac.
Assessed Acreage Sec. 36 - 1.00 Ac.

Legal Description of This Farm SE¼SE¼ (Lot 5), NE¼SE¼ (Lot 4), SE¼NE¼ (Lot 3), NE¼NE¼ (Lot 2), NW¼NE¼ (Lot 2), Sec. 25; NE¼NE¼ (Lot 1) Sec. 36; T.7N-R.47E

Total Acres in Farm ✓

Code Number 25B-36A

Photo No. Ma 13-183

AAA Contract No.

AAA Total Cropland Acreage

App. No. 2119-2120

Decree No.

Land is located in

Twp. 7N Rge. 47E Twp. 7N Rge. 48

Twp. Rge. Twp. Rge.

Filed in Twp. 7N Rge. 47E

Remarks

Tongue River Basin

Ownership covers only irrigated land. All ownership for dry land not shown.

25-A
36-A

W.P. 3116
No. _____

A Study of Montana's Water Resources

Form WR-4

Record of a Farm under A.A.A. Program Having Irrigated Land

A.A.A. Contract No. 1220 (4013) County Custer Sec 25/36 Twp. 7N Rng. 47E

Name of Owner "Western Cat" M. L. La Chute Address _____

Name of Operator Ogle & Hunting Address Miles City

Total Number of Acres in Farm 33 Number of Acres Irrigated in 1940 101

Outline on the plat below in red pencil the boundaries of the farm unit. If possible, show in blue pencil the location of the irrigated land. The section number (s) should be clearly indicated. Obtain the legal description from county ownership records and correct boundaries if necessary.

Legal Description Sec 25 Lots 2-3-4-5-6 = 156.07 Total acres
Sec 36 lot 1. - - 20.59 not surveyed

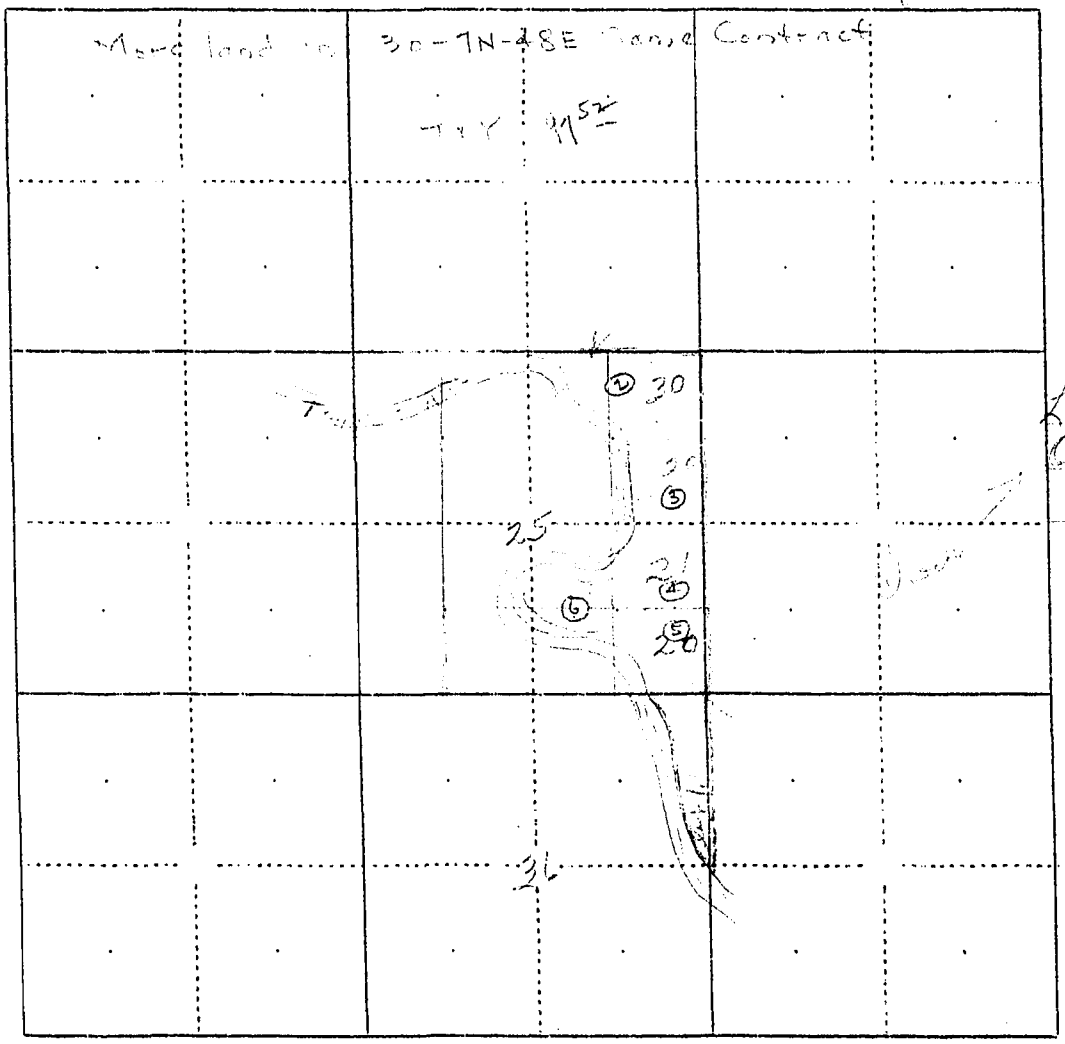

W.P. 3116 A Study of Montana's Water Resources Form WR-4

No._____ Record of a Farm under A.A.A. Program Having Irrigated Land

A.A.A. Contract No. 1220 County [illegible] Twp. 7 N Rng. 4 E

Name of Owner [illegible] Address Miles City, Mont

Name of Operator [illegible] Address " " "

Total Number of Acres in Farm 337 Number of Acres Irrigated in 1940 101

Outline on the plat below in red pencil the boundaries of the farm unit. If possible, show in blue pencil the location of the irrigated land. The section number (s) should be clearly indicated. Obtain the legal description from county ownership records and correct boundaries if necessary.

Legal Description Lots 2, 3, 4, 5, 6

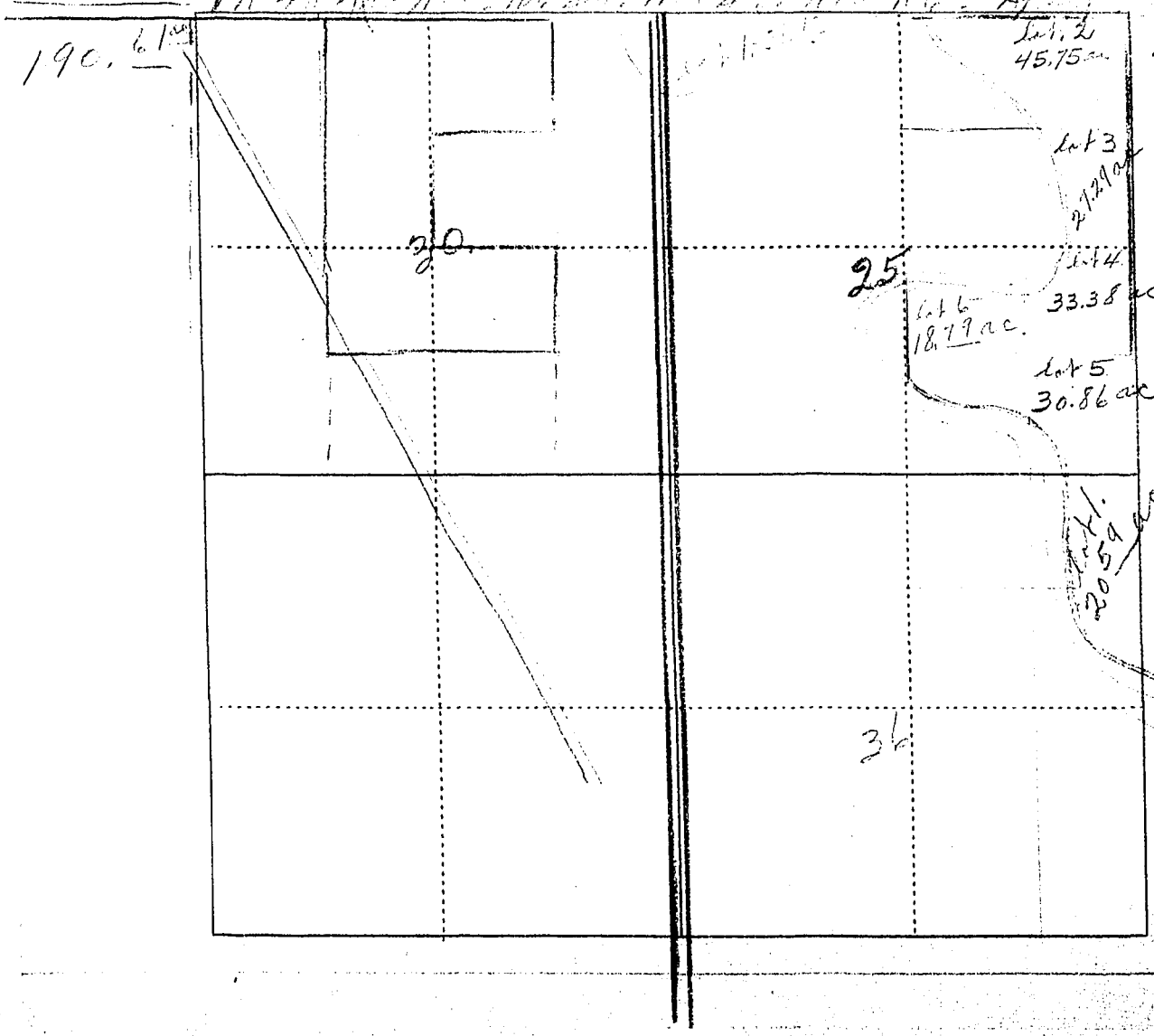

W.P. 3116 No. _____

A Study of Montana's Water Resources

Form WR-4

Record of a Farm under A.A.A. Program Having Irrigated Land (sec. 30 / 7N - 48E.)

A.A.A. Contract No. 1220 County Custer 25 + 36 Twp. 7N Rng. 47E

Name of Owner Mary La Chute (for Western) "Estate" Address Miles City

Name of Operator Oglesby + Nindling 1940 Address " "

Total Number of Acres in Farm 337 Number of Acres Irrigated in 1940 101

Outline on the plat below in red pencil the boundaries of the farm unit. If possible, show in blue pencil the location of the irrigated land. The section number (s) should be clearly indicated. Obtain the legal description from county ownership records and correct boundaries if necessary.

Legal Description E½ N½ + NE¼ SW¼ N½ SE¼ + N½ NE¼ = 190 6/10 ac

(Tw 7N - Rg 47E + Tp 7N R 48E.)

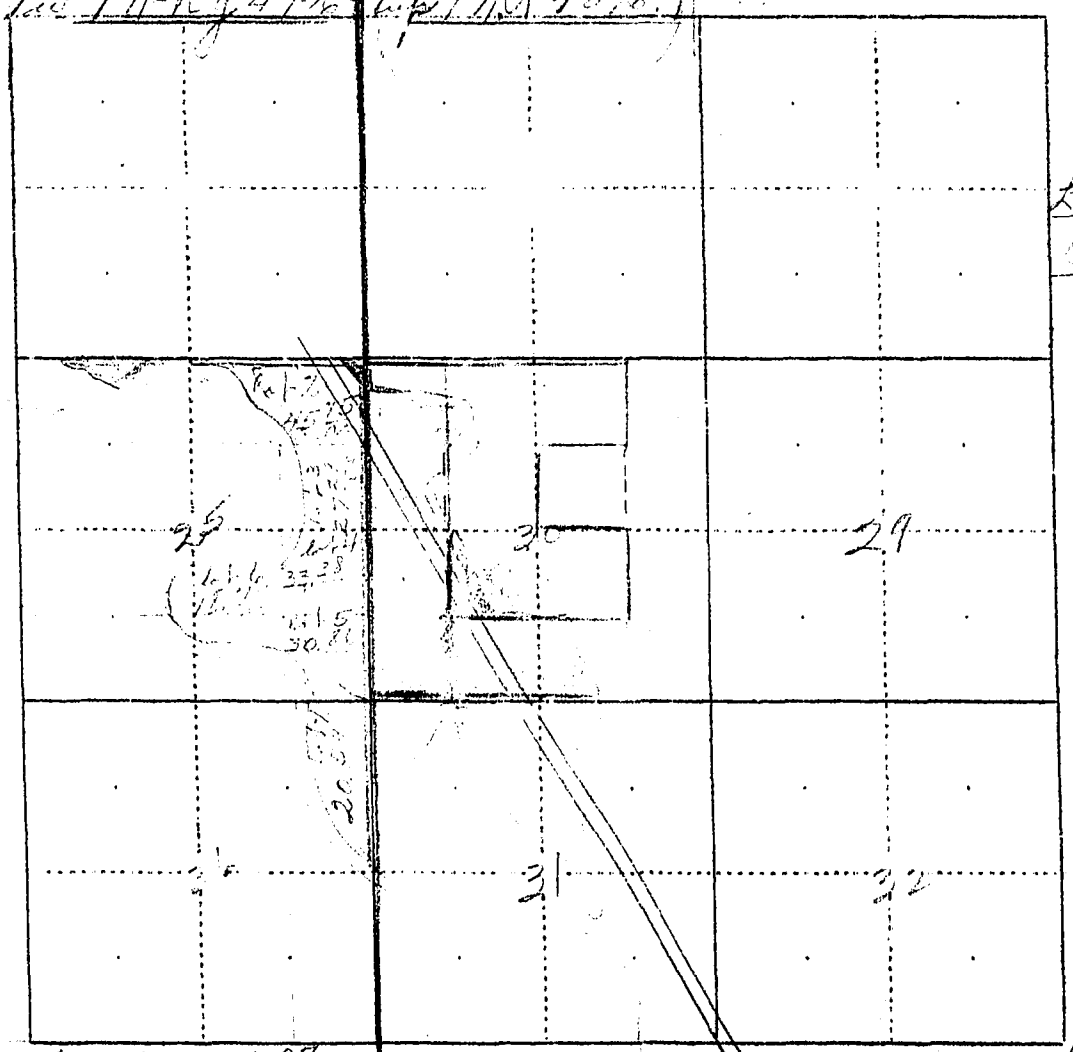


L.C. 37

C.B. 37

Lots 2-3-4-5-6 - 156 07/100

Lot 1. 2.0 59

L.C.

C.B. =

Master Sheet

FORM SM-1

A STUDY OF MONTANA'S WATER RESOURCES

County Custer Source of Information Ld Classification Book

1. Water User ..... Address .....

2. Stream Tongue River Tributary to ..... Basin .....

3. Point of Diversion ¼ ¼ Section 25 Township 7 N Range 47 E

4. Description of System T & Y ditch

5. Type of Irrigation Gravity

6. Original Appropriator ..... Address .....

7. First Use: Year ..... Acres Irrigated .....

8. Maximum Use: Year 1921 Acres Irrigated 95.92

9. Present Use: Year ..... Acres Irrigated .....

10. Last Use: Year ..... Why Abandoned .....

11. Condition of System .....

12. Land Description ....., T 7, R 47

Remarks: .....

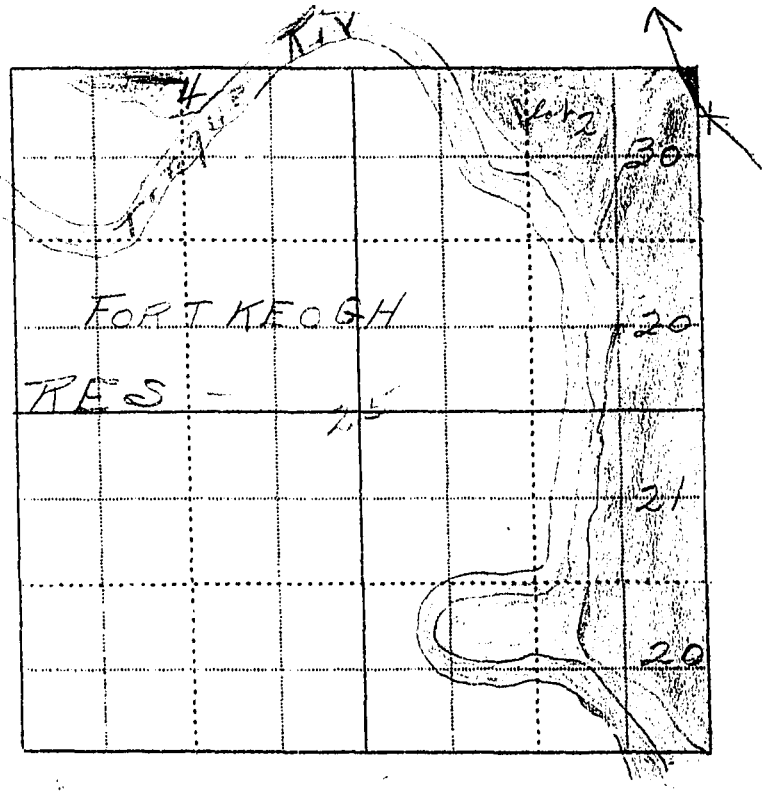


WITNESS: Johnson Information by .....

Place .....

FORM D-3

A STUDY OF MONTANA'S WATER RESOURCES--WPA
Location of Irrigated Lands
(Supplemental Sheet)

Section 25 Township 7N Range 47E County Custer

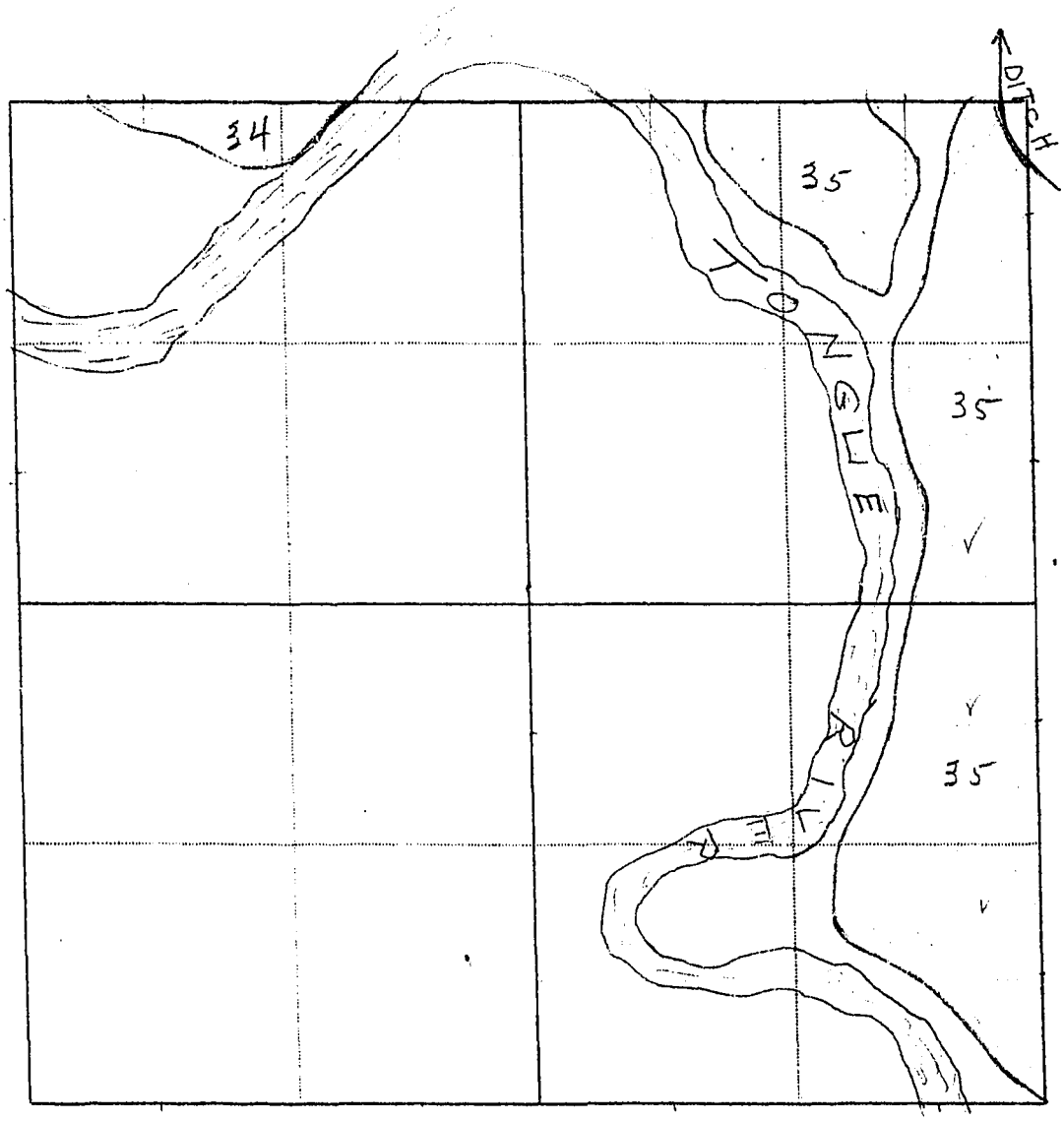


Section 25 Township 7N Range 47E

FORM WR-I—2M 12-47

NOTICE

This form is not the property of the State of Montana and must be returned.

# STATE OF MONTANA
## STATE ENGINEERS OFFICE
### Water Resources Survey

Code No. 14C

County Custer

T. 7N R. 41E

Name of Land Owner John Zawada & Emma Miler Address Miles City

Name of Operator ..... Address .....

## Part A

**TO BE FILED BY THOSE OBTAINING IRRIGATION WATER FROM A DITCH COMPANY OR IRRIGATION DISTRICT**

1. Water is delivered by: Tongue Gil. Irr dist
   Name of Ditch, Ditch Company or District Supplying Water
2. State the number of acres you irrigate under this system 85.0 Shares you hold 89.13
3. If you obtain water from more than one Company, give the number of shares, acres irrigated and the name of the Company under **"Remarks."** If you obtain water from a Ditch Company and also have a private system fill in both Part A and Part B.

## Part B

**TO BE FILED BY THOSE WHO HAVE A PRIVATE DITCH, PUMP OR IRRIGATION SYSTEM**
or those who have a private water right under a Ditch Company

4. In what year was this land first irrigated? Date [illegible]
5. Give the name of the original appropriator (first user): [illegible]
6. Give the date appropriated ..... Amount filed on: Miners Inches ..... C. F. S. .....
7. State the total number of acres irrigated under this system: .....
8. Give the point of diversion: ..... ¼ ..... ¼ Section ..... Township ..... Range .....

## Part C

**TO BE FILED BY ALL WATER USERS IN ADDITION TO PART A OR PART B**

9. Source of Water: Tongue River
   Name of stream or lake from which water is originally diverted
10. Water is obtained by: (Check one) Gravity ✓ Pumping ..... Other .....
11. What is the greatest number of acres you have irrigated? ✓ Date .....
12. How many acres did you irrigate in 19 73? (Crop and pasture) 85.0
13. State the total number of additional acres that could be irrigated by increasing the water supply, land leveling, etc. 0 This land is under what ditch? 0
14. How many acres of seeped land do you have which could be drained and put into production? 0
15. What is the condition of your irrigation system? Good
16. Is your water supply adequate? Yes ✓ No ..... Explain .....
17. REMARKS: .....

Over

**NOTE: The foregoing questions apply only to irrigated land shown on this plat.**

## DESCRIPTION AND MAP OF FARM

18. Legal Description of this Farm See WR-2

IRRIGATED LAND  NON-IRRIGATED LAND

North

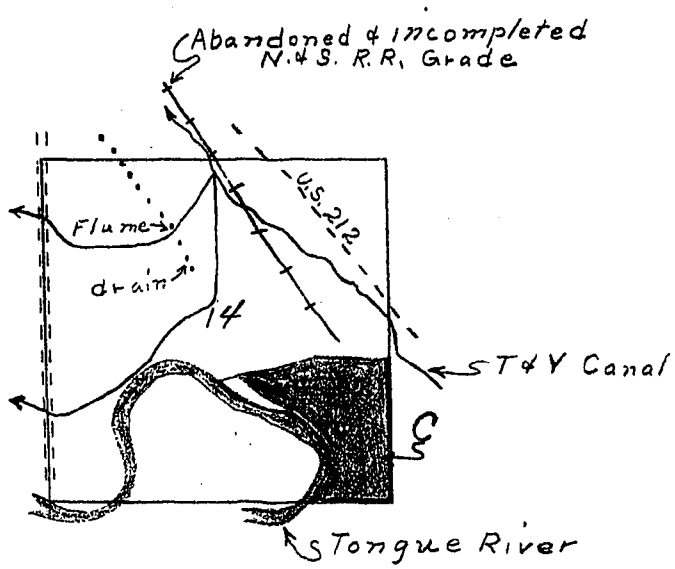


West  East

South

19. If the above land is irrigated from more than one ditch please give the acreage under each ditch in 19A and indicate the location of the land irrigated from each on the above map.

19A. Ditch: Tongue Yell. Irr. dist Acres: 850

Ditch: Acres:

Information supplied by:

Name Charles D. Paulist Address Date 5/21/47

REMARKS: Field Survey

**If you cannot answer all of the questions on this form answer as many as you can and return the form to us as soon as possible.**

Form WR 2—2M—1-4

# STATE ENGINEER'S OFFICE
## WATER RESOURCES SURVEY

COUNTY Custer

FILE NO. 26-T.7N-R.47E

Owner Zawada, John & Emma Address Tongue River Stage, Miles City

AAA Owner (Tay Canal) Address

Operator " " " Address " " " "

New Owner Address

New Operator Address

Assessment Record yes - T.&y. Canal

Assessed Acreage Sec. 14 - 89.13 Ac

Legal Description of This Farm SE¼SE¼, SW¼SE¼ (Lot 1), NE¼SE¼ (Part), NW¼SE¼ (Part - Lot 2), Sec. 14; T.7N-R.47E

Total Acres in Farm ✓

Code Number 14C

Photo No. Ma 13-184

AAA Contract No.

AAA Total Cropland Acreage

App. No. 2115-2119-2120

Decree No.

Land is located in

Twp. 7N Rge. 47E Twp. Rge.

Twp. Rge. Twp. Rge.

Filed in Twp. 7N Rge. 47E

Remarks

Ownership covers only irrigated land. All ownership for dry land not shown.

Tongue River Basin

W.P. 3116 No.

# A Study of Montana's Water Resources

Form WR-4

## Record of a Farm under A.A.A. Program Having Irrigated Land

A.A.A. Contract No. 2026 County Custer Sec 14 Twp. 7 N Rng. 47

Name of Owner Tom McFarland Address Miles City

Name of Operator Lyman McFarland Address " "

Total Number of Acres in Farm 98.97 Number of Acres Irrigated in 1940 85

Outline on the plat below in red pencil the boundaries of the farm unit. If possible, show in blue pencil the location of the irrigated land. The section number (s) should be clearly indicated. Obtain the legal description from county ownership records and correct boundaries if necessary.

Legal Description Lot 1 - E2 SE4 Ex of lot 2, less 2.12 = 97.88

T 7 N 89.13

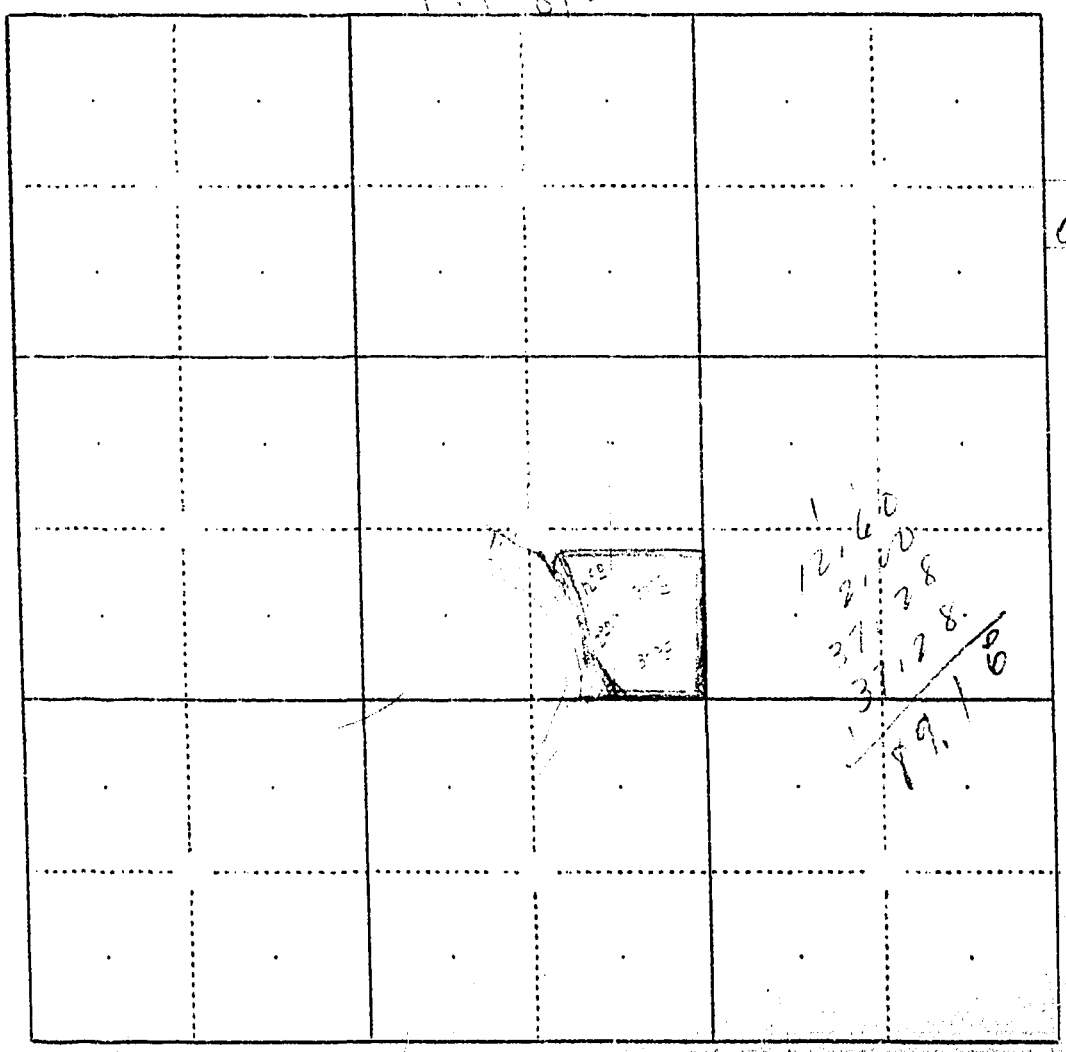

W.P. 3116
No. 1

A Study of Montana's Water Resources

Form WR-4b

Record of a Farm under A.A.A. Program Having Irrigated Land

A.A.A. Contract No. 2026 County Custer 14 Twp. 7-N Rng. 47E.

Name of Owner Lum Inc Farland Address Miles City

Name of Operator Lynn " Address " "

Total Number of Acres in Farm 97 88 Number of Acres Irrigated in 1940 85

Outline on the plat below in red pencil the boundaries of the farm unit. If possible, show in blue pencil the location of the irrigated land. The section number should be clearly indicated. Obtain the legal description from county ownership records and correct boundaries if necessary.

Legal Description Lot 1 - E2 W4 - Out of Lot 2 less 2.12 = 97 88

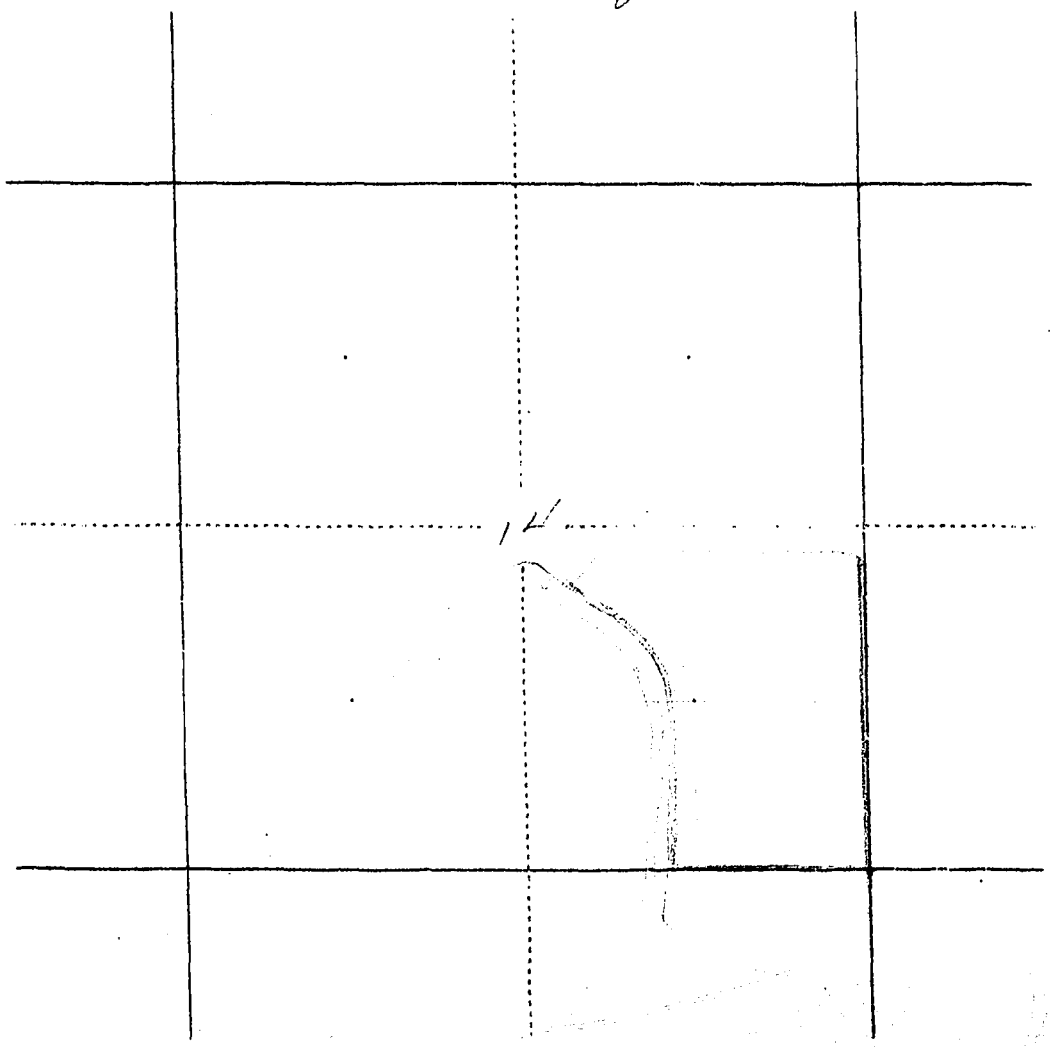

W.P. 3116 A Study of Montana's Water Resources Form WR-4

No. _____ Record of a Farm under A.A.A. Program Having Irrigated Land

A.A.A. Contract No. 2026 County Custer Twp. 7 N 14 Rng. 47 E

Name of Owner Tom McFarland Address Miles City

Name of Operator Lynn " Address " " "

Total Number of Acres in Farm 98. Number of Acres Irrigated in 1940 85

Outline on the plat below in red pencil the boundaries of the farm unit. If possible, show in blue pencil the location of the irrigated land. The section number (s) should be clearly indicated. Obtain the legal description from county ownership records and correct boundaries if necessary.

Legal Description Frl SE4 =

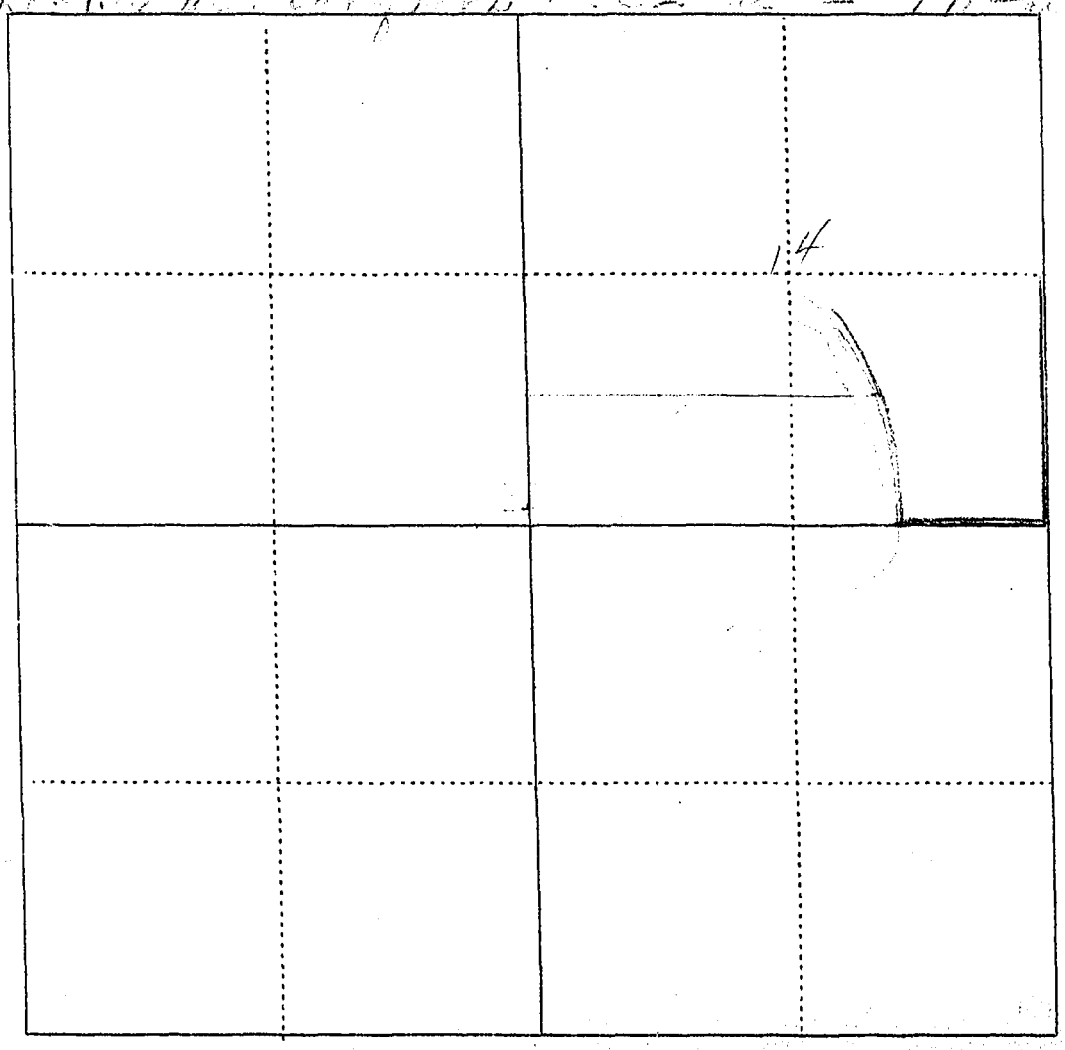

STATE ENGINEERS OFFICE
Water Resources Survey

Miles City Irrig. & Ditch Co.
#10

# Notice of Appropriation

1. County Custer Book A Page 529 Record

2. Name of Appropriator William R. Graham Address Custer Co., Miles City

3. Date Appropriated Oct. 1st '94 Date Filed October 1 - '94

Amount Appropriated, ~~Miners Inches~~ 165, ~~Cubic Feet per second~~

4. Name of Stream Tributary Basin

5. Point of Diversion

Sec. Twp. Rge. Bank of Stream

6. Purpose Irrigation

7. Description of System

8. Land Description of Intended Place of Use

~~E½SE¼, SW¼NE¼, Lots 1,2 Sec. 14-7N-47E~~

9. Remarks (Pertaining to Use, etc.)

## Decree

10. Case No. Date Amt. Decreed: M. I. C. F. S.

11. To Whom Decreed Address

12. Name of Ditch Maximum Capacity (C. F. S.)

13. Date of Priority Purpose

14. Land Description of Place of Use as Decreed

15. Remarks (Present Use Status, etc.)

FORM D-3

A STUDY OF MONTANA'S WATER RESOURCES--WPA
Location of Irrigated Lands
(Supplemental Sheet)

Section 13 Township 7N Range 47E County Custer

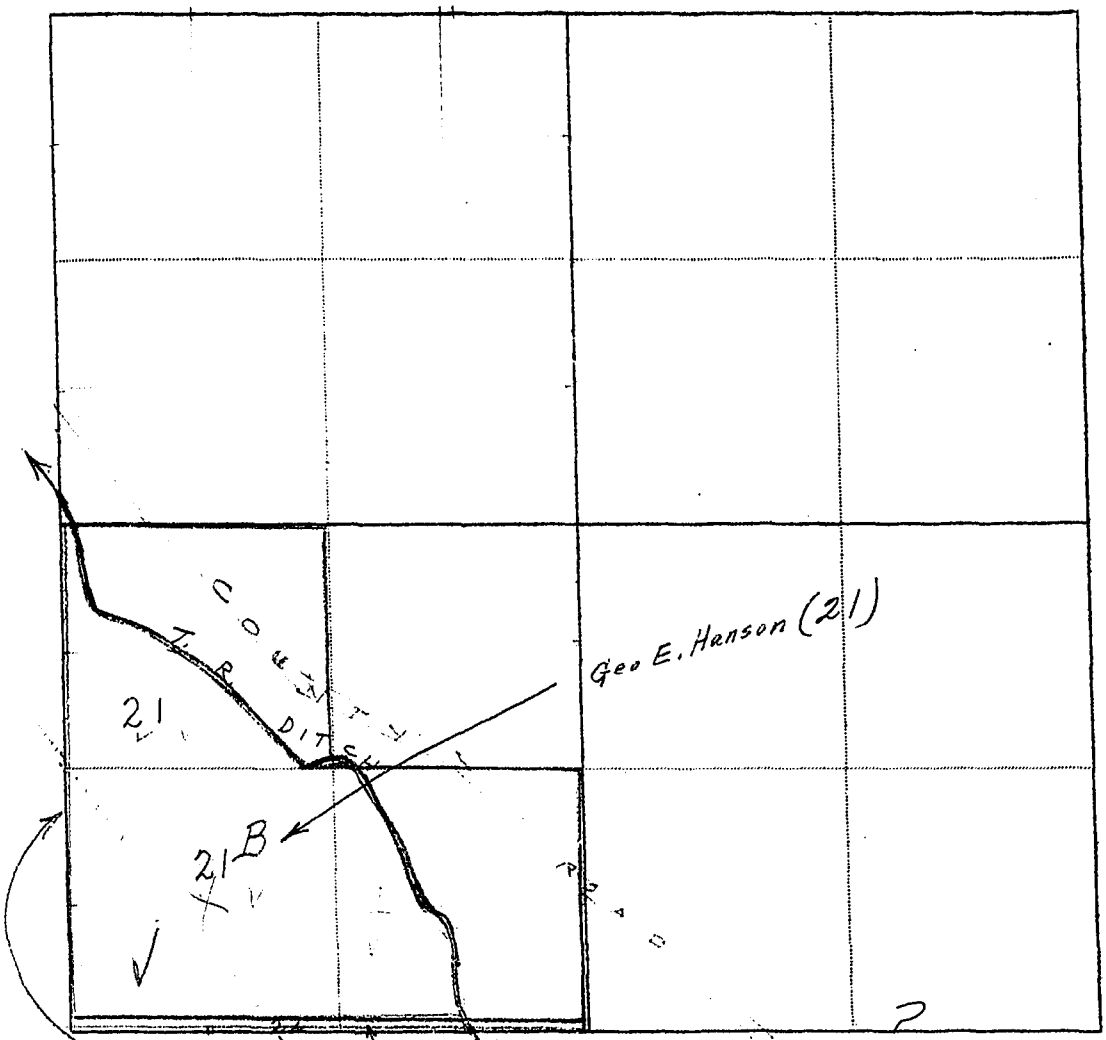


C ← La Chute, Mary Lulu (22) (in W½ SW¼ Sec 13. 1 Acre Roadway)

Section 13 Township 7N Range 47E

FORM D-3

A STUDY OF MONTANA'S WATER RESOURCES--WPA
Location of Irrigated Lands
(Supplemental Sheet)

Section 11 Township 7N Range 47E County Custer

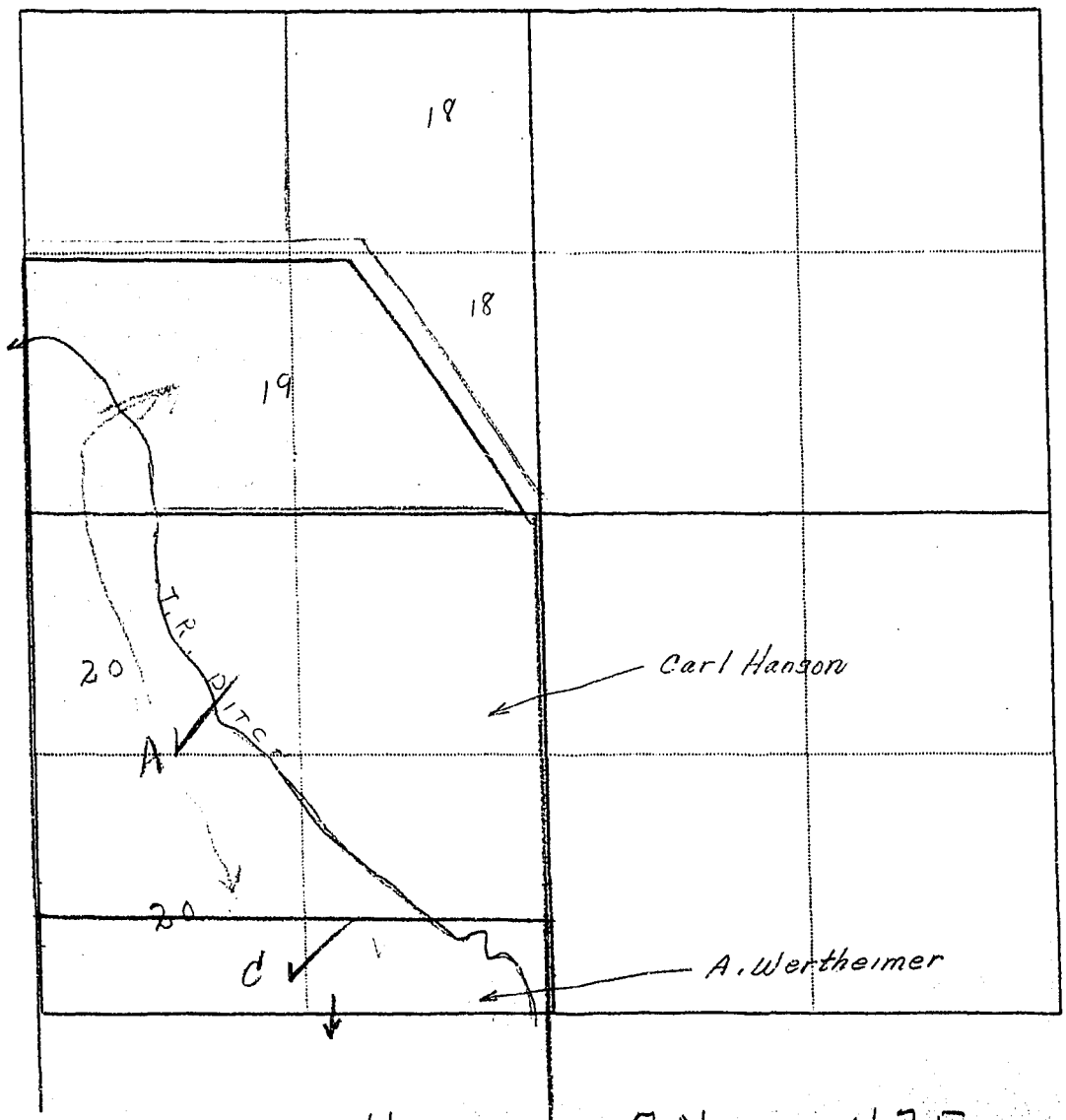


Section 11 Township 7N Range 47E

FORM D-3

A STUDY OF MONTANA'S WATER RESOURCES--WPA
Location of Irrigated Lands
(Supplemental Sheet)

Section 10 Township 7N Range 47E County Custer

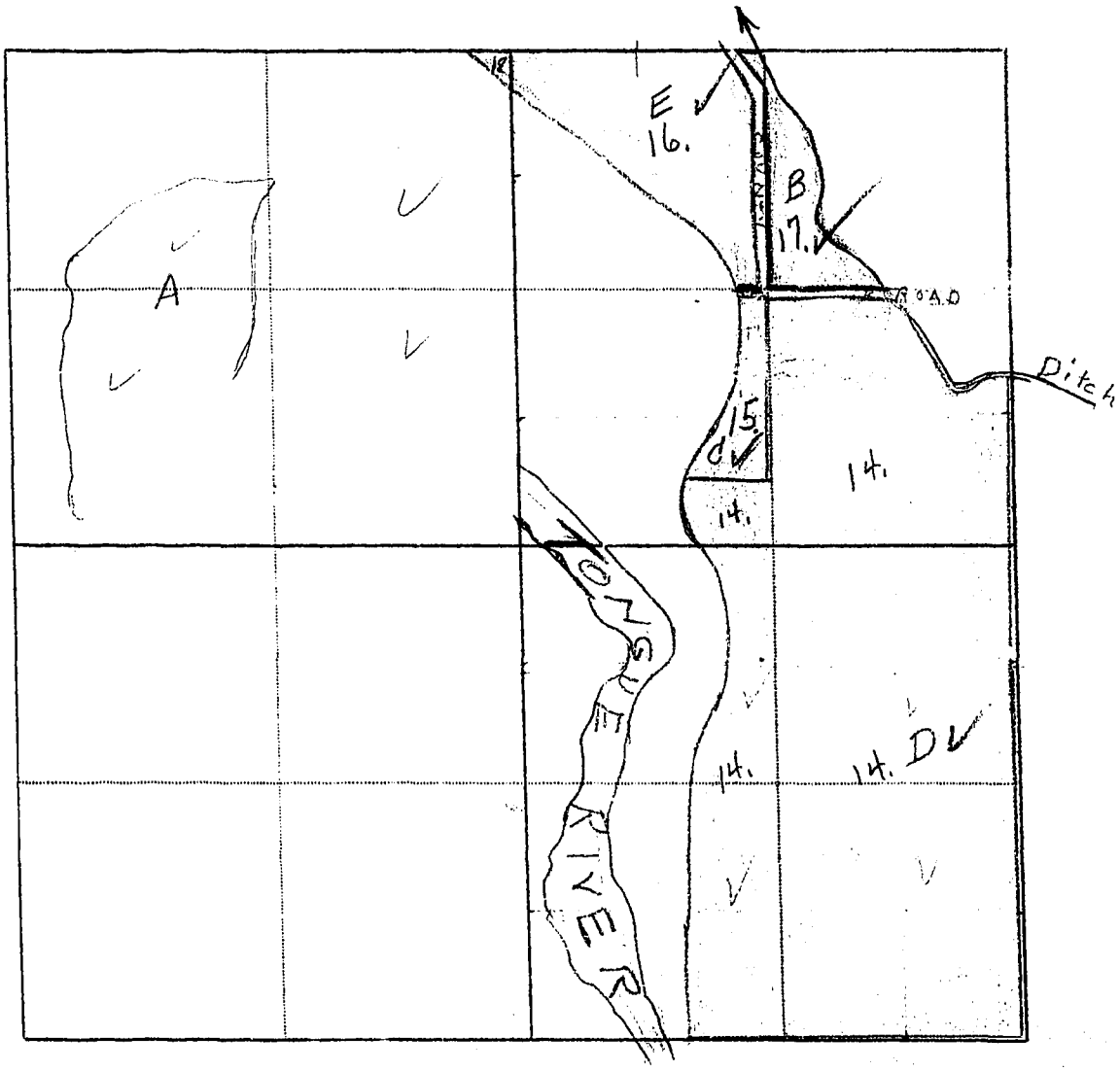


Section 10 Township 7N Range 47E

Master Sheet

FORM SM-1

A STUDY OF MONTANA'S WATER RESOURCES

County Custer Source of Information Ld Class Book

1. Water User ..... Address Miles City

2. Stream Tongue River Tributary to Yel Basin .....

3. Point of Diversion ¼ ¼ Section 10 Township 7 N Range 47 E

4. Description of System T. & Y. ditch

5. Type of Irrigation Gravity

6. Original Appropriator ..... Address .....

7. First Use: Year ..... Acres Irrigated .....

8. Maximum Use: Year 1921 Acres Irrigated 173.84 (Total in Sec)

9. Present Use: Year ..... Acres Irrigated .....

10. Last Use: Year ..... Why Abandoned .....

11. Condition of System .....

12. Land Description ....., T 7, R 47

Remarks: .....

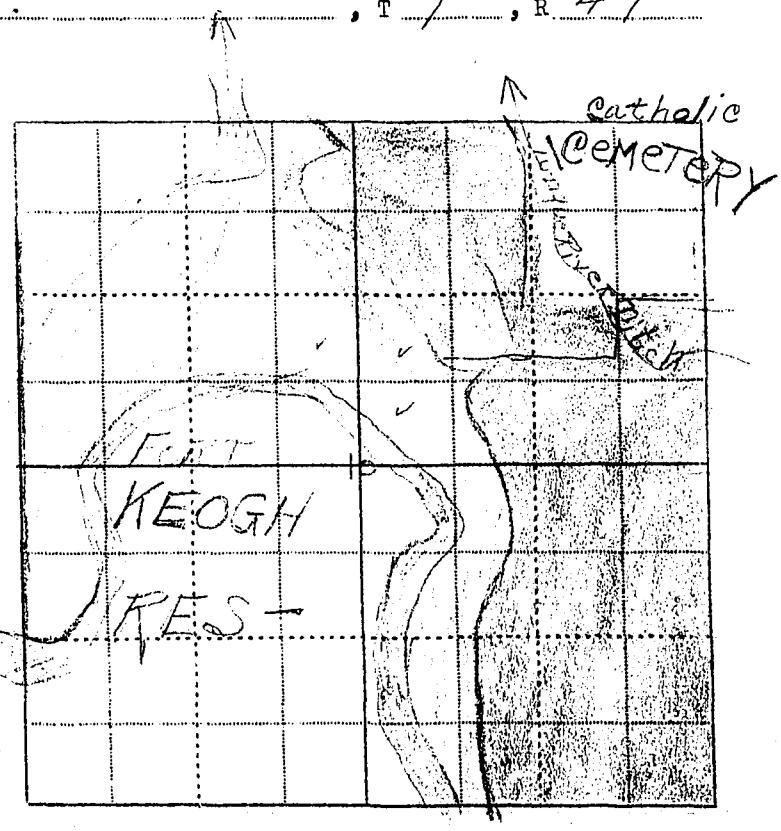


WITNESS .....

Information by .....

Place .....

FORM D-3

A STUDY OF MONTANA'S WATER RESOURCES--WPA
Location of Irrigated Lands
(Supplemental Sheet)

Section 3 Township 7N Range 47E County Custer

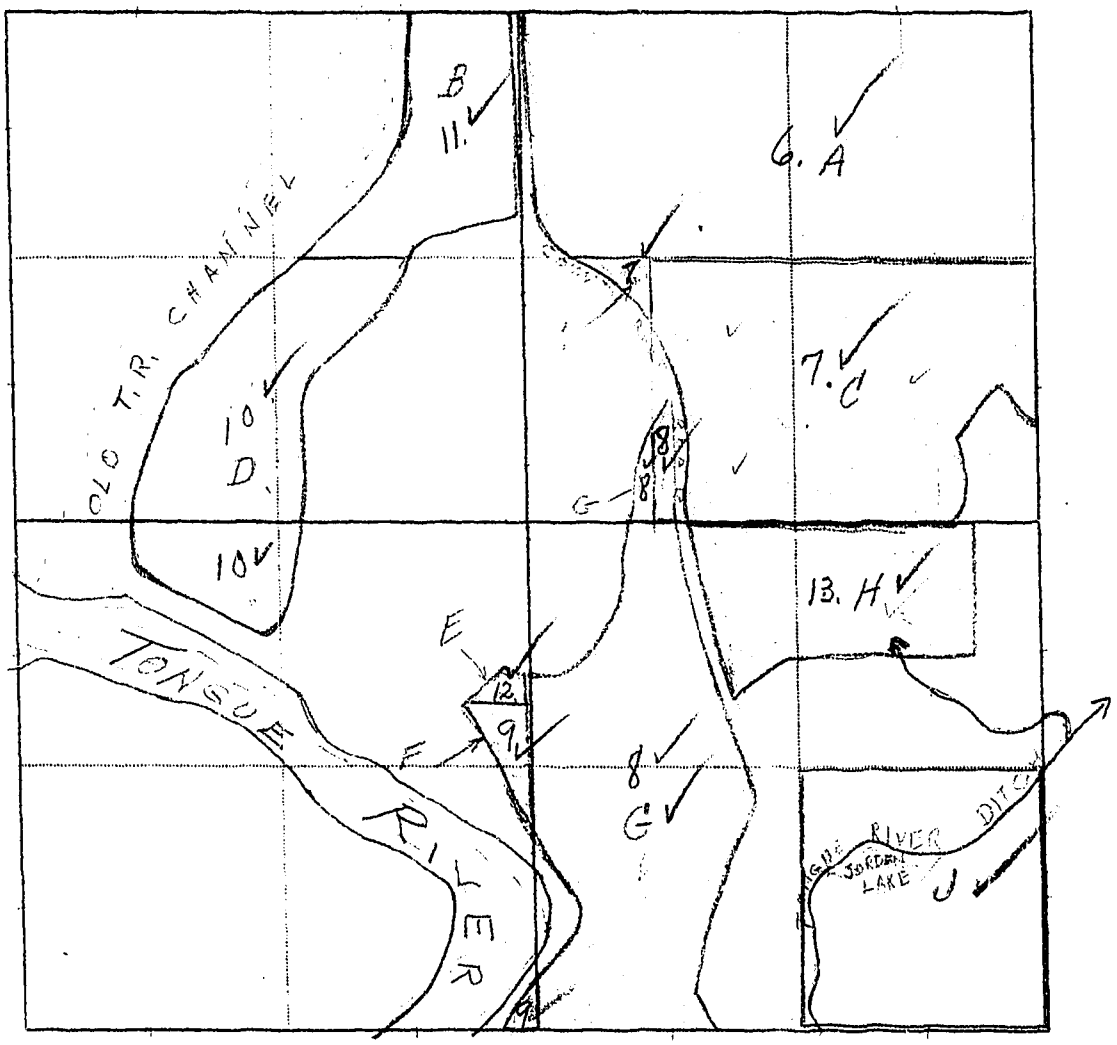


Section 3 Township 7N Range 47E

Master Sheet C

FORM SM-1

A STUDY OF MONTANA'S WATER RESOURCES

County Custer Source of Information Ed Chase Book 1

1. Water User ..... Address .....

2. Stream Tongue Tributary to Yellowstone basin .....

3. Point of Diversion ¼ ¼ Section 3 Township 7 Range 47

4. Description of System J. Y. ditch

5. Type of Irrigation Priority

6. Original Appropriator ..... Address .....

7. First Use: Year ..... Acres Irrigated .....

8. Maximum Use: Year 1921 Acres Irrigated 251.99

9. Present Use: Year ..... Acres Irrigated .....

10. Last Use: Year ..... Why Abandoned .....

11. Condition of System .....

12. Land Description ....., T ....., R .....

Remarks:

Pink Area Blue Irr. Green Potential

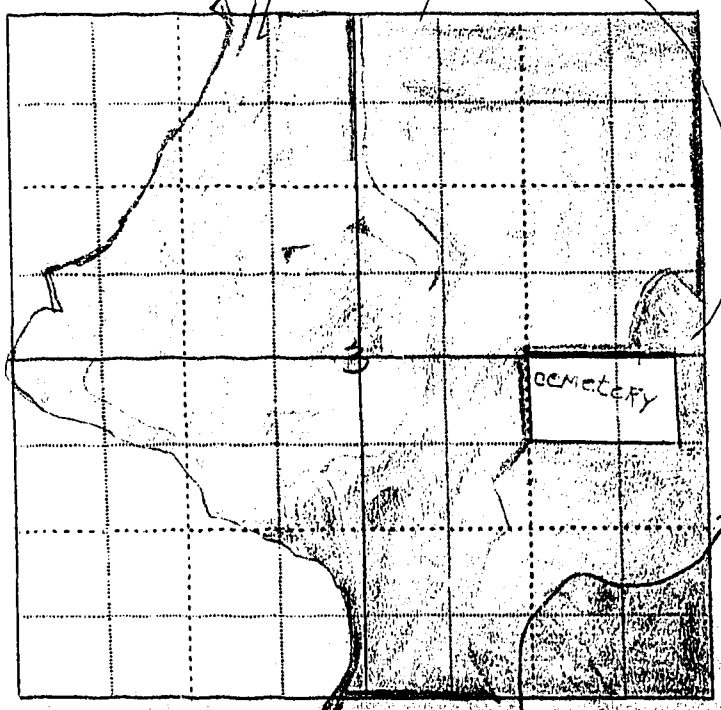


WITNESS [illegible] Information by .....

Place .....

FORM D-1 - GAZETTE 1664-2M-1-47

STATE OF MONTANA

# STATE ENGINEER'S OFFICE

## WATER RESOURCES SURVEY

Section 2

14 Township 7 North Range 47 East County Custer

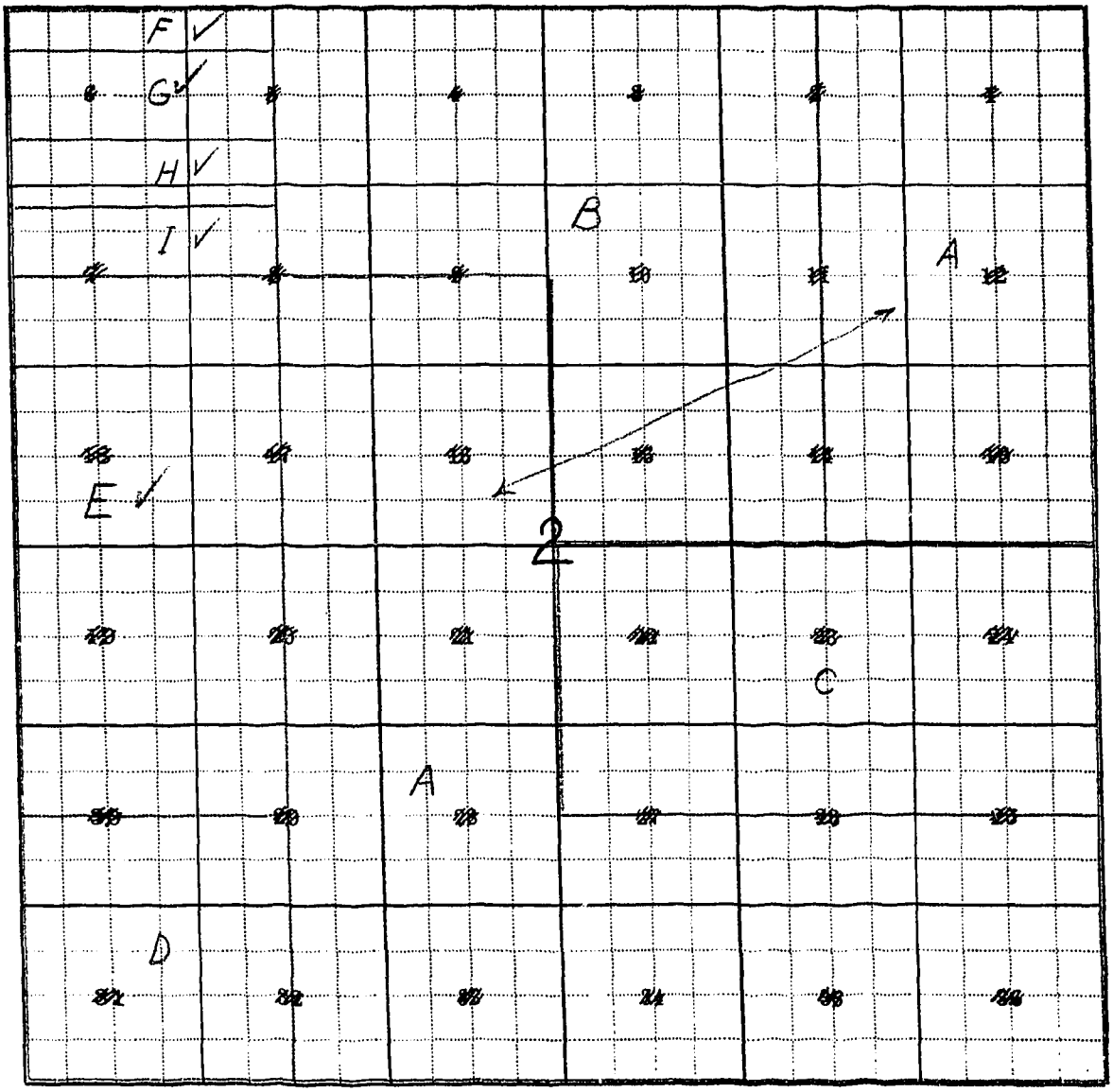


14 Township 7 North Range 47 East

Section 2

Township 7 North Range 47 East County Custer

Section 2

| Parcel Number | Name of Owner | Address |
|---|---|---|
| 2A | Oscar Johnson | Route 1, Box 94, Miles City |
| 2B | Margaret M. Hoffman | 2719 South Center Ave., Miles City |
| 2C | U. S. A. | |
| 2D | W. G. Nelson, c/o Gen. Sales | 155 Ex. Bldg., Minneapolis |
| 2E ✓ | ~~Dorothy M. Ripley~~ Miller, Charles W. & Gladys B ✓ | Route 1, ~~c/o Geo. Hand,~~ Miles City |
| 2F ✓ | Ed Love ✓ | 2302 Main St., Miles City |
| 2G ✓ | Ross Householder ✓ | Route 1, Box 209, Miles City |
| 2H ✓ | ~~Anna Bartels~~ ✓ Cotton, Don | 112 N. Winchester ~~506 North Center St.~~, Miles City |
| 2I ✓ | P. M. Wellems ✓ | Route 1, Miles City |

FORM D-3

A STUDY OF MONTANA'S WATER RESOURCES--WPA
Location of Irrigated Lands
(Supplemental Sheet)

Section 2 Township 7N Range 47E County Custer

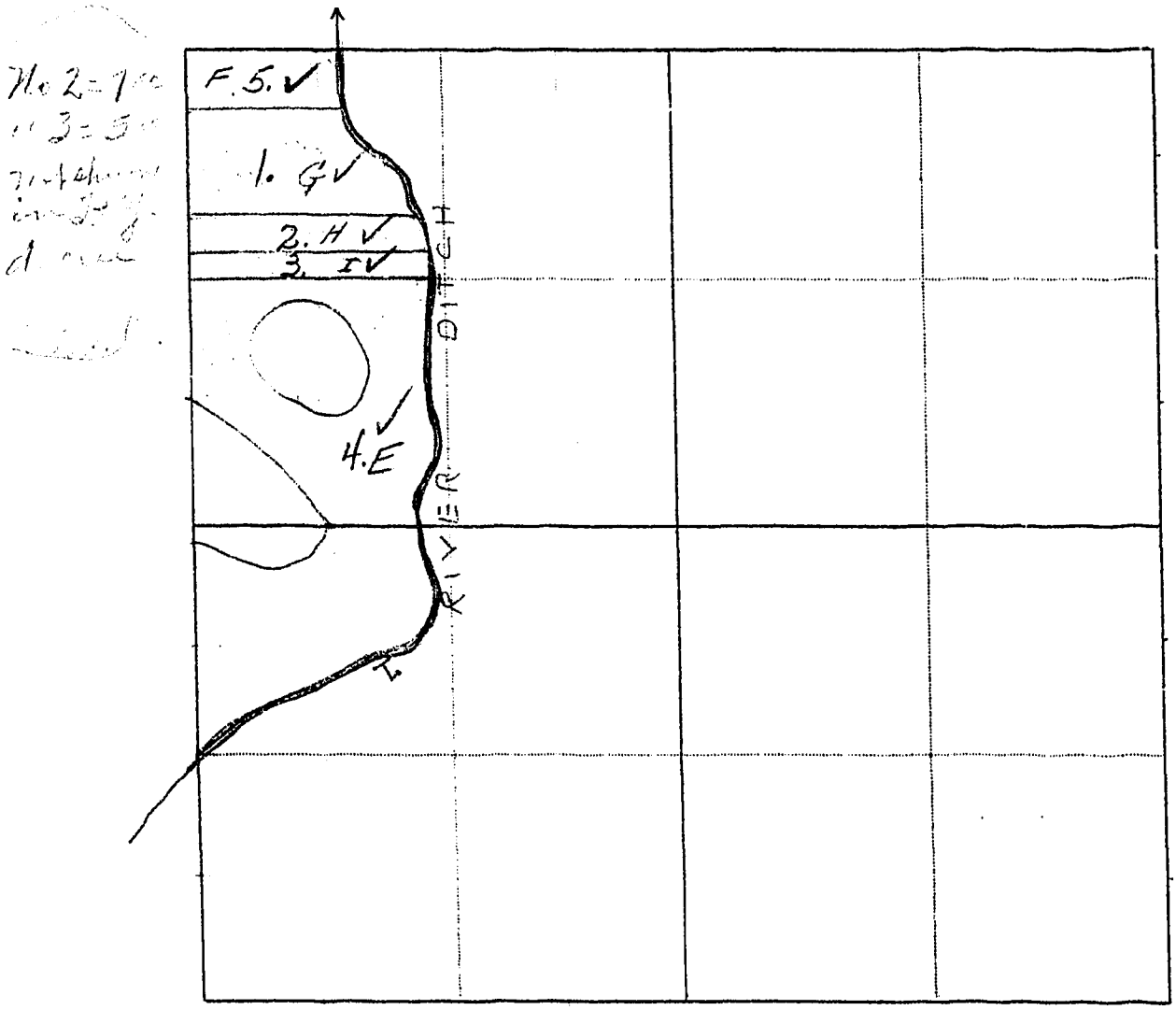


Section 2 Township 7N Range 47E

FORM SM-1

A STUDY OF MONTANA'S WATER RESOURCES

County Custer Source of Information Ed Class Book

1. Water User ..... Address .....

2. Stream Tongue River Tributary to ..... Basin .....

3. Point of Diversion ¼ ¼ Section 2 Township 7 Range 47

4. Description of System I-of ditch

5. Type of Irrigation Gravity

6. Original Appropriator ..... Address .....

7. First Use: Year ..... Acres Irrigated ?

8. Maximum Use: Year 1921 Acres Irrigated 65.44 = 1 Ind

9. Present Use: Year ..... Acres Irrigated .....

10. Last Use: Year ..... Why Abandoned .....

11. Condition of System .....

12. Land Description ....., T ....., R .....

Remarks: .....

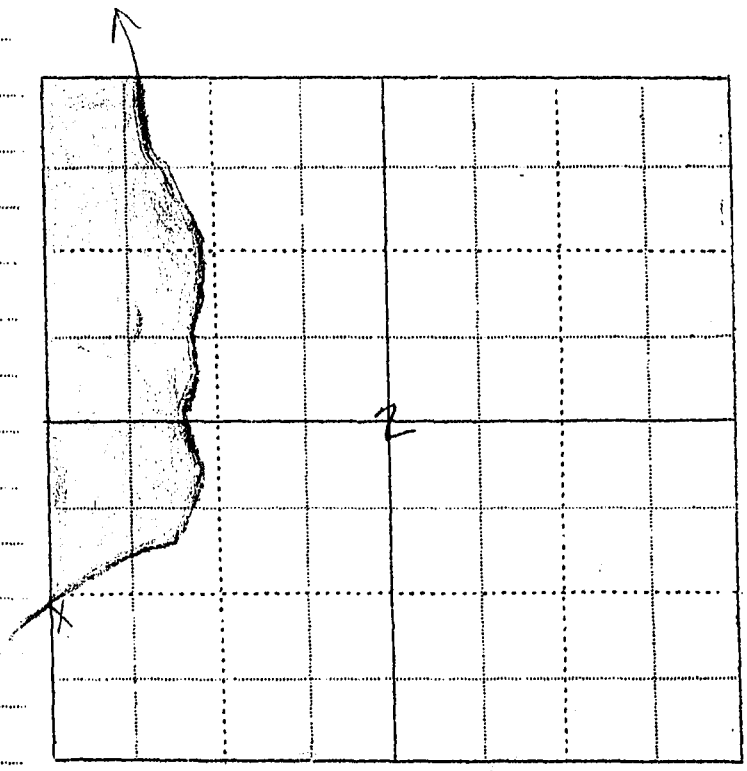


WITNESS Johnson Information by .....

Place .....

Form WR-6
W.P. 3116

County Custer  Sheet No. 1

Township 1 N  Range 21 E  of ____ Sheets

| Owner | Sec. | Source of Information: 10 U.S.B.R. | Assessor ~~Aerial Survey~~ | 1 Ditch Co. | AAA | Land Class'n | Desert Claim | Owner | Other Indiv. | Present: Total | Type of Irriga: Live Stream: Company | Live Stream: Private | Flo: Artific. |
|---|---|---|---|---|---|---|---|---|---|---|---|---|---|
| Wellman, P.N. | 2-A | 46.0 | 5 | 5 | ? | 3 | | | | | | | |
| Ripley, D. | 2-B | 36.72 | 36 | | 49 | 36 | | | | | | | |
| Bartels, E.H. | 2-C | 59.1 | 7 | | ? | 6 | | | | | | | |
| Hockhill, Est. | 2-D | 90.5 | 10 | | ? | 6 | | | | | | | |
| Hoffman, Jack | 2-E | 0 | 0 | | ? | 0 | | | | | | | |
| Raynard, Emily | 2-F | 95.2 | 19 | 0 | ? | 12 | | | | | | | |
| Nigro, Estate | 3-A | 51.9 | 55 | 52 | 29 | 50 | | | | | | | |
| Kosty, M.C. | 3-B | 41.31 | 28 | 46 | 49 | 25 | ? | | | | | | |
| Aitchison, C. | 3-C | 29.50 | [illegible] | 30 | 17 | [illegible] | | | | | | | |
| Western, G. | 3-D | 75.85 | 65 | 46 | 64 | 63 | | | | | | | |
| Ramer, J.A. | 3-E | 0 | 0 | 0 | 28 | [illegible] | ? | | | | | | |
| Ramer, S.C. | 3-F | 75.72 | 81 | 76 | 65 | 76 | | | | | | | |
| Schultz, Geo. | 3-G | 8.00 | 15 | 8 | ? | 8 | | | | | | | |
| Morrison, V. | 10-A | 22.95 | 33 | 33 | 48 | 23 | | | | ? | | | |
| Gatto, Gerald | 10-B | 3.42 | 0 | 3.42 | 24 | 0 | ? | | | | | | |
| Kessler, G. | 10-C | 7.00 | 11 | | 15 | 13 | | | | | | | |
| Weathermon, Ed. | 11-A | 81.18 | 50 | 82 | 114 | 82 | ? | | | | | | |
| McFarland, A. | 14-A | 85.29 | 90 | 80.00 | 87 | 25 | | | | | | | |
| McFarland, T. | 14-B | 29.13 | 34 | 29.13 | 85 | 90 | | | | | | | |
| Weathermon, [illegible] | 14-C | 183.00 | 215 | 182.18 | 24 | 211 | ? | | | | | | |
| Totals | | | | | | | | | | | | | |

Form WR-6
W.P. 3116

County Custer  Sheet No. 2

Township 7N  Range 47E  of Sheets

| Owner | Sec. | Source of Information: U.S.B.R. | Assessor ~~Aerial Survey~~ | Ditch Co. | AMA | Land Class'n | Desert Claim | Owner | Other Indiv. | Total | Present Type of Irriga: Live Stream: Company | Live Stream: Private | Flo: Artific. |
|---|---|---|---|---|---|---|---|---|---|---|---|---|---|
| Nelson W.G. | 10-D | 90.97 | 132 | | 352 | 129 | | | | | | | |
| " | 15-D | 135.55 | 204 | | " | 201 | | | | | | | |
| Mayer E.A. | 13-A | 63.51 | 64 | 7.4 | 56 | 65 | | | | | | | |
| LaChute " | 23-A | 98.58 | 51 | 79 | 64 | 51 | | | | | | | |
| McKay, J.K. Est. | 23-B | 79.90 | 136 | 8 | 122 | 136 | | | | | | | |
| " " | 24-A | 147.63 | " | 148 | " | " | | | | | | | |
| LaChute " | 24-B | 135.34 | 150 | 135.38 | 124 | 138 | | | | | | | |
| Blomquist A | 24-C | 104.62 | 92 | 104.63 | 99 | 98 | | | | | | | |
| Dahlen E | 24-D 25-B | 142.10 | 141 | 142 | 130 | 139 | | | | | | | |
| LaChute, M.L. | 25-A | 100 | 156 | 100 | 121 | 91 | | | | | | | |
| " | 36-A | 96.41 | " | 96.55 | " | " | | | | | | | |
| County | 34-E | 12.90 | | 12.90 | — | 0 | | | | | | | |
| Cemetery | 3-H | 15.00 | | | | | | | | | | | |
| County (Dredge) | 3-I | 7.30 | | | | | | | | | | | |
| T & Y | 10-E | 9.52 | 11.90 | 9 | | 9 | | | | | | | |
| Totals | | | | | | | | | | | | | |

FORM D-2

A STUDY OF MONTANA'S WATER RESOURCES--WPA
Ownership of Irrigated Lands

Township 7N Range 47E County Custer

| Parcel Number | Name of Owner | Owner's Address | Total Acres |
|---|---|---|---|
| 1 | Emily M. Raynard | Miles City, Mont. | 19.11 |
| 2 | Ernest H. Bartels | " " | 7. |
| 3 | P. N. Wellens | " " | 5 |
| 4 | Dorothy Ripley | " " | 36. |
| 5 | Geo. Stockhill | " " | 10. |
| | | | |
| 6 | Susan C. Ramer | Miles City, Mont. | 81.48 |
| 7 | Nick Nigro Est. | " " | 55. |
| 8 | Gertie J. Westergren | " " | 64.91 |
| 9 | Gust & Mary E. Schultz | " " | 14.97 |
| 10 | Mary & Chris Kosty | " " | 28. |
| 11 | Christina Aitchison | " " | 20. |
| 12 | Ruskin & Ruth M. Golden | " " | 5. |
| 13 | Miles City Cemetery | " " | — |
| | | | |
| 14 | S. M. Jasper | Lions City, Iowa | 132.30 |
| 15 | Grover J. Flessler | Miles City, Mont. | 10.92 |
| 16 | Nora A. Morrison | " " | 22.95 |
| 17 | Catholic Cemetery | " " | — |
| — | Yellowstone Tel. Co. | " " | 11.70 |
| | | | |
| 18 | S. M. Jasper | Lions City, Iowa | 38. |
| 19 | A. Wertheimer | Chicago, Ill. | 47.80 |
| 20 | Harry K. Wertheimer | " " | 44. |
| | | | |
| 21 | Lena C. May | Miles City, Mont. | 63. |
| 22 | Mary L. LaChute | Los Angeles, Calif. | 1. |
| | | | |
| 23 | Agnes McFarland | Miles City, Mont. | 92.12 |
| 24 | John McFarland | " " | 84. |
| 25 | Harry K. Wertheimer | Chicago, Ill. | 215. |
| | | | |
| 26 | S. M. Jasper | Lions City, Iowa | 204. |

Township 7N Range 47E

FORM D-2

A STUDY OF MONTANA'S WATER RESOURCES--WPA
Ownership of Irrigated Lands

Township 7 N Range 47 E County Custer

| Parcel Number | Name of Owner | Owner's Address | Total Acres |
|---|---|---|---|
| 27 | Mary L. La Chute | Los Angeles, Calif. | 5.67 |
| 28 | J. R. McKay Est. | Miles City, Mont. | 4.50 |
| 29 | Mary L. La Chute | Los Angeles, Calif. | 149.50 |
| 30 | W. H. & Alvin E. Blum | Miles City Mont. | 97.60 |
| 31 | J. R. McKay Est | Miles City, Mont. | 131. |
| 32 | Fred W. & William Wahlman | " " | 107.40 |
| 33 | " " | | — |
| 34 | Fred W. & William Wahlman | Miles City, Mont. | 4. |
| 35 | Mary L. La Chute | Los Angeles, Calif. | 156.07 |

Township 7 N Range 47 E

FORM D-1

A STUDY OF MONTANA'S WATER RESOURCES--WPA
Location of Irrigated Lands

Township 7 Range 47 E County Custer

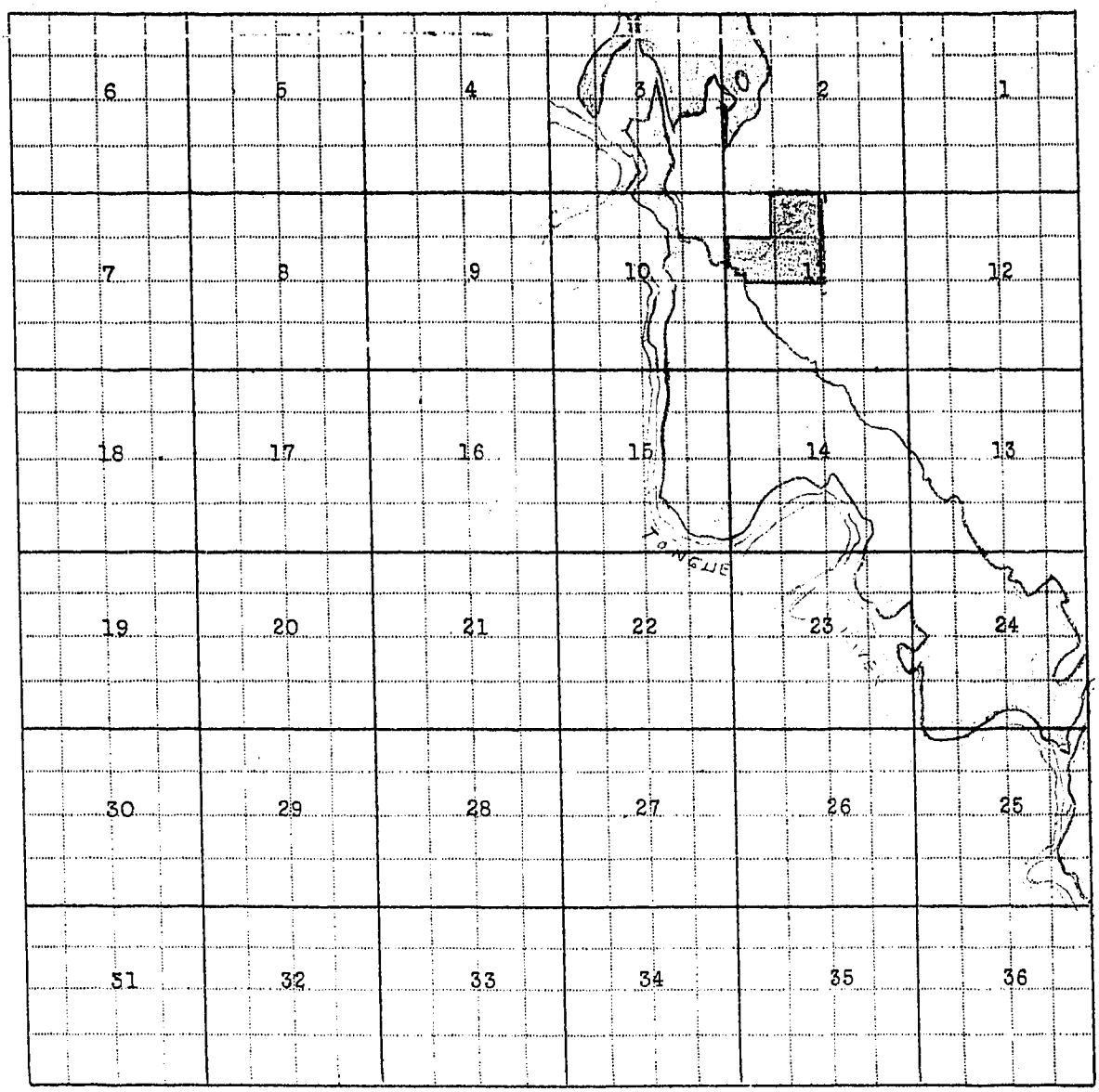


Township 7 Range 47E

FORM SM-1

3-I

# A STUDY OF MONTANA'S WATER RESOURCES

County Custer Source of Information

1. Water User Custer County Probs Address

2. Stream Tributary to Basin

3. Point of Diversion ¼ ¼ Section Township Range

4. Description of System Dry

5. Type of Irrigation

6. Original Appropriator Address

7. First Use: Year Acres Irrigated

8. Maximum Use: Year Acres Irrigated

9. Present Use: Year Acres Irrigated

10. Last Use: Year Why Abandoned

11. Condition of System

12. Land Description Sec 3, T 1N, R 41E

Remarks:

Dry

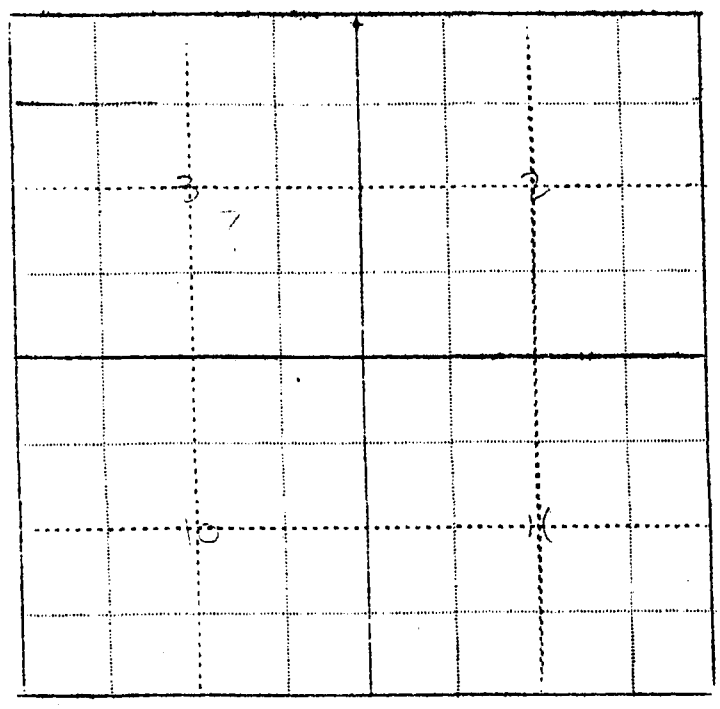


WITNESS: Information by

Place

Township 7 North Range 47 East Custer County

| Index No. | Name of Appropriator | Name of Stream | Date App. | Date Filed | Inches |
|---|---|---|---|---|---|
| 1902 | Charles E. Perry | Horse Creek | 2-24-99 | 2-24-99 | 600 |
| 1921 | J. E. Kelnhofer | Tongue River | 7-18-38 | 8-19-38 | 200 |
| 1922 | Mary & Chris Kosty | Tongue River | 5-20-35 | 5-21-35 | 400 |
| 1937 | Gustav Schultz | Tongue River | 7-21-34 | 7-21-34 | 120 |
| 1945 | J. W. Western | Tongue River | 7-23-34 | 7-28-34 | 100 |
| 1949 | Grant Brown | Tongue River Slough | 8-3-31 | 8-4-31 | 40 |
| 2066 | Nils Kildahl | Yellowstone River | 7-18-34 | 9-4-34 | 920 |
| 2097 | Thomas J. Bryan | Miles City Canal & Irr. Co. | 5-31-95 | 9-17-95 | 26.35 |
| 2098 | John Carter | Miles City Canal & Irr. Co. | 4-12-95 | 12-28-95 | 165.44 |
| 2115 | Wm. R. Graham | Miles City Irr. & Ditch Co. | 10-1-94 | 10-1-94 | 165 |
| 2116 | Mrs. Mary Grover | Miles City Irr. & Ditch Co. | 5-5-96 | 6-23-96 | 18.41 |
| 2117 | Sarah C. Kelly | Miles City Irr. & Ditch Co. | 12-26-96 | 3-30-96 | ------ |

Tabulation Sheet
15. - 7. - 47.

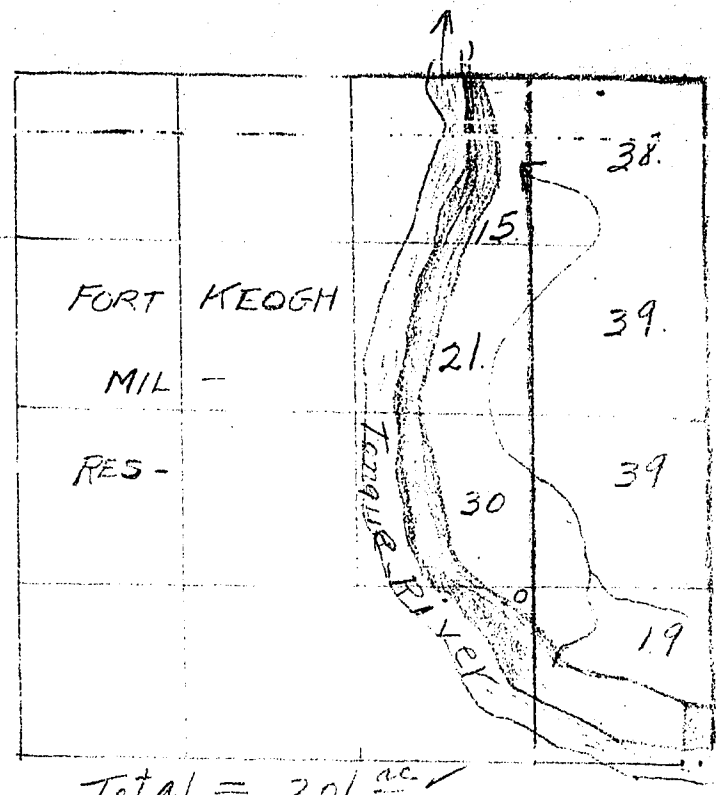


Total = 201. ac.

N.G. Original Lots 1-2 3-4. [illegible] M. - [illegible] = 217.52
Drainage [illegible] 204.00

Master Sheet

13 - 7 - 47

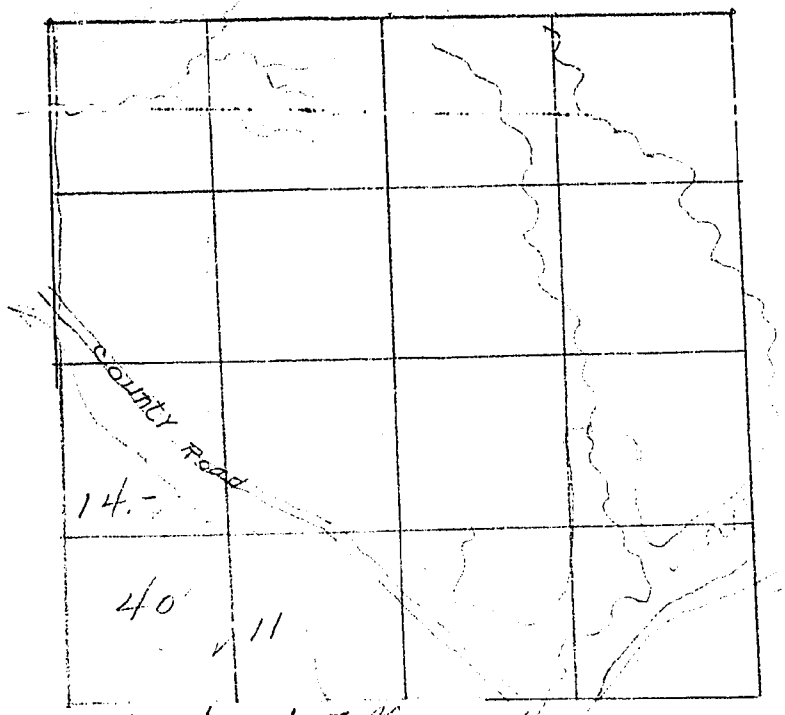


Total = 65.

Lawrence Miller, Div. 4, Legal = 4 Ac = 155. Irrigated = 63.00

Mary La Chute, Only Div. 4 = 1. Div. 1

8240

Please Well

13 - 7 - 47.

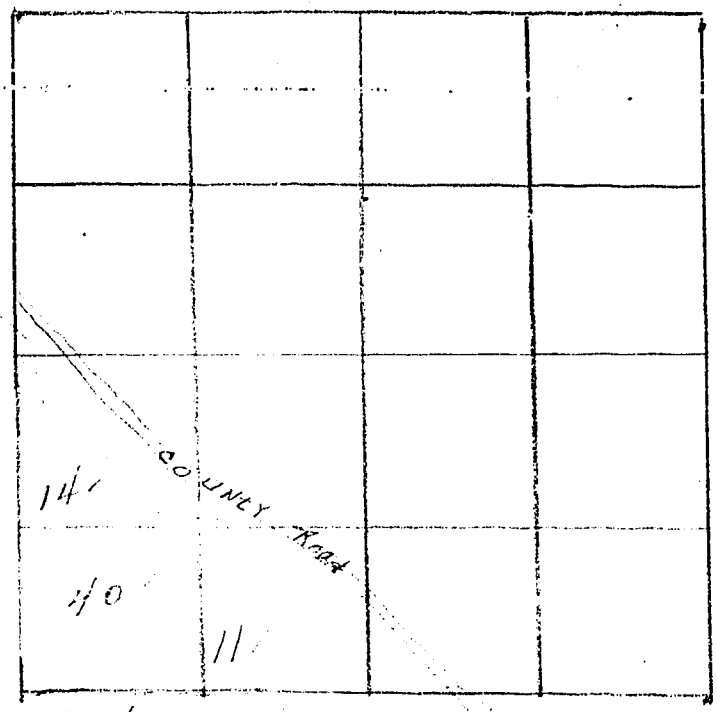


Total = 65 ac.

25 - 7 - 47

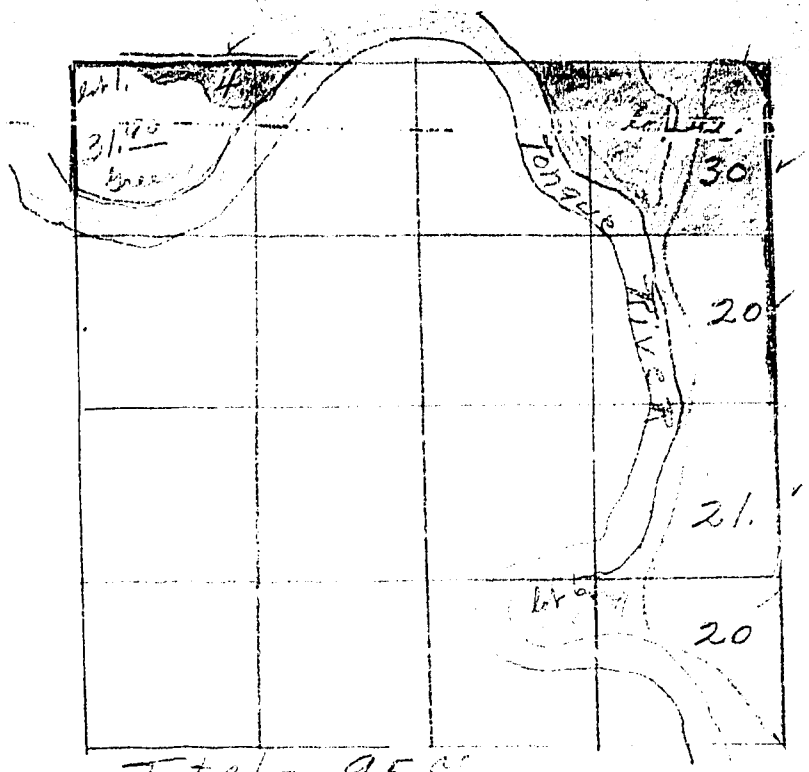


Total = 95. ac

Industrial Park - lot 1 - 31.70 ac Irrigated = 4.—
Mayfield Schools Nos. 2-3-4-5-6 = 156.07 ac " 156.07
Total 160.07

45.

24 - 7 - 47.

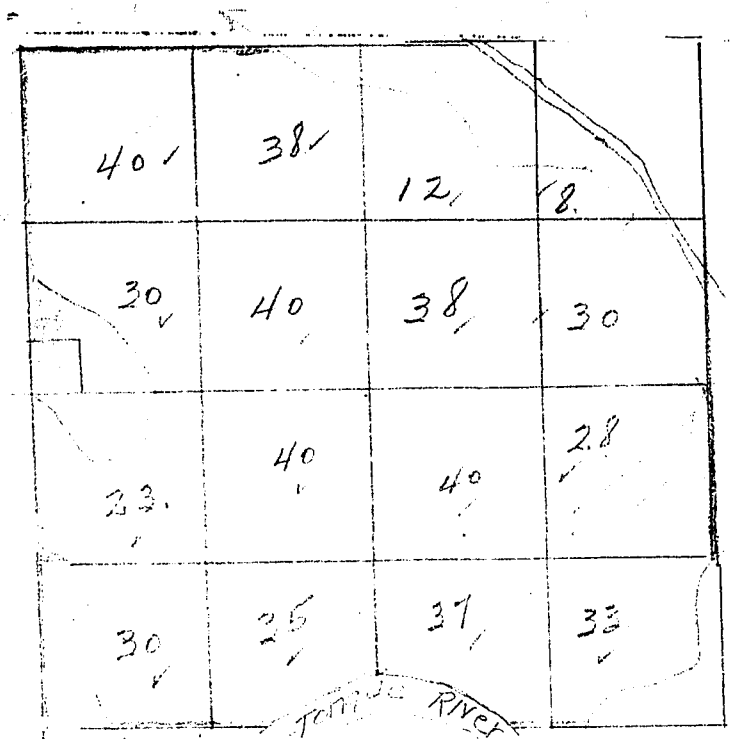


Total 502.00

| | | | |
|---|---|---|---|
| Mary Lucia Lachute, Grant Sec 4 Res 4 = 12.90 ac | Irrigated | | 2.90 |
| " " " S2 Res 4 - S2 NE 4 - less 12.90 = | 146.60 | " | 146.60 |
| H. H. & E. E. Blair N2 NE 4 - N2 Res 4 - less N2 = | 156.60 | " | 97.60 |
| J. McKay N2 Sec 4 - N2 SE 4 - | 160.00 | " | 131.00 |
| J. N. N2 Nathaniel, Lots 1 - SE 4 SE 4 = | 78.46 | " | 71.10 |
| " " " Lot 2 - | 36.30 | " | 36.30 |
| " " " Sec 4 Sec 4 - | 40.00 | " | 29.70 |
| | | | 515.20 |

44.

23. - 7. - 47.

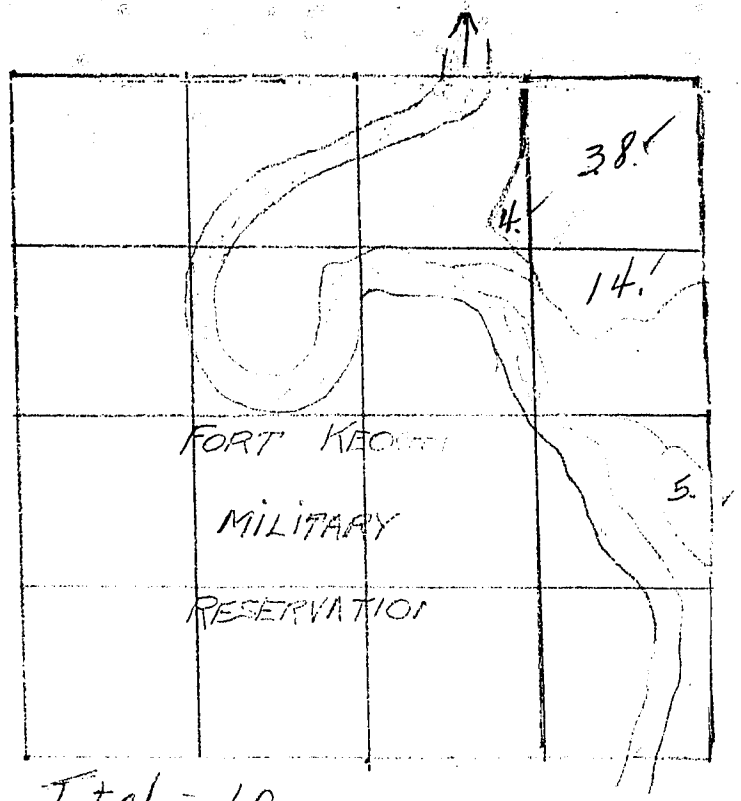


Total = 60.

Mary E. Carhart, lt. 1-2-C. of lt. 3. NE¼ NE¼ = 133.67 ac = 56.67 ac

J. A. McPfeffer lt 4. = 20.27 Surplus = 14.50

Master Sheet

W.P. 3116
No. _____

A Study of Montana's Water Resources

Form WR-4

Record of a Farm under A.A.A. Program Having Irrigated Land

A.A.A. Contract No. (1220 / 6013) County Custer Twp. 7 N Rng. 47 E. 23-24

Name of Owner M. L. La Chute Address Los Angeles

Name of Operator ✓ Address ✓

Total Number of Acres in Farm ✓ 240 Number of Acres Irrigated in 1940 ✓

Outline on the plat below in red pencil the boundaries of the farm unit. If possible, show in blue pencil the location of the irrigated land. The section number (s) should be clearly indicated. Obtain the legal description from county ownership records and correct boundaries if necessary.

Legal Description [illegible]

Dorothy Nending = 156.57
" 36 " " " 20.59
176.66

42.

14 - 7 - 47

Mach. Shop

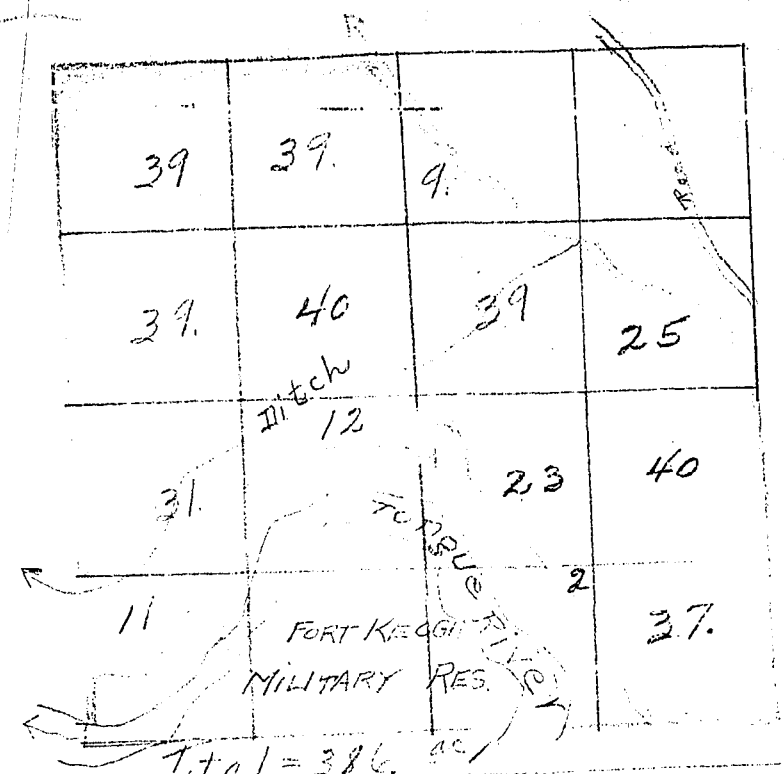


Total = 386. ac.

[illegible] = 2.12

[illegible] 180.82 " 188.00

[illegible] = 84.00

[illegible] t. 3-4. = 250. ac = 215.00

3 [illegible] 7.12

38

Master Sheet

10 — 7 — 47

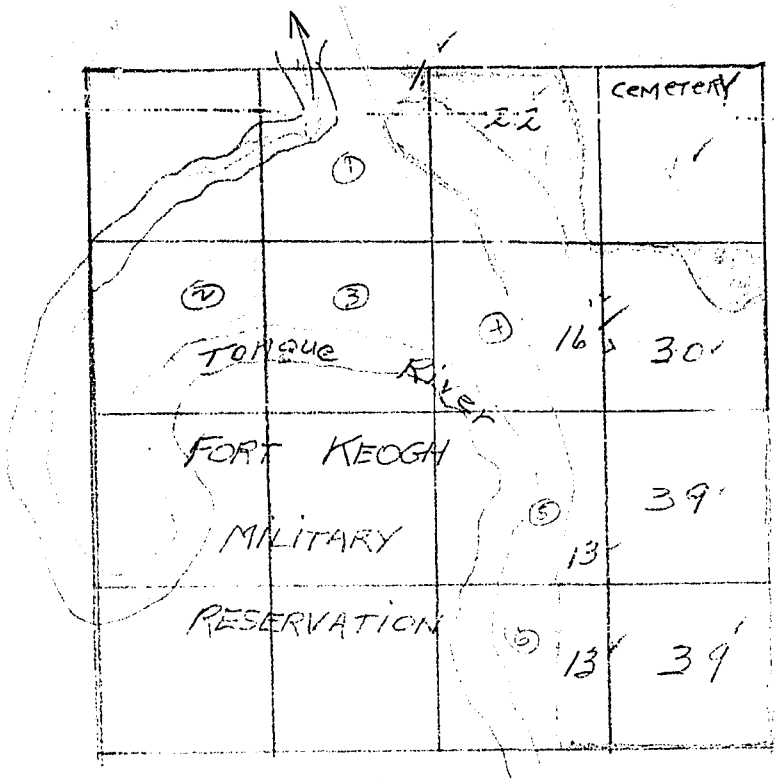


Total = 173 ac

[illegible] 10.ac Irrig. Cl. = 5.00
" " [illegible] 159.59 " " 127.30
[illegible] 25.9/10 " 10.82
[illegible] 153.89 " " 22.95
[illegible] 11.70 " " 11.70

171.77

W.P. 3116 A Study of Montana's Water Resources Form WR-4

No._____ Record of a Farm under A.A.A. Program Having Irrigated Land

7-27

A.A.A. Contract No. 6016 County Custer Twp. ~~[illegible]~~ Rng. 47E

Name of Owner James Crooke Address Miles City

Name of Operator ✓ Address ✓

Total Number of Acres in Farm 15 Number of Acres Irrigated in 1940 14

Outline on the plat below in red pencil the boundaries of the farm unit. If possible, show in blue pencil the location of the irrigated land. The section number (s) should be clearly indicated. Obtain the legal description from county ownership records and correct boundaries if necessary.

Legal Description [illegible]

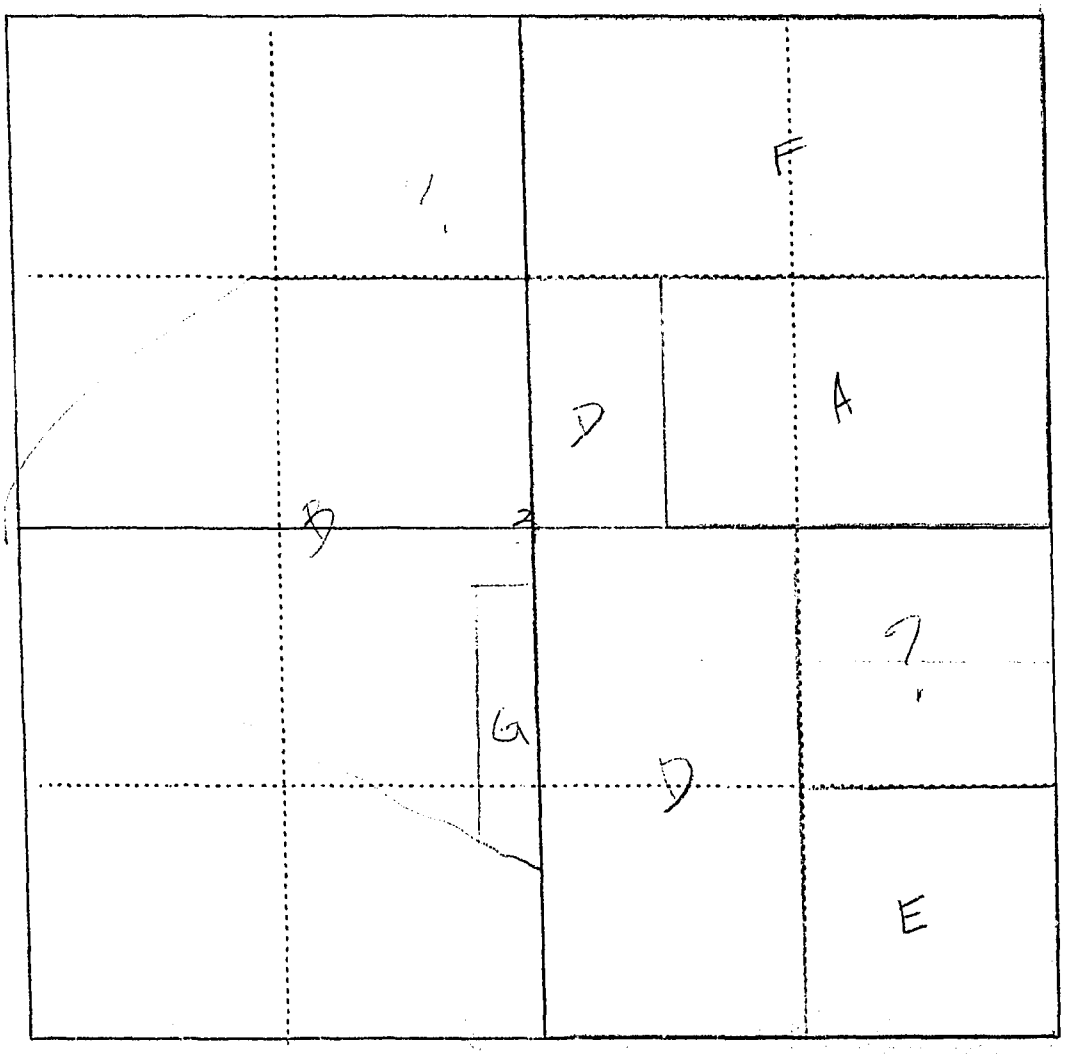

37.

9 Month Sheet
3.— 7.— 47

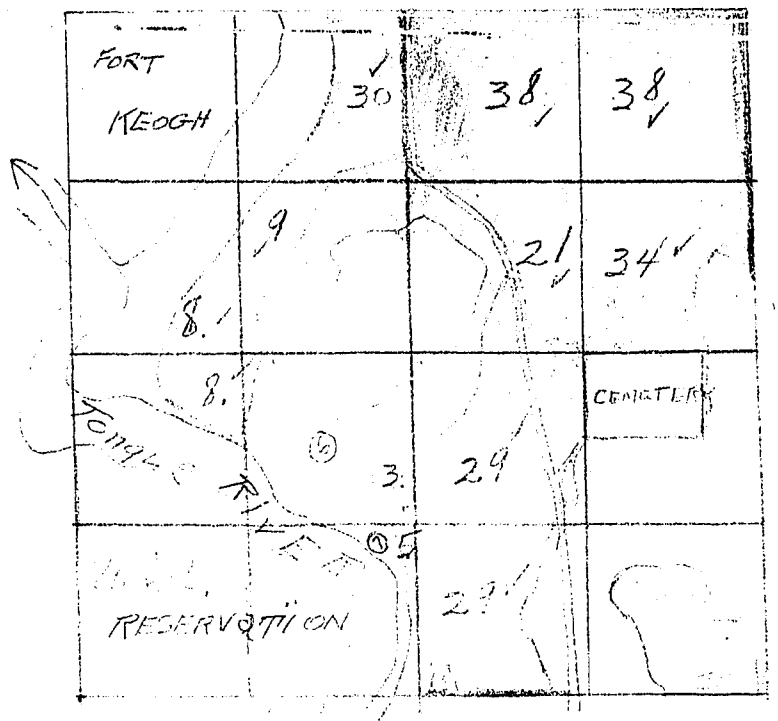


Total = 252.00

[illegible] 44 - Irrigation 181.48
[illegible] " 55.00
[illegible] 11 = " 14.91
[illegible] = 1.22
[illegible] 2.75
[illegible] " 25.00
[illegible] " 3.
[illegible] 21.
[illegible] 5.00
[illegible] " 2.00

266.36

63.

20-7-46




Lots 1, 2, 3, 4, W½ NW¼ = 153 45/100 Irrigated 40.

36

# Water Sheet.

2.- 7.- 47.




Total = 65. ac

Irrigated 10 ac
" 8 58
" 7.
" 5.
" 36.

W.P. 3116 A Study of Montana's Water Resources Form WR-4

No. _____ Record of a Farm under A.A.A. Program Having Irrigated Land

A.A.A. Contract No. 1 County Custer Twp. 2 7 N Rng. 47 E.

Name of Owner Jack Hoffman Address Miles City

Name of Operator " " Address " "

Total Number of Acres in Farm 121.68 Number of Acres Irrigated in 1940 ✓

Outline on the plat below in red pencil the boundaries of the farm unit. If possible, show in blue pencil the location of the irrigated land. The section number (s) should be clearly indicated. Obtain the legal description from county ownership records and correct boundaries if necessary.

Legal Description Lots 2-3-Sw "NE" = 121.68

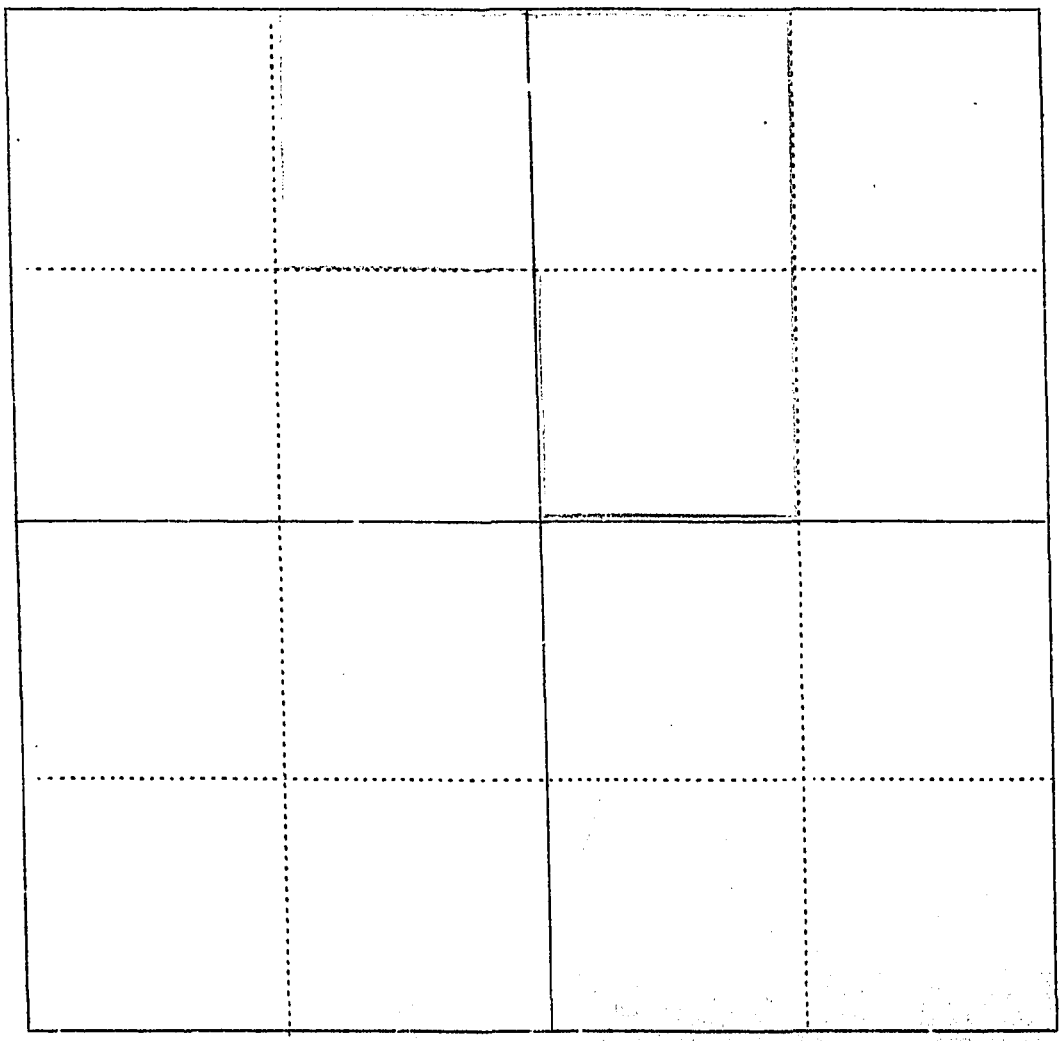

W.P. 3116
No. _____

A Study of Montana's Water Resources

Form WR-4b

Record of a Farm under A.A.A. Program Having Irrigated Land

A.A.A. Contract No. _____ County Custer Twp. 7 N Rng. 47 E.

Name of Owner Jack Hoffman Address Miles City

Name of Operator " " " Address " "

Total Number of Acres in Farm 121.68 Number of Acres Irrigated in 1940 _____

Outline on the plat below in red pencil the boundaries of the farm unit. If possible, show in blue pencil the location of the irrigated land. The section number should be clearly indicated. Obtain the legal description from county ownership records and correct boundaries if necessary.

Legal Description Lots 2-3-SW NE4 = 121.68

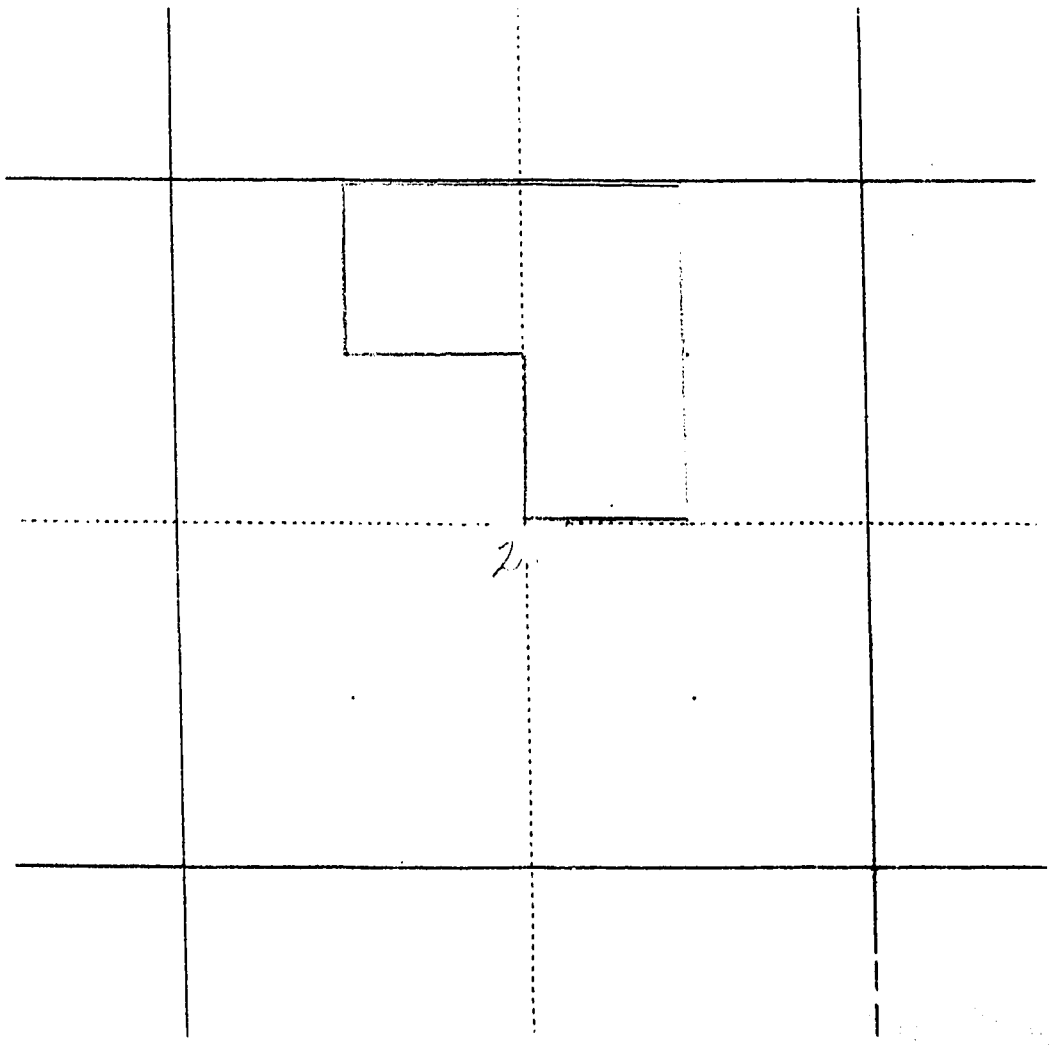

2-E

W.P. 3116
No. _____

A Study of Montana's Water Resources

Form WR-4

Record of a Farm under A.A.A. Program Having Irrigated Land

A.A.A. Contract No. _____ County: Custer Sec 2 Twp. 7N Rng. 47E

Name of Owner Jack Hoffman Address Miles City

Name of Operator same Address "

Total Number of Acres in Farm 121.68 Number of Acres Irrigated in 1940 _____

Outline on the plat below in red pencil the boundaries of the farm unit. If possible, show in blue pencil the location of the irrigated land. The section number (s) should be clearly indicated. Obtain the legal description from county ownership records and correct boundaries if necessary.

Legal Description Lots 2 + 3 Sec 9 7N 47E 122

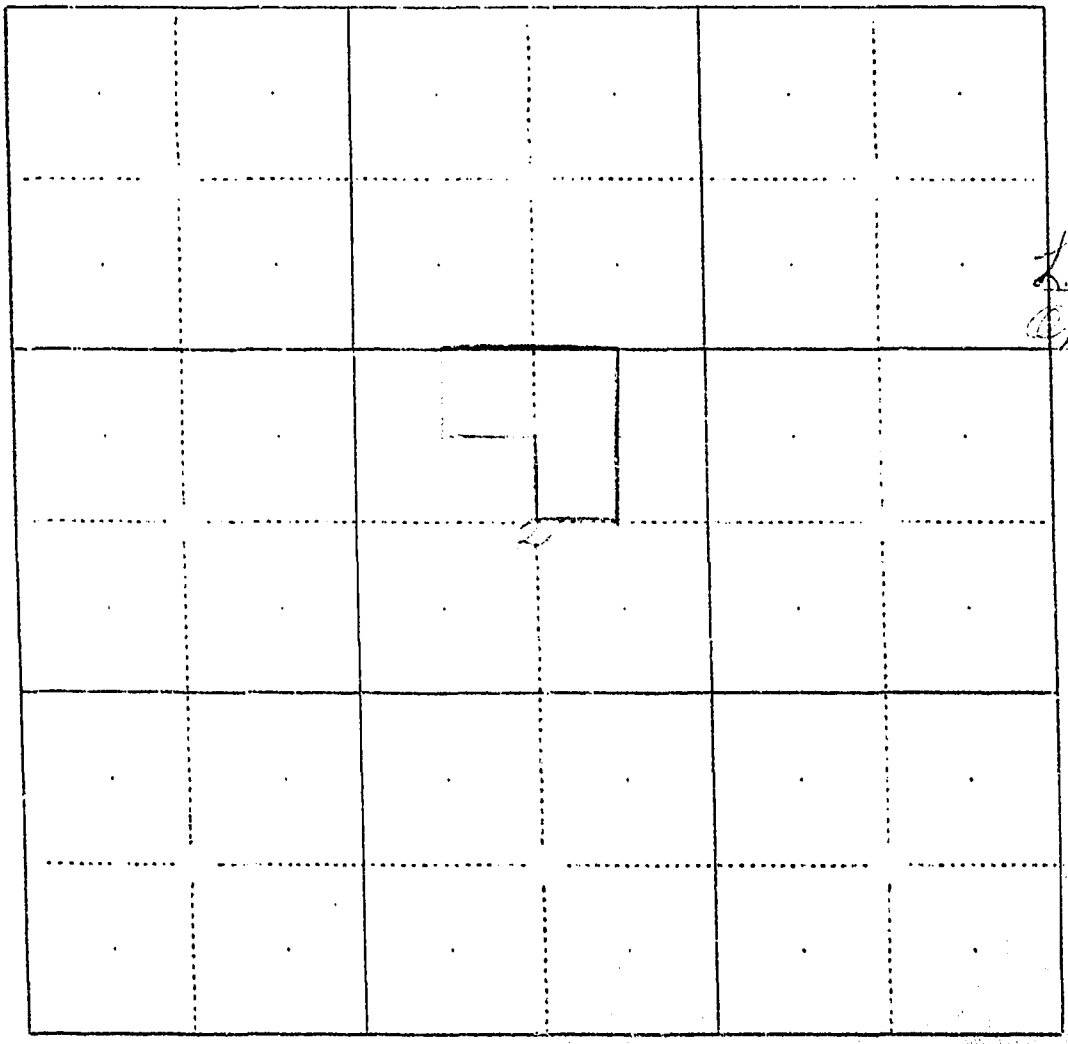


K.C. 0
C.B. 0

FORM D-3

A STUDY OF MONTANA'S WATER RESOURCES--WPA
Location of Irrigated Lands
(Supplemental Sheet)

Section 24 Township 7N Range 47E County Custer

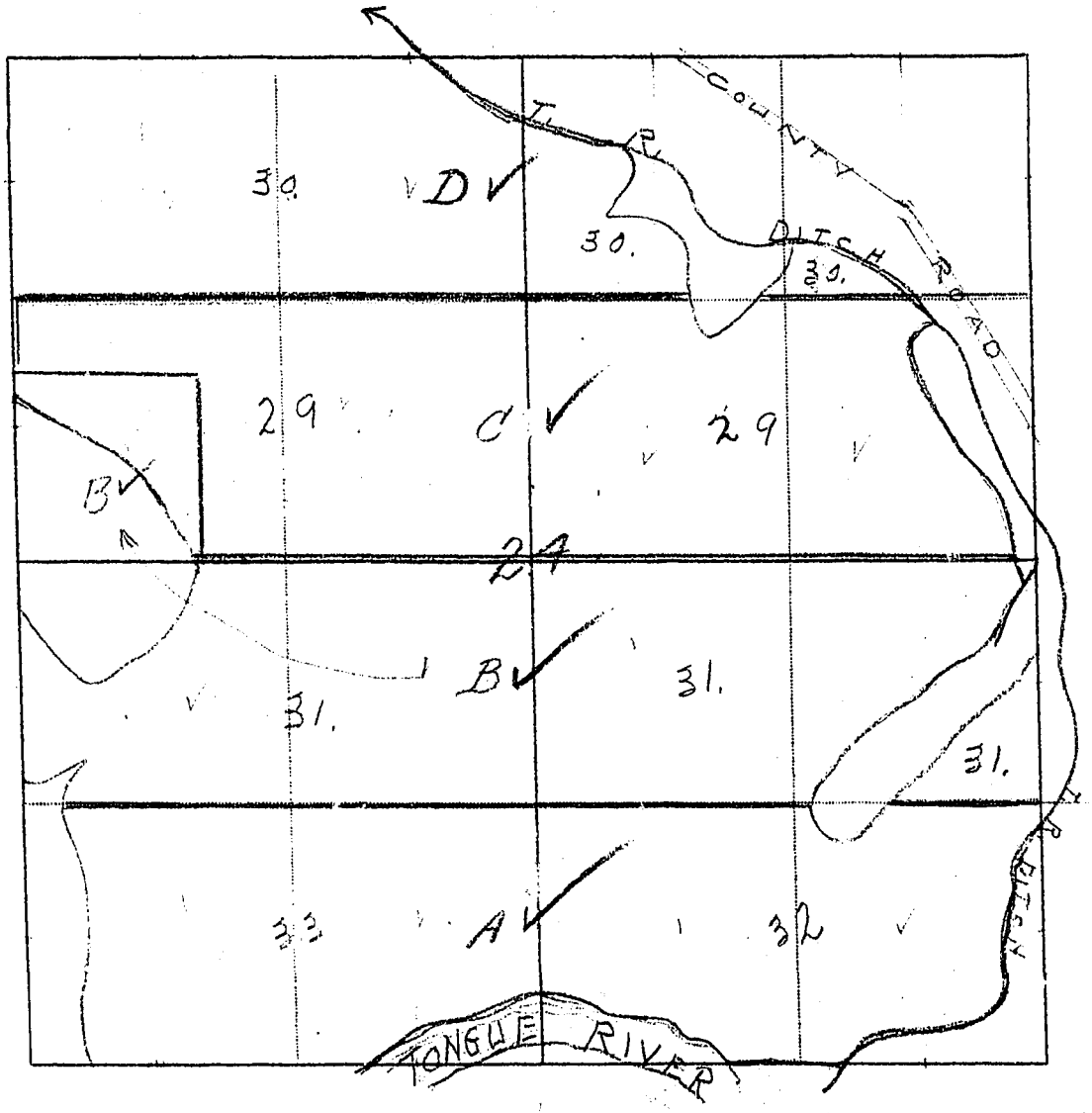


Section 24 Township 7N Range 47E

FORM D-3

A STUDY OF MONTANA'S WATER RESOURCES--WPA
Location of Irrigated Lands
(Supplemental Sheet)

Section 14 Township 7N Range 47E County Custer
640 ac.

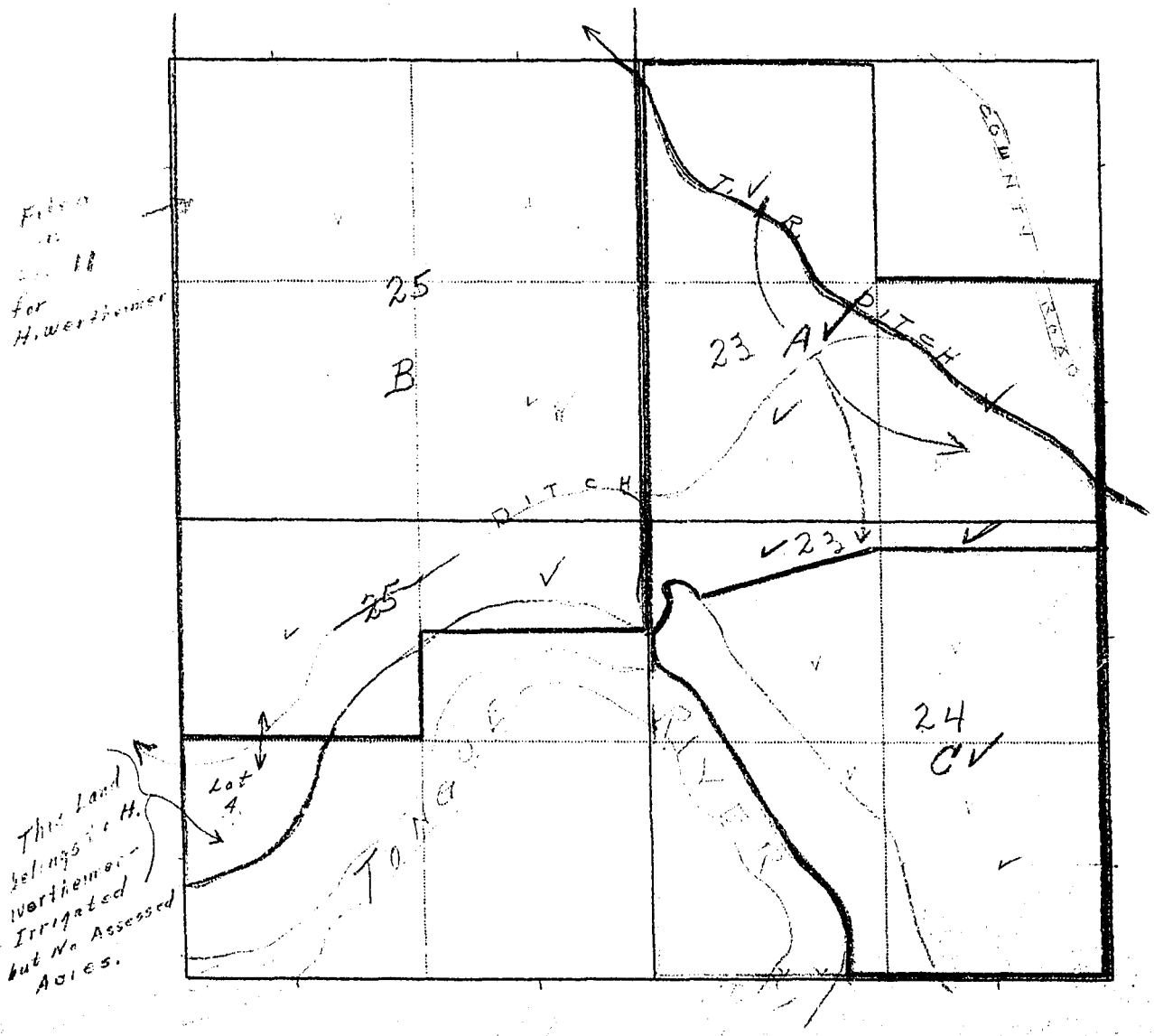


Section 14 Township 7N Range 47E

Master Sheet

FORM SM-1

A STUDY OF MONTANA'S WATER RESOURCES

County Custer Source of Information Ed Claus - Book

1. Water User ..... Address .....

2. Stream Tongue Tributary to ..... Basin .....

3. Point of Diversion ..... ¼ ..... ¼ Section 14 Township 7 Range 47

4. Description of System T + N. ditch

5. Type of Irrigation Gravity

6. Original Appropriator ..... Address .....

7. First Use: Year ..... Acres Irrigated .....

8. Maximum Use: Year 1921 Acres Irrigated 386.85

9. Present Use: Year ..... Acres Irrigated .....

10. Last Use: Year ..... Why Abandoned .....

11. Condition of System .....

12. Land Description ..... S14, T 7N, R 47E

Remarks: .....

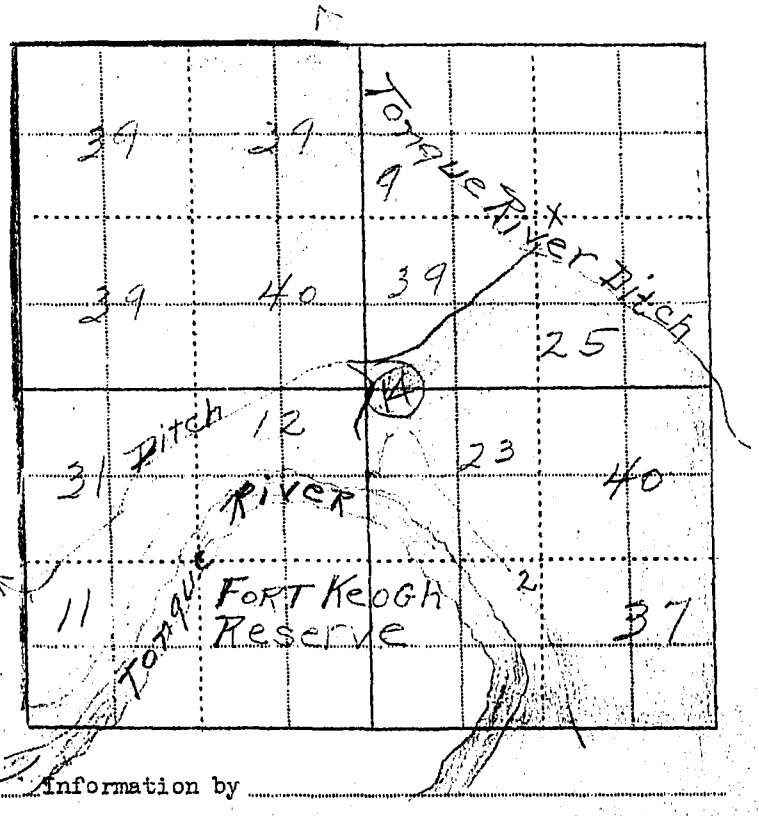


WITNESS: ..... Information by .....

Place .....

FORM D-1 - GAZETTE 1664-2M-1-47

STATE OF MONTANA

# STATE ENGINEER'S OFFICE

## WATER RESOURCES SURVEY

14 Township 7 North Range 47 East County Custer

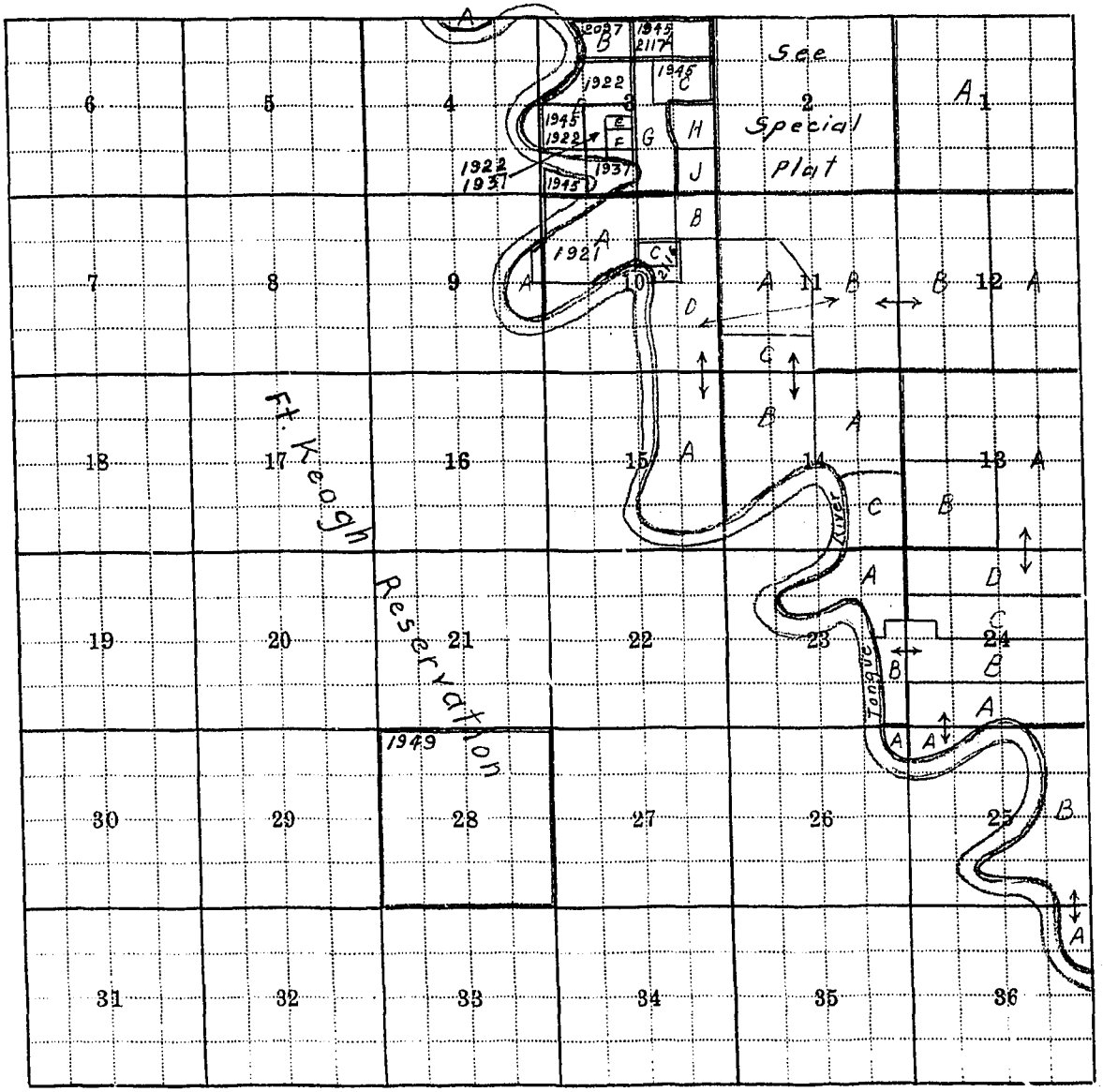


14 Township 7 North Range 47 East

Township 7 North Range 47 East County Custer

| Parcel Number | Name of Owner | Address |
|---|---|---|
| 3A | Susan C. Ramer | Miles City |
| 1A | Fred Herzog | Miles City |
| 3B | M. I. Carpenter | Box 752, Route 1, Tacoma, Wash. |
| 3C | Geo. Baber | Route 1, Box 219, Miles City |
| 3H | Miles City Cemetery | Custer Co. Treas. |
| 3J | S. L. and Susan Ramer | Miles City |
| 3E | R. Golden | Box 724, Miles City |
| 3F | Gust and Mary Schultz | 701 North Center Ave., Miles City |
| 3D | Chris Kosty | Box 895, Miles City |
| 5G | Gertie Western | 415 South Custer Avenue, Miles City |
| 10B | Catholic Cemetery | Custer Co. Treas. |
| 10C | Grover Fessler | Route 1, Miles City |
| 9A | N. P. Ry. | |
| 10A | J. E. Kelnhofer | Broadus Stage, Miles City |
| 10D, 11B, 12B | W. G. Nelson, c/o Gen. Sales | 155 Ex. Bldg., Sioux City, Iowa |
| 15A | " " | |
| 12A | Custer County - c/o Agnes McFarland | T. R. Stage, Miles City |
| 11A | Carl Hanson | Route 1, Miles City |
| 14B, 11C | Harry Wertheimer, c/o W. A. Mitchell | Miles City |
| 13A, 24D | Boyd and A. E. Blum | T. R. Stage, Miles City |
| 14A | Agnes McFarland | T. R. Stage, Miles City |
| 13B | Ed and Doris Love | 2302 Main St., Miles City |
| 14C | Emma and John Zowada | T. R. Stage - Miles City |
| 23A | Mary LaChute | 4950 Ben Avenue, North Hollywood, Cal. |
| 24C | David E. Edson | Broadus Stage, Miles City |
| 23B, 24B | Richards, L. E. and Kadke, J. A. | Broadus Stage, Miles City |
| 26A | Sarah Jordan | 200-3rd Ave. North, Minneapolis |
| 24A, 25A | Fred Dahlman | T. R. Stage, Miles City |
| 25B, 36A | Dorothy Winding | T. R. Stage, Miles City |
| 4A | Archie and Anna Rumph | 200 Mississippi Ave., Miles City |

39.

11 - 7 - 47

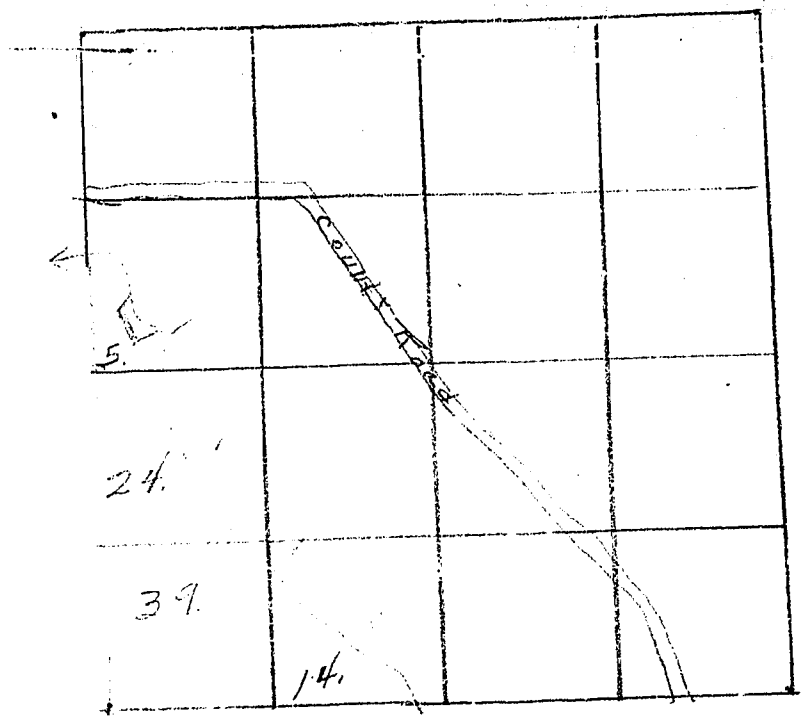


Total = 82.ac

A. Northeast 1/4 of N½ S½ N½ N½ S½ SW 1/4 and that portion of NW 1/4 South of County Road lying N of SW = 160.ac designated = 38.00

S½ N½ S½ S½ SW 1/4 Hwy & Northeast = 20.ac " 13.00

S½ S½ S½ 14. 40.ac " 31.00

✓ 8 v.