PLAT 17

Powder River
Custer
Twp. 7N Rge. 51E

6	5JJ-212	5JJ-211	5JJ-210	5JJ-209	5JJ-208	1 5JJ-207
	5JJ-287	5JJ-288	5JJ-289	5JJ-290	5JJ-291	5JJ-292
31	~~1JJ-175~~		~~1JJ-173~~		~~1JJ-171~~	36

FIELD WORK BY

CHECKED BY

OUT

OTO NO.	DATE	INITIALS


FORTYFOUR CR.
SWR
SWR
SWR
B-21
FRAT 17
T7N-R51E


HOLMES
CR.
FLAT
T7N-R51E

SHORT
CREEK
HOLMES
SWR
CREEK
T7N-R51E


RIVER
HOLMES
CR.
SWR
POWDER
PLAT
17
T 7N-R 51E
SJJ-290


RIVER
2
SWR
SWR
SWR
SWR
11
POWDER
B-01
FLAT
17
TIK-R-51E

SWR
MEYERS
CREEK
SWR.


CREEK
LANEY
PLAT
17
T7N-R51E


LANEY
CREEK
SWR
SWR
B-01
PLOT
17
T 7N-R 51E


LANEY
CREEK
16
21
PLAT
11
T7N-R01E

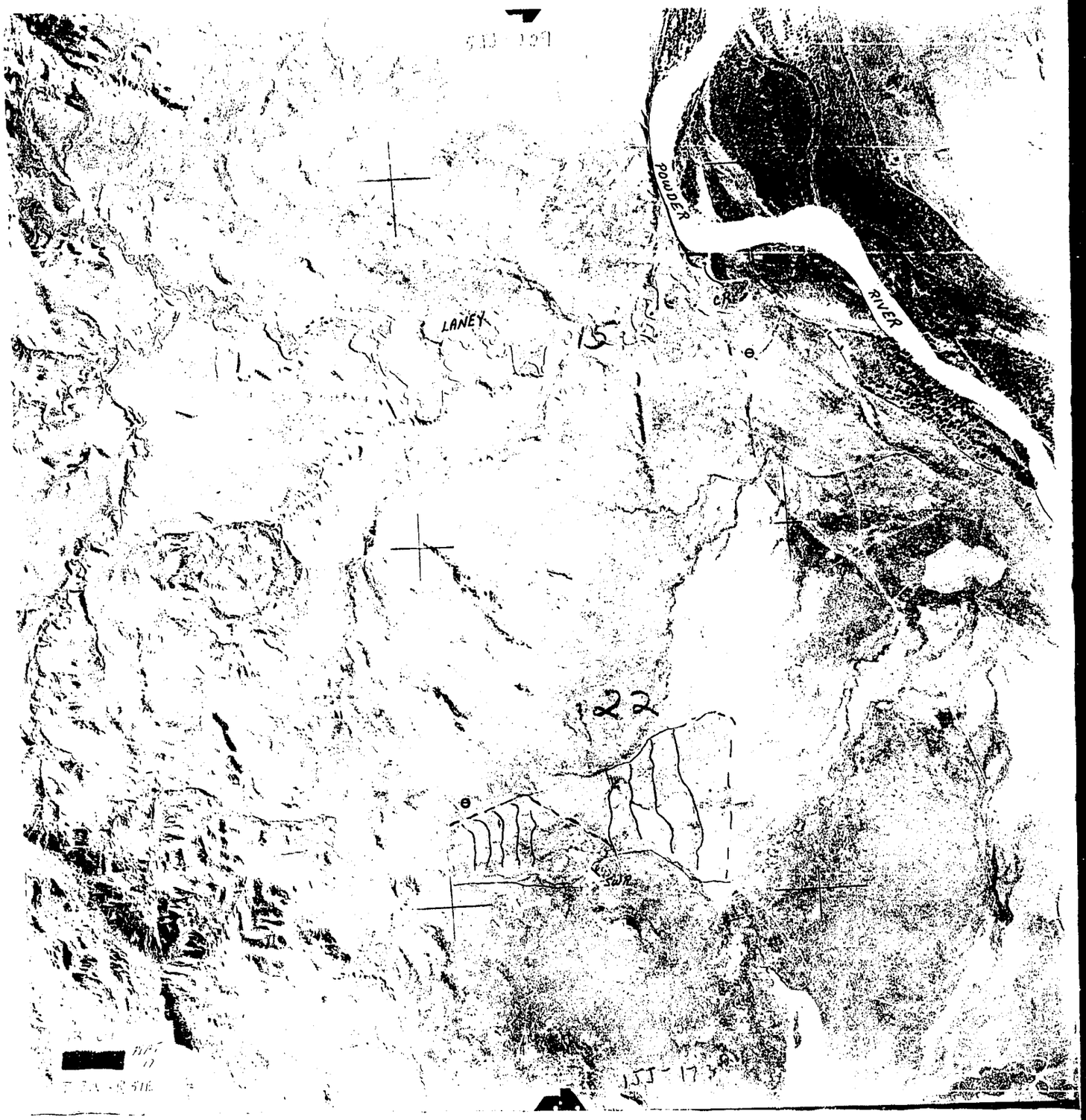
POWDER
RIVER
CR
LANEY
15
22
SWR

555-208
POWDER
RIVER



5JJ-207
HORSE
CREEK
POWDER
RIVER
1JJ-171
B-01
PLAT
17
TTN-RAIE

SSS-288
29

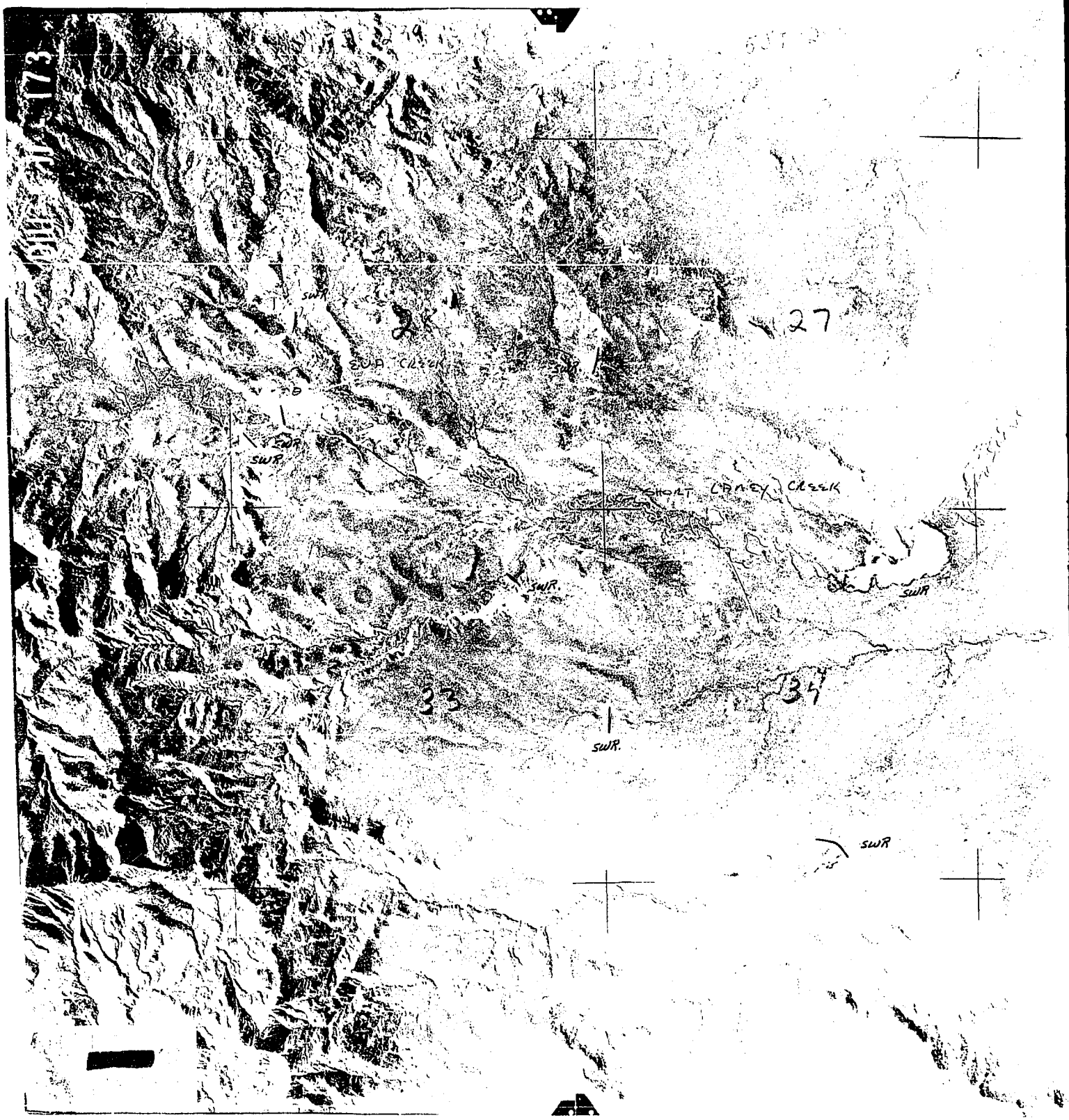

173
SWR
28
27
EVA CREEK
SWR
SWR
SWR
SHORT LANEY CREEK
SWR
SWR
33
34
SWR
SWR

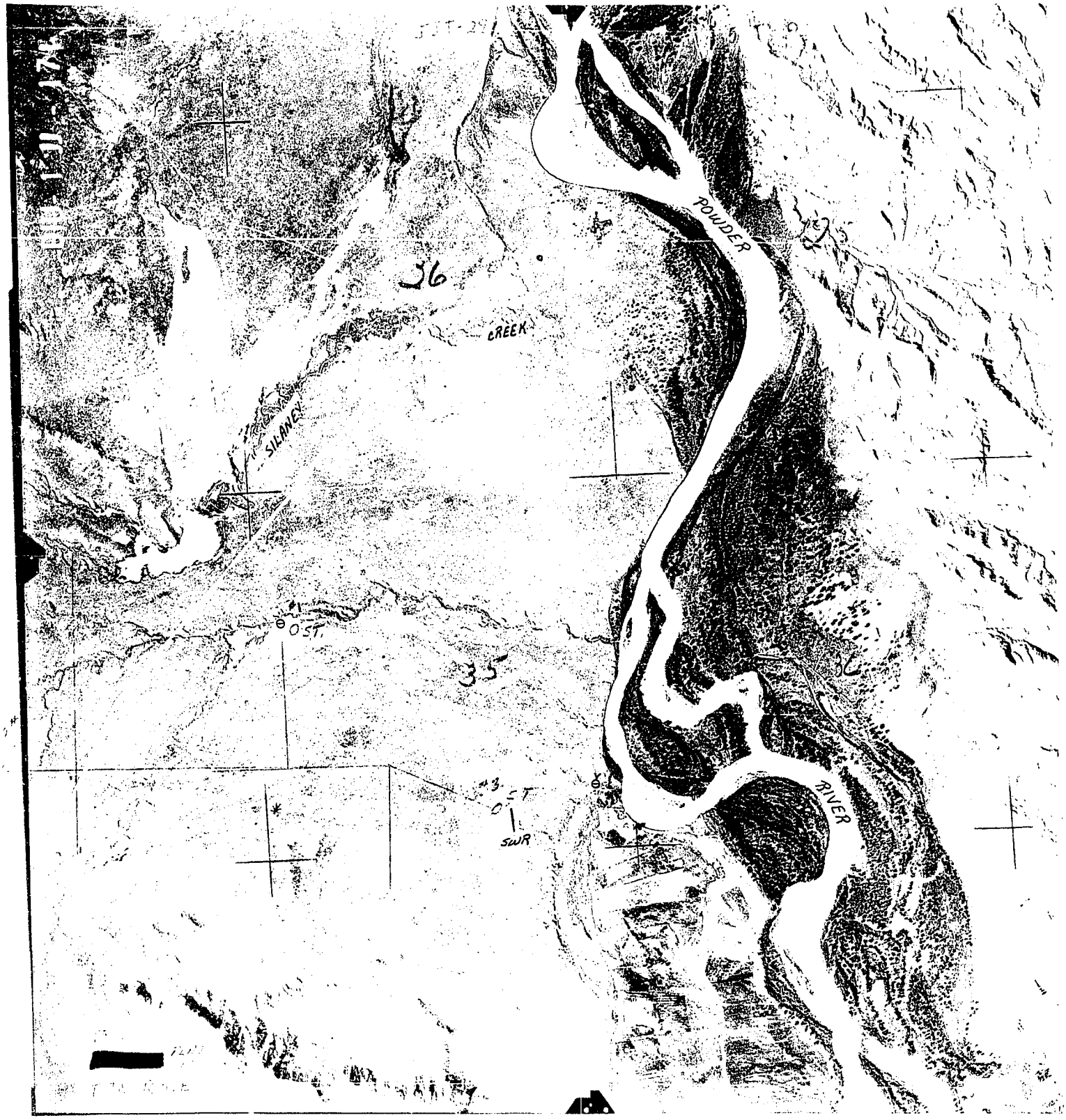
POWDER
RIVER
CREEK
SILANEY
36
35
OST
SWR