PLAT 18

Basin: Powder River
County: Custer
Twp. 7N Rge. 52E

6	~~555-200~~		~~555-204~~		1
		555-293	555-294	555-295	555-296	555-297	555-298	555-203	555-202
31	~~555-164~~		~~555-167~~		~~555-165~~		36

FIELD VERIFIED BY _____

CHECKED BY _____

OUT

PHOTO NO.	DATE	INITIALS


5JJ-206
SWR
J. MEYERS.
SWR
CREEK
5JJ-293
5JJ-29


MEYERS
SWR
CREEK
9
10
B-01
PLNT
18
T7N R8E


MEYERS CR.
SWR
PLAT 18
T7N-R5E


HOGAN
CREEK


18
HORSE
CREEK
B-01
PLAT 18
T7N-R52E

5JJ-206
SWP.
17
HORSE
RIVER
B-01
PLAT
15
T7N-R32E
1JJ-169


BTI-204
HORSE
CREEK
B-C1
PLAT
18
T7N-R52E

HORSE
CREEK
FLIT 18
T7N-R52E



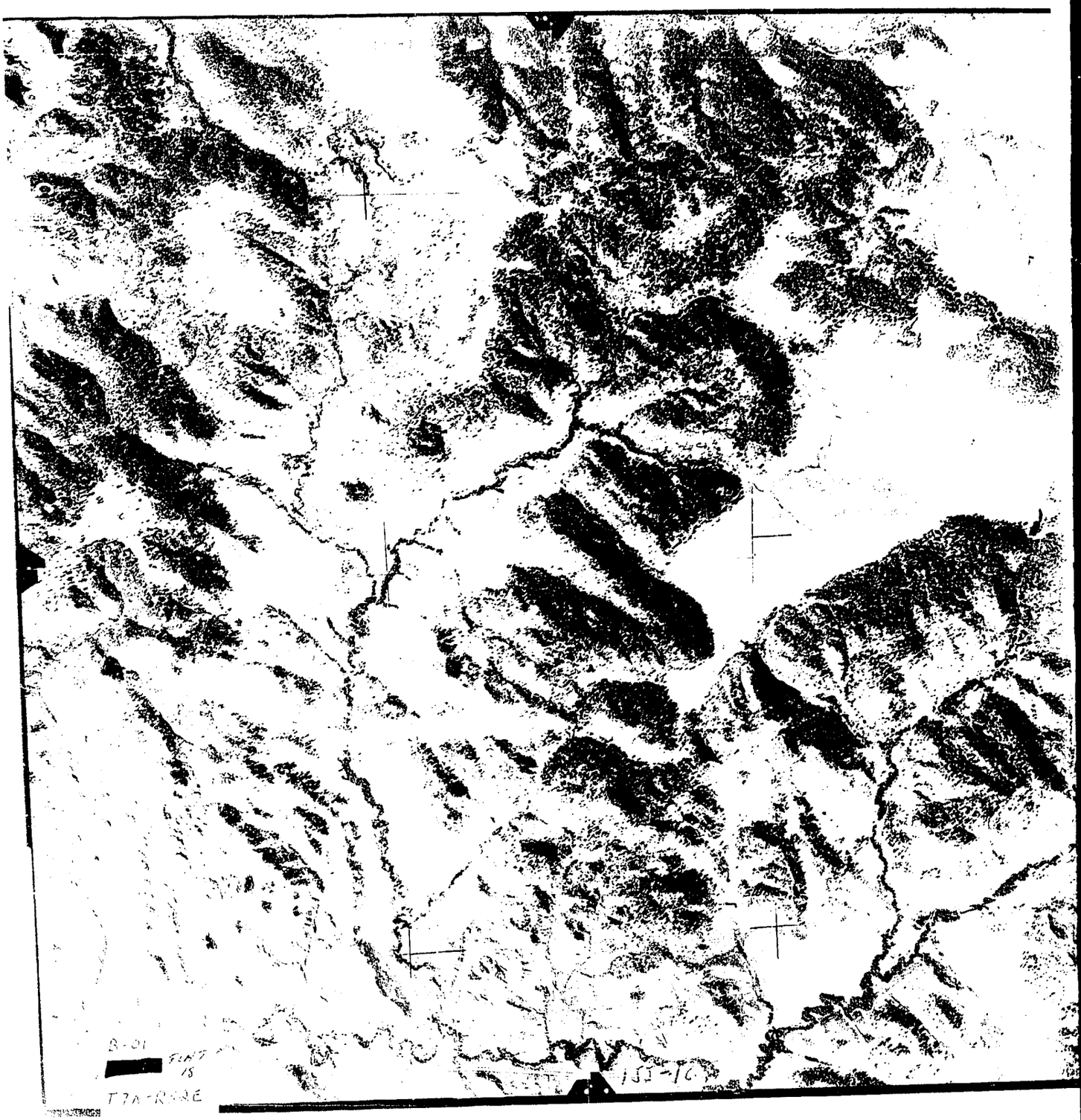
B-01
T7A-R9E
15J-1C

32

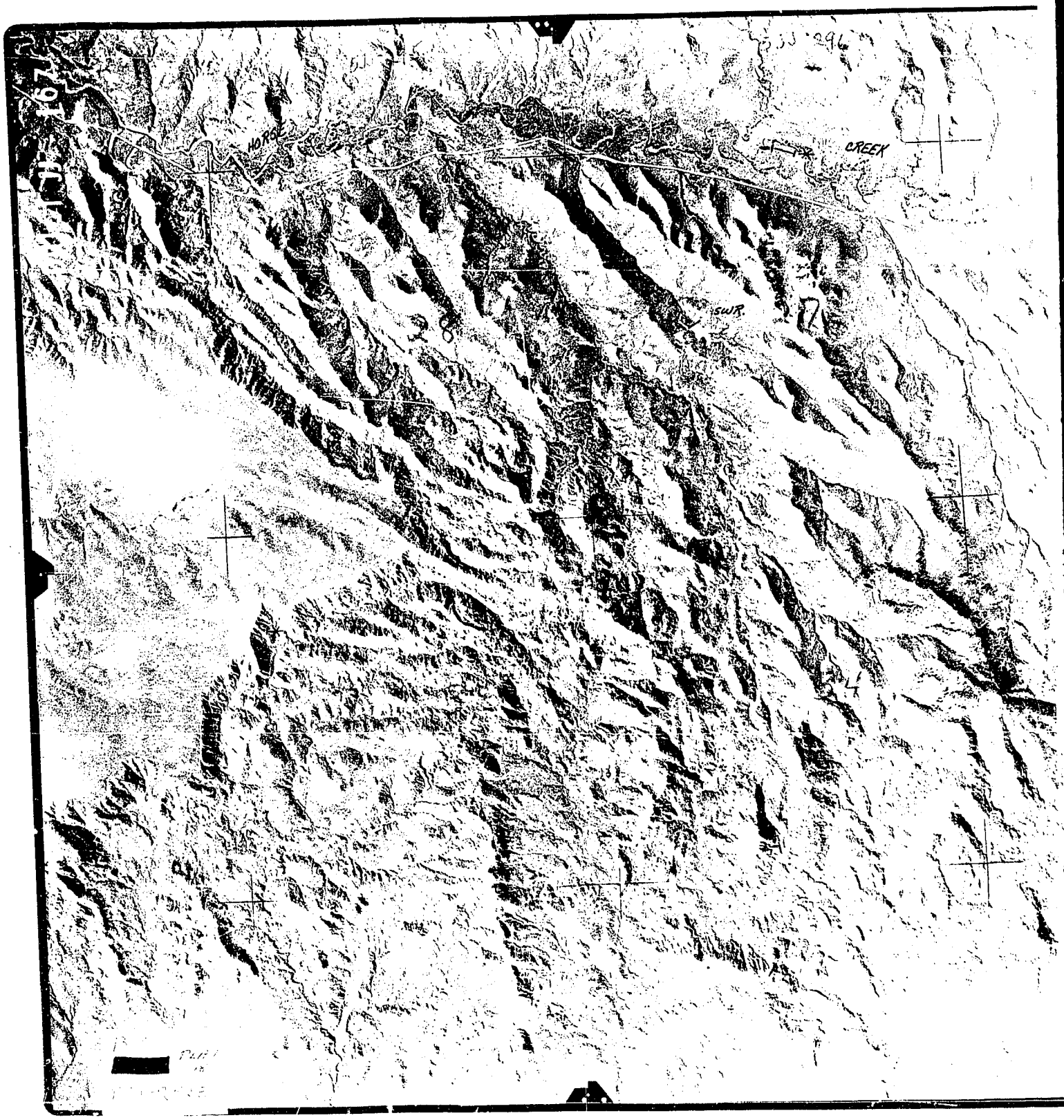
HORSE
CREEK
SWR.

DMU-1 ff-165