PLAT (19)

Basin Powder River
County Custer
Twp. 7N Rge. 53E

6	5JJ-201	5JJ-200	5JJ-199	5JJ-198	5JJ-197	1
5JJ-299	5JJ-300	5JJ-301	5JJ-302	5JJ-303	5JJ-304	5JJ-196
31	~~1JJ-163~~		~~1JJ-161~~		~~1JJ-157~~	36

FIELD ... BY
CHECKED BY

OUT

OTO NO.	DATE	INITIALS


HAGAN
CREEK
SWR.
B-01
PLAT 19
T7N-R53E
5JJ-299


500-300


LOCATE
CR.
LOCATE
CR.
McGRAW
CR.
LONG
PLAT
19
TT-301


LOCATE
CREEK
3


LOCATE
2
11
CREEK
PLAT
19


SWR
LOCATE
NO.
FK.
LOCATE
SWR
CR
12 - SWR
CR
B-01
PLAT
19
T7N-R53E

B-01
PLAT
19
T7N-R5E

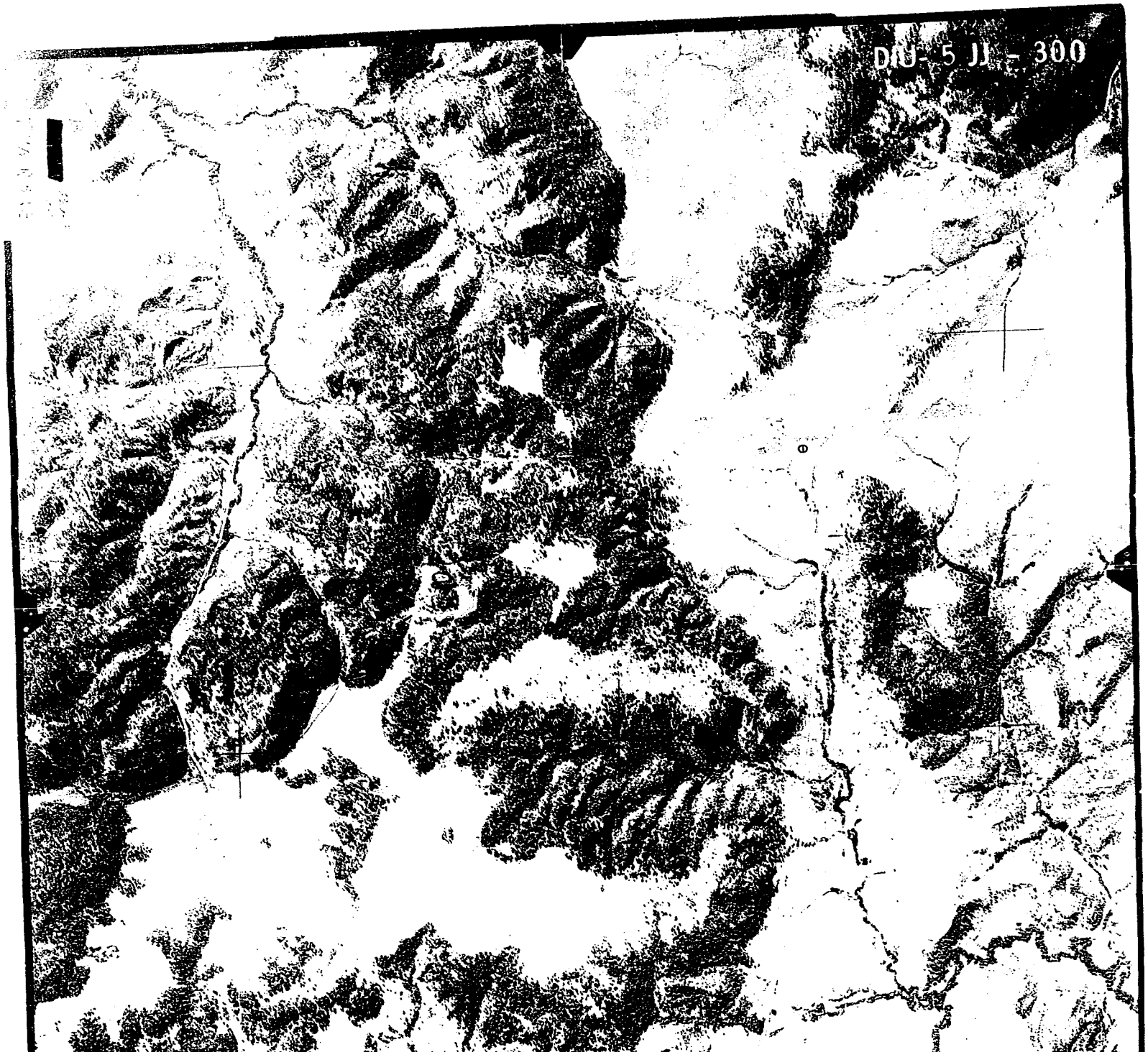
DIU- 5 JJ - 300


LONG
PRONG
LOCATE
CREEK
SWR
SWR.
SPRING
B-01
PLAT 19
T7N-R53E



LONG
PRONG
SWR.
22
SWR.
PLAT
T7N-R53E
J-161


LOCATE
CREEK
PLAT
19


DIU-531-304
LOCATE
SWR
CREEK
24
B-C1


HORSE
CREEK
HORSE
SWR.
SWR.
CREEK


DIU-1 11-161

SWR
SWR
SWR