PLAT 20

Basin: Powder River
County: Custer
Twp. 7N Rge. 54E



FIELD WORK BY _____

CHECKED BY _____

OUT

PHOTO NO.	DATE	INITIALS

PLAT 20

Area: Powder River
County: Custer
Twp. 7N Rge. 54E



FIELD WORK BY _____

CHECKED BY _____

OUT

PHOTO NO.	DATE	INITIALS


DU-5U-195
SWR.
SWR.
6
SWR
SWR
NORTH
SWR
FORK
LOCATE
SWR
SWR
PLAT
20


SWR
4
3
OF
SWR.
THE
POWDER
9
RIVER
SWR.




FJJ - 305
SWR.
SWR.
SWR.
SWR.
SWR.
SWR.
SWR.
SWR.
LOCATE
CREEK
SPRING
B-01
PLAT
T7N-R54E


OUT
OF
THE
POWDER
RIVER
BASIN
16
15
21
SWR.

SWR.
14
13
SWR.
SWR.
23



DIO-1 JJ - 157
COULEE
29
30
31
32
DRY
SWR.

OUT
OF
THE
POWDER
BASIN
27


SWR
SWR
36