



These forms are the property of the State of Montana and must be returned.

Printed and sold by the State of Montana, Department of State, Helena, Montana

STATE OF MONTANA
STATE ENGINEERS OFFICE

Code No. 34B

County Custer

T. 8N R. 45E

Water Resources Survey

Name of Land Owner State of Montana Address _____

Name of Operator Math Elgin Address Sheffield Mont

Part A

TO BE FILED BY THOSE OBTAINING IRRIGATION WATER FROM
A DITCH COMPANY OR IRRIGATION DISTRICT

- Water is delivered by: _____
Name of Ditch, Ditch Company or District Supplying Water
- State the number of acres you irrigate under this system _____ Shares you hold _____
- If you obtain water from more than one Company, give the number of shares, acres irrigated and the name of the Company under "Remarks." If you obtain water from a Ditch Company and also have a private system fill in both Part A and Part B.

Part B

TO BE FILED BY THOSE WHO HAVE A PRIVATE DITCH, PUMP OR IRRIGATION SYSTEM
or those who have a private water right under a Ditch Company

- In what year was this land first irrigated? Date No date
- Give the name of the original appropriator (first user): _____
- Give the date appropriated _____ Amount filed on: Miners Inches _____ C. F. S. _____
- State the total number of acres irrigated under this system: _____
- Give the point of diversion: _____ 1/4 _____ 1/4 Section _____ Township _____ Range _____

Part C

TO BE FILED BY ALL WATER USERS IN ADDITION TO PART A OR PART B

- Source of Water: Side Coulee to Stager Creek
Name of stream or lake from which water is originally diverted
- Water is obtained by: (Check one) Gravity _____ Pumping _____ Other Flood
- What is the greatest number of acres you have irrigated? 9.0 Date _____
- How many acres did you irrigate in 1947 (Crop and pasture) 0
- State the total number of additional acres that could be irrigated by increasing the water supply, land leveling, etc. 9.0 This land is under what ditch? Same
- How many acres of seeped land do you have which could be drained and put into production? ✓
- What is the condition of your irrigation system? Out of use
- Is your water supply adequate? Yes _____ No ✓ Explain Flood
- REMARKS: _____

NOTE: The foregoing questions apply only to irrigated land shown on this plat.

DESCRIPTION AND MAP OF FARM

18. Legal Description of this Farm

See 34



IRRIGATED LAND



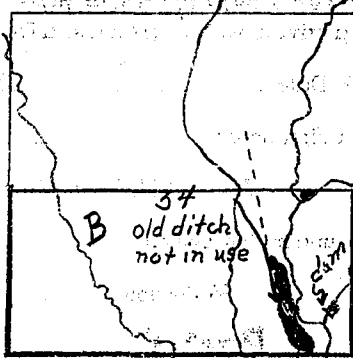
NON-IRRIGATED LAND



Potential Land

North

AGRICULTURAL MORTGAGE RIGHTS ACT OF 1949



West

East

South

Ownership covers only irrigated land. All ownership for dry land not shown.

19. If the above land is irrigated from more than one ditch please give the acreage under each ditch in 19A and indicate the location of the land irrigated from each on the above map.

19A. Ditch: *Flood on Canoe* Acres: *0*

Ditch: _____ Acres: _____

Information supplied by:

Name *Field Survey* Address _____ Date *5/15/47*

REMARKS:

Johnson & Paulist

If you cannot answer all of the questions on this form answer as many as you can and return the form to us as soon as possible.

STATE ENGINEER'S OFFICE
WATER RESOURCES SURVEY

COUNTY Custer

FILE NO. 2AA-T-8N-R-45E

Owner Montana, State of Address Helena, Montana

AAA Owner % Matt Elgin Address Sheffield, Mont

Operator " " Address " "

New Owner _____ Address _____

New Operator _____ Address _____

Assessment Record None

Assessed Acreage 0

Legal Description of This Farm S² Sec. 34; T. 8N-R. 45E

Total Acres in Farm ✓

Code Number 34B

Photo No. MA 22-158

AAA Contract No. _____

AAA Total Cropland Acreage _____

App. No. No Record by Description

Decree No. _____

Land is located in _____

Twp. 8N Rge. 45E Twp. _____ Rge. _____

Twp. _____ Rge. _____ Twp. _____ Rge. _____


Filed in Twp. 8N Rge. 45E

Remarks _____

*Unable to find
any app- or data
for this land*

Ownership covers
only irrigated land.
All ownership for
dry land not shown.

Yellowstone River Basin



NOTICE
 These forms are the property of the State of Montana and must be returned.

State of Montana

STATE ENGINEERS' OFFICE

Code No. 34A-35A

County Carbon

Water Resources Survey

T. 8N R. 45

Name of Land Owner Joseph Spora Address Sheffield Mont

Name of Operator _____ Address _____

Part A

TO BE FILED BY THOSE OBTAINING IRRIGATION WATER FROM A DITCH COMPANY OR IRRIGATION DISTRICT

1. Water is delivered by: _____
 Name of Ditch, Ditch Company or District Supplying Water
2. State the number of acres you irrigate under this system _____ Shares you hold _____
3. If you obtain water from more than one Company, give the number of shares, acres irrigated and the name of the Company under "Remarks." If you obtain water from a Ditch Company and also have a private system fill in both Part A and Part B.

Part B

TO BE FILED BY THOSE WHO HAVE A PRIVATE DITCH, PUMP OR IRRIGATION SYSTEM or those who have a private water right under a Ditch Company

4. In what year was this land first irrigated? Date See attached
5. Give the name of the original appropriator (first user): Joseph Spora
6. Give the date appropriated _____ Amount filed on: Miners Inches _____ C. F. S. _____
7. State the total number of acres irrigated under this system: _____
8. Give the point of diversion: _____ $\frac{1}{4}$ _____ $\frac{1}{2}$ Section _____ Township _____ Range _____

Part C

TO BE FILED BY ALL WATER USERS IN ADDITION TO PART A OR PART B

9. Source of Water: Side Coulees & trib of Stayer Creek
 Name of stream or lake from which water is originally diverted
10. Water is obtained by: (Check one) Gravity Pumping _____ Other Flood
11. What is the greatest number of acres you have irrigated? 220.0 Date _____
12. How many acres did you irrigate in 1947 (Crop and pasture) 220.0
13. State the total number of additional acres that could be irrigated by increasing the water supply, land leveling, etc. 0 This land is under what ditch? 0
14. How many acres of seeped land do you have which could be drained and put into production? 0
15. What is the condition of your irrigation system? Good some wear
16. Is your water supply adequate? Yes _____ No Explain Flood only
17. REMARKS: _____

Joe Spora said he made a filing in 1940 & 1946 we have no data on these

NOTE: The foregoing questions apply only to irrigated land shown on this plat.

DESCRIPTION AND MAP OF FARM

18. Legal Description of this Farm

Mc Sec 34 all see 35

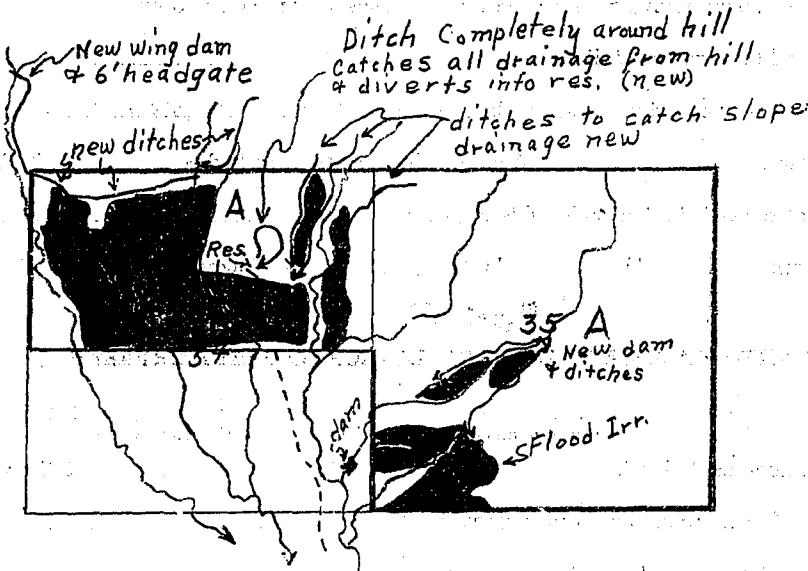
 IRRIGATED LAND

 NON-IRRIGATED LAND

North

14 1/2 2 1/2 2 1/2 2 1/2 2 1/2

West



East

South

Ownership covers only irrigated land. All ownership for dry land not shown.

19. If the above land is irrigated from more than one ditch please give the acreage under each ditch in 19A and indicate the location of the land irrigated from each on the above map.

19A. Ditch: *Spina Flood Irr. Licks to Stager* Acres: *220.0*

Ditch: _____ Acres: _____

Information supplied by:

Name *See attached form* Address _____ Date _____

REMARKS: _____

If you cannot answer all of the questions on this form answer as many as you can and return the form to us as soon as possible.

STATE ENGINEER'S OFFICE
WATER RESOURCES SURVEY

COUNTY Custer

FILE NO. 24A-T.8N-R.45E

Owner Spera, Joseph Address Sheffield, Mont.

AAA Owner Address

Operator " " Address " "

New Owner Address

New Operator Address

Assessment Record None

Assessed Acreage 0

Legal Description of This Farm N² Sec. 34; all of Sec. 35; T.8N-R.45E

Total Acres in Farm ✓

Code Number 34A-35A

Photo No. Ma. 22-158

AAA Contract No.

AAA Total Cropland Acreage

App. No. 2502 - ~~1745-1746~~

Decree No.

Land is located in
Twp. 8N Rge. 45E Twp. Rge.

Twp. Rge. Twp. Rge.

Filed in Twp. 8N Rge. 45E

Remarks
.....
.....

Yellowstone River Basin

Ownership covers only irrigated land. All ownership for dry land not shown.

Farm Checked

STATE OF MONTANA

Code No. _____

By Joe & Collins

STATE ENGINEER'S OFFICE

County Custer

Area Miles City - Sheffield

WATER RESOURCES SURVEY

T. 5N. R. 45E Sec. 27, 34,

Date 5/15/47

Photo No. MA 22-15F

Legal Land Owner Joe Sporo

Address Box 65 Miles City

Operator Same

Address _____

Water is delivered by:

Federal Project _____ Pres. _____ Pot. _____

Ditch Company _____ Pres. _____ Pot. _____

Irrigation District _____ Pres. _____ Pot. _____

Private System Flood ditches Pres. Planim. Pot. 220.

Totals _____

Flood Pump _____ Reservoir _____ Gravity _____

Size and Capacity, Pump, etc. _____

Original Appropriator, Company _____ App. No. _____

Original Appropriator, Private Joe Sporo - 1940 & 1946 2 filings App. No. _____
(Show date of appropriation under Remarks)

Is the system an extension of another system? Yes _____ No

Is all land irrigated from one system? Yes _____ No

(If No, show break down on map)

Source of Water branches of Stager Cr.

Acres Irrigated 1946 ? 220.0

Potential Acr. _____ Seeped 0

Explain _____

Condition of System New

Adequate Supply Yes No

Explain Whenever it rains

Topography Coulee benches

Information From Joe Sporo

Remarks over

<input checked="" type="checkbox"/>	<input checked="" type="checkbox"/>				
	27				
<input checked="" type="checkbox"/>	<input checked="" type="checkbox"/>				
<input checked="" type="checkbox"/>	<input checked="" type="checkbox"/>		<input checked="" type="checkbox"/>	<input checked="" type="checkbox"/>	
	34		35		
			<input checked="" type="checkbox"/>	<input checked="" type="checkbox"/>	

1

says he gets benefit out of every drop of water
that falls in this drainage area, after spending
3 hrs. mapping in his ditches, we have no reason to
doubt him. mostly blue joint hay but some
flax, grain, & alfalfa.
ditches put in in 46, don't show on photo.