



NOTICE
These forms are the
property of the State
of Montana and must
be returned.

STATE OF MONTANA
STATE ENGINEERS OFFICE

Water Resources Survey

16

Code No. 8A, 17A

County: Custer

T. 8N. R. 46E.

Name of Land Owner French, W. E. Address Miles City, Mont.
Name of Operator _____ Address _____

Part A

TO BE FILED BY THOSE OBTAINING IRRIGATION WATER FROM
A DITCH COMPANY OR IRRIGATION DISTRICT

1. Water is delivered by: _____ Name of Ditch, Ditch Company or District Supplying Water _____
2. State the number of acres you irrigate under this system _____ Shares you hold _____
3. If you obtain water from more than one Company, give the number of shares, acres irrigated and the name of the Company under "Remarks." If you obtain water from a Ditch Company and also have a private system fill in both Part A and Part B.

Part B

TO BE FILED BY THOSE WHO HAVE A PRIVATE DITCH, PUMP OR IRRIGATION SYSTEM
or those who have a private water right under a Ditch Company

4. In what year was this land first irrigated? Date See attached filings
5. Give the name of the original appropriator (first user): _____
6. Give the date appropriated _____ Amount filed on: Miners Inches _____ C. F. S. _____
7. State the total number of acres irrigated under this system: _____
8. Give the point of diversion: _____ $\frac{1}{4}$ _____ $\frac{1}{4}$ Section _____ Township _____ Range _____

Part C

TO BE FILED BY ALL WATER USERS IN ADDITION TO PART A OR PART B

9. Source of Water: S. Sunday Cr.
Name of stream or lake from which water is originally diverted _____
10. Water is obtained by: (Check one) Gravity _____ Pumping _____ Other FLOOD
11. What is the greatest number of acres you have irrigated? 8 Date ??
12. How many acres did you irrigate in 1947? (Crop and pasture) 0
13. State the total number of additional acres that could be irrigated by increasing the water supply, land leveling, etc. 8 This land is under what ditch? Old Parker Desert claim ditch.
14. How many acres of seeped land do you have which could be drained and put into production? 0
15. What is the condition of your irrigation system? in abandoned state
16. Is your water supply adequate? Yes _____ No X Explain _____
17. REMARKS: _____

T. 8N., R. 46E.

NOTE: The foregoing questions apply only to irrigated land shown on this plat.

DESCRIPTION AND MAP OF FARM

18. Legal Description of this Farm See attached WR2

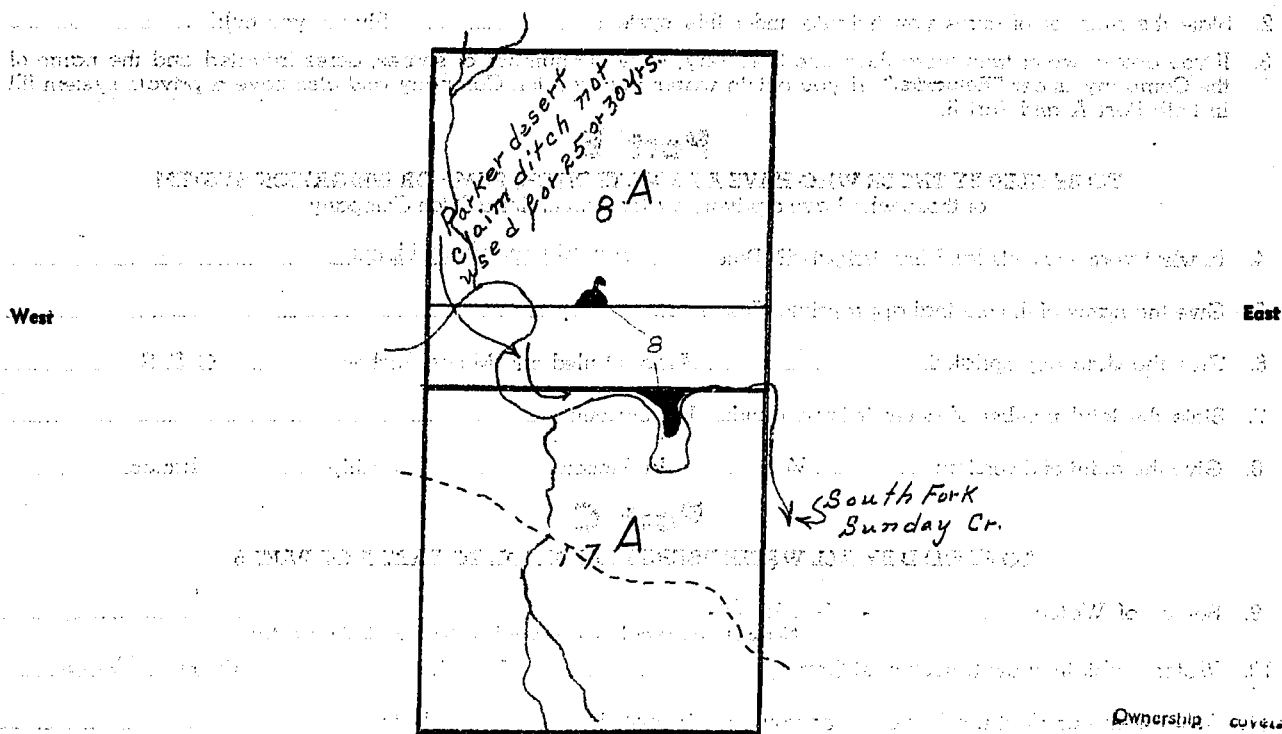
☐ None At Present
IRRIGATED LAND

☐ NON-IRRIGATED LAND

☐ Potential Land

North

PROPERTY OF MONTAGNE IRRIGATION DISTRICT NO. 1
TERRITORY OF MONTANA



Ownership covers
only irrigated land,
All ownership for
dry land not shown.

19. If the above land is irrigated from more than one ditch please give the acreage under each ditch in 19A and indicate the location of the land irrigated from each on the above map.

19A. Ditch: _____ Acres: 0

Ditch: _____ Acres: _____

Information supplied by:

Name Parker Address _____ Date 7/30/17

REMARKS: Field check by Johnson & Pouliot, J.

If you cannot answer all of the questions on this form answer as many as you can and return the form to us as soon as possible.

STATE ENGINEER'S OFFICE
WATER RESOURCES SURVEYCOUNTY ClusterFILE NO. 16-T. 8N-R. 46EOwner French, W. E. Address Miles City, Mont.AAA Owner Address " "Operator " " Address

New Owner Address

New Operator Address

Assessment Record None -Assessed Acreage 0Legal Description of This Farm N², N²S², Sec. 8; all of Sec. 17; T. 8N-R. 46ETotal Acres in Farm ✓Code Number 8A-17APhoto No. Ma 27-65

AAA Contract No.

AAA Total Cropland Acreage

App. No. 1839
Not Record by Description

Decree No.

Land is located in

Twp. 8N Rge. 46E Twp. Rge.

Twp. Rge. Twp. Rge.

Filed in Twp. 8N Rge. 46E

Remarks

Yellowstone River BasinOwnership covers
only irrigated land.
All ownership for
dry land not shown.



NO. 10
These forms are the property of the State of Montana and must be returned.

STATE OF MONTANA
STATE ENGINEERS OFFICE

16 Code No. 2B
County Custer
T. 8N. R. 46E.

Water Resources Survey

Name of Land Owner Moore, T. R. & T. E. Address Miles City, Mont.
Name of Operator _____ Address _____

Part A

R.E.

TO BE FILED BY THOSE OBTAINING IRRIGATION WATER FROM A DITCH COMPANY OR IRRIGATION DISTRICT

1. Water is delivered by: _____ Name of Ditch, Ditch Company or District Supplying Water _____
2. State the number of acres you irrigate under this system _____ Shares you hold _____
3. If you obtain water from more than one Company, give the number of shares, acres irrigated and the name of the Company under "Remarks." If you obtain water from a Ditch Company and also have a private system fill in both Part A and Part B.

Part B

TO BE FILED BY THOSE WHO HAVE A PRIVATE DITCH, PUMP OR IRRIGATION SYSTEM or those who have a private water right under a Ditch Company

4. In what year was this land first irrigated? Date See attached filings.
5. Give the name of the original appropriator (first user): _____
6. Give the date appropriated _____ Amount filed on: Miners Inches _____ C. F. S. _____
7. State the total number of acres irrigated under this system: _____
8. Give the point of diversion: _____ 1/4 _____ 1/4 Section _____ Township _____ Range _____

Part C

TO BE FILED BY ALL WATER USERS IN ADDITION TO PART A OR PART B

9. Source of Water: side coulee of N. Sunday Cr.
Name of stream or lake from which water is originally diverted _____
10. Water is obtained by: (Check one) Gravity _____ Pumping _____ Other FLOOD
11. What is the greatest number of acres you have irrigated? 24 Date 1947
12. How many acres did you irrigate in 1947? (Crop and pasture) 24
13. State the total number of additional acres that could be irrigated by increasing the water supply, land leveling, etc. 0 This land is under what ditch? _____
14. How many acres of seeped land do you have which could be drained and put into production? 0
15. What is the condition of your irrigation system? fair
16. Is your water supply adequate? Yes _____ No X Explain Seasonal flood only.
17. REMARKS: _____

NOTE: The foregoing questions apply only to irrigated land shown on this plat.

DESCRIPTION AND MAP OF FARM


18. Legal Description of this Farm

See attached WR2

Water Resources Survey




IRRIGATED LAND



NON-IRRIGATED LAND

North

NOT TO SCALE



West

East

South

Ownership covers only irrigated land. All ownership for dry land not shown.

19. If the above land is irrigated from more than one ditch please give the acreage under each ditch in 19A and indicate the location of the land irrigated from each on the above map.

19A. Ditch: Flood dikes Acres: 24

Ditch: _____ Acres: _____

Information supplied by:

Name T. R. Moore Address _____ Date 7/30/47

REMARKS: Field check & interview by Johnson & Pouliot, J.

If you cannot answer all of the questions on this form answer as many as you can and return the form to us as soon as possible.

STATE ENGINEER'S OFFICE
WATER RESOURCES SURVEYCOUNTY ClusterFILE NO. 16-T-8N-R-46EOwner Moore, T.R. & T.E. Address Miles City, Montana

AAA Owner _____ Address _____

Operator " " " Address " "

New Owner _____ Address _____

New Operator _____ Address _____

Assessment Record NoneAssessed Acreage 0Legal Description of This Farm S²NE⁴, E²SW⁴, SE⁴, Sec. 2; T. 8N-R. 46ETotal Acres in Farm ✓Code Number 45Photo No. Ma 21-124

AAA Contract No. _____

AAA Total Cropland Acreage _____

App. No. 1834

Decree No. _____

Land is located in

Twp. 8N Rge. 46E Twp. 9N Rge. 46E

Twp. _____ Rge. _____ Twp. _____ Rge. _____

Filed in Twp. 8N Rge. 46ERemarks also has some land
in Sec. 33; T. 9N-R. 46EYellowstone River BasinOwnership covers
only irrigated land.
All ownership for
dry land not shown.



NOTE
These forms are the
property of the State
of Montana and must
be retained.

1014 and no mowed land belongs to vine vines and other crops, and water.

STATE OF MONTANA
STATE ENGINEERS OFFICE

16 Code No. 15A, 16A

County Custer

Water Resources Survey

T. 8N. R. 16E.

Name of Land Owner Parker, A. H. Est. Address Miles City, Mont.

Name of Operator _____ Address _____

Part A

**TO BE FILED BY THOSE OBTAINING IRRIGATION WATER FROM
A DITCH COMPANY OR IRRIGATION DISTRICT**

1. Water is delivered by: _____
Name of Ditch, Ditch Company or District Supplying Water
2. State the number of acres you irrigate under this system _____ Shares you hold _____
3. If you obtain water from more than one Company, give the number of shares, acres irrigated and the name of the Company under "Remarks." If you obtain water from a Ditch Company and also have a private system fill in both Part A and Part B.

Part B

**TO BE FILED BY THOSE WHO HAVE A PRIVATE DITCH, PUMP OR IRRIGATION SYSTEM
or those who have a private water right under a Ditch Company**

4. In what year was this land first irrigated? Date See attached filings.
5. Give the name of the original appropriator (first user): _____
6. Give the date appropriated _____ Amount filed on: Miners Inches _____ C. F. S. _____
7. State the total number of acres irrigated under this system: _____
8. Give the point of diversion: _____ $\frac{1}{4}$ _____ $\frac{1}{4}$ Section _____ Township _____ Range _____

Part C

TO BE FILED BY ALL WATER USERS IN ADDITION TO PART A OR PART B

9. Source of Water: S. Sunday Cr. & Deer Cr.
Name of stream or lake from which water is originally diverted
10. Water is obtained by: (Check one) Gravity _____ Pumping _____ Other FLOOD
11. What is the greatest number of acres you have irrigated? 196 Date ??
12. How many acres did you irrigate in 1947? (Crop and pasture) 25
13. State the total number of additional acres that could be irrigated by increasing the water supply, land leveling, etc. 171 This land is under what ditch? old desert claim ditches out of S. Sunday.
14. How many acres of seeped land do you have which could be drained and put into production? 0 or less
15. What is the condition of your irrigation system? poor
16. Is your water supply adequate? Yes _____ No X Explain Seasonal flood only.
17. REMARKS: _____

WORK ON AN OF STATE AND COUNTY AND NOT BE PROVED TO OVER: AND ALL TO BE KEPT FOR THE RECORDS OF THE STATE ENGINEERS OFFICE

NOTE: The foregoing questions apply only to irrigated land shown on this plat.

DESCRIPTION AND MAP OF FARM

18. Legal Description of this Farm See attached WR2



IRRIGATED LAND

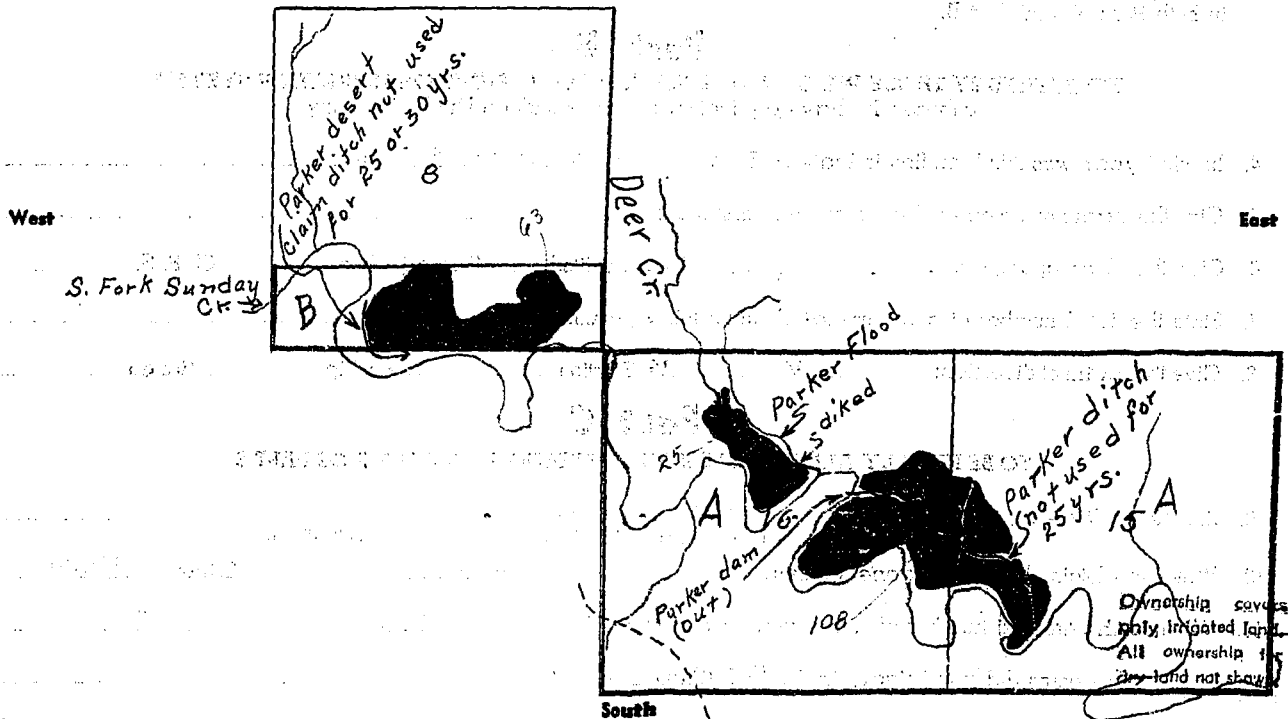


NON-IRRIGATED LAND



Potential Land

North



19. If the above land is irrigated from more than one ditch please give the acreage under each ditch in 19A and indicate the location of the land irrigated from each on the above map.

19A. Ditch: Flood from Deer Cr. Acres: 25

Ditch: _____ Acres: _____

Information supplied by:

Name Parker Address _____ Date 7/30/47

REMARKS: Field check by Johnson & Pouliot, J.

No data on filing on deer creek
flashed above.

If you cannot answer all of the questions on this form answer as many as you can and return the form to us as soon as possible.

STATE ENGINEER'S OFFICE
WATER RESOURCES SURVEYCOUNTY ClusterFILE NO. 16-T.8N-R.46EOwner Parker, A.H. (Est.) Address Miles City, Montana

AAA Owner Address

Operator ? Address ?

New Owner Address

New Operator Address

Assessment Record None-Assessed Acreage 0Legal Description of This Farm S²S², Sec. 8; All of sections 15-16; T.8N-R.46ETotal Acres in Farm ✓Code Number 8B-15A-16APhoto No. Ma 27-65

AAA Contract No.

AAA Total Cropland Acreage

App. No. 1839

Decree No.

Land is located in

Twp. 8N Rge. 46E Twp. Rge.

Twp. Rge. Twp. Rge.

Filed in Twp. 8N Rge. 46E

Remarks

Yellowstone River BasinDiminished by 60% in
only irrigated land.
All ownership for
dry land not shown.