FORM SM-

A STUDY OF MONTANA'S WATER RESOURCES

County Custer Source of Information OB

1. Water User Helena E. Gribble Miles Address

2. Stream Tributary to Basin

3. Point of Diversion ¼ ¼ Section Township 8 Range 47

4. Description of System

5. Type of Irrigation

6. Original Appropriator Address

7. First Use: Year Acres Irrigated

8. Maximum Use: Year 1940 Acres Irrigated 57.14

9. Present Use: Year Acres Irrigated

10. Last Use: Year Why Abandoned

11. Condition of System

12. Land Description W½ SE¼ - W½ SW¼ SE¼ - Lots 3 & 4, T 8, R 47

Remarks:

Total acres 57.14

WITNESS: Information by

Place

W.P. 3116 A Study of Montana's Water Resources Form WR-4b
No.

Record of a Farm under A.A.A. Program Having Irrigated Land

A.A.A. Contract No. 6019 County Prairie 27 Twp. 8 N Rng. 47

Name of Owner Elina Fall Preserve Address Miles City

Name of Operator Clara Nyse Address " "

Total Number of Acres in Farm 13. Number of Acres Irrigated in 1940 2 1/2

Outline on the plat below in red pencil the boundaries of the farm unit. If possible, show in blue pencil the location of the irrigated land. The section number should be clearly indicated. Obtain the legal description from county ownership records and correct boundaries if necessary.

Legal Description Fr. portions N½ N½ =

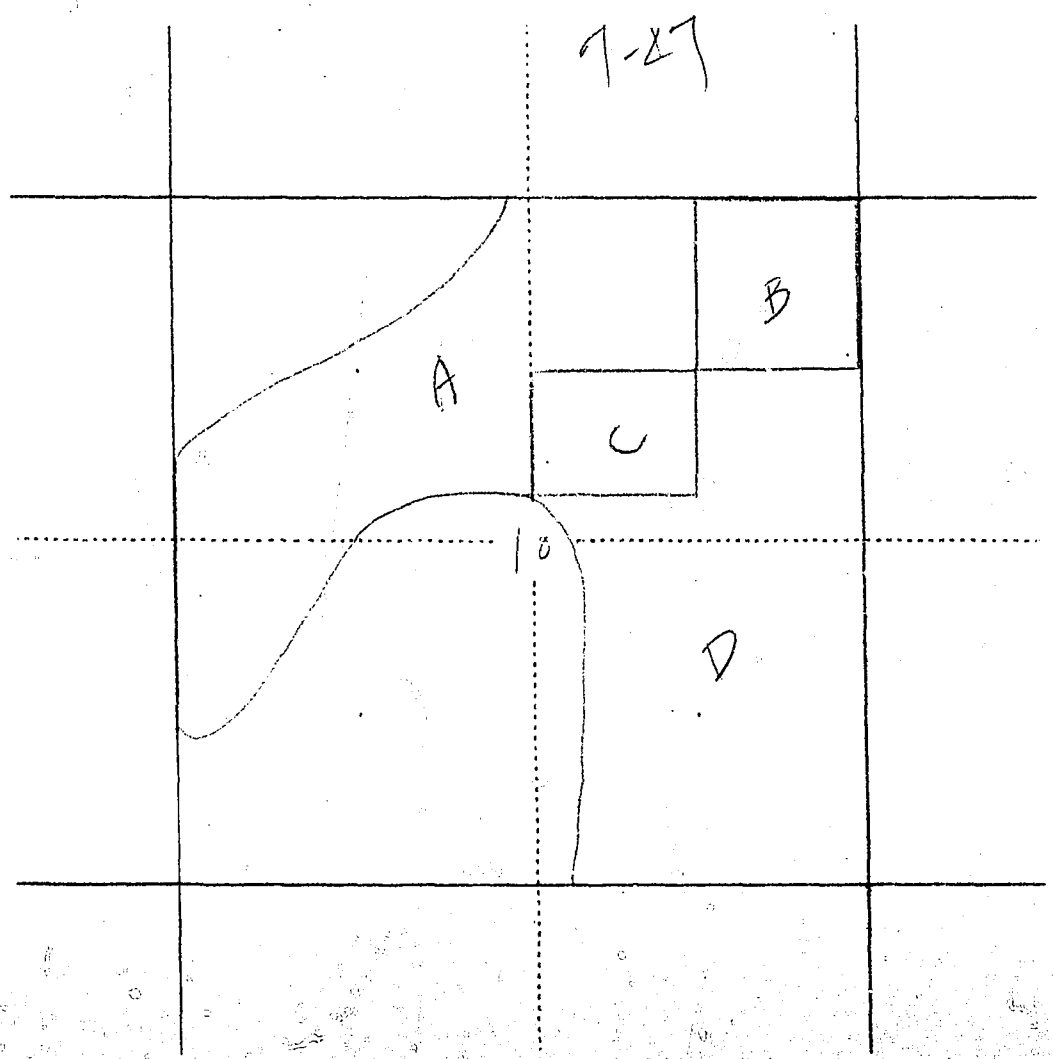

W.P. 3116 A Study of Montana's Water Resources Form WR-4

No. _____ Record of a Farm under A.A.A. Program Having Irrigated Land

A.A.A. Contract No. 6019 County Custer Twp. 8 N Rng. 47 E

Name of Owner Elizabeth Loesch Address Miles City

Name of Operator Clara Nyssa Address Miles City

Total Number of Acres in Farm 3. Number of Acres Irrigated in 1940 2.5

Outline on the plat below in red pencil the boundaries of the farm unit. If possible, show in blue pencil the location of the irrigated land. The section number (s) should be clearly indicated. Obtain the legal description from county ownership records and correct boundaries if necessary.

Legal Description A.A.A. Fil portion ~~Hes 4 Hes~~ SE SE Redlands add

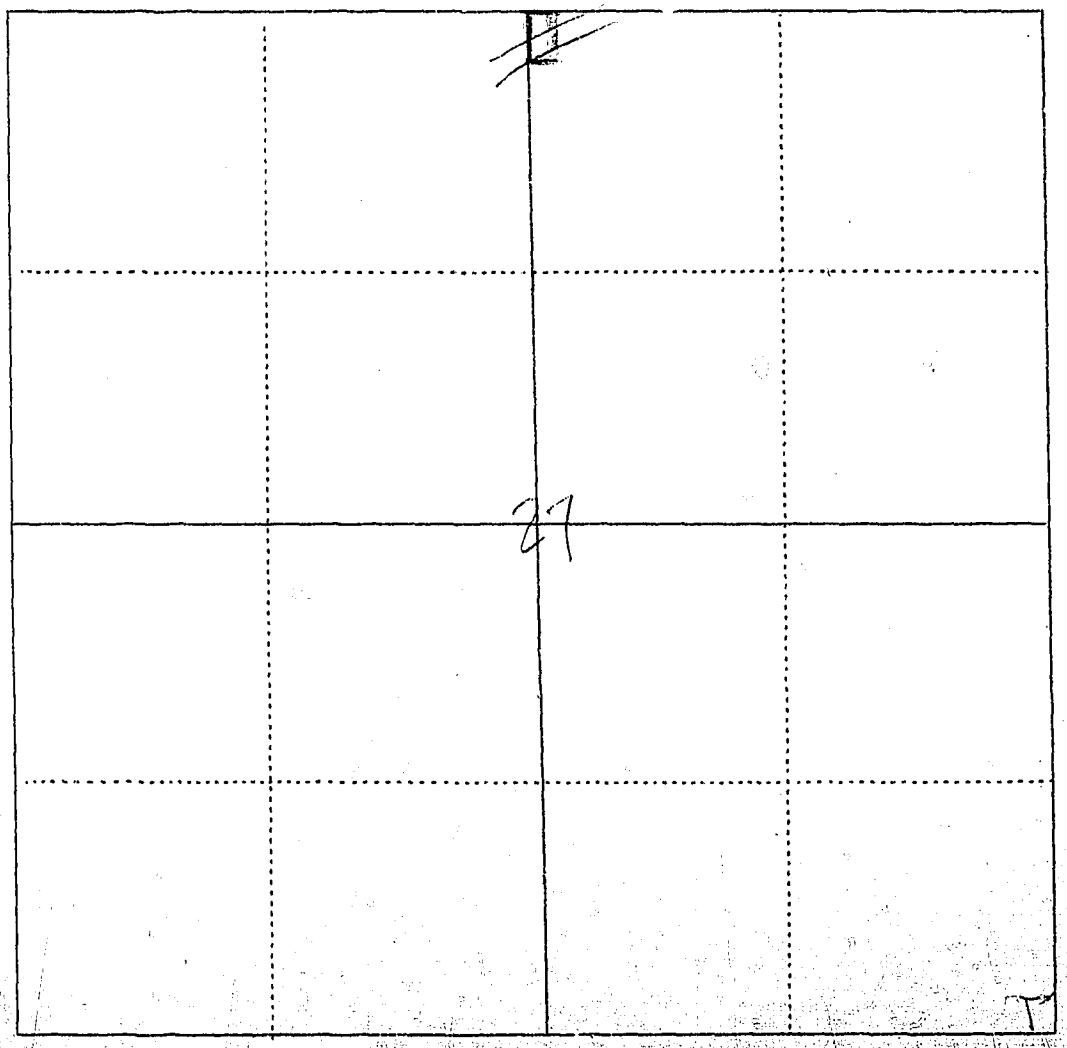

W.P. 3116
No._____

A Study of Montana's Water Resources

Form WR-4b

Record of a Farm under A.A.A. Program Having Irrigated Land

A.A.A. Contract No. [illegible] County [illegible] P 1 - 27 Tp. 17 R.

Name of Owner Pete Beres Address Miles City

Name of Operator Nick Beres Address " "

Total Number of Acres in Farm 17 Number of Acres Irrigated in 1940 16

Outline on the plat below in red pencil the boundaries of the farm unit. If possible, show in blue pencil the location of the irrigated land. The section number should be clearly indicated. Obtain the legal description from county ownership records and correct boundaries if necessary.

Legal Description [illegible] less [illegible] 17.14 ac

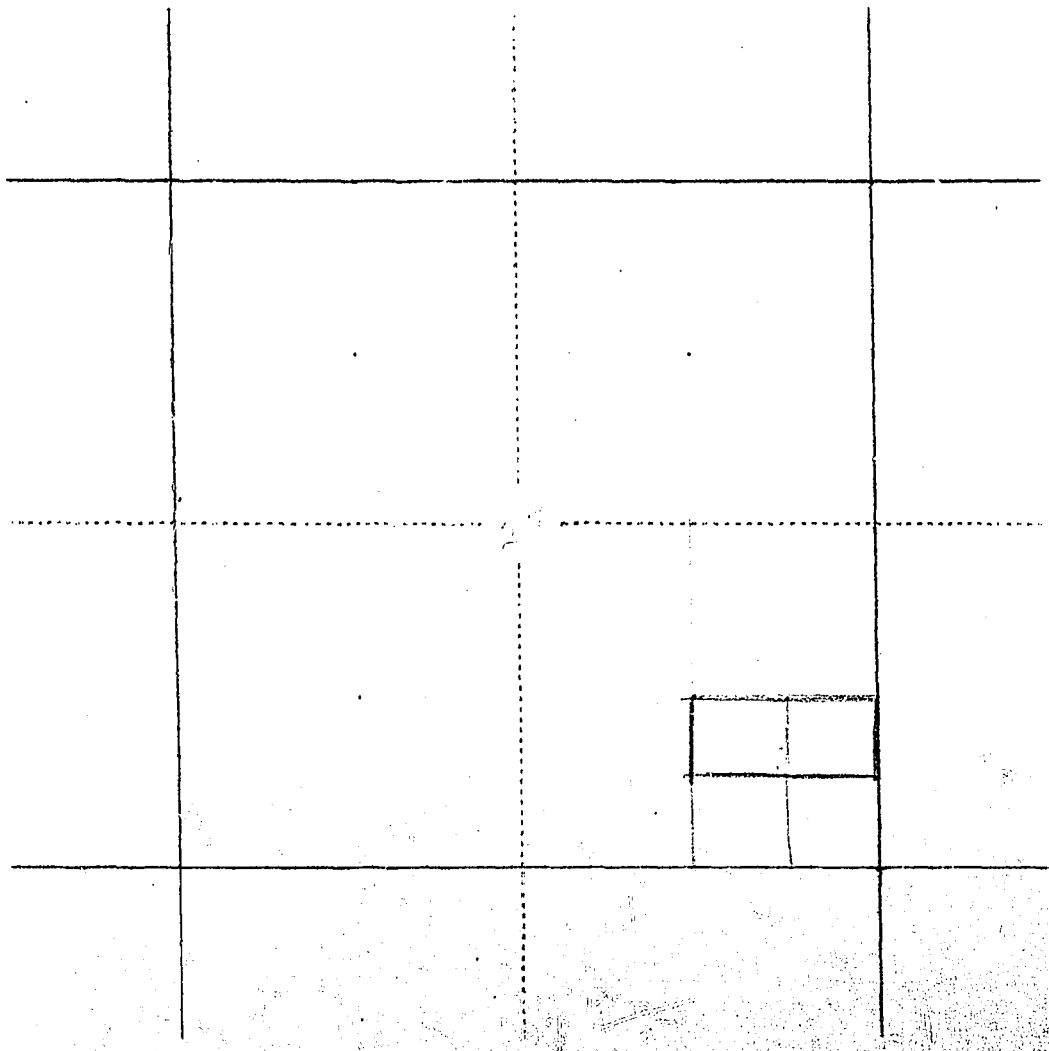

FORM SM-1

A STUDY OF MONTANA'S WATER RESOURCES

County Custer Source of Information C.B.

1. Water User Geo. E. Hale & Miles Address

2. Stream Tributary to Basin

3. Point of Diversion ¼ ¼ Section 7 T 8 R 47

4. Description of System

5. Type of Irrigation

6. Original Appropriator Address

7. First Use: Year Acres Irrigated

8. Maximum Use: Year 1940 Acres Irrigated 15.48

9. Present Use: Year Acres Irrigated

10. Last Use: Year Why Abandoned

11. Condition of System

12. Land Description N½ of SE¼ SW¼ SE¼, T , R

Remarks:

Total acres 15.48

WITNESS: Information by

Place

FORM SM-1

A STUDY OF MONTANA'S WATER RESOURCES

County Custer Source of Information OB.

1. Water User Mrs Laura Gook Address Miles City

2. Stream ..... Tributary to ..... Basin .....

3. Point of Diversion ..... ¼ ..... ¼ Section 21 Township 8 Range 47

4. Description of System .....

5. Type of Irrigation .....

6. Original Appropriator ..... Address .....

7. First Use: Year ..... Acres Irrigated .....

8. Maximum Use: Year 1940 Acres Irrigated 7.50 Total Cu 7.50

9. Present Use: Year ..... Acres Irrigated .....

10. Last Use: Year ..... Why Abandoned .....

11. Condition of System .....

12. Land Description Garden lots 6-17-28, T 8, R 47

Remarks: .....

WITNESS: ..... Information by .....

Place .....

FORM SM-1

A STUDY OF MONTANA'S WATER RESOURCES

County Custer Source of Information O.B.

1. Water User Wallace & Marion Schuler Address Miles City

2. Stream ..... Tributary to ..... Basin .....

3. Point of Diversion ..... ¼ ..... Section 27 ..... 8 Range 47

4. Description of System .....

5. Type of Irrigation .....

6. Original Appropriator ..... Address .....

7. First Use: Year ..... Acres Irrigated .....

8. Maximum Use: Year 1940 Acres Irrigated 7.50 Total ac 7.50

9. Present Use: Year ..... Acres Irrigated .....

10. Last Use: Year ..... Why Abandoned .....

11. Condition of System .....

12. Land Description Garden Lots 7-16-29, T 8, R 47

Remarks: .....

WITNESS: ..... Information by .....

Place .....

FORM SM-1

A STUDY OF MONTANA'S WATER RESOURCES

County Custer Source of Information C.B.

1. Water User Custer Co / Elizabeth Flye Address Miles City
2. Stream ..... Tributary to ..... Basin .....
3. Point of Diversion ¼ ¼ Section 27. Township 8. Range 47.
4. Description of System .....
5. Type of Irrigation .....
6. Original Appropriator ..... Address .....
7. First Use: Year ..... Acres Irrigated .....
8. Maximum Use: Year 1940 Acres Irrigated 2 1/6 to 2 1/6 ac
9. Present Use: Year ..... Acres Irrigated .....
10. Last Use: Year ..... Why Abandoned .....
11. Condition of System .....
12. Land Description Out of NW¼ SE¼, T 8N, R 47E

Remarks: .....

Hedin at Log Cabin
Ranch

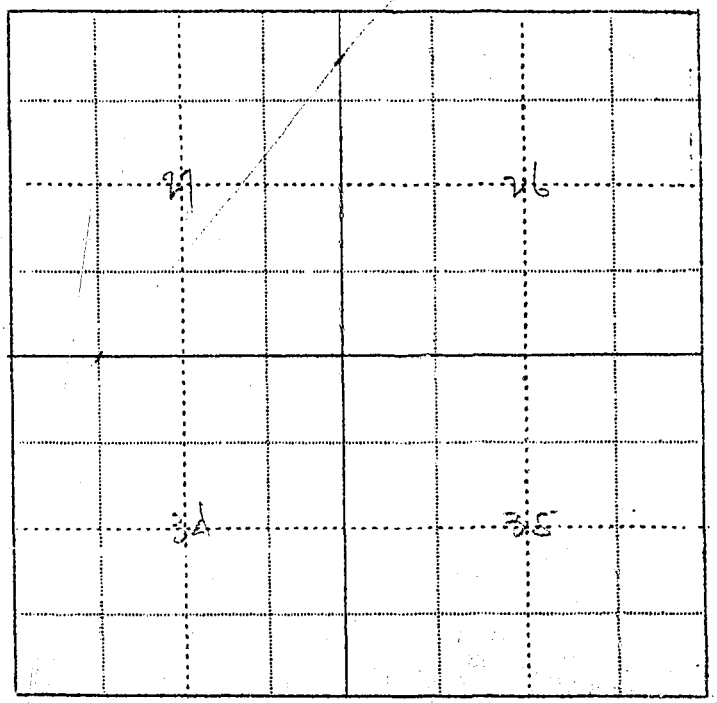

WITNESS: ..... Information by .....

Place .....

W.P. 3116
No.

A Study of Montana's Water Resources

Form WR-4b

Record of a Farm under A.A.A. Program Having Irrigated Land

A.A.A. Contract No. 3041 County Custer 27 Twp. 8 N Rng. 47 E

Name of Owner F. L. H. Pond Address Miles City

Name of Operator none Address

Total Number of Acres in Farm 7.5 Number of Acres Irrigated in 1940 7.

Outline on the plat below in red pencil the boundaries of the farm unit. If possible, show in blue pencil the location of the irrigated land. The section number should be clearly indicated. Obtain the legal description from county ownership records and correct boundaries if necessary.

Legal Description Platted lots in Richland addition City of Miles City

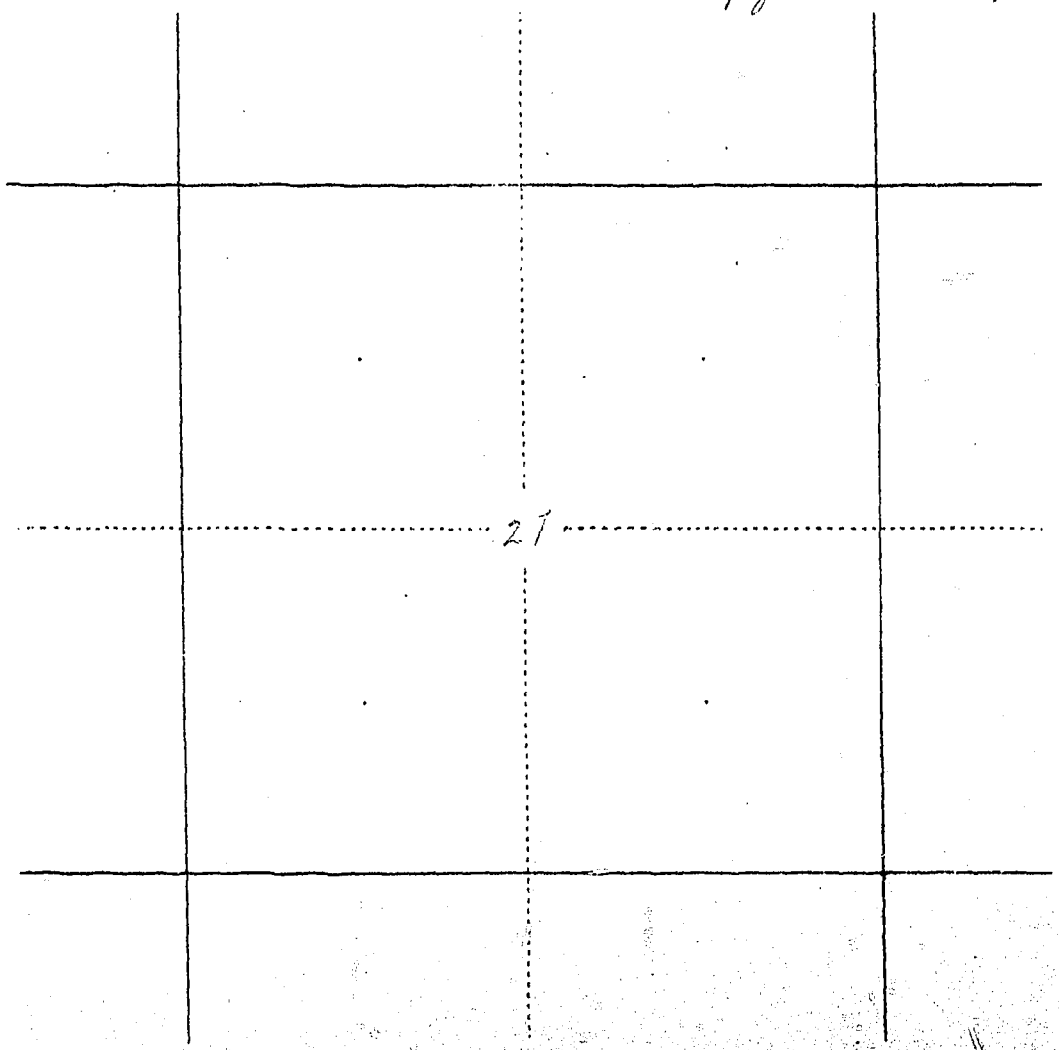

W.P. 3116 A Study of Montana's Water Resources Form WR-4

No._____ Record of a Farm under A.A.A. Program Having Irrigated Land

A.A.A. Contract No. 3041 County Custer Twp. 8. N Rng. 47 E.

Name of Owner Allen Oil Pool Address Miles City

Name of Operator None Address

Total Number of Acres in Farm 7.5 Number of Acres Irrigated in 1940 7.-

Outline on the plat below in red pencil the boundaries of the farm unit. If possible, show in blue pencil the location of the irrigated land. The section number (s) should be clearly indicated. Obtain the legal description from county ownership records and correct boundaries if necessary.

Legal Description A.A.A. Int We NE 4.



FORM SM-1

A STUDY OF MONTANA'S WATER RESOURCES

County Custer Source of Information OB.

1. Water User Yale Oil Corp Address

2. Stream Tributary to Basin

3. Point of Diversion ¼ ¼ Section 27 Township 8 Range 47

4. Description of System

5. Type of Irrigation

6. Original Appropriator Address

7. First Use: Year Acres Irrigated

8. Maximum Use: Year 1940 Acres Irrigated 24.22 ac

9. Present Use: Year Acres Irrigated

10. Last Use: Year Why Abandoned

11. Condition of System

12. Land Description Sec 8 N2 NE4 = 24.22, T 8, R 47

Remarks:

WITNESS: Information by

Place

W.P. 3116 A Study of Montana's Water Resources Form WR-4

No. _____

Record of a Farm under A.A.A. Program Having Irrigated Land

A.A.A. Contract No. 1018 County Custer 34 Twp. 8 N Rng. 47 E

Name of Owner [illegible] Address [illegible]

Name of Operator Same Address "

Total Number of Acres in Farm 12 Number of Acres Irrigated in 1940 11

Outline on the plat below in red pencil the boundaries of the farm unit. If possible, show in blue pencil the location of the irrigated land. The section number (s) should be clearly indicated. Obtain the legal description from county ownership records and correct boundaries if necessary.

Legal Description N2 N2 SE4 SE4 = 10 ac

(Irrigated land in sec 34-8 47 not shown in L.C. book acct of being in City limits)

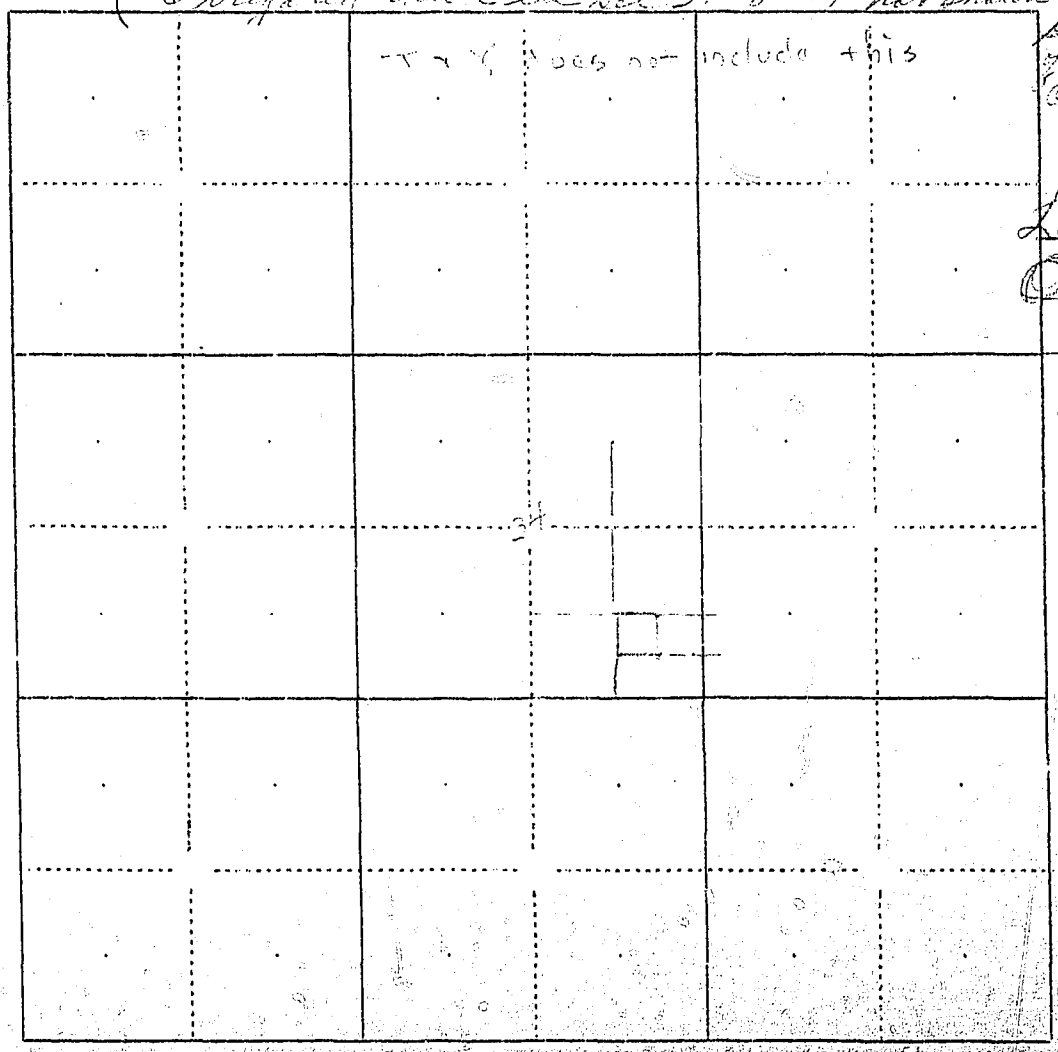

W.P. 3116 A Study of Montana's Water Resources Form WR-4b
No.

Record of a Farm under A.A.A. Program Having Irrigated Land

34

A.A.A. Contract No. 6018 County Custer Twp. 8 N Rng. 47E

Name of Owner Earl Glen Hyde Address Miles City

Name of Operator " " Address " "

a.a.a.

Total Number of Acres in Farm 12 Number of Acres Irrigated in 1940 11.

Outline on the plat below in red pencil the boundaries of the farm unit. If possible, show in blue pencil the location of the irrigated land. The section number should be clearly indicated. Obtain the legal description from county ownership records and correct boundaries if necessary.

Legal Description

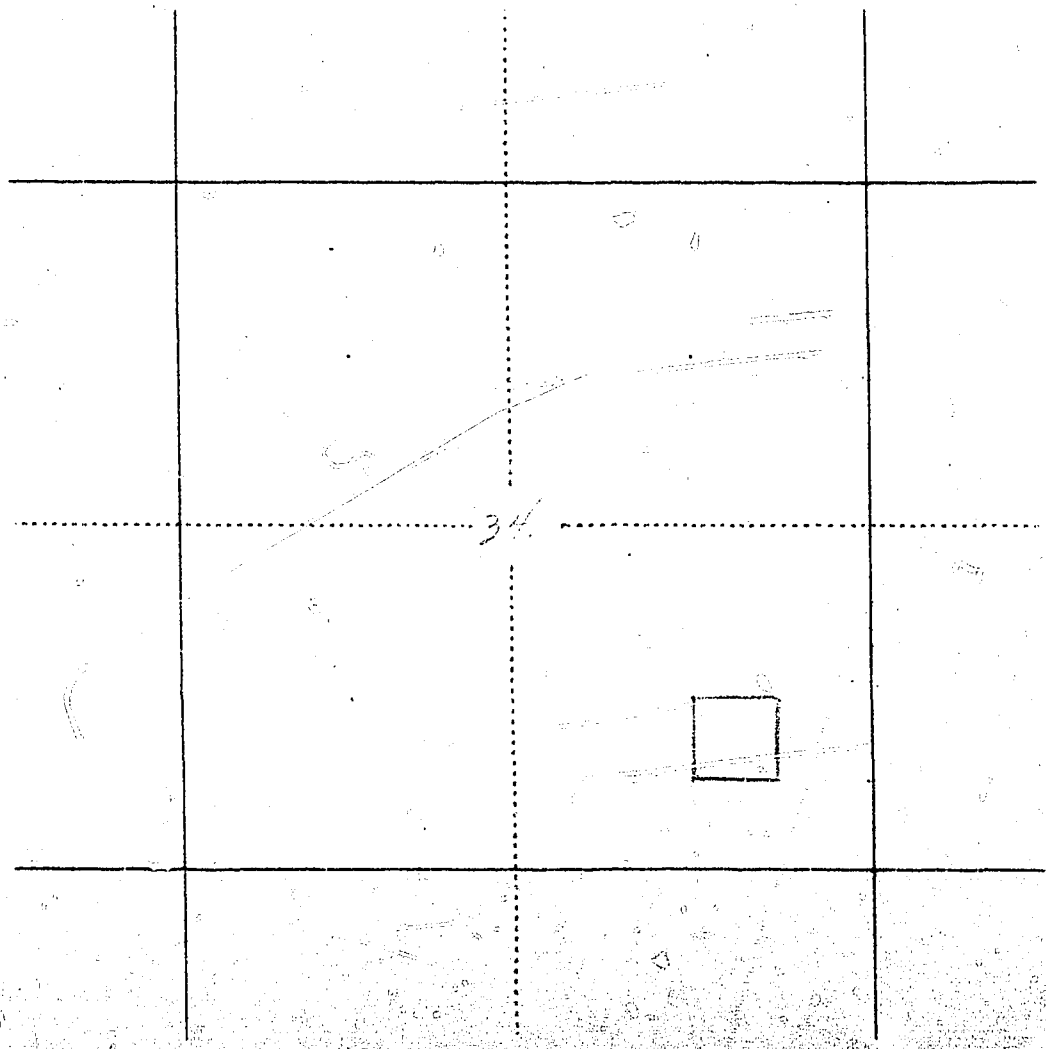

W.P. 3116 A Study of Montana's Water Resources Form WR-4

No. _____ Record of a Farm under A.A.A. Program Having Irrigated Land

A.A.A. Contract No. 6018. County Custer Twp. 8 N Rng. 47 E

Name of Owner Ted VanWyke Address Miles City

Name of Operator Same Address " "

Total Number of Acres in Farm 12 Number of Acres Irrigated in 1940 11

Outline on the plat below in red pencil the boundaries of the farm unit. If possible, show in blue pencil the location of the irrigated land. The section number (s) should be clearly indicated. Obtain the legal description from county ownership records and correct boundaries if necessary.

Legal Description Irr SE4 Sec 4

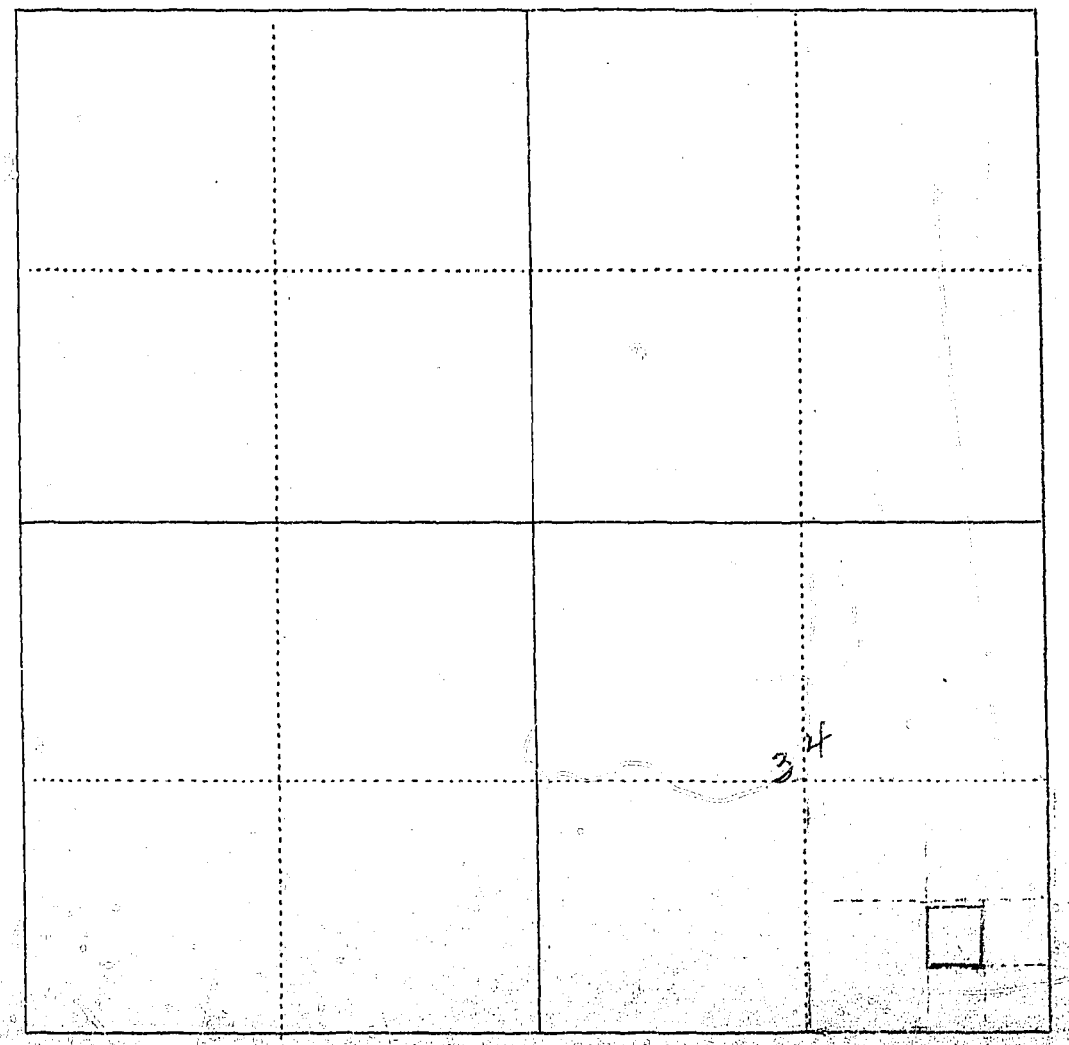

W.P. 3116
No.

A Study of Montana's Water Resources

Form WR-4b

Record of a Farm under A.A.A. Program Having Irrigated Land

A.A.A. Contract No. _____ County _____ Twp. _____ Rng. _____

Name of Owner _____ Address _____

Name of Operator _____ Address _____

Total Number of Acres in Farm _____ Number of Acres Irrigated in 1940 _____

Outline on the plat below in red pencil the boundaries of the farm unit. If possible, show in blue pencil the location of the irrigated land. The section number should be clearly indicated. Obtain the legal description from county ownership records and correct boundaries if necessary.

Legal Description _____

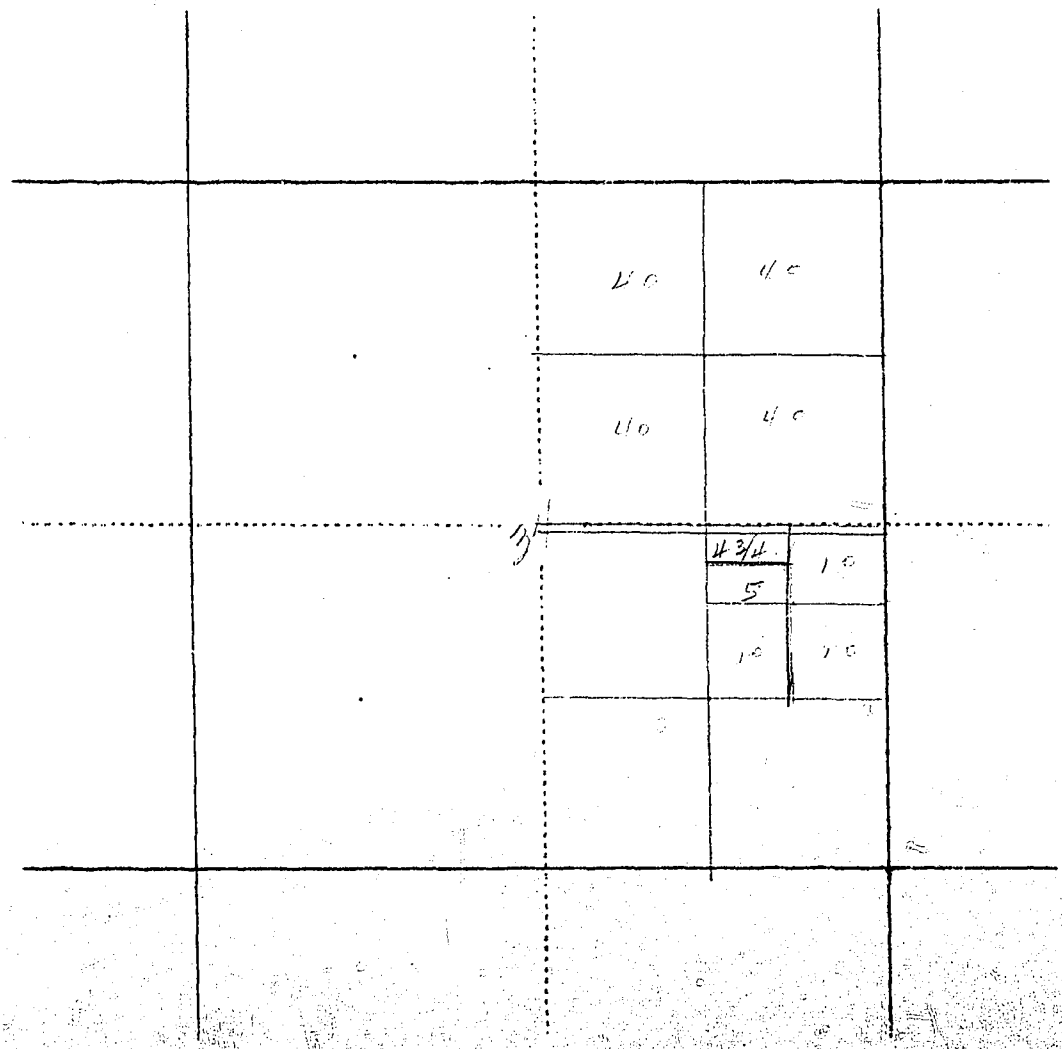

Township 8 North Range 47 East Custer County, Montana

Index No.	Name of Appropriator	Stream	Date App.	Date Filed	Inches
1 A	R. C. Morrison	A.B.C. Creek	4-11-10	9-14-10	3000
135	H. L. Jones	Benchley Creek	4-6-21	4-6-21	400
136	Michael Darcy	Benson Creek	7-1-99	12-23-01	800
537	Hannah Lindeberg	Dry Creek	11-30-14	11-30-14	200
583	Oscar F. Lindeberg	Dry Gulch	4-7-07	11-26-09	500
960	Geo. Kircher	Kircher Creek	4-5-09	4-5-09	2000
1691	David Teeters	Signal Butte Cr.	9-6-06	9-6-06	200
1828	Abraham Becker	Sunday Creek	6-13-17	6-13-17	1000
1829	Nels Lindeberg Jr.	Sunday Creek	10-1-14	10-16-14	500
1830	Sunday Creek Canal & Irr. Co.	Sunday Creek	10-31-04	10-31-04	15,000
1948	Henry Bender	Tongue River Slough	3-15-05	5-27-05	500
2099	Custer County	Miles City Canal	12-15-98	------	65
2100	Joseph Eichorn	Miles City Canal	10-18-94	------	----
2101	John Fraser	Miles City Canal	8-12-98	11-16-99	50
2102	W. S. Gilmore	Miles City Canal	5-18-95	------	267.54
2106	William B. Johnson	Miles City Canal	5-7-95	12-29-97	----
2109	Michael Kircher	Miles City Canal	4-13-95	6-15-96	130.22
2110	Nick Nigro	Miles City Canal	4-9-95	12-1-96	64
2114	George Eichorn	Miles City Irr. & DitchCo.	------	------ 0	20
2118	Michael Kircher	Miles City Irr. & Ditch Co.	9-4-94	6-15-96	77
2122	William B. Stone	Miles City Irr. & Ditch Co.	9-8-94	------	77
2129	James Kennedy	(No Stream mentioned)	11-7-99	11-16-99	50
2446	Nils Lindeberg	Slough	5-1-10	12-7-20	12,000
2447	Nils Lindeberg	Slough	12-7-20	12-7-20	12,000
2448	F. E. Loop	Slough	7-22-31	7-31-31	40
2476	John Herzog	Waste Water	3-29-38	3-29-38	200
2479	Alice Kimes	Waste Water	6-3-26	6-4-26	50
2480	C. F. Kline	Waste Water	7-6-26	7-6-26	50

FORM D-3

A STUDY OF MONTANA'S WATER RESOURCES--WPA
Location of Irrigated Lands
(Supplemental Sheet)

Section 14 Township 8 N Range 47 E County Custer

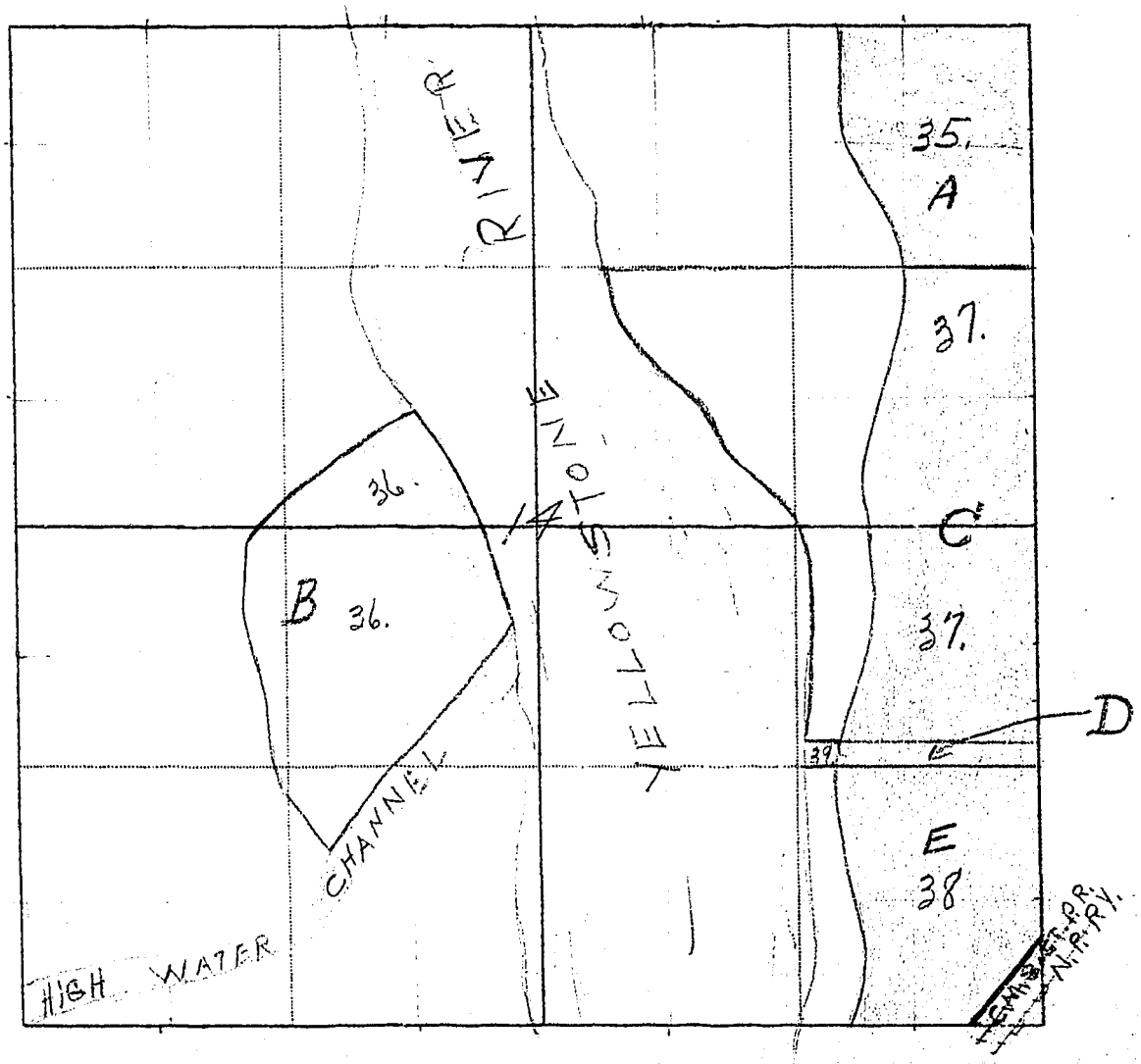

Section 14 Township 8 N Range 47 E

FORM D-3

A STUDY OF MONTANA'S WATER RESOURCES--WPA
Location of Irrigated Lands
(Supplemental Sheet)

Section 36 Township 8N Range 47E County Custer

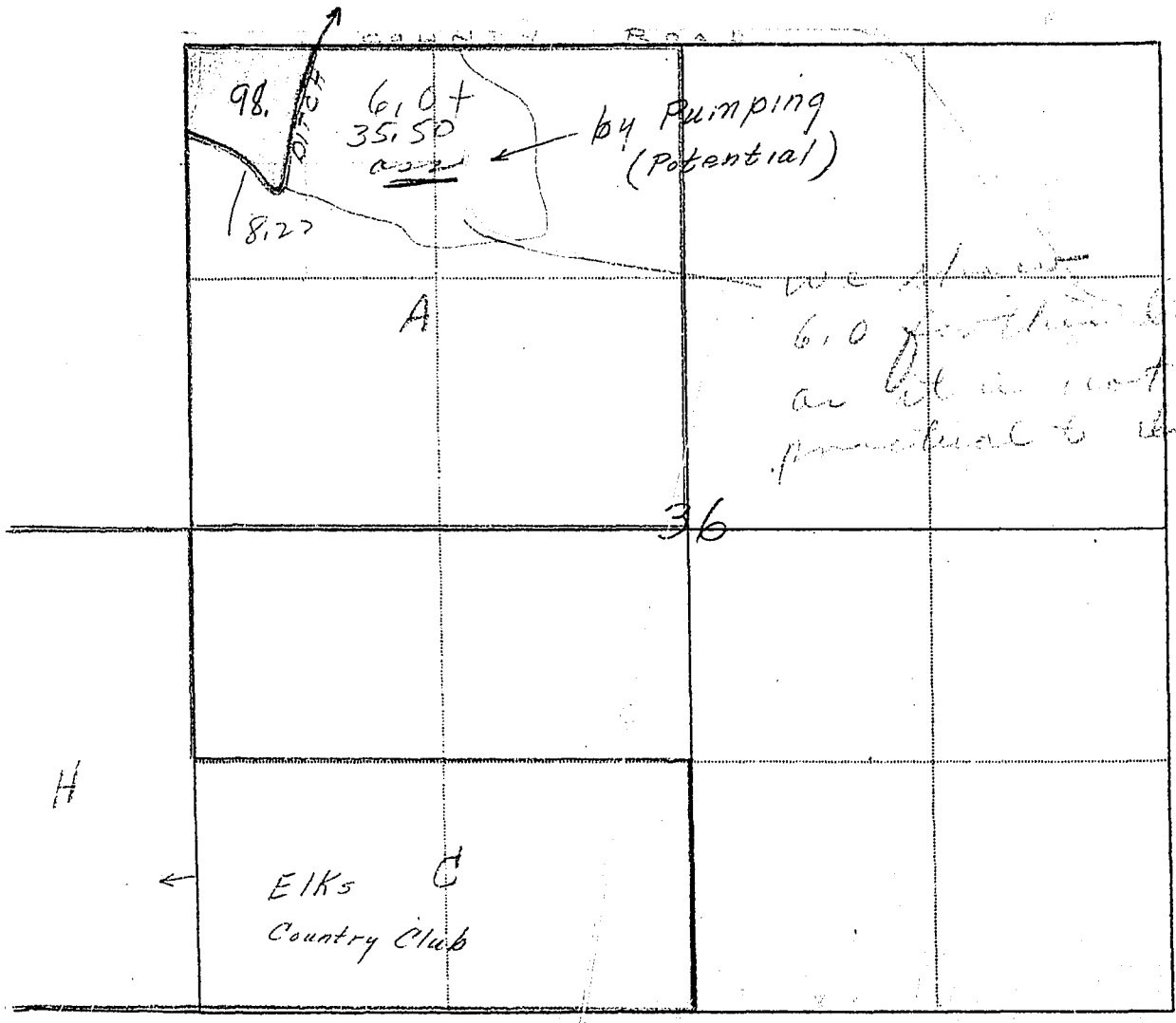

Section 36 Township 8N Range 47E

FORM D-3

A STUDY OF MONTANA'S WATER RESOURCES--WPA
Location of Irrigated Lands
(Supplemental Sheet)

Section 13 Township 8 N Range 47 E County Custer

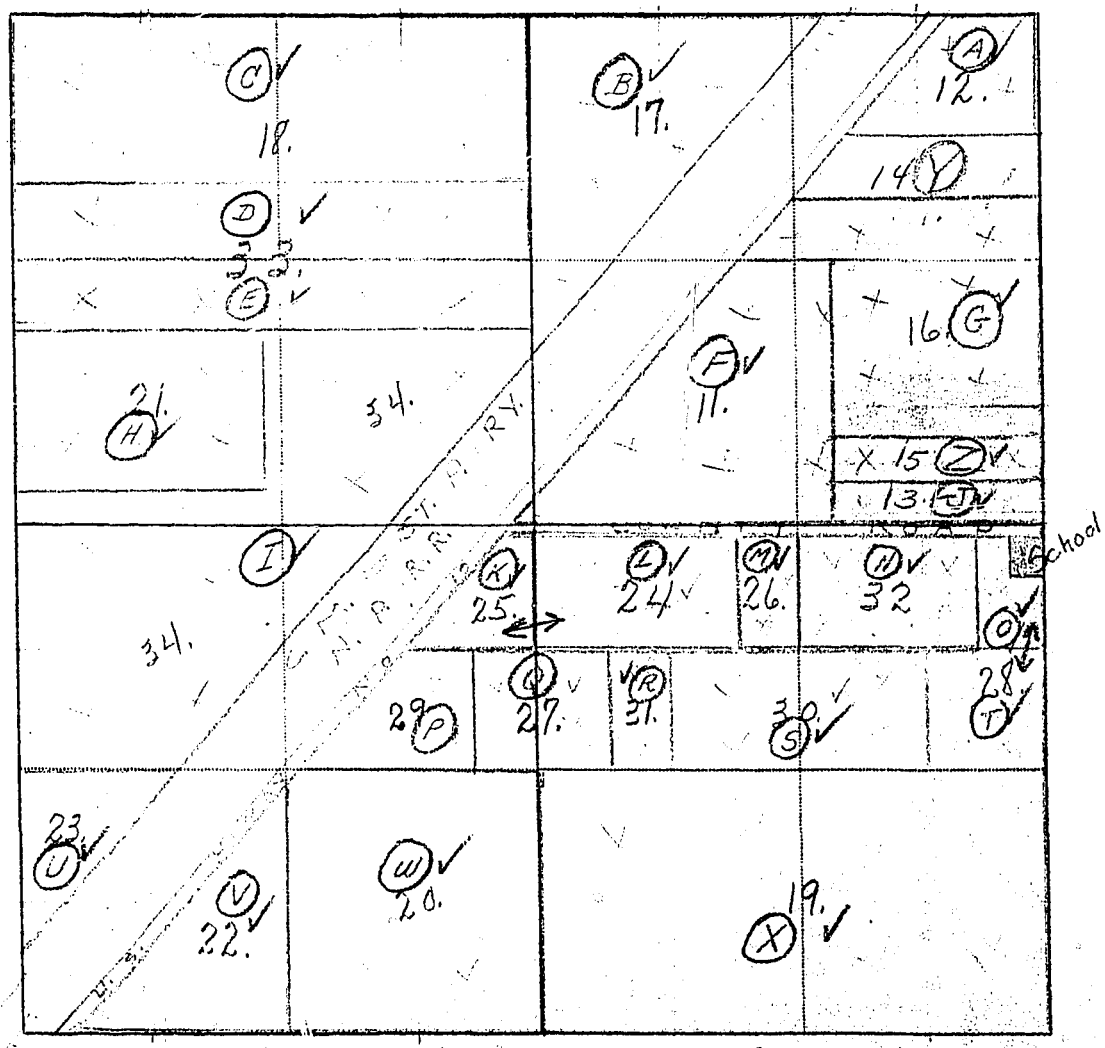

6" Equals 1 Mile (Approx)

Section 13 Township 8 N. Range 47 E

This Map incorrect - Ownership both & Boundaries

FORM 8 - GAZETTE 1944-1945-1947

STATE OF MONTANA

STATE ENGINEER'S OFFICE

Sec. 13 - Detail WATER RESOURCES SURVEY

8 Township 8 North Range 47 East County Custer

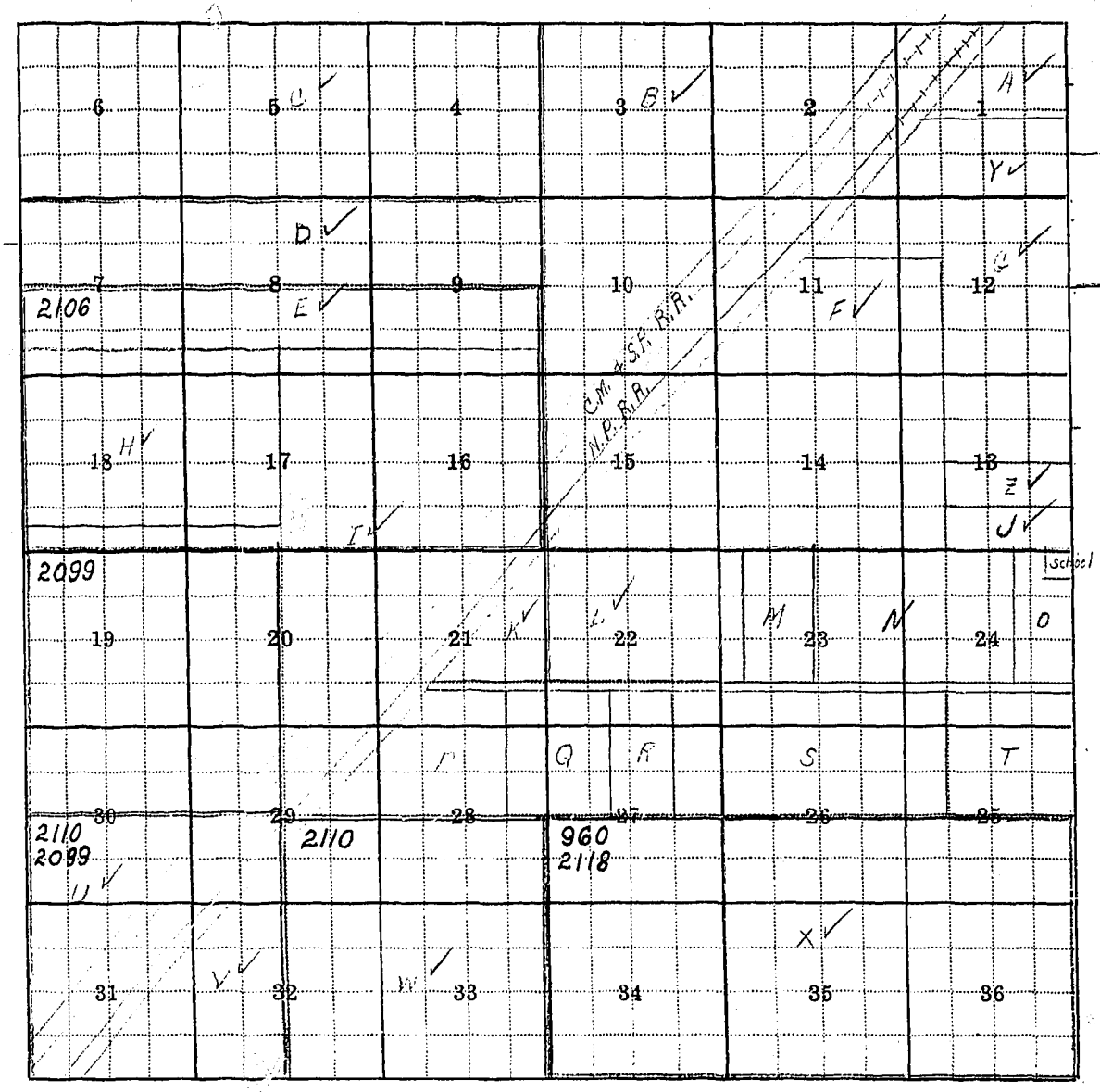

Note -

Township 8 North Range 47 East

Township 8 North Range 47 East County Custer

Special Plat of Section 13

Parcel Number	Name of Owner	Address
13A	Geo. and Alice Johnson	806 Main St., Miles City
13 Y	C. W. and Nina Adamson	Route 1, Miles City
13 G	John and Ellen Fancher	Route 1, Miles City
13 Z	Irene Siewert	Route 1, Box 59 A, Miles City
13 J	Vesta Bottles	Route 1, Miles City
13 F	Paul Wedge, c/o Ted Wassell	Box 997, Miles City
13 B	~~W. P. Flynn~~ Schepper, Henry O & Sally A	~~1617 Pearl St., Miles City~~ 2505 Leighton Blvd. Miles City
13 C	~~Rockford Life Ins. Co.~~ Russell, E.B & Mary A	2216 Main St. Miles City ~~327 E. Stall St., Rockford, Ill.~~
13 D, 13 E	(Joe Wyttenhove, 13D ~~one~~ Ernie Wyttenhove 13E)	Route 1, Miles City
13 H	Marion A. Allen	Route 1, Miles City
13 I	Custer County Farm	
13 U	J. M. Kelly	Miles City, Mont.
13 V	Eva and Felicia Sabo	Route 1, Miles City, Mont.
13 W	R. A. and M. E. Kasten	Route 1, Box 39, Miles City, Mont.
13 X	Mary LaChute	4950 Be[illegible]ve., North Hollywood, Cal.
13 K	P. J. and Ellen Uerling	Route 1, Miles City
13 L	P. J. and Ellen Uerling ~~Jas. and Harriet Crooke~~	~~112 North Earling Ave., Miles City~~
13 M	Jennie Julian Milroy, John G & Edith F	Route 1, Miles City
13 N	Leonard Leitholt, c/o Karl Leitholt	Route 1, Box 187, Miles City
13 T, 13 O	Nick Gaglia	Route 1, Miles City
13 S	Sam Leo	Route 1, Miles City
13 R	Henry and Irene Ewalt	601 Felton St., Miles City
13 Q	~~Nora~~ Sorenson, Alma A	Route 1, Miles City
13 P	Wallis and Leona Dahl	Elgin Park, Miles City

FORM D-3

A STUDY OF MONTANA'S WATER RESOURCES--WPA
Location of Irrigated Lands
(Supplemental Sheet)

Section 35 Township 8N Range 47E County Custer

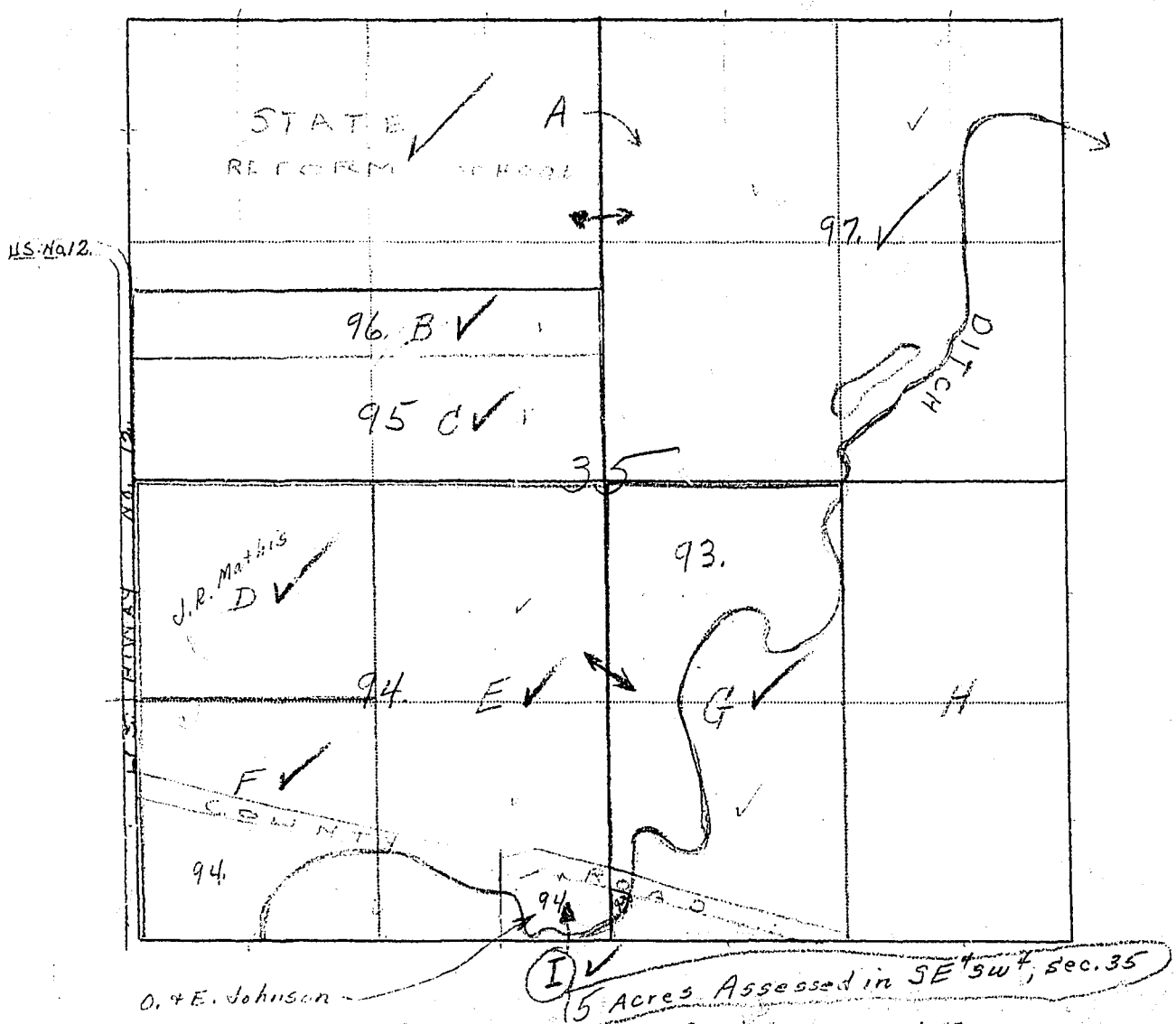

Section 35 Township 8N Range 47E

FORM D-3

A STUDY OF MONTANA'S WATER RESOURCES--WPA
Location of Irrigated Lands
(Supplemental Sheet)

Section 22 Township 8 N Range 47 E County Custer

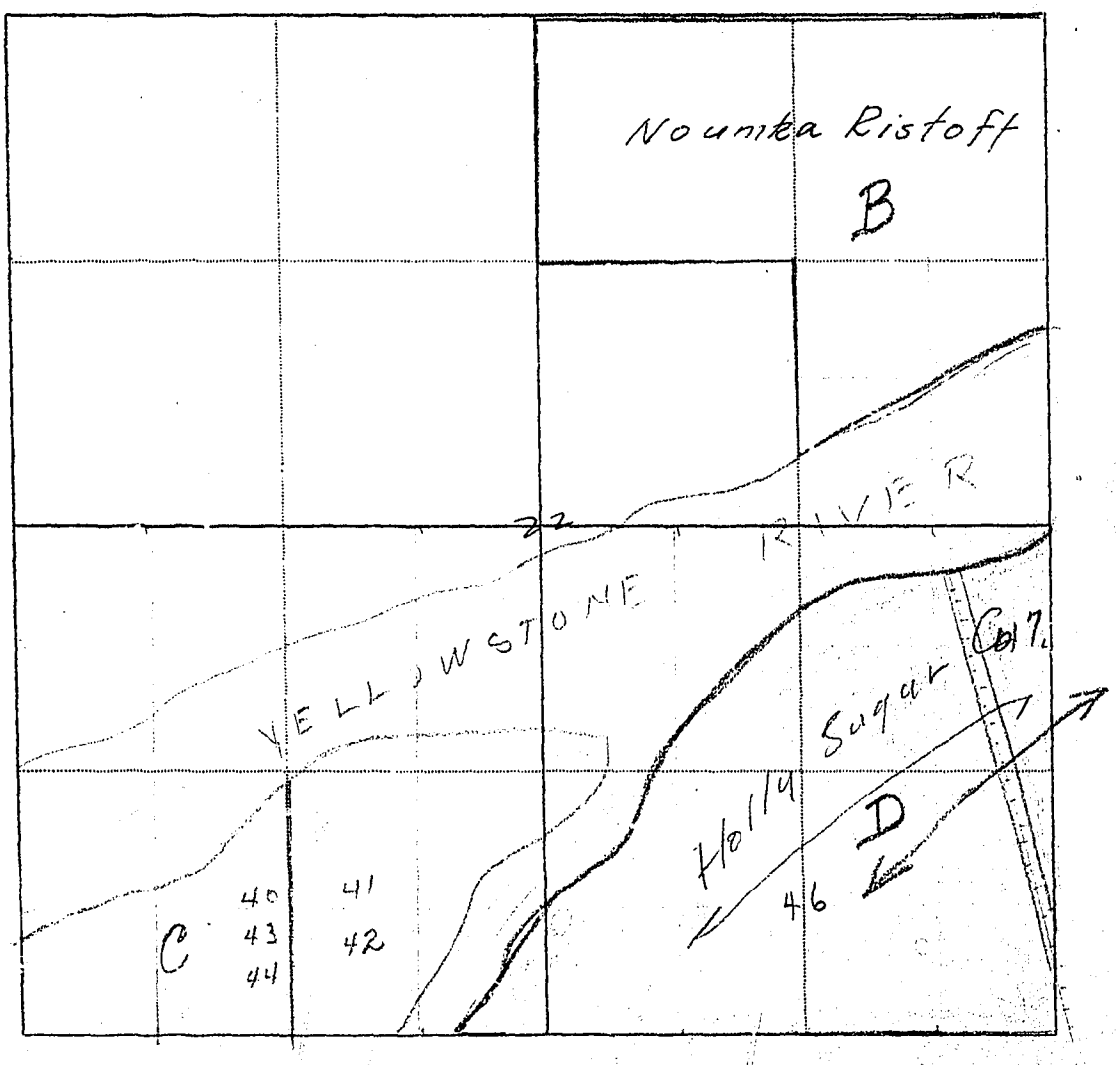

Section 22 Township 8N Range 47E

FORM D-3

A STUDY OF MONTANA'S WATER RESOURCES--WPA
Location of Irrigated Lands
(Supplemental Sheet)

Section 23 Township 8 N Range 47 E County Custer

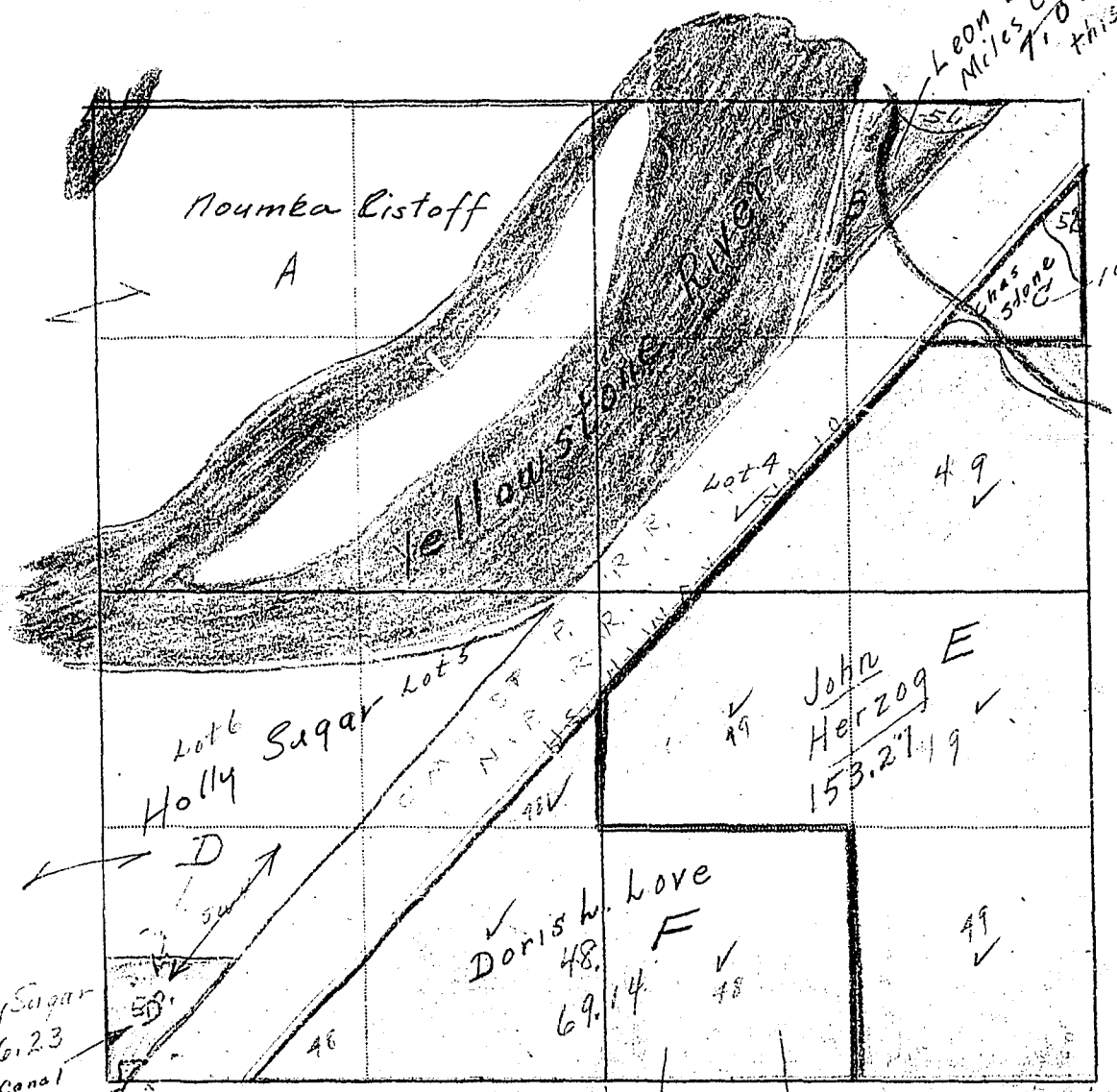

Section 23 Township 8 N Range 47 E

FORM D-3

A STUDY OF MONTANA'S WATER RESOURCES--WPA
Location of Irrigated Lands
(Supplemental Sheet)

Section 34 Township 8N Range 47E County Custer

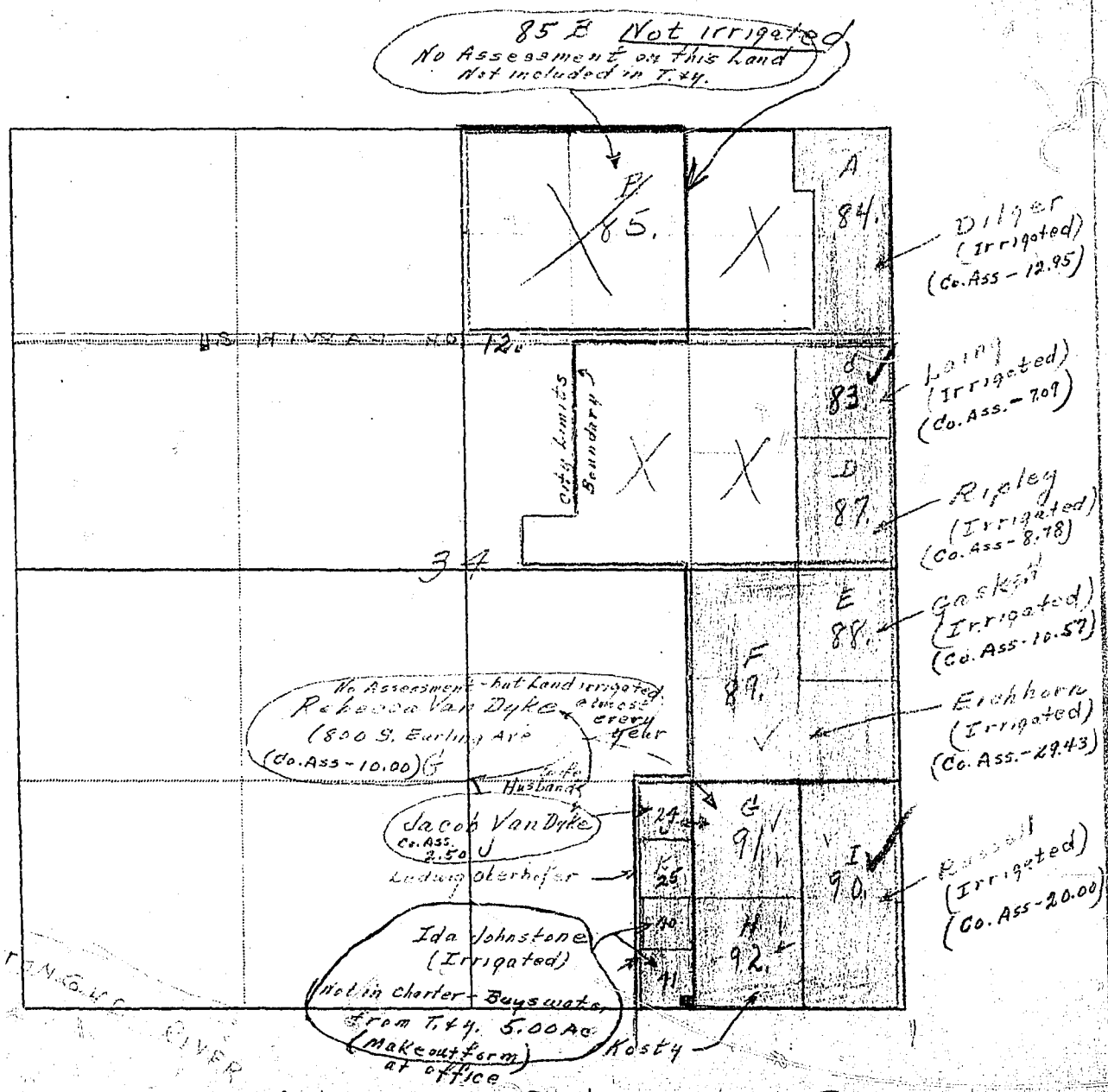

Section 34 Township 8N Range 47E

FORM SM-1

A STUDY OF MONTANA'S WATER RESOURCES

County _____ Source of Information _____

1. Water User _____ Address _____

2. Stream _____ Tributary to _____ Basin _____

3. Point of Diversion _____ Section 34 _____ Township 8N Range 47E

4. Description of System _____

5. Type of Irrigation _____

6. Original Appropriator _____ Address _____

7. First Use: Year _____ Acres Irrigated _____

8. Maximum Use: Year _____ Acres Irrigated _____

9. Present Use: Year _____ Acres Irrigated _____

10. Last Use: Year _____ Why Abandoned _____

11. Condition of System _____

12. Land Description 34, T 8N, R 47E

Remarks: _____

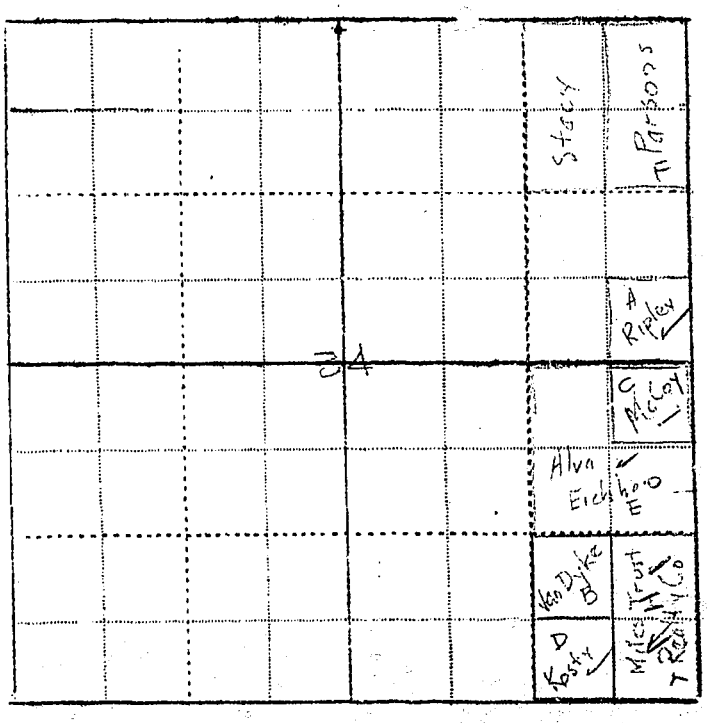

WITNESS: _____ Information by _____

Place _____

orm F-1 500 8-45 1

COUNTY Custer

Sheet No.

Twp. 8N Rge. 48E

Letters

File No.	Name	1st	2nd	3rd	Ret.	Name	1st	2nd
	Bailey, Raymond B.	2/13						
	Burkholz, Ruth	2/13			2/19			
	Chappel Bros. of Mont.	2/13			4/26			
	Coleman, James M.	2/13			3/5			
	Elbert, Alberta	2/13			3/26			
	Garnum, Elizabeth B.	2/13			3/21			
	Garnum, Glenn B.	2/13			3/21			
	Glenn Bros., Inc.	2/13			[illegible]			
	Herem, Oscar	2/13			2/17			
	Henn, Mrs. Augusta	2/13						
	Herzog, Carl R.	2/13			2/18			
	Herzog, John	2/13						
	Ernest E. Johnson	2/13						
	Johnstone, Joseph J.	—				Letter not sent.		
	Kean, John T.	2/13						
	Krueger, Minnie	2/13						
	Muggli, Joseph	2/16			2/16			
	Oppnow, Karl	2/13			2/17			
	Rankin, Thomas E. & Alma	2/13			2/17			
	Rehbein, August	2/13						
	Retallick, Clarence E.	2/13			3/2			
	Tettmayer, Frieda J.	2/13			2/18			

FORM WR-1—2M 12-47

STATE OF MONTANA
STATE ENGINEERS OFFICE
Water Resources Survey

Code No. 71-18A-17A

County: Custer

T. 8 N R. 48 E

Name of Land Owner Raymond B. Bailey Address Rte 1 Box 181

Name of Operator _____ Address Miles City

Part A

TO BE FILED BY THOSE OBTAINING IRRIGATION WATER FROM A DITCH COMPANY OR IRRIGATION DISTRICT

1. Water is delivered by: Tongue Gell. Irr dist
   Name of Ditch, Ditch Company or District Supplying Water
2. State the number of acres you irrigate under this system 199.0 Shares you hold 223.88
3. If you obtain water from more than one Company, give the number of shares, acres irrigated and the name of the Company under **"Remarks."** If you obtain water from a Ditch Company and also have a private system fill in both Part A and Part B.

Part B

TO BE FILED BY THOSE WHO HAVE A PRIVATE DITCH, PUMP OR IRRIGATION SYSTEM
or those who have a private water right under a Ditch Company

4. In what year was this land first irrigated? Date [illegible]
5. Give the name of the original appropriator (first user): [illegible] No 31
6. Give the date appropriated _____ Amount filed on: Miners Inches _____ C. F. S. _____
7. State the total number of acres irrigated under this system: _____
8. Give the point of diversion: _____ ¼ _____ ¼ Section _____ Township _____ Range _____

Part C

TO BE FILED BY ALL WATER USERS IN ADDITION TO PART A OR PART B

9. Source of Water: Tongue River
   Name of stream or lake from which water is originally diverted
10. Water is obtained by: (Check one) Gravity ✓ Pumping _____ Other _____
11. What is the greatest number of acres you have irrigated? ✓ Date _____
12. How many acres did you irrigate in 19 47 (Crop and pasture) 199.0
13. State the total number of additional acres that could be irrigated by increasing the water supply, land leveling, etc. 0 This land is under what ditch? 0
14. How many acres of seeped land do you have which could be drained and put into production? 0
15. What is the condition of your irrigation system? Good
16. Is your water supply adequate? Yes ✓ No _____ Explain _____
17. REMARKS: Along in 1934, Sup. water available from Tongue River Water Users Assn,

Over

DESCRIPTION AND MAP OF FARM

18. Legal Description of this Farm _____

☐ IRRIGATED LAND ☐ NON-IRRIGATED LAND

North

West East

South

19. If the above land is irrigated from more than one ditch please give the acreage under each ditch in 19A and indicate the location of the land irrigated from each on the above map.

19A. Ditch: _____ Acres: _____

Ditch: _____ Acres: _____

Information supplied by:

Name _____ Address _____ Date _____

REMARKS: _____

_____

_____

If you cannot answer all of the questions on this form answer as many as you can and return the form to us as soon as possible.

Form WR 2—2M—1

STATE ENGINEER'S OFFICE
WATER RESOURCES SURVEY

COUNTY Custer

FILE NO. 18

Owner Bailey, Raymond B. Address Rte 1, Box 181

AAA Owner ..... Address Miles City, Mont.

Operator ..... Address .....

New Owner ..... Address .....

New Operator ..... Address .....

Assessment Record NE NW¼, SE NW¼, NE SW¼, Sec 18, Lot 3, Lot 4, SE SW¼, NE SW¼, NW SE¼, NE SE¼, Sec 7, T 8N R 48E. Assessed Acreage 223.88

Legal Description of This Farm .....

Total Acres in Farm .....

Code Number 7I, 18A, 17A,

Photo No. MA-12-94-MA-21-40

AAA Contract No. .....

AAA Total Cropland Acreage .....

App. No. 2119-2120-2112

Decree No. .....

Land is located in

Twp. 8N Rge. 48E Twp. ..... Rge. .....

Twp. ..... Rge. ..... Twp. ..... Rge. .....

Filed in Twp. 8N Rge. 48

Remarks .....

Tongue R. B.

map attached

Ownership covers only irrigated land. All ownership for dry land not shown.

W.P. 3116 No. _____

A Study of Montana's Water Resources

Form WR-4

Record of a Farm under A.A.A. Program Having Irrigated Land

7-17-18

A.A.A. Contract No. 1194 County Custer Twp. 8 N Rng. 48 E

Name of Owner Broadview Dairy Address Miles City

Name of Operator " " Address " "

Total Number of Acres in Farm 1260 Number of Acres Irrigated in 1940 199

Outline on the plat below in red pencil the boundaries of the farm unit. If possible, show in blue pencil the location of the irrigated land. The section number (s) should be clearly indicated. Obtain the legal description from county ownership records and correct boundaries if necessary.

Legal Description Lot 4 N½-E½ Sw¼-less 2½ acres Sec 3 = 277.25

All of sec 17 = 640 ac-N½-E½ Nw¼-E½ Sw¼ = 320.00

640.00

1237.25

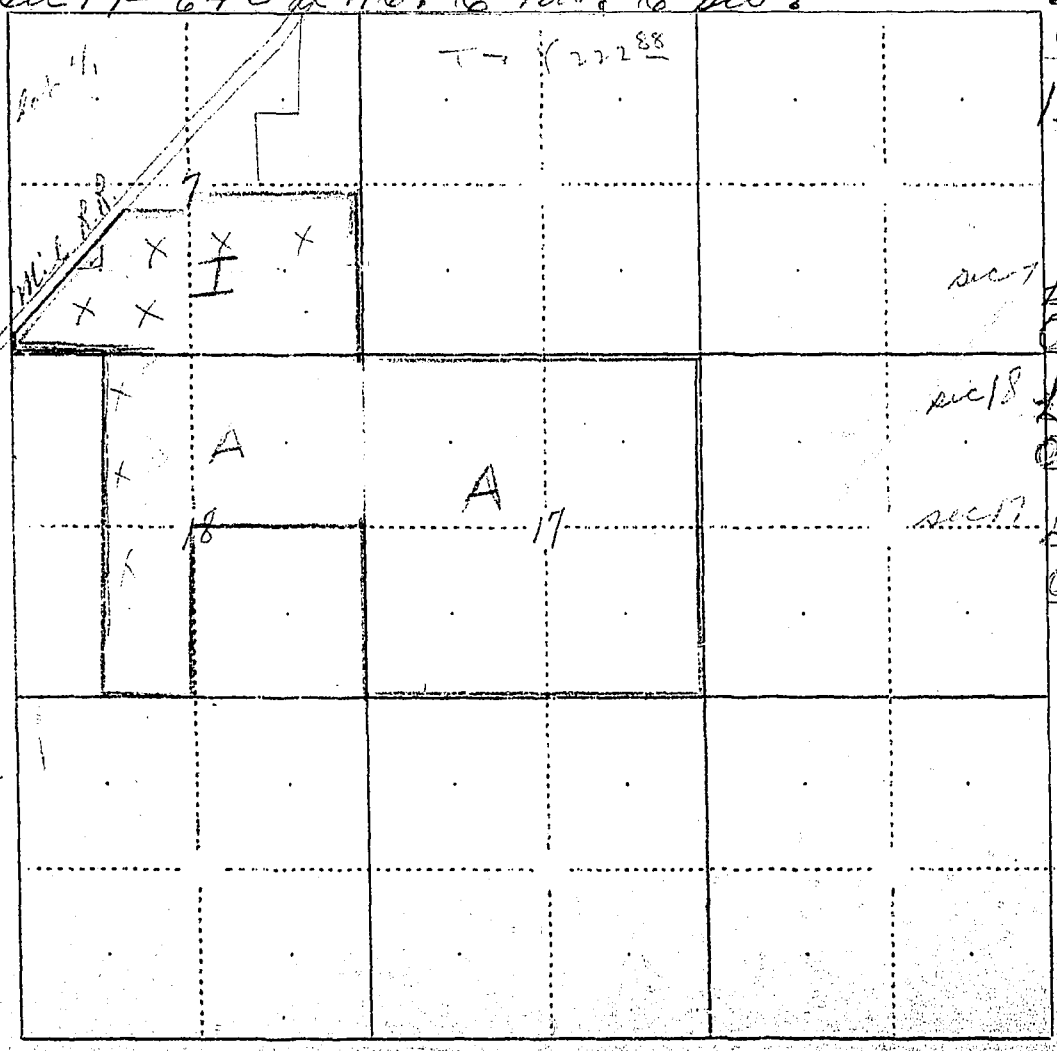

sec 7 L.C.B. = 160
O.B. = 277

sec 18 L.C. 53
O.B. 56

sec 17 L.C. 0
O.B. = 0

37.90
2.35
35.55

77.87
37.30
35.55
8.25
35.53
30.30
169.70 Ind

22.45
17.33
13.40
53.18 Sw
169.70
222.88

35.96

Tax 222.88

222.88
53
169.70

WR-2

T. 8N - R. 48E

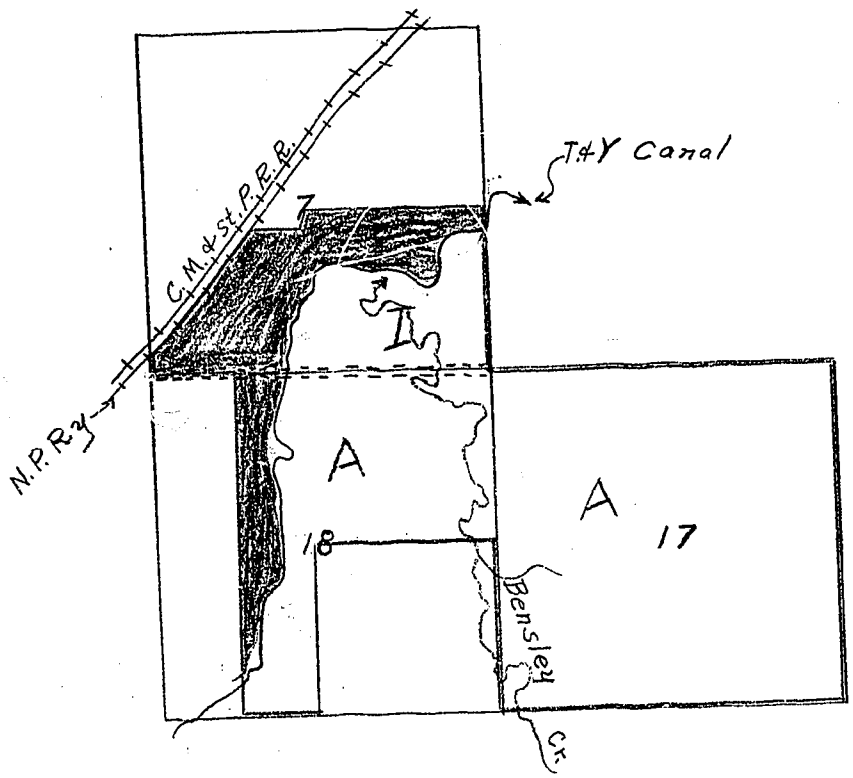

Form AD 1—10M 8-60

STATE ENGINEERS OFFICE
Water Resources Survey

Notice of Appropriation

1. County Custer Book A Page 214 Record W.R.
2. Name of Appropriator Florence Alderson #18 Address Custer Co.
3. Date Appropriated 12/18/94 Date Filed 4/18/95

   Amount Appropriated, Miners Inches 208, Cubic Feet per second
4. Name of Stream M.C. C. & Irrig. & Ditch Co Tributary Basin
5. Point of Diversion

   Sec. Twp. Rge. Bank of Stream
6. Purpose Irrigation
7. Description of System
8. Land Description of Intended Place of Use

   S½ Sec. 7-8N-48E, excepting R/W
9. Remarks (Pertaining to Use, etc.)

Decree

10. Case No. Date Amt. Decreed: M. I. C. F. S.
11. To Whom Decreed Address
12. Name of Ditch Maximum Capacity (C. F. S.)
13. Date of Priority Purpose
14. Land Description of Place of Use as Decreed
15. Remarks (Present Use Status, etc.)

Rc 2-5

FORM WR-1—2M 12-47

NOTICE
This Forms are the property of the State of Montana and must be returned.

STATE OF MONTANA
STATE ENGINEERS OFFICE
Water Resources Survey

Code No. 18C

County Custer

T. 8N. R. 48E.

Name of Land Owner Birkholz, Ruth Address Route 1, Box 722, Miles City

Name of Operator ..... Address .....

Part A

TO BE FILED BY THOSE OBTAINING IRRIGATION WATER FROM A DITCH COMPANY OR IRRIGATION DISTRICT

1. Water is delivered by: Tongue & Yellowstone
   Name of Ditch, Ditch Company or District Supplying Water
2. State the number of acres you irrigate under this system 33.45 Shares you hold .....
3. If you obtain water from more than one Company, give the number of shares, acres irrigated and the name of the Company under **"Remarks."** If you obtain water from a Ditch Company and also have a private system fill in both Part A and Part B.

Part B

TO BE FILED BY THOSE WHO HAVE A PRIVATE DITCH, PUMP OR IRRIGATION SYSTEM
or those who have a private water right under a Ditch Company

4. In what year was this land first irrigated? Date .....
5. Give the name of the original appropriator (first user): .....
6. Give the date appropriated ..... Amount filed on: Miners Inches ..... C. F. S. .....
7. State the total number of acres irrigated under this system: .....
8. Give the point of diversion: ..... ¼ ..... ¼ Section ..... Township ..... Range .....

Part C

TO BE FILED BY ALL WATER USERS IN ADDITION TO PART A OR PART B

9. Source of Water: Tongue River
   Name of stream or lake from which water is originally diverted
10. Water is obtained by: (Check one) Gravity ✓ Pumping ..... Other .....
11. What is the greatest number of acres you have irrigated? ~~[illegible]~~
12. How many acres did you irrigate in 19 47? (Crop and pasture) 33.45 [illegible]
13. State the total number of additional acres that could be irrigated by increasing the water supply, land leveling, etc. ~~33.45~~ This land is under what ditch? .....
14. How many acres of seeped land do you have which could be drained and put into production? None
15. What is the condition of your irrigation system? good
16. Is your water supply adequate? Yes ✓ No ..... Explain .....
17. REMARKS: See Appr. [illegible] & Claim No 31

Used 32.45 for pasture.

Over

NOTE: The foregoing questions apply only to irrigated land shown on this plat.

DESCRIPTION AND MAP OF FARM

18. Legal Description of this Farm NW¼NW¼ (Lot 1), Sec. 18, T. 8N., R. 48E.

IRRIGATED LAND NON-IRRIGATED LAND

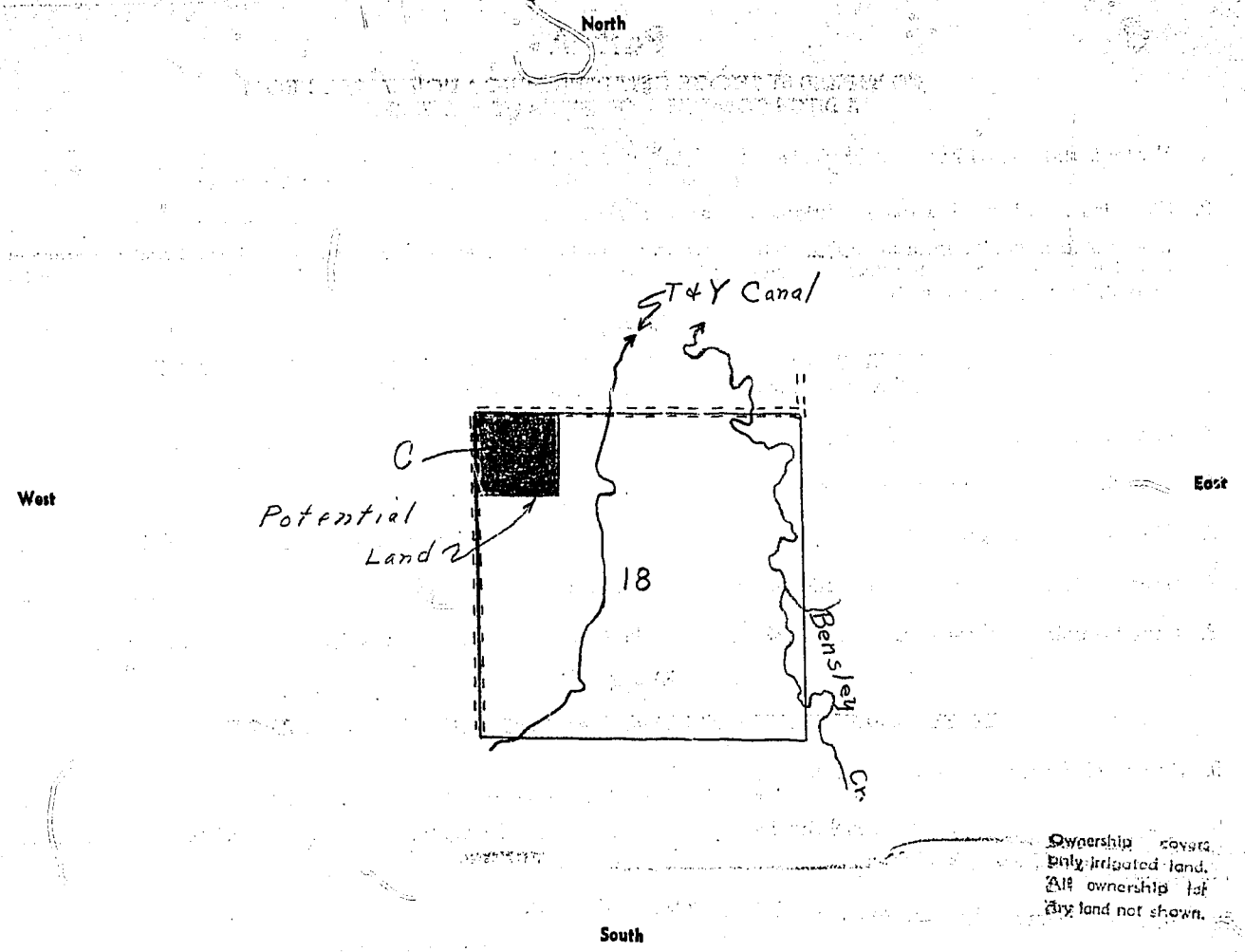

19. If the above land is irrigated from more than one ditch please give the acreage under each ditch in 19A and indicate the location of the land irrigated from each on the above map.

19A. Ditch: Tongue & Yellowstone Acres: 32.54

Ditch: Acres:

Information supplied by:

Name Mrs. Ruth Birkholz Address Miles City, Mont. Date Feb 17, 1948

REMARKS:

If you cannot answer all of the questions on this form answer as many as you can and return the form to us as soon as possible.

STATE ENGINEER'S OFFICE
WATER RESOURCES SURVEY

COUNTY Custer

FILE NO. 28

Owner Birkholz, Ruth — Address Rt. 1, Box 72

AAA Owner (T.&Y. canal) — Address Miles City

Operator — Address

New Owner — Address

New Operator — Address

Assessment Record NW¼ (Lot 1) Sec 18, 8N, 48E

Assessed Acreage 32.54

Legal Description of This Farm

Total Acres in Farm

Code Number 18C

Photo No. MA-21-40

AAA Contract No. —

AAA Total Cropland Acreage —

App. No. 2119-2120—

Decree No.

Land is located in

Twp. 8 Rge. 48 Twp. Rge.

Twp. Rge. Twp. Rge.

Filed in Twp. 8 Rge. 48

Remarks

Tongue R. B.

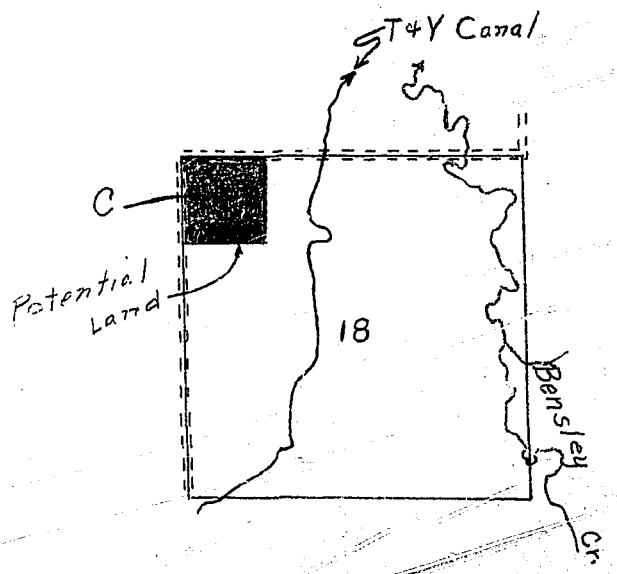

Ownership covers only irrigated land. All ownership for dry land not shown.

W.P. 3116 A Study of Montana's Water Resources Form WR-4
No. _____

Record of a Farm under A.A.A. Program Having Irrigated Land

A.A.A. Contract No. 8892 County Custer 18 / Twp. 8 N Rng. 48 E

Name of Owner R. J. Birkholz Address Miles City,

Name of Operator " " Address " "

Total Number of Acres in Farm 33 45 Number of Acres Irrigated in 1940 ✓

Outline on the plat below in red pencil the boundaries of the farm unit. If possible, show in blue pencil the location of the irrigated land. The section number (s) should be clearly indicated. Obtain the legal description from county ownership records and correct boundaries if necessary.

Legal Description Lot 1. less 2.5 ac Co Road 33 45 "

T T Y 35.04



L.C. = 34
C.B. = 33 +

Tax 32.54

FORM WR-1 — 4M 12-47

STATE OF MONTANA
STATE ENGINEERS OFFICE
Water Resources Survey

Code No. 4B5A-6A

County: Custer

T. 8N R. 48E

Name of Land Owner: Chappel Bros Address: Miles City

Name of Operator: J. Donald Murray Address:

Part A

TO BE FILED BY THOSE OBTAINING IRRIGATION WATER FROM A DITCH COMPANY OR IRRIGATION DISTRICT

1. Water is delivered by: Tongue Yell Irr dist
   Name of Ditch, Ditch Company or District Supplying Water
2. State the number of acres you irrigate under this system 327.81 Shares you hold
3. If you obtain water from more than one Company, give the number of shares, acres irrigated and the name of the Company under **"Remarks."** If you obtain water from a Ditch Company and also have a private system fill in both Part A and Part B.

Part B

TO BE FILED BY THOSE WHO HAVE A PRIVATE DITCH, PUMP OR IRRIGATION SYSTEM
or those who have a private water right under a Ditch Company

4. In what year was this land first irrigated? Date [illegible]
5. Give the name of the original appropriator (first user): [illegible]
6. Give the date appropriated Amount filed on: Miners Inches C. F. S.
7. State the total number of acres irrigated under this system:
8. Give the point of diversion: ¼ ¼ Section Township Range

Part C

TO BE FILED BY ALL WATER USERS IN ADDITION TO PART A OR PART B

9. Source of Water: Tongue River
   Name of stream or lake from which water is originally diverted
10. Water is obtained by: (Check one) Gravity ✓ Pumping Other
11. What is the greatest number of acres you have irrigated? Date
12. How many acres did you irrigate in 19 47 (Crop and pasture) 327.81
13. State the total number of additional acres that could be irrigated by increasing the water supply, land leveling, etc. 24.0 This land is under what ditch? Same
14. How many acres of seeped land do you have which could be drained and put into production?
15. What is the condition of your irrigation system? Fair
16. Is your water supply adequate? Yes ✓ No Explain
17. REMARKS:

327.81
24
351.81

Over

NOTE: The foregoing questions apply only to irrigated land shown on this plat.

DESCRIPTION AND MAP OF FARM

18. Legal Description of this Farm See C.O.C-2 for Map + Desc

☐ **IRRIGATED LAND** ☐ **NON-IRRIGATED LAND**

North

West **East**

South

19. If the above land is irrigated from more than one ditch please give the acreage under each ditch in 19A and indicate the location of the land irrigated from each on the above map.

19A. Ditch: Tongue Gill Ass Ditch Acres: 327.81

Ditch: Acres:

Information supplied by:

Name Tuell Survey Address Date 5/21/47

REMARKS: J Cook + R Paulist

If you cannot answer all of the questions on this form answer as many as you can and return the form to us as soon as possible.

Form WR 2—2M—1-49

STATE ENGINEER'S OFFICE
WATER RESOURCES SURVEY

COUNTY Custer

FILE NO. 18-T.8N-R.48E

Owner Chappel Bros. of Mont. Inc. c/o Donald Murray Address Miles City, Montana

AAA Owner (T.&Y. Canal) Address

Operator Address

New Owner Address

New Operator Address

Assessment Record Yes - T.&Y. Canal

Assessed Acreage Sec. 4 - 66.81 AC, Sec. 5 - 28.45 ", Sec. 6 - 24.67 "

Legal Description of This Farm S½NE¼, S½NW¼, SW¼ Sec. 4; S½, — Sec. 5; pt. SE¼SE¼, Sec. 6; T.8N-R.48E

Total Acres in Farm ✓

Code Number 4B, 5A, 6A,

Photo No. MA18-177, MA21-39

AAA Contract No.

AAA Total Cropland Acreage

App. No. 509, 2119, 2120

Decree No.

Land is located in

Twp. 8N Rge. 48E Twp. Rge.

Twp. Rge. Twp. Rge.

Filed in Twp. 8N Rge. 48E

Remarks

See attached map

Tongue River Basin

Ownership covers only irrigated land. All ownership for dry land not shown.

WR-2

T. 8N - R. 48E

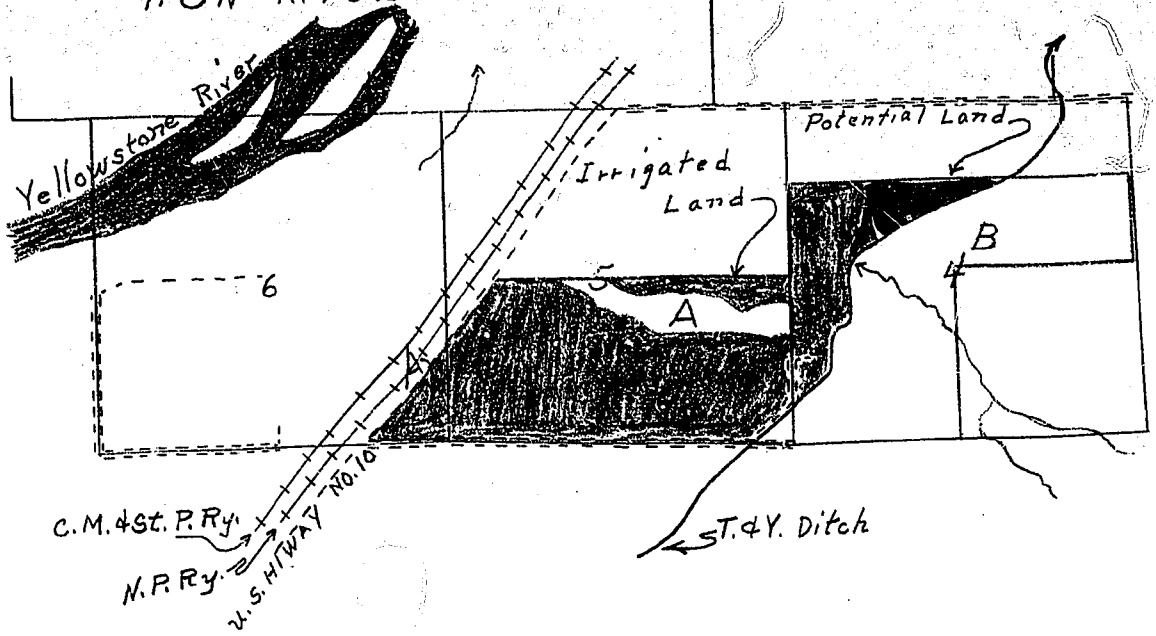

66.81
294.45
24.67
385.93
327.81
58.12

W.P. 3116 A Study of Montana's Water Resources Form WR-4

No._____ Record of a Farm under A.A.A. Program Having Irrigated Land

Sec. = 4-5-6-9.

A.A.A. Contract No. 1196 County Custer Twp. 8 N. Rng. 48 E.

Name of Owner Shaffer Bros Address Miles City

Name of Operator " " Address " "

Total Number of Acres in Farm 1400 Number of Acres Irrigated in 1940 254

Outline on the plat below in red pencil the boundaries of the farm unit. If possible, show in blue pencil the location of the irrigated land. The section number (s) should be clearly indicated. Obtain the legal description from county ownership records and correct boundaries if necessary.

Legal Description S2 NE4 - S2 NW4 - SW4 = 320 ac

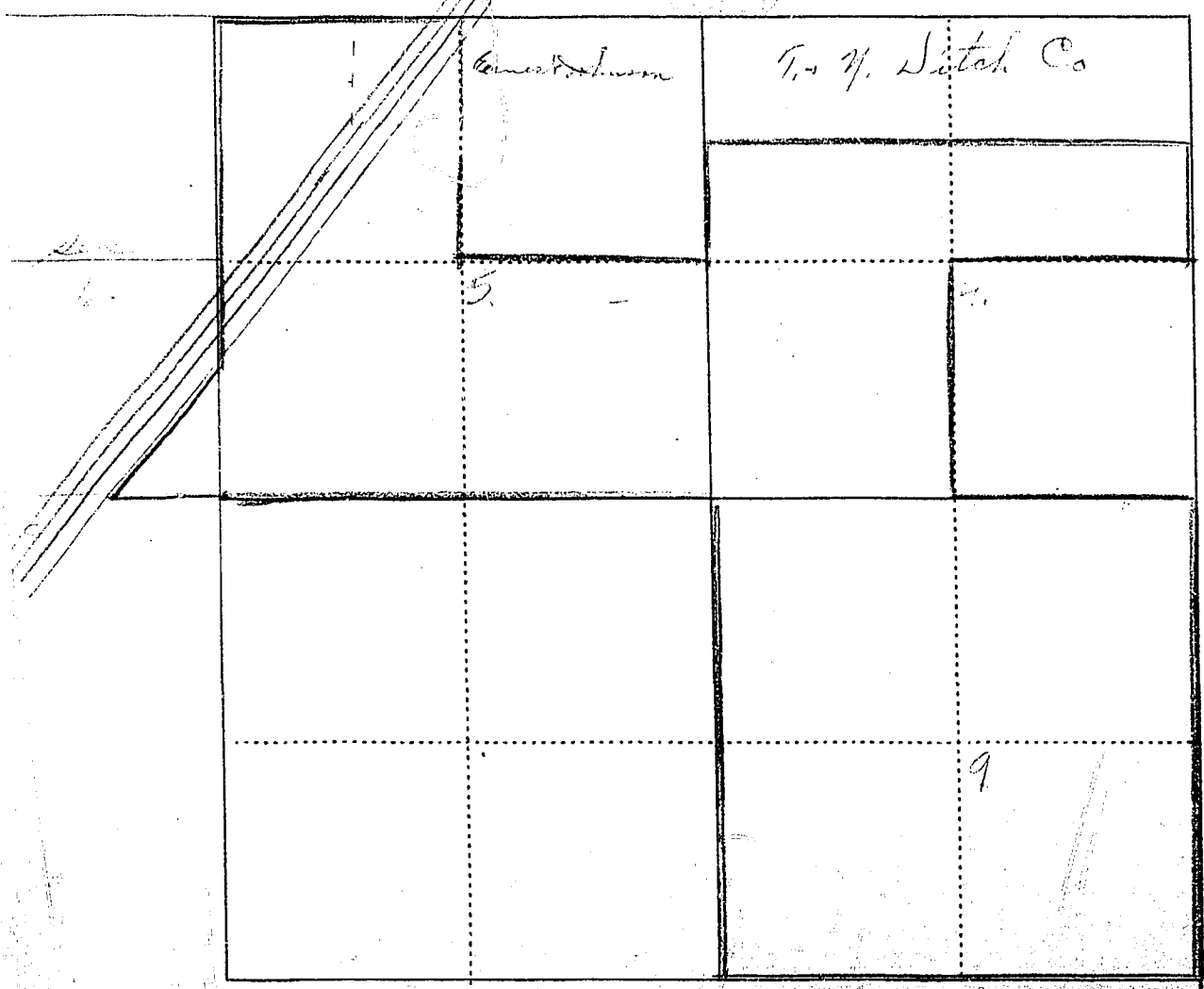

In Sec 5 Frl = N½ W¼ - Sec 4 - S½ 6 = 424 ac In Sec 6 = Frl S½ W¼ S½ 6 = 20 ac
all Frl Sec 5 = 636 ac

2-5

FORM WR-1 — 2M 12-47

NOTICE
These forms are the property of the State of Montana and must be returned.

STATE OF MONTANA
STATE ENGINEERS OFFICE
Water Resources Survey

Code No. 4B, 5A, 6A,
County Custer
W. A. Mitchell c/o ~~Donald Murray~~ SN. R. 48E.

Name of Land Owner Chappel Bros. of Mont., Inc. Address Miles City, Montana

Name of Operator ..... Address .....

Part A

TO BE FILED BY THOSE OBTAINING IRRIGATION WATER FROM A DITCH COMPANY OR IRRIGATION DISTRICT

1. Water is delivered by: Tongue & Yellowstone Irrigation District
   Name of Ditch, Ditch Company or District Supplying Water
2. State the number of acres you irrigate under this system 335 Shares you hold .....
3. If you obtain water from more than one Company, give the number of shares, acres irrigated and the name of the Company under **"Remarks."** If you obtain water from a Ditch Company and also have a private system fill in both Part A and Part B.

Part B

TO BE FILED BY THOSE WHO HAVE A PRIVATE DITCH, PUMP OR IRRIGATION SYSTEM
or those who have a private water right under a Ditch Company

4. In what year was this land first irrigated? Date .....
5. Give the name of the original appropriator (first user): .....
6. Give the date appropriated ..... Amount filed on: Miners Inches ..... C. F. S. .....
7. State the total number of acres irrigated under this system: .....
8. Give the point of diversion: ..... ¼ ..... ¼ Section ..... Township ..... Range .....

Part C

TO BE FILED BY ALL WATER USERS IN ADDITION TO PART A OR PART B

9. Source of Water: Tongue River
   Name of stream or lake from which water is originally diverted
10. Water is obtained by: (Check one) Gravity ✓ Pumping ..... Other .....
11. What is the greatest number of acres you have irrigated? 335 Date .....
12. How many acres did you irrigate in 1947? (Crop and pasture) 335
13. State the total number of additional acres that could be irrigated by increasing the water supply, land leveling, etc. 100 This land is under what ditch? none
14. How many acres of seeped land do you have which could be drained and put into production? 15
15. What is the condition of your irrigation system? fair
16. Is your water supply adequate? Yes ✓ No ..... Explain .....
17. REMARKS: .....

Over

NOTE: The foregoing questions apply only to irrigated land shown on this plat.

DESCRIPTION AND MAP OF FARM

18. Legal Description of this Farm S½NE¼, S½NW¼, SW¼ Sec. 4; S½ Sec. 5, Part SE¼SE¼ Sec. 6, T. 8N., R. 48E.

IRRIGATED LAND NON-IRRIGATED LAND

North

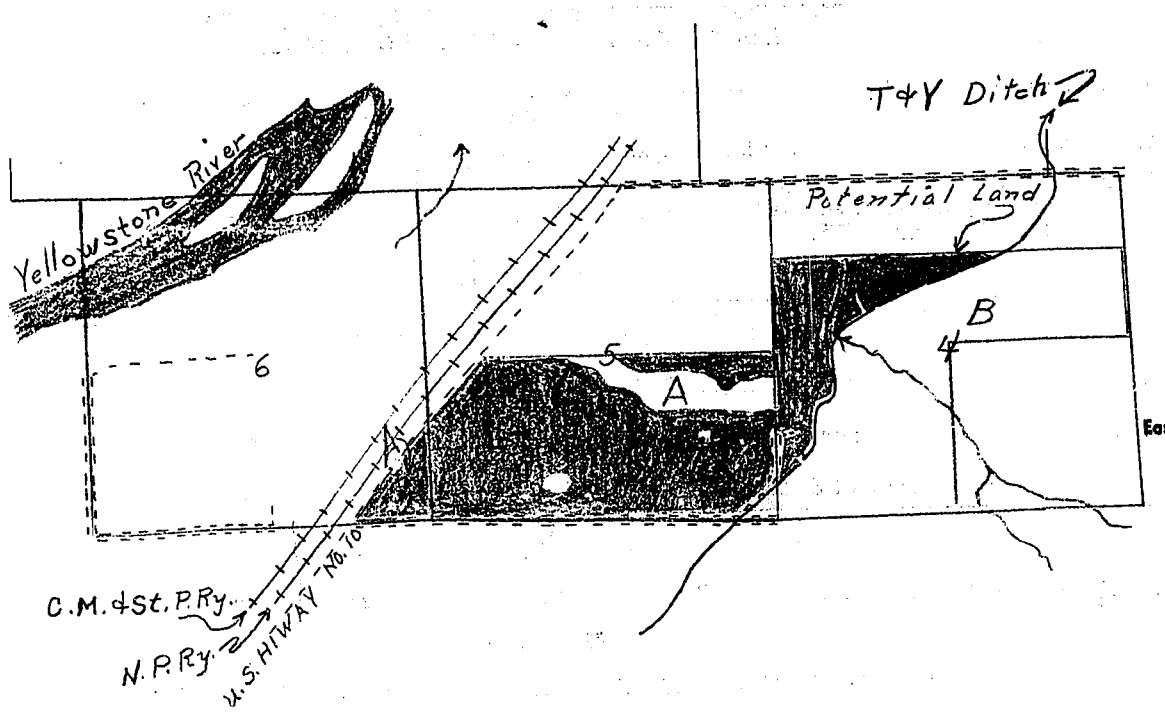

West East

Ownership covers only irrigated land. All ownership for dry land not shown.

South

19. If the above land is irrigated from more than one ditch please give the acreage under each ditch in 19A and indicate the location of the land irrigated from each on the above map.

19A. Ditch: _____ Acres: _____

Ditch: _____ Acres: _____

Information supplied by:

Name W. A. Mobbell Address Miles City, Mont. Date 4/23/48

REMARKS: _____

If you cannot answer all of the questions on this form answer as many as you can and return the form to us as soon as possible.

Form Ap. 1—10M 8

509

STATE ENGINEERS OFFICE
Water Resources Survey

Notice of Appropriation

1. County Custer Book E. Page 209 Record Water Right

2. Name of Appropriator Rudolph Deibel Address Miles City, Montana

3. Date Appropriated Feb. 28, 1912 Date Filed Feb. 28, 1912

Amount Appropriated, Miners Inches 1500 or , Cubic Feet per second 37½

4. Name of Stream Dry Creek Tributary Basin

5. Point of Diversion 600 ft. N. of the S. line of said Section

Sec. 5 Twp. 8N. Rge. 48E. Bank of Stream Both

6. Purpose For irrigation

7. Description of System A dam across said Dry Creek at said point of diversion, said creek running in a north and northwesterly direction partly on the division line between the SW¼ and the SE¼ of said Section and said dam being built 600 ft. from the South boundary line of said Section as herein stated. Said water to be diverted upon both sides of said creek and to be conducted by means of such ditches, dams and dykes as may be necessary for the proper irrigation of said lands herein described.

8. Land Description of Intended Place of Use

S½ Sec. 5-8N-48E., 320 acres, Chappel Bros., c/o Joe Conway, Miles City, Montana

9. Remarks (Pertaining to Use, etc.)

Decree

10. Case No. Date Amt. Decreed: M. I. C. F. S.

11. To Whom Decreed Address

12. Name of Ditch Maximum Capacity (C. F. S.)

13. Date of Priority Purpose

14. Land Description of Place of Use as Decreed

15. Remarks (Present Use Status, etc.)

R.C. 2-5

FORM WR-1—2M 12-47

NOTICE
These forms are the property of the State of Montana and must be returned.

STATE OF MONTANA
STATE ENGINEERS OFFICE
Water Resources Survey

Code No. 29A
County Custer
T. 8N. R. 48E.

Name of Land Owner Herzog, Carl R. Address R.F.D., Box 195, Miles City, Mont.

Name of Operator ..... Address .....

Part A

TO BE FILED BY THOSE OBTAINING IRRIGATION WATER FROM A DITCH COMPANY OR IRRIGATION DISTRICT

1. Water is delivered by: .....
   Name of Ditch, Ditch Company or District Supplying Water
2. State the number of acres you irrigate under this system ..... Shares you hold .....
3. If you obtain water from more than one Company, give the number of shares, acres irrigated and the name of the Company under **"Remarks."** If you obtain water from a Ditch Company and also have a private system fill in both Part A and Part B.

Part B

TO BE FILED BY THOSE WHO HAVE A PRIVATE DITCH, PUMP OR IRRIGATION SYSTEM
or those who have a private water right under a Ditch Company

4. In what year was this land first irrigated? Date John Herzog ditch (under his filings)
5. Give the name of the original appropriator (first user): .....
6. Give the date appropriated ..... Amount filed on: Miners Inches ..... C. F. S. .....
7. State the total number of acres irrigated under this system: 0
8. Give the point of diversion: ..... ¼ ..... ¼ Section ..... Township ..... Range .....

Part C

TO BE FILED BY ALL WATER USERS IN ADDITION TO PART A OR PART B

9. Source of Water: Bensley Creek
   Name of stream or lake from which water is originally diverted
10. Water is obtained by: (Check one) Gravity ✓ Pumping ..... Other .....
11. What is the greatest number of acres you have irrigated? 18.0 Date ?
12. How many acres did you irrigate in 1947 ? (Crop and pasture) 0
13. State the total number of additional acres that could be irrigated by increasing the water supply, land leveling, etc. 18 This land is under what ditch? Private Bensley Cr.
14. How many acres of seeped land do you have which could be drained and put into production? 0
15. What is the condition of your irrigation system? Not in use, ditch Constructed
16. Is your water supply adequate? Yes ..... No ✓ Explain Flood
17. REMARKS: There is none of this land irrigated John Herzog uses this ditch from the corner of Sec. 29 to take water from his Reservoir to his other holdings

Over

NOTE: The foregoing questions apply only to irrigated land shown on this plat.

DESCRIPTION AND MAP OF FARM

18. Legal Description of this Farm All of Section 29, T. 8N., R. 48E.

None at Present IRRIGATED LAND

NON-IRRIGATED LAND

North

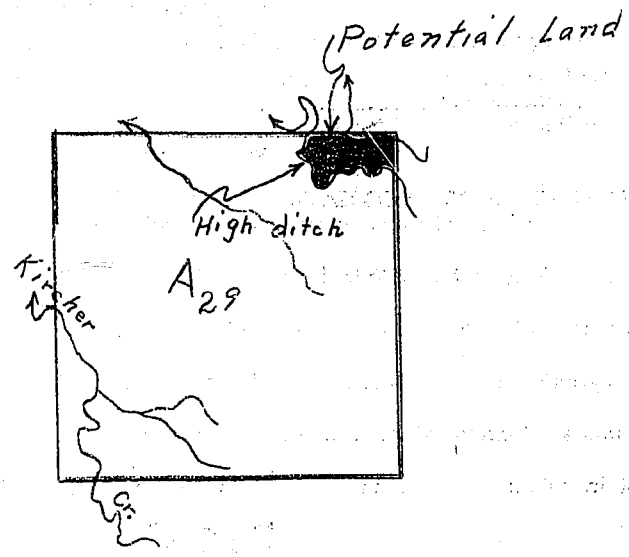

West

East

Ownership covers only irrigated land. All ownership for dry land not shown.

South

19. If the above land is irrigated from more than one ditch please give the acreage under each ditch in 19A and indicate the location of the land irrigated from each on the above map.

19A. Ditch: Beasley Creek potential Acres: 0

Ditch: Acres:

Information supplied by:

Name Carl R. Hayes Address Wilson City Date Feb 16. 48

REMARKS:

If you cannot answer all of the questions on this form answer as many as you can and return the form to us as soon as possible.

Form WR 2—2M—1-1

Q - 29 B
Oct 21/15

STATE ENGINEER'S OFFICE
WATER RESOURCES SURVEY

COUNTY Custer

FILE NO. 18 - T. 8N - R. 48E

Owner Herzog, Carl R. Address R.F.D. Box 195, Miles City

AAA Owner ..... Address .....

Operator " " Address " "

New Owner ..... Address .....

New Operator ..... Address .....

Assessment Record None

Assessed Acreage 0

Legal Description of This Farm all of Section 29; T. 8N - R. 48E

Total Acres in Farm ✓

Code Number 22A

Photo No. MA 12-93

AAA Contract No. .....

AAA Total Cropland Acreage .....

App. No. No Record by Descript

Decree No. .....

Land is located in

Twp. 8N Rge. 48E Twp. 8N Rge. 47

Twp. ..... Rge. ..... Twp. ..... Rge. .....

Filed in Twp. 8N Rge. 48E

Remarks .....

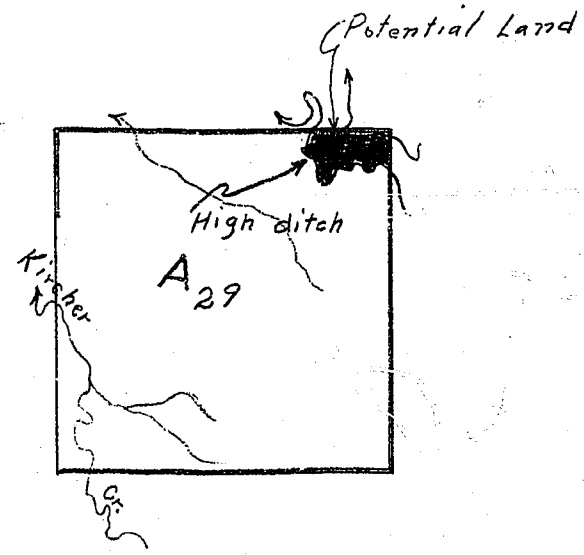

Ownership covers only irrigated land. All ownership for dry land not shown.

Yellowstone River Basin

Form WR-1—10M 8-45

19C-20A-21A-28A
Code No.

STATE OF MONTANA
STATE ENGINEERS OFFICE
Water Resources Survey

X

County: Custer

T. 8N R. 48E

Name of Land Owner: John Herzog Address: Box 26, Miles City

Name of Operator: See attached map Address:

Part A

TO BE FILED BY THOSE OBTAINING IRRIGATION WATER FROM A DITCH COMPANY OR IRRIGATION DISTRICT

1. Water is delivered by: _____
   Name of Ditch, Ditch Company or District supplying water
2. State the number of acres you irrigate under this system _____ Shares you hold _____
3. If you obtain water from more than one Company, give the number of shares, acres irrigated and the name of the Company under "Remarks." If you obtain water from a Ditch Company and also have a private system fill in both Part A and Part B.

Part B

TO BE FILED BY THOSE WHO HAVE A PRIVATE DITCH, PUMP OR IRRIGATION SYSTEM
or those who have a private water right under a Ditch Company

4. In what year was this land first irrigated? Date See attached filings
5. Give the name of the original appropriator (first user): _____
6. Give the date appropriated _____ Amount filed on: Miners Inches _____ C. F. S. _____
7. State the total number of acres irrigated under this system: _____
8. Give the point of diversion: _____ ¼ _____ ¼ Section _____ Township _____ Range _____

Part C

TO BE FILED BY ALL WATER USERS IN ADDITION TO PART A OR PART B

9. Source of Water: Bensley Creek + Kirchen Creek
   Name of stream or lake from which water is originally diverted
10. Water is obtained by: (Check one) Gravity ✓ Pumping _____ Other Flood
11. What is the greatest number of acres you have irrigated? ✓ Date _____
12. How many acres did you irrigate in 19 47? (Crop and pasture) 403.0
13. State the total number of additional acres that could be irrigated by increasing the water supply, land leveling, etc. 1000 This land is under what ditch? Bensley Creek System
14. How many acres of seeped land do you have which could be drained and put into production? _____
15. What is the condition of your irrigation system? Good New
16. Is your water supply adequate? Yes _____ No ✓ Explain See attach form
17. REMARKS: Depends on runoff

OVER

NOTE: The foregoing questions apply only to irrigated land shown on this plat.

DESCRIPTION AND MAP OF FARM

18. Legal Description of this Farm: See attached Map & WR-2

IRRIGATED LAND NON-IRRIGATED LAND

NORTH

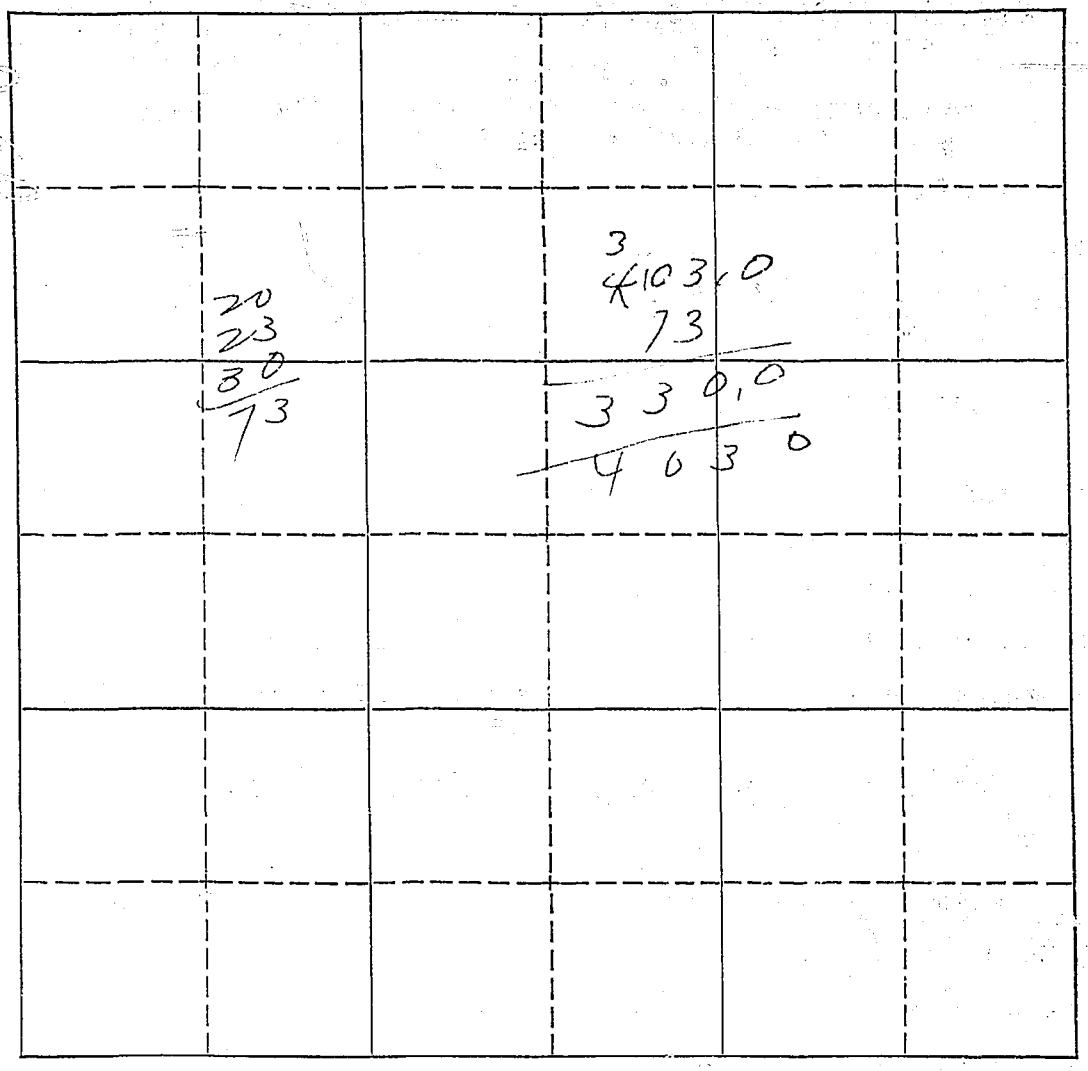

19. If the above land is irrigated from more than one ditch please give the acreage under each ditch in 19A and indicate the location of the land irrigated from each on the above map.

19A. Ditch: Kitchen Creek Flood Acres: 73.0

Ditch: Beasley Creek Flood Acres: 330.0

Information supplied by:

Name: Field Survey Address: Date: 5/2/47

REMARKS: Creek & D. Paulint

If you cannot answer all of the questions on this form answer as many as you can and return the form to us as soon as possible.

WR-2
T. 8N - R. 48E.

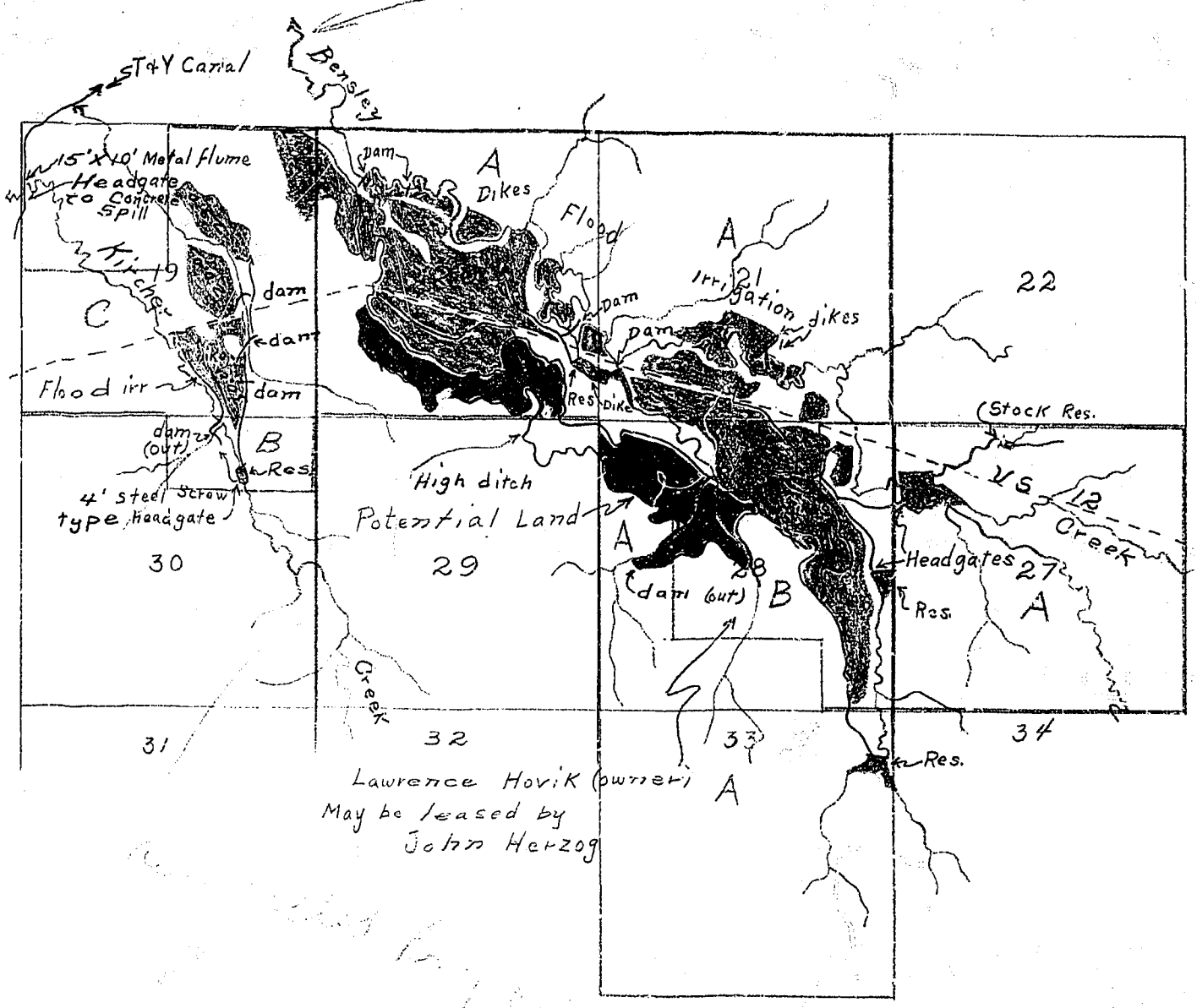
T+Y Canal
Bensley
15'x10' Metal flume
Headgate
to Concrete Spill
Fisher
C
dam
dam
Flood irr
dam
dam (out)
B
Res
4' steel screw type Headgate
30
dam
A
Dikes
Flood
dam
Res
Dike
High ditch
Potential Land
29
A
Irrigation dikes
dam
dam
A
28
dam (out)
B
22
(Stock Res.
US 12
Creek
Headgates
27
Res.
A
Creek
31
32
33
34
Res.
A
Lawrence Hovik (owner)
May be leased by
John Herzog

Form WR 2—2M—1

STATE ENGINEER'S OFFICE
WATER RESOURCES SURVEY

COUNTY Custer

FILE NO. 18-T. 8N-R. 48E

Owner Herzog, John Address Box 26, Miles City

AAA Owner Address

Operator ? Address ?

New Owner Address

New Operator Address

Assessment Record None

Assessed Acreage 0

Legal Description of This Farm NE¼, S½, Sec. 19; all of Sections 20 & 21; N½ NW¼, NW¼ NE¼, SW¼ NW¼, NW¼ SW¼, S½ SW¼, SW¼ SE¼, Sec. 28; T 8N-R 48E

Total Acres in Farm ✓

Code Number 19C, 20A, 21A, 28A

Photo No. Ma 21-40; Ma 12-94
Ma-42-93

AAA Contract No.

AAA Total Cropland Acreage

App. No. 524-379-380.

Decree No.

Land is located in

Twp. 8N Rge. 48E Twp. 8N Rge. 47E

Twp. Rge. Twp. Rge.

Filed in Twp. 8N Rge. 48E

Remarks

Yellowstone River Basin

Ownership covers only irrigated land. All ownership for dry land not shown.

FORM F-1 - GAZETTE 1665-2M-1-47

Farm Checked

By Dave + Jim

Area Miles City

Date 5/21/47

STATE OF MONTANA
STATE ENGINEER'S OFFICE
WATER RESOURCES SURVEY

Code No. 19C, 20A, 21A, 27A, 28A

County Custer

T. 8 N R. 48 E Sec. 27, 28, 19, 20, 21

Photo No. MA 12-93-94

Legal Land Owner Herzog, John Address Miles City

Operator Same Address "

Water is delivered by:

Federal Project _____ Pres. _____ Pot. _____

Ditch Company _____ Pres. _____ Pot. _____

Irrigation District _____ Pres. _____ Pot. _____

Private System ✓ Pres. ~~400~~ Planim ? Pot. 0

Totals _____

Flood _____ Pump _____ Reservoir ✓ Gravity ✓

Size and Capacity, Pump, etc. ✓

Original Appropriator, Company John Herzog App. No. 379 + 380

Original Appropriator, Private Catherine S. Robertson App. No. 387 + 388

(Show date of appropriation under Remarks)

Is the system an extension of another system? Yes _____ No _____

Is all land irrigated from one system? Yes ✓ No _____

(If No, show break down on map)

Source of Water Reservoirs (3) in Bensty Crk + 1 in Kircher Crk

Acres Irrigated 1947 ✓ Plan. 403.0

Potential Acres 100 Seeped 0

Explain Can flood more down farther by putting in more Works

Condition of System Good

Adequate Supply — Yes ✓ No ✓

Explain depends on rain fall, not enough in dry years

Topography Valley of Benseley Crk + Kircher Crk

Information From Rudolph Herzog

Remarks Apps. 379 + 380 made 8-25-32 + 25-34 resp.

Apps. 387 + 388 both made 8-8-14



John Herzog is in Switzerland at present, is expected back about July 1. information was obtained from Rudolph Herzog (son) who thought total area irrigated was about 200 acres (both Creeks, Bensley & Kircher) said more could be flood irrigated by building dyke in creek bottoms farther down than present Works

Form WR 2—2M—1-4

STATE ENGINEER'S OFFICE
WATER RESOURCES SURVEY

COUNTY Custer

FILE NO. 18-T. 8N-R. 48E

Owner Smith, W. O. et ux c/o Jas. Murray — Address Box 773, Miles City

AAA Owner — Address

Operator Herzog, John? — Address Box 26, Miles City

New Owner — Address

New Operator — Address

Assessment Record None

Assessed Acreage 0

Legal Description of This Farm N½ NE¼, Sec. 30; T. 8N-R. 48E

Total Acres in Farm ✓

Code Number 30B

Photo No. Ma 12-93

AAA Contract No.

AAA Total Cropland Acreage

App. No. No Record by Descript

Decree No.

Land is located in

Twp. 8N Rge. 48E Twp. Rge.

Twp. Rge. Twp. Rge.

Filed in Twp. 8N Rge. 48E

Remarks This land is probably leased by John Herzog. This may be dry land.

Yellowstone River Basin

Code 30B - Sent to John Herzog with additional land owned by him.

Ownership covers only irrigated land. All ownership for dry land not shown.

Form WR 2—2M—1-

STATE ENGINEER'S OFFICE
WATER RESOURCES SURVEY

COUNTY Custer

FILE NO. 18-T. 8N-R. 48E

Owner Havik, Lawrence Address 1203 Garland St., Miles City

AAA Owner Address

Operator Herzog, John? Address Box 26, Miles City

New Owner Address

New Operator Address

Assessment Record None

Assessed Acreage 0

Legal Description of This Farm SE¼NW¼, SW¼NE¼, NE¼SW¼, NW¼SE¼, E½E½, Sec. 28, T. 8N-R. 48E

Total Acres in Farm ✓

Code Number 28B

Photo No. MA 12-93

AAA Contract No.

AAA Total Cropland Acreage

App. No. 379-380-387-388

Decree No.

Land is located in

Twp. 8N Rge. 48E Twp. Rge.

Twp. Rge. Twp. Rge.

Filed in Twp. 8N Rge. 48E

Remarks This land may be leased by John Herzog

28B - Sent to John Herzog with his additional land.

Yellowstone River Basin

Ownership covers only irrigated land. All ownership for dry land not shown.

Form Ap. 1—10M 8-

STATE ENGINEERS OFFICE
Water Resources Survey

Notice of Appropriation

1. County Custer Book E Page 49 Record W.R.
2. Name of Appropriator John Herzog Address Miles City, Montana
3. Date Appropriated Aug. 25, 1932 Date Filed Aug. 25, 1932
   Amount Appropriated, Miners Inches 880 or , Cubic Feet per second 22
4. Name of Stream Cottonwood Creek Tributary Basin
5. Point of Diversion About 80 rods N. of the SE corner of

   Sec. 28 Twp. 8N. Rge. 48E. Bank of Stream Right
6. Purpose For irrigation, for watering stock and other purposes.
7. Description of System A dam, reservoir, and a ditch 60" X 24" in size, which carries and conducts said amount of water from said creek and runs thence in a northwesterly direction thence over and upon said land.
8. Land Description of Intended Place of Use
   All less 10.14 H/W Sec. 21-8N-48E; W½W½, NE¼NW¼, NW¼NE¼, SE¼SW¼, SW¼SE¼, less H/W. Sec. 28-8N-48E, 318.80 acres, John Herzog, Miles City, Montana
9. Remarks (Pertaining to Use, etc.)
   Cottonwood Creek also called Big Coyote Creek

Decree

10. Case No. Date Amt. Decreed: M. I. C. F. S.
11. To Whom Decreed Address
12. Name of Ditch Maximum Capacity (C. F. S.)
13. Date of Priority Purpose
14. Land Description of Place of Use as Decreed
15. Remarks (Present Use Status, etc.)

1 Form Ap. 1—10M 8

380

STATE ENGINEERS OFFICE
Water Resources Survey

Notice of Appropriation

1. County Custer Book E Page 503 Record W.R.

2. Name of Appropriator John Herzog Address Miles City, Montana

3. Date Appropriated Feb. 5. 1934 Date Filed March 14, 1934

Amount Appropriated, Miners Inches 400 or, Cubic Feet per second 10

4. Name of Stream N. Cottonwood Creek Tributary Yellowstone R. Basin

5. Point of Diversion Is 1260 ft. S. & 95 ft. E. from the NW corner of

Sec. 27 Twp. 8N. Rge. 48E. Bank of Stream Left

6. Purpose For irrigation, for watering stock, domestic and other purposes.

7. Description of System Reservoir and a ditch 30" X 60" in size, which carries and conducts said amount of water from said creek and runs thence in a westerly and northwesterly direction, thence over and upon said land. (or mining claim)

8. Land Description of Intended Place of Use
S½SW¼, S½N½NW¼, Out of SE¼ less H/W, Sec. 19, NE¼ Out of S½ less H/W Sec. 19-8N-48E, 459.04 acres, John Herzog, Miles City; All less 13.76 acres H/W Sec. 20, 626.84 acres, All less 10.14 acres H/W Sec. 21, 629.86 acres, W½W½, NE¼NW¼, NW¼NE¼, SE¼SW¼, SW¼SE¼ less H/W/, 318.80 acres, Sec. 28-8N-48E, John Herzog, Miles City.

9. Remarks (Pertaining to Use, etc.)

Decree

10. Case No. Date Amt. Decreed: M. I. C. F. S.

11. To Whom Decreed Address

12. Name of Ditch Maximum Capacity (C. F. S.)

13. Date of Priority Purpose

14. Land Description of Place of Use as Decreed

15. Remarks (Present Use Status, etc.)

Form Ap. 1—10M 8-4

STATE ENGINEERS OFFICE
Water Resources Survey

Notice of Appropriation

1. County Custer Book E Page 497 Record W.R.
2. Name of Appropriator John Herzog Address Miles City, Montana
3. Date Appropriated Aug. 25, 1932 Date Filed Aug. 25, 1932
   Amount Appropriated, Miners Inches 100 or , Cubic Feet per second 2½
4. Name of Stream Dry Creek Tributary Basin
5. Point of Diversion Near the NW corner of the SE¼NW¼

   Sec. 19 Twp. 8N. Rge. 48E. Bank of Stream Both

6. Purpose For irrigation, watering stock and other purposes
7. Description of System A dam, reservoir and two ditches 3 ft. x 18" in size, which diverts and conducts said amount of water from said creek and runs thence in a southwesterly direction, thence over and upon said land.
8. Land Description of Intended Place of Use
   SW¼SE¼ Sec. 19-2N-48, 40 acres, Broadview Dairy Farm, Miles City
   NW¼SE¼ Sec. 19-2N-48, 40 acres, J. F. Everett, Miles City
9. Remarks (Pertaining to Use, etc.)

Decree

10. Case No. Date Amt. Decreed: M. I. C. F. S.
11. To Whom Decreed Address
12. Name of Ditch Maximum Capacity (C. F. S.)
13. Date of Priority Purpose
14. Land Description of Place of Use as Decreed
15. Remarks (Present Use, Status, etc.)