NOTICE
These forms are the property of the State of Montana and must be returned.

STATE OF MONTANA
STATE ENGINEERS OFFICE
Water Resources Survey

Code No. Unit No. 54
County Custer
T. 9N. R. 48E.

Name of Land Owner Aastom, Carl & Clara Address Unit No. 54, Kinsey, Montana
Name of Operator Carl Aastrom Address Kinsey Rte. Kinsey Mont.

Part A

TO BE FILED BY THOSE OBTAINING IRRIGATION WATER FROM A DITCH COMPANY OR IRRIGATION DISTRICT

1. Water is delivered by: Kinsey Irrigation Co.
   Name of Ditch, Ditch Company or District Supplying Water
2. State the number of acres you irrigate under this system 75 Shares you hold 85 assumed acres
3. If you obtain water from more than one Company, give the number of shares, acres irrigated and the name of the Company under **"Remarks."** If you obtain water from a Ditch Company and also have a private system fill in both Part A and Part B.

Part B

TO BE FILED BY THOSE WHO HAVE A PRIVATE DITCH, PUMP OR IRRIGATION SYSTEM
or those who have a private water right under a Ditch Company

4. In what year was this land first irrigated? Date Less App. 2123 & 2124
5. Give the name of the original appropriator (first user):
6. Give the date appropriated Amount filed on: Miners Inches C. F. S.
7. State the total number of acres irrigated under this system:
8. Give the point of diversion: ¼ ¼ Section Township Range

Part C

TO BE FILED BY ALL WATER USERS IN ADDITION TO PART A OR PART B

9. Source of Water: Yellowstone River
   Name of stream or lake from which water is originally diverted
10. Water is obtained by: (Check one) Gravity Pumping ✓ Other
11. What is the greatest number of acres you have irrigated? 85 Date 1946
12. How many acres did you irrigate in 19 47? (Crop and pasture) 75
13. State the total number of additional acres that could be irrigated by increasing the water supply, land leveling, etc. This land is under what ditch?
14. How many acres of seeped land do you have which could be drained and put into production? 10
15. What is the condition of your irrigation system? Fair
16. Is your water supply adequate? Yes ✓ No Explain
17. REMARKS: 10 acres of seped land as soon as S.C.S. ~~mete~~ recomend location of required drain

Over

NOTE: The foregoing questions apply only to irrigated land shown on this plat.

DESCRIPTION AND MAP OF FARM

18. Legal Description of this Farm Unit No. 54 - Sec. 2,3,10,11, T. 9N., R. 48E.

■ IRRIGATED LAND □ NON-IRRIGATED LAND

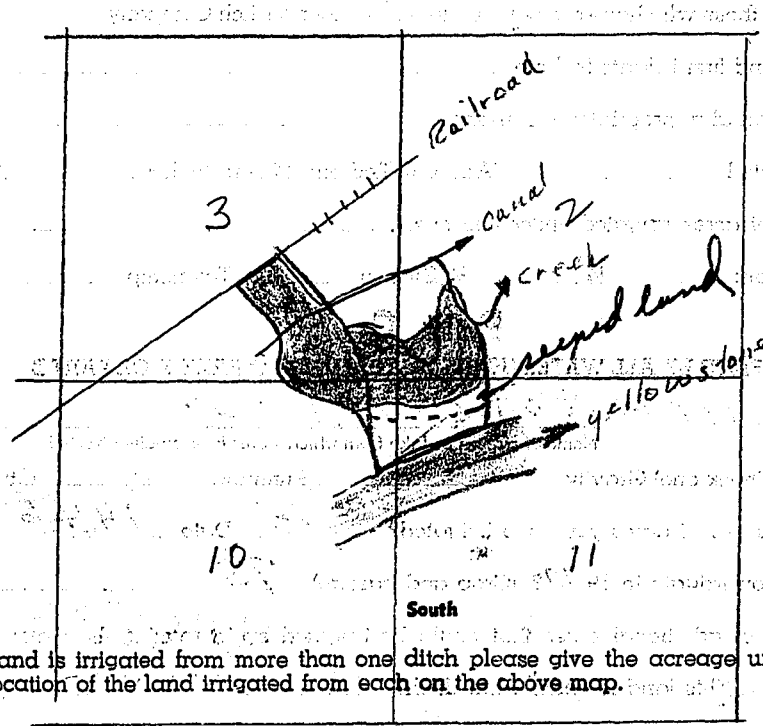

Ownership covers only irrigated land. All ownership for dry land not shown.

19. If the above land is irrigated from more than one ditch please give the acreage under each ditch in 19A and indicate the location of the land irrigated from each on the above map.

19A. Ditch: _____ Acres: _____

Ditch: _____ Acres: _____

Information supplied by:

Name Carl Austrom Address Kinsey Mont. Date 2-14-48

REMARKS: _____

If you cannot answer all of the questions on this form answer as many as you can and return the form to us as soon as possible.

Form WR 2 10M 8-45

STATE ENGINEERS OFFICE
Water Resources Survey

Rd 2116

COUNTY Custer

FILE NO. 12-T.9N-R.48E

Owner Aastam, Carl & Clara (Kinsey Unit) Address Kinsey, Montana

AAA Owner ..... Address .....

Operator " " " Address " "

New Owner ..... Address .....

New Operator ..... Address .....

Assessment Record Yes - Unit No. 54

Assessed Acreage 77.0

Legal Description of This Farm Unit No. 54 (meets & bounds) Sec. 2, 3, 10, 11, T. 9N-R. 48E

Total Acres in Farm 168.24

Code Number Unit No. 54

Photo No. Na 26-208

AAA Contract No. .....

AAA Total Cropland Acreage .....

App. No. 2123; 2124

Decree No. .....

Land is located in

Twp. 9N Rge. 48E Twp. ..... Rge. .....

Twp. ..... Rge. ..... Twp. ..... Rge. .....

Filed in Twp. 9N Rge. 48E

Remarks .....

Farm Map

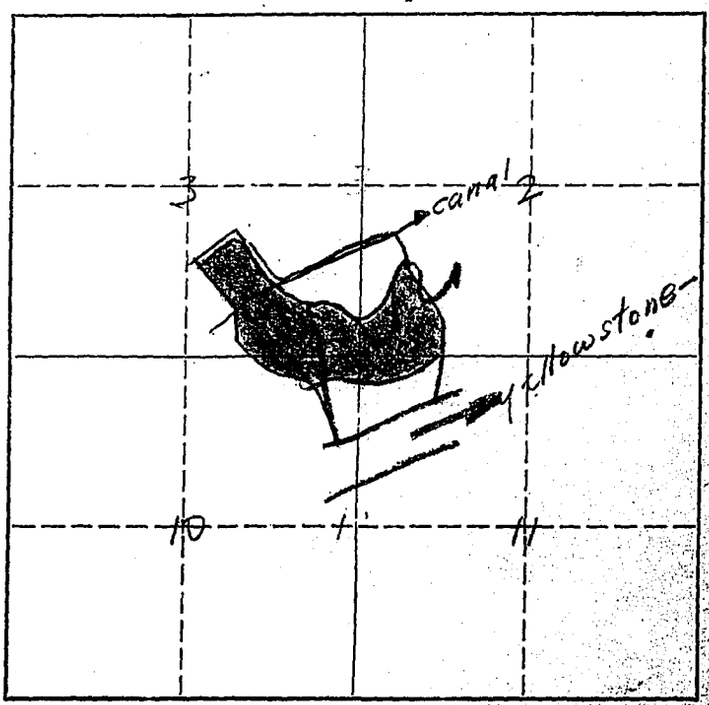

Ownership covers only irrigated land. All ownership for dry land not shown.

Yellowstone River Basin

RL

NOTICE
These forms are the property of the State of Montana and must be returned.

STATE OF MONTANA
STATE ENGINEERS OFFICE
Water Resources Survey

Code No. Unit No. 58
County Custer
T. 9N. R. 48E.

Name of Land Owner Beckman, Alick & Mabel Address Kinsey Unit No. 58, Kinsey, Montana

Name of Operator ALICK BECKMAN Address KINSEY, MONT.

Part A

TO BE FILED BY THOSE OBTAINING IRRIGATION WATER FROM A DITCH COMPANY OR IRRIGATION DISTRICT

1. Water is delivered by: KINSEY IRIGATION CO.
   Name of Ditch, Ditch Company or District Supplying Water
2. State the number of acres you irrigate under this system 71 Shares you hold
3. If you obtain water from more than one Company, give the number of shares, acres irrigated and the name of the Company under **"Remarks."** If you obtain water from a Ditch Company and also have a private system fill in both Part A and Part B.

Part B

TO BE FILED BY THOSE WHO HAVE A PRIVATE DITCH, PUMP OR IRRIGATION SYSTEM
or those who have a private water right under a Ditch Company

4. In what year was this land first irrigated? Date See attached, Tabs 2123, 2124
5. Give the name of the original appropriator (first user):
6. Give the date appropriated Amount filed on: Miners Inches C. F. S.
7. State the total number of acres irrigated under this system:
8. Give the point of diversion: ¼ ¼ Section Township Range

Part C

TO BE FILED BY ALL WATER USERS IN ADDITION TO PART A OR PART B

9. Source of Water: YELLOW-STONE RIVER.
   Name of stream or lake from which water is originally diverted
10. Water is obtained by: (Check one) Gravity Pumping X Other
11. What is the greatest number of acres you have irrigated? 70 Date 1941
12. How many acres did you irrigate in 19 47? (Crop and pasture) 60 A
13. State the total number of additional acres that could be irrigated by increasing the water supply, land leveling, etc. NONE. This land is under what ditch? LOWER CANAL
14. How many acres of seeped land do you have which could be drained and put into production? 12 A
15. What is the condition of your irrigation system? FAIR.
16. Is your water supply adequate? Yes No X Explain THE DITCH IS
17. REMARKS: NOT LARGE ENOUCH.

Over

NOTE: The foregoing questions apply only to irrigated land shown on this plat.

DESCRIPTION AND MAP OF FARM

18. Legal Description of this Farm Unit No. 58, Sec. 2 & 11, T. 9N., R. 48E.

IRRIGATED LAND — NON-IRRIGATED LAND

Unit Boundary

North

West — East

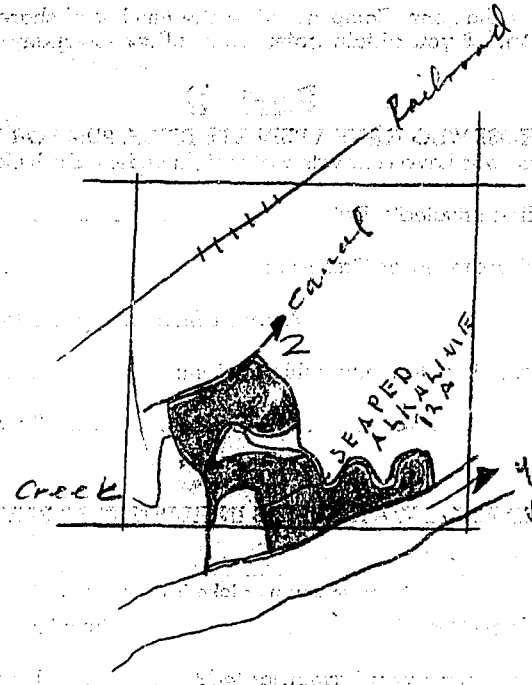

South

Ownership covers only irrigated land. All ownership for dry land not shown.

19. If the above land is irrigated from more than one ditch please give the acreage under each ditch in 19A and indicate the location of the land irrigated from each on the above map.

19A. Ditch: _____ Acres: _____

Ditch: _____ Acres: _____

Information supplied by:

Name Alex Beckman Address Kinsey Date Feb. 19-48

REMARKS: _____

If you cannot answer all of the questions on this form answer as many as you can and return the form to us as soon as possible.

Form WR 2 10M 8-45

STATE ENGINEERS OFFICE
Water Resources Survey

COUNTY Custer

FILE NO. 12-T.9N-R.48E

Owner Beakman, Alick & Mabel (Kinsey Unit) Address Kinsey, Montana

AAA Owner ..... Address .....

Operator " " " Address " "

New Owner ..... Address .....

New Operator ..... Address .....

Assessment Record yes - Unit No. 58

.....

Assessed Acreage 81.0

Legal Description of This Farm Unit No. 58 (meets & bounds) Sec 2 & 11, T.9N-R.48E

.....

.....

Total Acres in Farm 135.83

Code Number Unit No. 58

Photo No. Ma 26-208

AAA Contract No. .....

AAA Total Cropland Acreage .....

App. No. 2123; 2124 - 333 - 1140 1141-1142

Decree No. .....

Land is located in

Twp. 9N Rge. 48E Twp. ..... Rge. .....

Twp. ..... Rge. ..... Twp. ..... Rge. .....

Filed in Twp. 9N Rge. 48E

Remarks .....

.....

.....

.....

Yellowstone River Basin

Farm Map

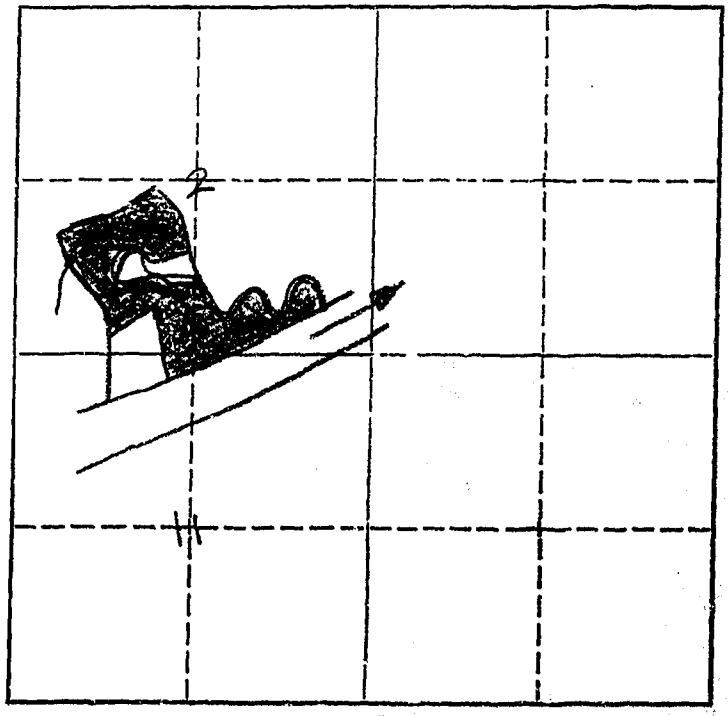

Ownership covers only irrigated land. All ownership for dry land not shown.

NOTICE
These forms are the property of the State of Montana and must be returned.

STATE OF MONTANA
STATE ENGINEERS OFFICE
Water Resources Survey

Code No. Unit No. 15
County Custer
T. 9N. R. 48E.

Name of Land Owner Bender, Mark & Violet Address Unit No. 15, Kinsey, Montana
Name of Operator MARK BENDER Address KINSEY MONT

Part A

TO BE FILED BY THOSE OBTAINING IRRIGATION WATER FROM A DITCH COMPANY OR IRRIGATION DISTRICT

1. Water is delivered by: Kinsey Irrigation Company
   Name of Ditch, Ditch Company or District Supplying Water
2. State the number of acres you irrigate under this system 92 Shares you hold —
3. If you obtain water from more than one Company, give the number of shares, acres irrigated and the name of the Company under **"Remarks."** If you obtain water from a Ditch Company and also have a private system fill in both Part A and Part B.

Part B

TO BE FILED BY THOSE WHO HAVE A PRIVATE DITCH, PUMP OR IRRIGATION SYSTEM
or those who have a private water right under a Ditch Company

4. In what year was this land first irrigated? Date See attached & also 2123 & 2124
5. Give the name of the original appropriator (first user): on file
6. Give the date appropriated ____ Amount filed on: Miners Inches ____ C. F. S. ____
7. State the total number of acres irrigated under this system: ____
8. Give the point of diversion: ____ ¼ ____ ¼ Section ____ Township ____ Range ____

Part C

TO BE FILED BY ALL WATER USERS IN ADDITION TO PART A OR PART B

9. Source of Water: Yellowstone River
   Name of stream or lake from which water is originally diverted
10. Water is obtained by: (Check one) Gravity ____ Pumping ✓ Other ____
11. What is the greatest number of acres you have irrigated? 80 Date 1941
12. How many acres did you irrigate in 1947? (Crop and pasture) 80
13. State the total number of additional acres that could be irrigated by increasing the water supply, land leveling, etc. 38 This land is under what ditch? Farm ditch
14. How many acres of seeped land do you have which could be drained and put into production? none
15. What is the condition of your irrigation system? Fair
16. Is your water supply adequate? Yes ✓ No ____ Explain ____
17. REMARKS: ____

Over

NOTE: The foregoing questions apply only to irrigated land shown on this plat.

DESCRIPTION AND MAP OF FARM

18. Legal Description of this Farm Unit No. 15 - Sec. 5 & 8, T. 9N., R. 48E.

IRRIGATED LAND NON-IRRIGATED LAND

North

West East

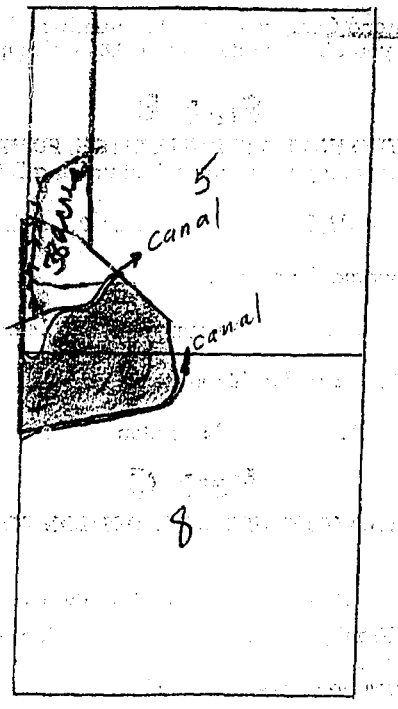

South

Ownership covers only irrigated land. All ownership for dry land not shown.

19. If the above land is irrigated from more than one ditch please give the acreage under each ditch in 19A and indicate the location of the land irrigated from each on the above map.

19A. Ditch: Liming Ditch Company Acres: 80

Ditch: _____ Acres: _____

Information supplied by:

Name _____ Address _____ Date _____

REMARKS: all the land is irrigated out of one Canal. 38 acres could be irrigated by gravitating water out of Canal, 10 intend to in the near future.

If you cannot answer all of the questions on this form, answer as many as you can and return the form to us as soon as possible.

Form WR 2 10M 8-45

STATE ENGINEERS OFFICE
Water Resources Survey

COUNTY Custer

FILE NO. 12-T.9N-R.48E

Owner Beader, Mark & Violet (Kinsey Unit) Address Kinsey, Mont.

AAA Owner ..... Address .....

Operator " " " Address " "

New Owner ..... Address .....

New Operator ..... Address .....

Assessment Record yes - Unit No. 15

Assessed Acreage 92.0

Legal Description of This Farm Unit No. 15 (Meets & Bounds) Sec. 5 & 8, T. 9N-R. 48E

Total Acres in Farm 220.40

Code Number Unit No. 15

Photo No. Ma 18-174, Ma 18-175

AAA Contract No. .....

AAA Total Cropland Acreage .....

App. No. 2123, 2124 - 1579-1059

Decree No. .....

Land is located in

Twp. 9N Rge. 48E Twp. ..... Rge. .....

Twp. ..... Rge. ..... Twp. ..... Rge. .....

Filed in Twp. 9N Rge. 48E

Remarks .....

Farm Map

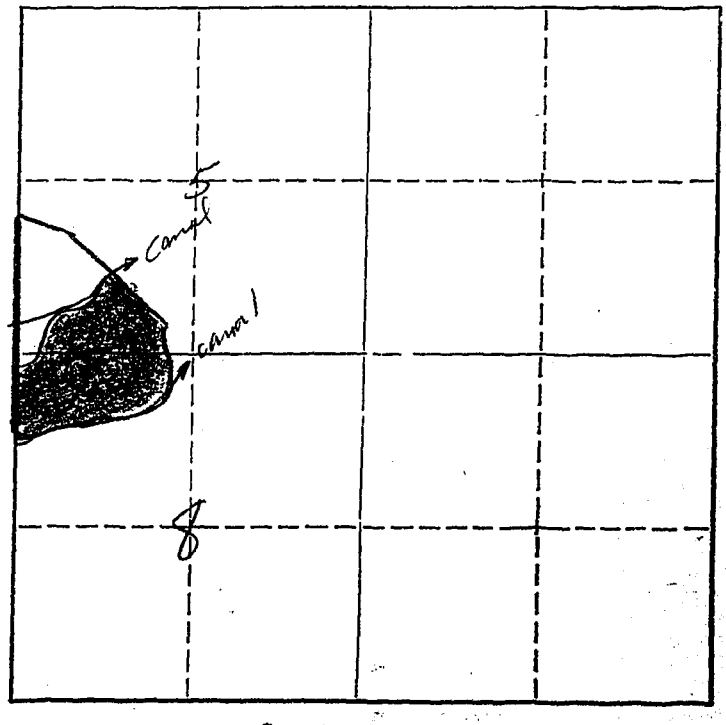

Ownership covers only irrigated land. All ownership for dry land not shown.

Yellowstone River Basin

Pl

NOTICE
These forms are the property of the State of Montana and must be returned.

STATE OF MONTANA
STATE ENGINEERS OFFICE
Water Resources Survey

Code No. Unit No. 13
County Custer
T. 9N. R. 48E.

Name of Land Owner Burnside, Oscar R. & Ellen Address Unit No. 13, Kinsey, Montana

Name of Operator Oscar Burnside Address

Part A

TO BE FILED BY THOSE OBTAINING IRRIGATION WATER FROM A DITCH COMPANY OR IRRIGATION DISTRICT

1. Water is delivered by: Kinsey Irrigation Co
   Name of Ditch, Ditch Company or District Supplying Water
2. State the number of acres you irrigate under this system 92 Shares you hold one
3. If you obtain water from more than one Company, give the number of shares, acres irrigated and the name of the Company under "Remarks." If you obtain water from a Ditch Company and also have a private system fill in both Part A and Part B.

Part B

TO BE FILED BY THOSE WHO HAVE A PRIVATE DITCH, PUMP OR IRRIGATION SYSTEM
or those who have a private water right under a Ditch Company

4. In what year was this land first irrigated? Date 1941
5. Give the name of the original appropriator (first user): Oscar Burnside
6. Give the date appropriated ~~1941~~ Amount filed on: Miners Inches C. F. S.
7. State the total number of acres irrigated under this system: ~~92~~
8. Give the point of diversion: ¼ ¼ Section Township Range

Part C

TO BE FILED BY ALL WATER USERS IN ADDITION TO PART A OR PART B

9. Source of Water: Yellowstone River
   Name of stream or lake from which water is originally diverted
10. Water is obtained by: (Check one) Gravity Pumping X Other
11. What is the greatest number of acres you have irrigated? ~~92~~ 80 Date 1947
12. How many acres did you irrigate in 1947? (Crop and pasture) ~~92~~ 80
13. State the total number of additional acres that could be irrigated by increasing the water supply, land leveling, etc. 12 This land is under what ditch?
14. How many acres of seeped land do you have which could be drained and put into production?
15. What is the condition of your irrigation system? fair
16. Is your water supply adequate? Yes X No Explain
17. REMARKS: Pumps are not in good enough repair to insure constant supply.

See attached app. + desc 2123, 2124

Over

NOTE: The foregoing questions apply only to irrigated land shown on this plat.

DESCRIPTION AND MAP OF FARM

18. Legal Description of this Farm Unit No. 13 - Sec. 8, T. 9N., R. 48E.

IRRIGATED LAND NON-IRRIGATED LAND

North

West East

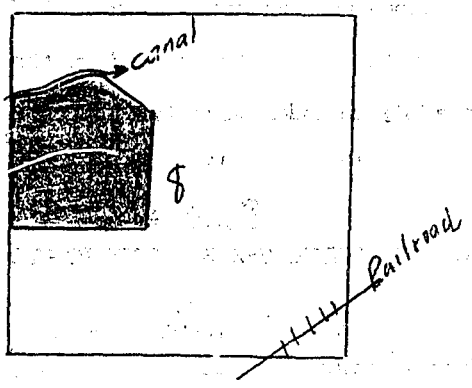

Ownership covers only irrigated land. All ownership for dry land not shown.

South

19. If the above land is irrigated from more than one ditch please give the acreage under each ditch in 19A and indicate the location of the land irrigated from each on the above map.

19A. Ditch: Kinsey Inn Co Acres: 80.0

Ditch: _____ Acres: _____

Information supplied by:

Name _____ Address _____ Date _____

REMARKS: _____

If you cannot answer all of the questions on this form answer as many as you can and return the form to us as soon as possible.

Form WR 2 10M 8-45

STATE ENGINEERS OFFICE
Water Resources Survey

COUNTY Custer

FILE NO. 1c-T.9N-R.48E

Owner Burnside, Oscar R. & Ellen (Kinsey Unit) Address Kinsey, Montana

AAA Owner ..... Address .....

Operator " " " Address " "

New Owner ..... Address .....

New Operator ..... Address .....

Assessment Record yes - Unit No. 13

Assessed Acreage 92.0

Legal Description of This Farm Unit No. 13 (Meets & Bounds) Sec. 8; T.9N-R.48E

Total Acres in Farm 109.35

Code Number Unit No. 13

Photo No. Ma 18-175

AAA Contract No. .....

AAA Total Cropland Acreage .....

App. No. 2123; 2124; 1590-1579-1584

Decree No. .....

Land is located in

Twp. 9N Rge. 48E Twp. ..... Rge. .....

Twp. ..... Rge. ..... Twp. ..... Rge. .....

Filed in Twp. 9N Rge. 48E

Remarks .....

Farm Map

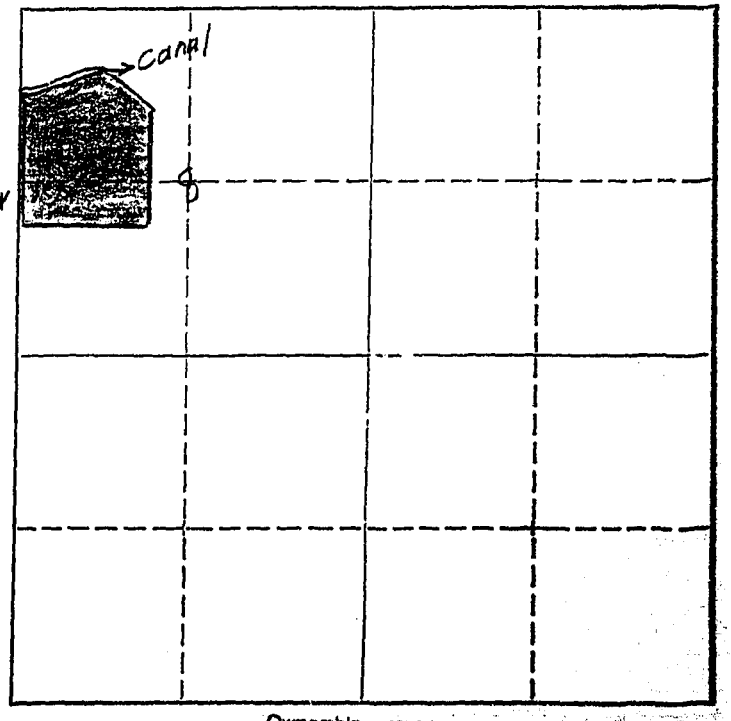

Ownership covers only irrigated land. All ownership for dry land not shown.

Yellowstone River Basin

NOTICE
These forms are the property of the State of Montana and must be returned.

FORM WR-1 (2M 12-47)

STATE OF MONTANA
STATE ENGINEERS OFFICE
Water Resources Survey

Code No. Unit No. 3
County Custer
T. 9N. R. 48E.

Name of Land Owner Campbell, Fred & Bessie M. L. Address Unit No. 3, Kinsey, Montana

Name of Operator Fred L. Campbell Address Miles City, Kinsey Star Route

Part A

TO BE FILED BY THOSE OBTAINING IRRIGATION WATER FROM A DITCH COMPANY OR IRRIGATION DISTRICT

1. Water is delivered by: Kinsey Irrigation Company
   Name of Ditch, Ditch Company or District Supplying Water
2. State the number of acres you irrigate under this system 85 Shares you hold
3. If you obtain water from more than one Company, give the number of shares, acres irrigated and the name of the Company under **"Remarks."** If you obtain water from a Ditch Company and also have a private system fill in both Part A and Part B.

Part B

TO BE FILED BY THOSE WHO HAVE A PRIVATE DITCH, PUMP OR IRRIGATION SYSTEM
or those who have a private water right under a Ditch Company

4. In what year was this land first irrigated? Date See attached filings + also 2123 & 2124
5. Give the name of the original appropriator (first user):
6. Give the date appropriated Amount filed on: Miners Inches C. F. S.
7. State the total number of acres irrigated under this system:
8. Give the point of diversion: ¼ ¼ Section Township Range

Part C

TO BE FILED BY ALL WATER USERS IN ADDITION TO PART A OR PART B

9. Source of Water: Yellowstone
   Name of stream or lake from which water is originally diverted
10. Water is obtained by: (Check one) Gravity Pumping ✓ Other
11. What is the greatest number of acres you have irrigated? 80 Date 1946
12. How many acres did you irrigate in 1947? (Crop and pasture) 70
13. State the total number of additional acres that could be irrigated by increasing the water supply, land leveling, etc. 8 This land is under what ditch? The middle + upper Ditch
14. How many acres of seeped land do you have which could be drained and put into production? ✓
15. What is the condition of your irrigation system?
16. Is your water supply adequate? Yes ✓ No ✓ Explain Shortage of water
17. REMARKS: Shortage of water due to ~~and~~ inadequat out put of water due to pumps on upper ditch. Middle ditch is OK most of time except when all ~~irrigators~~ irrigators start taking water at same time, then there is a shortage of water due to pumps.

Over

NOTE: The foregoing questions apply only to irrigated land shown on this plat.

DESCRIPTION AND MAP OF FARM

18. Legal Description of this Farm Unit No. 3 - Sec. 18, T. 9N., R. 48E; & T. 9N., R. 47E.

[redacted] IRRIGATED LAND [ ] NON-IRRIGATED LAND

[redacted] potential Irrigable Land



Ownership covers only irrigated land. All ownership for dry land not shown.

19. If the above land is irrigated from more than one ditch please give the acreage under each ditch in 19A and indicate the location of the land irrigated from each on the above map.

19A. Ditch: Upper Ditch Acres: 10

Ditch: Middle Ditch Acres: 70

Information supplied by:

Name Fred L Campbell Address Kinsey Date 2/19/48

REMARKS:

Engineer used 70 present 11.0 pot = 81.0 max

If you cannot answer all of the questions on this form answer as many as you can and return the form to us as soon as possible.

1 Form WR 2 10M 8-45

L.S.
Rt. 2/21

STATE ENGINEERS OFFICE
Water Resources Survey

COUNTY Custer

FILE NO. 12-T.9N-R.48E

Owner Campbell, Fred L & Bessie M. (Kinsey Unit) Address Kinsey, Montana

AAA Owner ..... Address .....

Operator " " " Address " "

New Owner ..... Address .....

New Operator ..... Address .....

Assessment Record yes - Unit No. 3

Assessed Acreage 81.0

Legal Description of This Farm Unit No. 3 (Meets & Bounds) Sec. 18; T.9N-R.48E & T 9N R 47E

Total Acres in Farm 372.80

Code Number Unit No. 3

Photo No. Ma 18-175

AAA Contract No. .....

AAA Total Cropland Acreage .....

App. No. 2123; 2124-1587-1457-1965-1966-1968

Decree No. .....

Land is located in

Twp. 9N Rge. 48E Twp. 9N Rge. 47

Twp. ..... Rge. ..... Twp. ..... Rge. .....

Filed in Twp. 9N Rge. 48E

Remarks .....

Farm Map

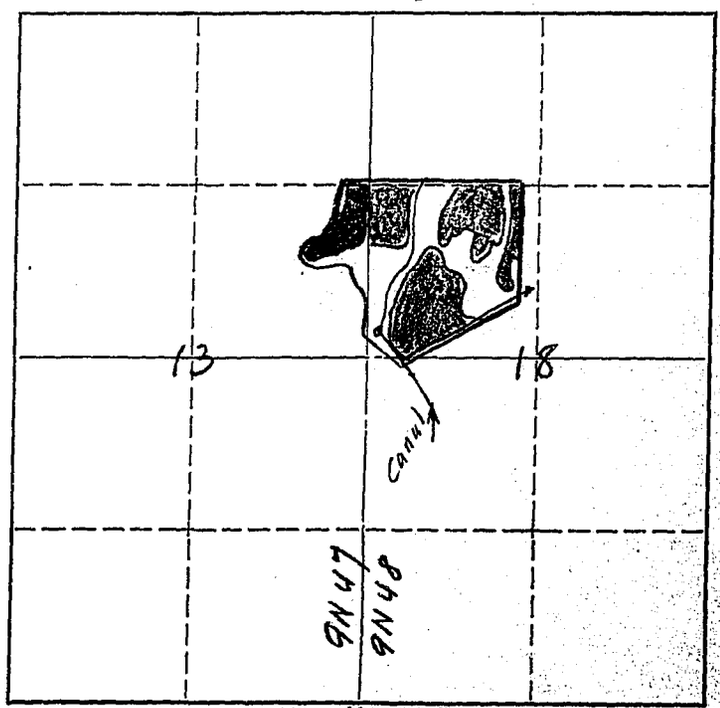

Ownership covers only irrigated land. All ownership for dry land not shown.

yellowstone River Basin

RC

NOTICE
These forms are the property of the State of Montana and must be returned.

STATE OF MONTANA
STATE ENGINEERS OFFICE
Water Resources Survey

Code No. Unit No. 5
County Custer
T. 9N. R. 48E.

Name of Land Owner Carter, Daniel & Grace Address Kinsey Unit No. 5, Kinsey, Montana

Name of Operator _____ Address _____

Part A

TO BE FILED BY THOSE OBTAINING IRRIGATION WATER FROM A DITCH COMPANY OR IRRIGATION DISTRICT

1. Water is delivered by: KINSEY IRRIGATION COMPANY
   Name of Ditch, Ditch Company or District Supplying Water
2. State the number of acres you irrigate under this system 73 Shares you hold MEMBERSHIP
3. If you obtain water from more than one Company, give the number of shares, acres irrigated and the name of the Company under **"Remarks."** If you obtain water from a Ditch Company and also have a private system fill in both Part A and Part B.

Part B

TO BE FILED BY THOSE WHO HAVE A PRIVATE DITCH, PUMP OR IRRIGATION SYSTEM
or those who have a private water right under a Ditch Company

4. In what year was this land first irrigated? Date See attached filing & also 2123 & 2124
5. Give the name of the original appropriator (first user): _____
6. Give the date appropriated _____ Amount filed on: Miners Inches _____ C. F. S. _____
7. State the total number of acres irrigated under this system: _____
8. Give the point of diversion: _____ ¼ _____ ¼ Section _____ Township _____ Range _____

Part C

TO BE FILED BY ALL WATER USERS IN ADDITION TO PART A OR PART B

9. Source of Water: YELLOWSTONE RIVER
   Name of stream or lake from which water is originally diverted
10. Water is obtained by: (Check one) Gravity _____ Pumping X Other _____
11. What is the greatest number of acres you have irrigated? 81 Date 7-1941
12. How many acres did you irrigate in 1947? (Crop and pasture) 73
13. State the total number of additional acres that could be irrigated by increasing the water supply, land leveling, etc. ~~10~~ 8 This land is under what ditch? HIGHLINE KINSEY IRRIGATION CO.
14. How many acres of seeped land do you have which could be drained and put into production? NONE
15. What is the condition of your irrigation system? FAIR
16. Is your water supply adequate? Yes _____ No X Explain need additional water in
17. REMARKS: Highline Canal, about ten more second ft.

Figure used 73 pres - 8 pot

Over

NOTE: The foregoing questions apply only to irrigated land shown on this plat.

DESCRIPTION AND MAP OF FARM

18. Legal Description of this Farm Unit No. 5 – Sec. 7, T. 9N., R. 48E.

■ IRRIGATED LAND □ NON-IRRIGATED LAND

North

Section 7

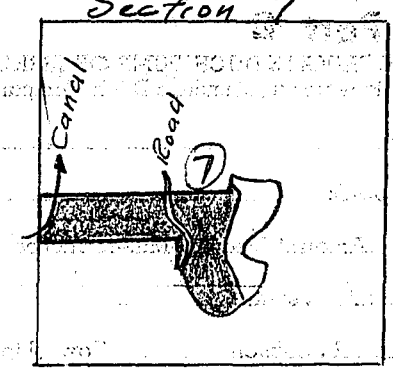

West East

South

Ownership covers only irrigated land. All ownership for dry land not shown.

19. If the above land is irrigated from more than one ditch please give the acreage under each ditch in 19A and indicate the location of the land irrigated from each on the above map.

19A. Ditch: Kinsey Irr. Co. Acres: 70.3

Ditch: _____ Acres: _____

Information supplied by:

Name Dan W. Carter Address Miles City Date 3-8-48

REMARKS: Kinsey's Tax Pt.

If you cannot answer all of the questions on this form answer as many as you can and return the form to us as soon as possible.

Form WR 2. 10M 8-45

STATE ENGINEERS OFFICE
Water Resources Survey

COUNTY Custer

FILE NO. 12 - T. 9N - R. 48E

Owner Carter, Daniel & Grace (Kinsey Unit) Address Kinsey, Montana

AAA Owner ..... Address .....

Operator " " " Address " "

New Owner ..... Address .....

New Operator ..... Address .....

Assessment Record yes - Unit No. 5

Assessed Acreage 70.7

Legal Description of This Farm Unit No. 5 (Meets & Bounds) Sec. 7, T. 9N - R. 48E

Total Acres in Farm 110.38

Code Number Unit No. 5

Photo No. Ma 18-175

AAA Contract No. .....

A \A Total Cropland Acreage .....

App. No. 2123; 2124 - 1590 - 1456

Decree No. .....

Land is located in

Twp. 9N Rge. 48E Twp. ..... Rge. .....

Twp. ..... Rge. ..... Twp. ..... Rge. .....

Filed in Twp. 9N Rge. 48E

Remarks .....

Yellowstone River Basin

Farm Map

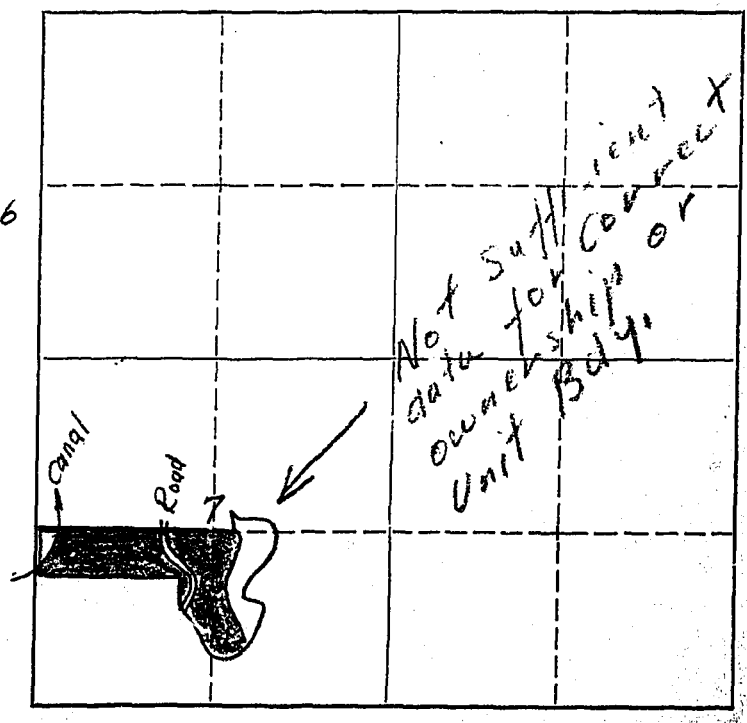

RC

NOTICE
These forms are the property of the State of Montana and must be returned.

STATE OF MONTANA
STATE ENGINEERS OFFICE
Water Resources Survey

Code No. Unit No. 56

County Custer

T. 9N. R. 48E. 10N. 49E.

Name of Land Owner Christensen, Andrew & Pearl Address Unit No. 56, Kinsey, Montana

Name of Operator _____ Address _____

Part A

TO BE FILED BY THOSE OBTAINING IRRIGATION WATER FROM A DITCH COMPANY OR IRRIGATION DISTRICT

1. Water is delivered by: Kinsey Irrigation Company
   Name of Ditch, Ditch Company or District Supplying Water
2. State the number of acres you irrigate under this system 76.0 Shares you hold _____
3. If you obtain water from more than one Company, give the number of shares, acres irrigated and the name of the Company under **"Remarks."** If you obtain water from a Ditch Company and also have a private system fill in both Part A and Part B.

Part B

TO BE FILED BY THOSE WHO HAVE A PRIVATE DITCH, PUMP OR IRRIGATION SYSTEM
or those who have a private water right under a Ditch Company

4. In what year was this land first irrigated? Date July 11 1940
5. Give the name of the original appropriator (first user): Andrew Christensen
6. Give the date appropriated _____ Amount filed on: Miners Inches _____ C. F. S. _____
7. State the total number of acres irrigated under this system: 76
8. Give the point of diversion: NE ¼ SW ¼ Section 2 Township 9 Range 48

Part C

TO BE FILED BY ALL WATER USERS IN ADDITION TO PART A OR PART B

9. Source of Water: Yellowstone River
   Name of stream or lake from which water is originally diverted
10. Water is obtained by: (Check one) Gravity _____ Pumping X Other _____
11. What is the greatest number of acres you have irrigated? 76 Date 47
12. How many acres did you irrigate in 1947? (Crop and pasture) 76
13. State the total number of additional acres that could be irrigated by increasing the water supply, land leveling, etc. draining This land is under what ditch? no
14. How many acres of seeped land do you have which could be drained and put into production? 10 acres
15. What is the condition of your irrigation system? Fair
16. Is your water supply adequate? Yes X No _____ Explain _____
17. REMARKS: _____

See attached filings # also 2123 & 2124

Over

NOTE: The foregoing questions apply only to irrigated land shown on this plat.

DESCRIPTION AND MAP OF FARM

18. Legal Description of this Farm Unit No. 56 — Sec. 35, T. 10N., R. 48E; Sec. 2, T. 9N., R. 48E.

IRRIGATED LAND NON-IRRIGATED LAND

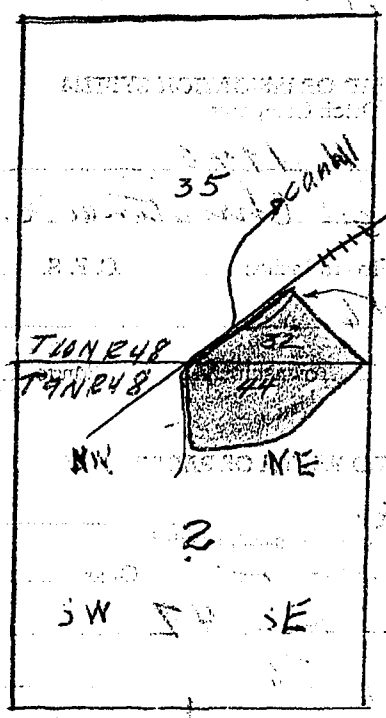

Ownership covers only irrigated land. All ownership for dry land not shown.

19. If the above land is irrigated from more than one ditch please give the acreage under each ditch in 19A and indicate the location of the land irrigated from each on the above map.

19A. Ditch: 24 acres from No 1 ditch Acres: 24

Ditch: 52 " " No 2 ditch Acres: 52

Total 76

Information supplied by:

Name Andrew & Pearl Christensen Address Kinsey Date Feb 12

REMARKS: I hope this is right

If you cannot answer all of the questions on this form answer as many as you can and return the form to us as soon as possible.

Form WR 3 10M 8-45

STATE ENGINEERS OFFICE
Water Resources Survey

COUNTY Custer

FILE NO. 12-T.9N-R.48E

Owner Christensen, Andrew & Pearl (Kinsey Unit) Address Kinsey, Montana

AAA Owner ... Address ...

Operator " " " Address " "

New Owner ... Address ...

New Operator ... Address ...

Assessment Record yes - Unit No. 56

Assessed Acreage 76.0

Legal Description of This Farm Unit No. 56 (Meets & Bounds) Sec. 25, T.10N-R.48E
Sec. 2, T.9N-R.48E

Total Acres in Farm 90.99

Code Number Unit No. 56

Photo No. Ma 26-208, Ma 26-207

AAA Contract No. ...

AAA Total Cropland Acreage ...

App. No. 2123, 2124 - 1140-1141-1142

Decree No. ...

Land is located in

Twp. 9N Rge. 48E Twp. 10N Rge. 48E

Twp. ... Rge. ... Twp. ... Rge. ...

Filed in Twp. 9N Rge. 48E

Remarks Part of Unit No. 56
located in T.10N-R.48E

Yellowstone River Basin

Farm Map

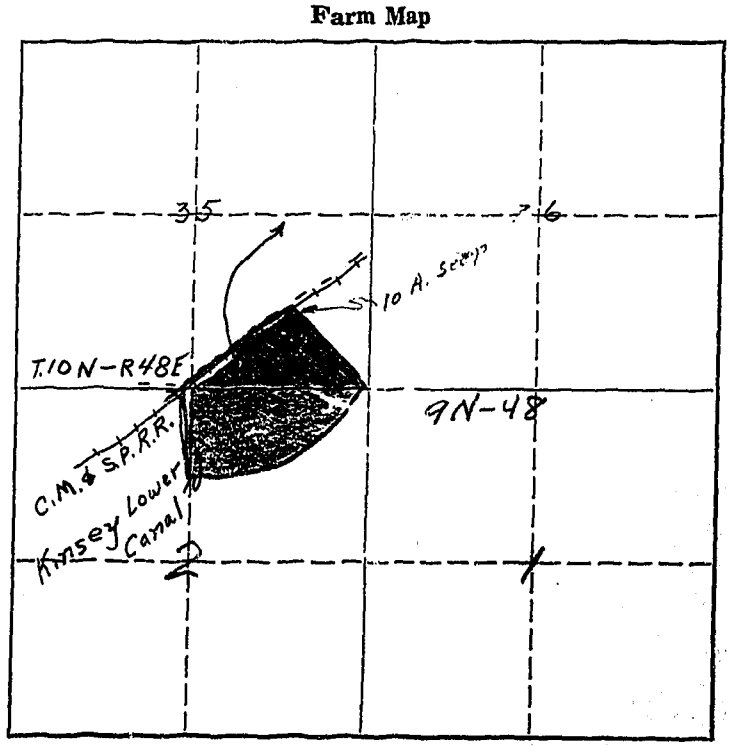

Ownership covers only irrigated land. All ownership for dry land not shown.

RC

STATE OF MONTANA

STATE ENGINEERS OFFICE

Water Resources Survey

White forms are the property of the State of Montana and must be returned.

Code No. Unit No. 61

County Custer

T. 9N. R. 48E.

Name of Land Owner Cleveland, Frank G. & Ruth Address Unit No. 61, Kinsey, Montana

Name of Operator Frank Cleveland Address Kinsey, Mont.

Part A

TO BE FILED BY THOSE OBTAINING IRRIGATION WATER FROM A DITCH COMPANY OR IRRIGATION DISTRICT

1. Water is delivered by: Kinsey Irrigation Co.
   Name of Ditch, Ditch Company or District Supplying Water
2. State the number of acres you irrigate under this system 95 Shares you hold
3. If you obtain water from more than one Company, give the number of shares, acres irrigated and the name of the Company under **"Remarks."** If you obtain water from a Ditch Company and also have a private system fill in both Part A and Part B.

Part B

TO BE FILED BY THOSE WHO HAVE A PRIVATE DITCH, PUMP OR IRRIGATION SYSTEM
or those who have a private water right under a Ditch Company

4. In what year was this land first irrigated? Date
5. Give the name of the original appropriator (first user):
6. Give the date appropriated Amount filed on: Miners Inches C. F. S.
7. State the total number of acres irrigated under this system:
8. Give the point of diversion: ¼ ¼ Section Township Range

Part C

TO BE FILED BY ALL WATER USERS IN ADDITION TO PART A OR PART B

9. Source of Water: Yellowstone River
   Name of stream or lake from which water is originally diverted
10. Water is obtained by: (Check one) Gravity Pumping X Other
11. What is the greatest number of acres you have irrigated? 95 Date
12. How many acres did you irrigate in 1947? (Crop and pasture) 95
13. State the total number of additional acres that could be irrigated by increasing the water supply, land leveling, etc. ✓ This land is under what ditch?
14. How many acres of seeped land do you have which could be drained and put into production?
15. What is the condition of your irrigation system? Fair
16. Is your water supply adequate? Yes No Explain
17. REMARKS: See attached Filing # 5123 & 5124

Over

NOTE: The foregoing questions apply only to irrigated land shown on this plat.

DESCRIPTION AND MAP OF FARM

18. Legal Description of this Farm Unit No. 61 - Sec. 1, T. 9N., R. 4E.

■ IRRIGATED LAND ☐ NON-IRRIGATED LAND

North

West



East

Ownership covers only irrigated land. All ownership for dry land not shown.

South

19. If the above land is irrigated from more than one ditch please give the acreage under each ditch in 19A and indicate the location of the land irrigated from each on the above map.

19A. Ditch: one Acres: 7 2

Ditch: two Acres: 2 3

Information supplied by:

Name Frank Cleveland Address Glendive Mont Date 8-23-1948

REMARKS:

If you cannot answer all of the questions on this form answer as many as you can and return the form to us as soon as possible.

Form WR 2 10M 8-45

STATE ENGINEERS OFFICE
Water Resources Survey

COUNTY Custer

FILE NO. 12-T.9N-R.48E

Owner Cleveland, Frank G. & Ruth (Kinsey Unit) Address Kinsey, Montana

AAA Owner ..... Address .....

Operator " " " Address " "

New Owner ..... Address .....

New Operator ..... Address .....

Assessment Record yes - Unit No. 61

Assessed Acreage 93.0

Legal Description of This Farm Unit No. 61 (Meets & Bounds) Sec. 1, T.9N-R.48E

Total Acres in Farm 103.54

Code Number Unit No. 61

Photo No. Ma 26-208

AAA Contract No. .....

AAA Total Cropland Acreage .....

App. No. 2123; 2124 - 1140

Decree No. .....

Land is located in

Twp. 9N Rge. 48E Twp. ..... Rge. .....

Twp. ..... Rge. ..... Twp. ..... Rge. .....

Filed in Twp. 9N Rge. 48E

Remarks .....

Farm Map

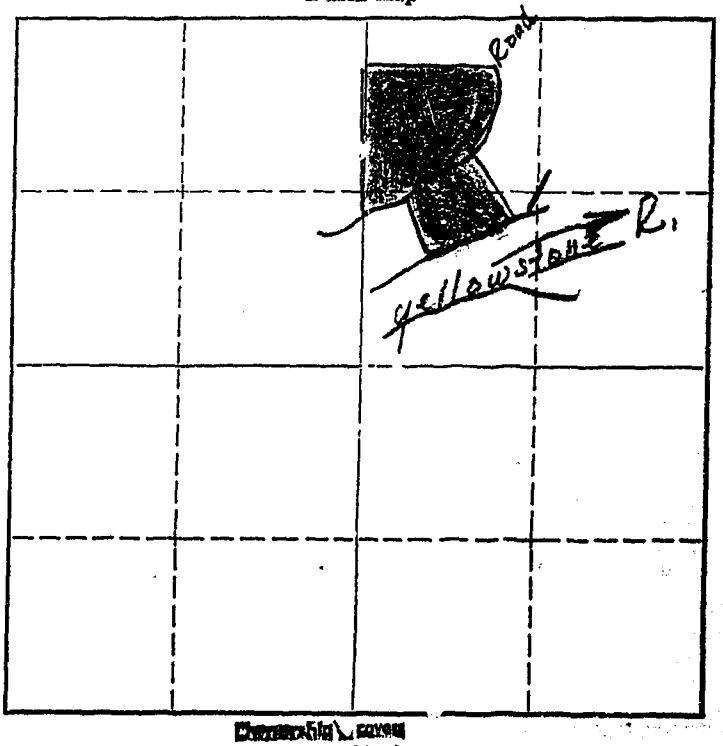

Ownership covers only irrigated land. All ownership for dry land not shown.

Yellowstone River Basin

Rc C

NOTICE
These forms are the property of the State of Montana and must be returned.

STATE OF MONTANA
STATE ENGINEERS OFFICE
Water Resources Survey

Code No. Unit No. 8
County Custer
T. 9N. R. 48E.

Name of Land Owner Robert F. Cole Address Unit No. 8, Kinsey, Montana
Name of Operator 2106 Linden St Address
Brooklyn, 27 N. Y.

Part A

TO BE FILED BY THOSE OBTAINING IRRIGATION WATER FROM A DITCH COMPANY OR IRRIGATION DISTRICT

1. Water is delivered by: [redacted] Kinsey Irr. Co
   Name of Ditch, Ditch Company or District Supplying Water
2. State the number of acres you irrigate under this system [redacted] Shares you hold
3. If you obtain water from more than one Company, give the number of shares, acres irrigated and the name of the Company under "Remarks." If you obtain water from a Ditch Company and also have a private system fill in both Part A and Part B.

Part B

TO BE FILED BY THOSE WHO HAVE A PRIVATE DITCH, PUMP OR IRRIGATION SYSTEM
or those who have a private water right under a Ditch Company

4. In what year was this land first irrigated? Date See Appl. 2123 & 2124
5. Give the name of the original appropriator (first user):
6. Give the date appropriated Amount filed on: Miners Inches C. F. S.
7. State the total number of acres irrigated under this system:
8. Give the point of diversion: ¼ ¼ Section Township Range

Part C

TO BE FILED BY ALL WATER USERS IN ADDITION TO PART A OR PART B

9. Source of Water: Yellowstone R
   Name of stream or lake from which water is originally diverted
10. Water is obtained by: (Check one) Gravity Pumping ✓ Other
11. What is the greatest number of acres you have irrigated? 0 Date
12. How many acres did you irrigate in 1947? (Crop and pasture) 0
13. State the total number of additional acres that could be irrigated by increasing the water supply, land leveling, etc. 62.30 This land is under what ditch? Kinsey Irr Co
14. How many acres of seeped land do you have which could be drained and put into production?
15. What is the condition of your irrigation system? Good
16. Is your water supply adequate? Yes ✓ No Explain
17. REMARKS: land not now irrigated but could be if owner wished

Over

R C

NOTICE
These forms are the property of the State of Montana and must be returned.

STATE OF MONTANA
STATE ENGINEERS OFFICE
Water Resources Survey

Code No. Unit No. 8

County Custer

T. 9N. R. 48E.

Name of Land Owner Robert F. Cole Address Unit No. 8, Kinsey, Montana

Name of Operator 2706 Linden St Address
Brooklyn, 27
N.Y.

Part A

TO BE FILED BY THOSE OBTAINING IRRIGATION WATER FROM A DITCH COMPANY OR IRRIGATION DISTRICT

1. Water is delivered by: [redacted] Kinsey Irr. Co
Name of Ditch, Ditch Company or District Supplying Water
2. State the number of acres you irrigate under this system [redacted] Shares you hold
3. If you obtain water from more than one Company, give the number of shares, acres irrigated and the name of the Company under **"Remarks."** If you obtain water from a Ditch Company and also have a private system fill in both Part A and Part B.

Part B

TO BE FILED BY THOSE WHO HAVE A PRIVATE DITCH, PUMP OR IRRIGATION SYSTEM
or those who have a private water right under a Ditch Company

4. In what year was this land first irrigated? Date Sec Appl. 2123 & 2124
5. Give the name of the original appropriator (first user):
6. Give the date appropriated Amount filed on: Miners Inches C. F. S.
7. State the total number of acres irrigated under this system:
8. Give the point of diversion: ¼ ¼ Section Township Range

Part C

TO BE FILED BY ALL WATER USERS IN ADDITION TO PART A OR PART B

9. Source of Water: Yellowstone R
Name of stream or lake from which water is originally diverted
10. Water is obtained by: (Check one) Gravity Pumping ✓ Other
11. What is the greatest number of acres you have irrigated? 0 Date
12. How many acres did you irrigate in 1947? (Crop and pasture) 0
13. State the total number of additional acres that could be irrigated by increasing the water supply, land leveling, etc. 62.30 This land is under what ditch? Kinsey Irr Co
14. How many acres of seeped land do you have which could be drained and put into production?
15. What is the condition of your irrigation system? Good
16. Is your water supply adequate? Yes ✓ No Explain
17. REMARKS:
Land not now irrigated but could be if owner wished

Over

NOTE: The foregoing questions apply only to irrigated land shown on this plat.

DESCRIPTION AND MAP OF FARM

18. Legal Description of this Farm Unit No. 8, Sec. 18, T. 9N., R. 48E.

IRRIGATED LAND NON-IRRIGATED LAND

potential Land

North



West East

Ownership covers only irrigated land. All ownership for dry land not shown.

South

19. If the above land is irrigated from more than one ditch please give the acreage under each ditch in 19A and indicate the location of the land irrigated from each on the above map.

19A. Ditch: _____ Acres: _____

Ditch: _____ Acres: _____

Information supplied by:

Name Field Survey Address _____ Date _____

REMARKS: D. Pauliot & J. Cook

If you cannot answer all of the questions on this form answer as many as you can and return the form to us as soon as possible.

Form WR 2 10M 8-45

STATE ENGINEERS OFFICE
Water Resources Survey

COUNTY Custer

FILE NO. 12-T.9N-R.48E

Owner Cole, Robert F. Address Kinsey, Montana

AAA Owner ..... Address .....

Operator " " Address " "

New Owner ..... Address .....

New Operator ..... Address .....

Assessment Record None for Unit No. 8

Assessed Acreage ?

Legal Description of This Farm Unit No. 8 (Meets & Bounds) Sec. 18; T. 9N-R. 48E

Total Acres in Farm ?

Code Number Unit No. 8

Photo No. MA 18-175

AAA Contract No. .....

AAA Total Cropland Acreage .....

App. No. 2123; 2124 ?

Decree No. .....

Land is located in

Twp. ..... Rge. ..... Twp. ..... Rge. .....

Twp. ..... Rge. ..... Twp. ..... Rge. .....

Filed in Twp. ..... Rge. .....

Remarks This Unit No. 8 has no assessment record and was not sold. Find out if Unit 8 is operated or leased by someone.

Yellowstone River Basin

Farm Map

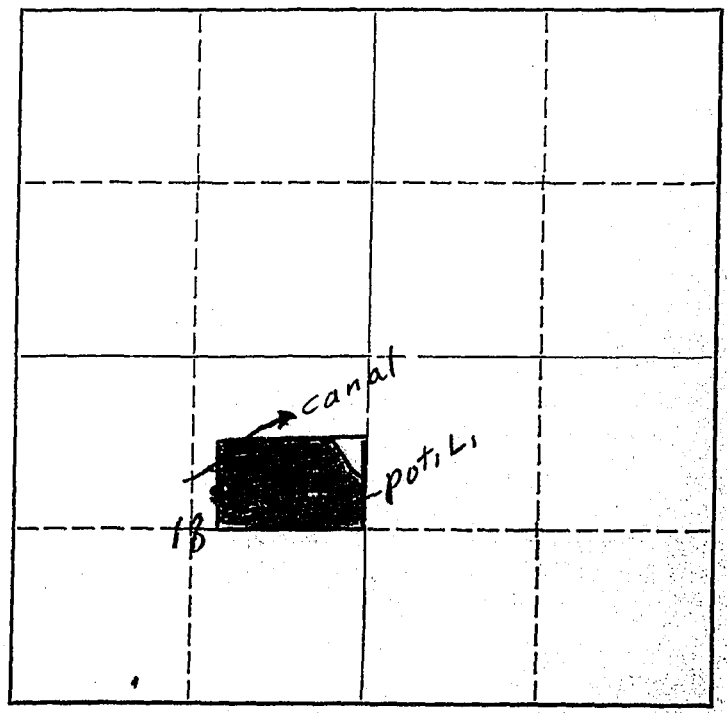

Ownership covers only irrigated land. All ownership for dry land not shown.

Dear Sir:

This parcel of land is owned by a Man by the name of

Mr. Robert F. Cole
2106 Linden St.
Brooklyn 27
N. Y.

Yours Truly
Carlo Basso, Pres.
Kinsey Mont.

STATE OF MONTANA

STATE ENGINEER

FRED E. BUCK, STATE ENGINEER
GERALD J. ORAVETZ, ASSISTANT

BILLINGS, MONTANA
February 9, 1948

President
Kinsey Irrigation Company
Kinsey, Montana

Re: Water Rights on Irrigated Land,
Kinsey Irrigation Company - Unit No. 8

Dear Sir:

In order that we in Montana will be able to present facts as to the amount of land we are now irrigating, protect our water rights, and keep Montana water in Montana, the Montana State Legislature enacted a law (Section 349.68 Montana Session Laws) requiring the State Engineer to investigate and prepare a complete record and maps of all water rights in the state. In compliance with this law all water users in Custer County are being requested to supply information regarding their use of water, whether or not they are under a ditch company, irrigation district, or have a private water right and diversion system.

Our field party, during the summer of 1947, classified your land and mapped your irrigation facilities as shown on the enclosed form. Before we accept this survey as final there are a few questions on the enclosed form that we would like to have you answer. We are, therefore, asking you to help us by answering these questions which pertain to the land shown thereon.

The adjoining states have already compiled records of their water use in the Missouri River Basin for the protection of their water rights. It is, therefore, necessary that we do the same in Montana. To date we have completed our survey in Yellowstone, Carbon, Stillwater, and Big Horn counties, and have had 100% cooperation from all of the water users in these counties. I am certain that we can expect the same support in Custer County. As Montana is the only western state which has not provided by statute for a centralized state control over the appropriation and the administration of water, we in Montana must be vigilent and do everything possible to protect the rights we have against outside infringement. These rights have been challenged by interests outside the State of Montana, particularly the navigation interests of down stream states and also the water users in neighboring states through which our interstate streams flow. In order to protect our water rights we must have a record of them and of their present uses. We feel that the only way we can obtain this information

accurately is by a field survey and from the water users or the man that is on the land. We have been working for the past eight months in Custer County checking farm by farm. The results of this survey are shown on the map on the enclosed form. In order to have a further check we want you to verify our classification of the land you irrigate and of the land we have shown as potential irrigable land. If there is any information that we have compiled on this form which is not correct we would like to have you change it. We are also depending on you to fill in the questions on this form and mail it to us in the self-addressed envelope at your earliest possible convenience so that we will have the necessary information in the State Engineer's Office to protect your water right in case of litigation.

In order to facilitate this work a branch office of the State Engineer has been established in Billings and is located in the Roosevelt School Building on 23rd Street and 4th Avenue North. If there is anything that is not clear, or if you should seek further information we would appreciate your calling on us.

Very truly yours,

Gerald J. Oravetz

Gerald J. Oravetz
Assistant State Engineer

GJO/a
enc.

P.S. If you cannot supply us with the information we requested, it may be that you can tell us of someone who can. These forms are the property of the State of Montana and must be returned to the State Engineer's Office in Billings.

NOTICE
These forms are the property of the State of Montana and must be returned.

STATE OF MONTANA
STATE ENGINEERS OFFICE
Water Resources Survey

Code No. Unit No. 11
County Custer
T. 9N. R. 48E.

Name of Land Owner Crist, Milton G. & Margaret K. Address Unit No. 11, Kinsey, Montana
Name of Operator Milton G. Crist Address Kinsey Star Rte, Miles City, Mont.

Part A

TO BE FILED BY THOSE OBTAINING IRRIGATION WATER FROM A DITCH COMPANY OR IRRIGATION DISTRICT

1. Water is delivered by: Kinsey Irrigation Company
   Name of Ditch, Ditch Company or District Supplying Water
2. State the number of acres you irrigate under this system 73 Shares you hold
3. If you obtain water from more than one Company, give the number of shares, acres irrigated and the name of the Company under "Remarks." If you obtain water from a Ditch Company and also have a private system fill in both Part A and Part B.

Part B

TO BE FILED BY THOSE WHO HAVE A PRIVATE DITCH, PUMP OR IRRIGATION SYSTEM
or those who have a private water right under a Ditch Company

4. In what year was this land first irrigated? Date
5. Give the name of the original appropriator (first user):
6. Give the date appropriated Amount filed on: Miners Inches C. F. S.
7. State the total number of acres irrigated under this system:
8. Give the point of diversion: ¼ ¼ Section Township Range

Part C

TO BE FILED BY ALL WATER USERS IN ADDITION TO PART A OR PART B

9. Source of Water: Yellowstone River
   Name of stream or lake from which water is originally diverted
10. Water is obtained by: (Check one) Gravity Pumping ✓ Other
11. What is the greatest number of acres you have irrigated? 73 Date
12. How many acres did you irrigate in 1947? (Crop and pasture) 73
13. State the total number of additional acres that could be irrigated by increasing the water supply, land leveling, etc. This land is under what ditch?
14. How many acres of seeped land do you have which could be drained and put into production?
15. What is the condition of your irrigation system? fair
16. Is your water supply adequate? Yes No Explain
17. REMARKS: See attached Agr. Lease 2122 & 2124

Over

NOTE: The foregoing questions apply only to irrigated land shown on this plat.

DESCRIPTION AND MAP OF FARM

18. Legal Description of this Farm Unit No. 11 - Sec. 8, 17, T. 9N., R. 48E.

[ ] IRRIGATED LAND [ ] NON-IRRIGATED LAND

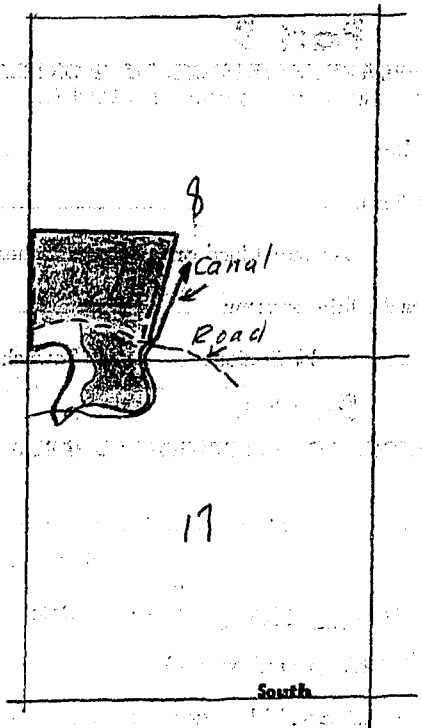

Ownership covers only irrigated land. All ownership for dry land not shown.

19. If the above land is irrigated from more than one ditch please give the acreage under each ditch in 19A and indicate the location of the land irrigated from each on the above map.

19A. Ditch: Kinsey Irr. Co. Acres: 73

Ditch: _____ Acres: _____

Information supplied by:

Name Milton L. Crist Address Kinsey Station, Miles City, Mont. Date Feb. 18, 1948

REMARKS: _____

If you cannot answer all of the questions on this form answer as many as you can and return the form to us as soon as possible.

Form WR 2 10M 8-46

STATE ENGINEERS OFFICE
Water Resources Survey

COUNTY Custer

FILE NO. 12-T.9N-R.48E

Owner Crist, Milton G. & Margaret K. (Kinsey Unit) Address Kinsey, Montana

AAA Owner ..... Address .....

Operator " " Address " "

New Owner ..... Address .....

New Operator ..... Address .....

Assessment Record yes - Unit No. 11

Assessed Acreage 73.0

Legal Description of This Farm Unit No. 11 (Meets & Bounds) Sec. 8, 17; T. 9N-R. 48E

Total Acres in Farm 118.17

Code Number Unit No. 11

Photo No. Ma 18-175

AAA Contract No. .....

AAA Total Cropland Acreage .....

App. No. 2123; 2124 - 1590 - 1579 1584

Decree No. .....

Land is located in

Twp. 9N Rge. 48E Twp. ..... Rge. .....

Twp. ..... Rge. ..... Twp. ..... Rge. .....

Filed in Twp. 9N Rge. 48E

Remarks .....

Farm Map

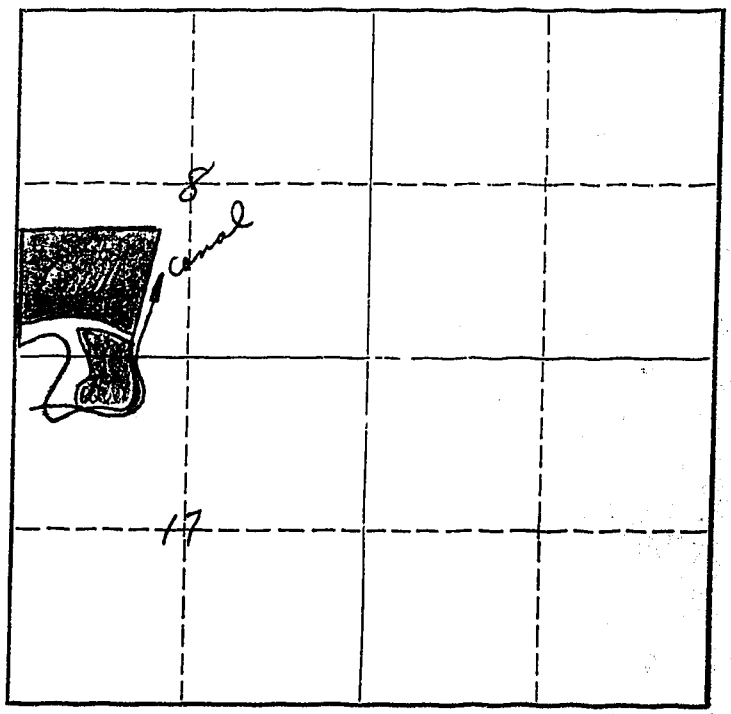

Ownership covers only irrigated land. All ownership for dry land not shown.

Yellowstone River Basin

D.C.

NOTICE
These forms are the property of the State of Montana and must be returned.

STATE OF MONTANA
STATE ENGINEERS OFFICE
Water Resources Survey

Code No. Unit No. 10
County Custer
T. 9N. R. 48E.

Name of Land Owner Dolby, Glenn & Hazel Address Unit No. 10, Kinsey, Montana

Name of Operator _____ Address _____

Part A

TO BE FILED BY THOSE OBTAINING IRRIGATION WATER FROM A DITCH COMPANY OR IRRIGATION DISTRICT

1. Water is delivered by: Kinsey Irrigation Co
   Name of Ditch, Ditch Company or District Supplying Water
2. State the number of acres you irrigate under this system 67 Shares you hold 1
3. If you obtain water from more than one Company, give the number of shares, acres irrigated and the name of the Company under **"Remarks."** If you obtain water from a Ditch Company and also have a private system fill in both Part A and Part B.

Part B

TO BE FILED BY THOSE WHO HAVE A PRIVATE DITCH, PUMP OR IRRIGATION SYSTEM
or those who have a private water right under a Ditch Company

4. In what year was this land first irrigated? Date July 10 - 1941
5. Give the name of the original appropriator (first user): Glenn Dalbey
6. Give the date appropriated July 10 - 41 Amount filed on: Miners Inches 60 C. F. S.
7. State the total number of acres irrigated under this system: 67
8. Give the point of diversion: N½ of NE¼ N½ NW¼ Section 18 Township 9N Range 48E

Part C

TO BE FILED BY ALL WATER USERS IN ADDITION TO PART A OR PART B

9. Source of Water: Yellowstone River
   Name of stream or lake from which water is originally diverted
10. Water is obtained by: (Check one) Gravity _____ Pumping X Other _____
11. What is the greatest number of acres you have irrigated? 67 Date Every year
12. How many acres did you irrigate in 1947? (Crop and pasture) 67
13. State the total number of additional acres that could be irrigated by increasing the water supply, land leveling, etc. 5 This land is under what ditch? Lower Ditch
14. How many acres of seeped land do you have which could be drained and put into production? no
15. What is the condition of your irrigation system? Fair
16. Is your water supply adequate? Yes _____ No X Explain There are times
17. REMARKS: When we have to go on seedule when Every one is taking water

See attached filings & also 2123 & 2124

Over

NOTE: The foregoing questions apply only to irrigated land shown on this plat.

DESCRIPTION AND MAP OF FARM

18. Legal Description of this Farm Unit No. 10 - Sec. 8, 17, 18, T. 9N., R. 48E.

IRRIGATED LAND NON-IRRIGATED LAND

potential Land

North

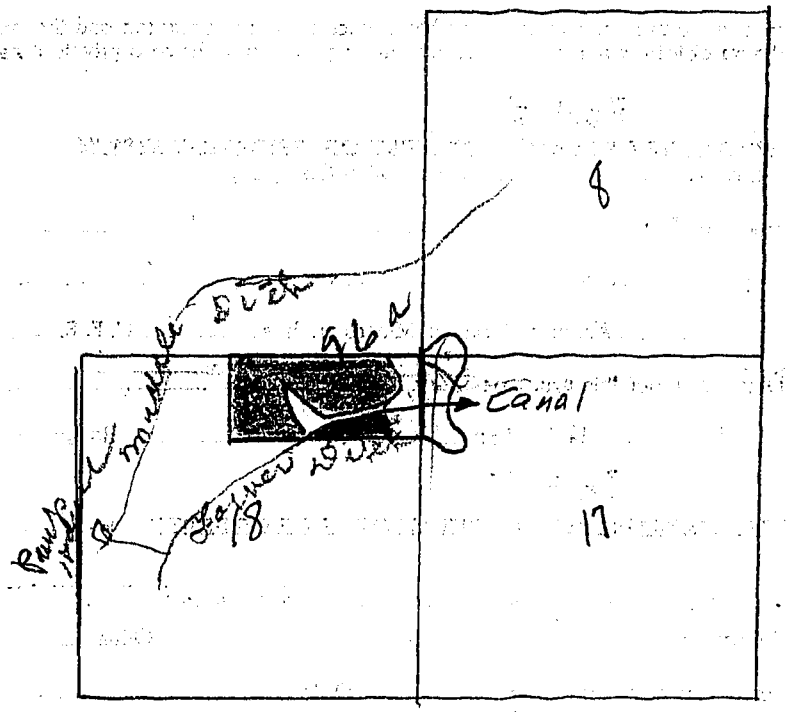

Ownership covers only irrigated land. All ownership for any land not shown.

19. If the above land is irrigated from more than one ditch please give the acreage under each ditch in 19A and indicate the location of the land irrigated from each on the above map.

19A. Ditch: Middle Ditch Acres: 63

Ditch: Farmers " Acres: 4

Total 67.0

Information supplied by:

Name Glenn Dalbey Address Miles City Date Feb 12 48

Kinsey Rte

REMARKS:

If you cannot answer all of the questions on this form answer as many as you can and return the form to us as soon as possible.

1 Form WR 2 10M 8-45

L.L.
Ret. 2/16

STATE ENGINEERS OFFICE
Water Resources Survey

COUNTY Custer

FILE NO. 12-T.9N-R.48E

Owner Dolby, Glenn & Hazel (Kinsey Unit) Address Kinsey, Montana

AAA Owner ..... Address .....

Operator " " " Address " "

New Owner ..... Address .....

New Operator ..... Address .....

Assessment Record yes - Unit No. 10

Assessed Acreage 67.0

Legal Description of This Farm Unit No. 10 (Meets & Bounds) Sec. 8, 17, 18; T.9N-R.48E

Total Acres in Farm 96.02

Code Number Unit No. 10

Photo No. Ma 18-175

AAA Contract No. .....

AAA Total Cropland Acreage .....

App. No. 2123; 2124 - 1965
1457 - 1968

Decree No. .....

Land is located in

Twp. 9N Rge. 48E Twp. ..... Rge. .....

Twp. ..... Rge. ..... Twp. ..... Rge. .....

Filed in Twp. 9N Rge. 48E

Remarks .....

Farm Map

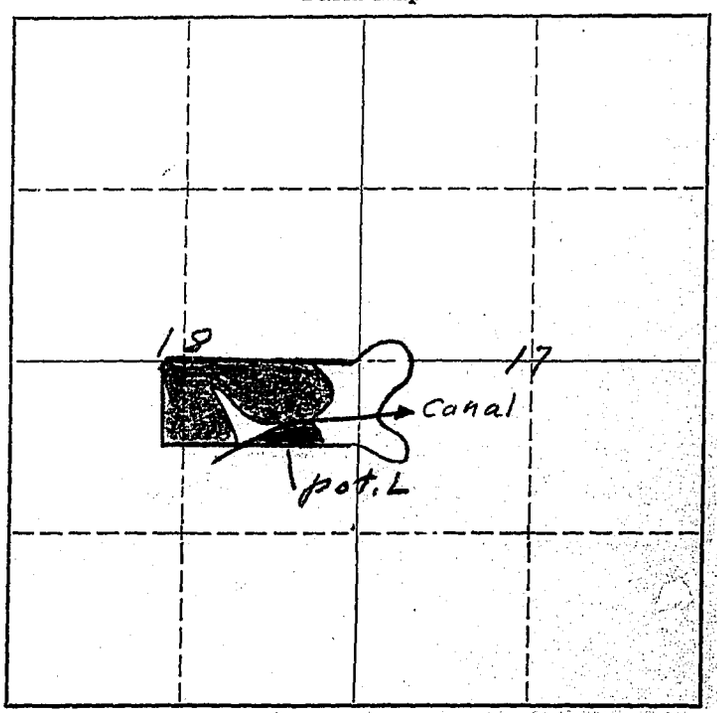

Ownership covers only irrigated land. All ownership for dry land not shown.

yellowstone River Basin

Pl

NOTICE
These forms are the property of the State of Montana and must be returned.

FORM WR-1 [illegible]

STATE OF MONTANA
STATE ENGINEERS OFFICE
Water Resources Survey

Code No. Unit No. 35
County Custer
T. 9N. R. 48E.

Name of Land Owner Edmonds, Wayne R. & Vera Address Unit No. 35, Kinsey, Montana

Name of Operator Wayne R. & Vera Edmonds Address 1149 Terry ave Billings

Part A

TO BE FILED BY THOSE OBTAINING IRRIGATION WATER FROM A DITCH COMPANY OR IRRIGATION DISTRICT

1. Water is delivered by: Kinsey Irrigation Co.
   Name of Ditch, Ditch Company or District Supplying Water
2. State the number of acres you irrigate under this system 92 Shares you hold ?
3. If you obtain water from more than one Company, give the number of shares, acres irrigated and the name of the Company under **"Remarks."** If you obtain water from a Ditch Company and also have a private system fill in both Part A and Part B.

Part B

TO BE FILED BY THOSE WHO HAVE A PRIVATE DITCH, PUMP OR IRRIGATION SYSTEM
or those who have a private water right under a Ditch Company

4. In what year was this land first irrigated? Date
5. Give the name of the original appropriator (first user):
6. Give the date appropriated Amount filed on: Miners Inches C. F. S.
7. State the total number of acres irrigated under this system:
8. Give the point of diversion: ¼ ¼ Section Township Range

Part C

TO BE FILED BY ALL WATER USERS IN ADDITION TO PART A OR PART B

9. Source of Water: yellowstone
   Name of stream or lake from which water is originally diverted
10. Water is obtained by: (Check one) Gravity Pumping ✓ Other
11. What is the greatest number of acres you have irrigated? 92 Date Since it was Developed
12. How many acres did you irrigate in 1947? (Crop and pasture) 92
13. State the total number of additional acres that could be irrigated by increasing the water supply, land leveling, etc. 10 This land is under what ditch? none
14. How many acres of seeped land do you have which could be drained and put into production? None
15. What is the condition of your irrigation system? fair
16. Is your water supply adequate? Yes ✓ No Explain
17. REMARKS:

See App. No. 2123 & 2124

Over

NOTE: The foregoing questions apply only to irrigated land shown on this plat.

DESCRIPTION AND MAP OF FARM

18. Legal Description of this Farm Unit No. 35, Sec. 3, T. 9N., R. 48E.

IRRIGATED LAND NON-IRRIGATED LAND

North

West East



Ownership covers only irrigated land. All ownership for dry land not shown.

South

19. If the above land is irrigated from more than one ditch please give the acreage under each ditch in 19A and indicate the location of the land irrigated from each on the above map.

19A. Ditch: one ditch Kinsey Irr. Co. Acres: 92.0

Ditch: Acres:

Information supplied by:

Name Wayne R. Edmonds Address 1149 Terry Ave Billings Date 2-12-48

REMARKS: for further information write Jra Hoyles Kinsey Route Miles City Mont. as I have sold the farm to him

If you cannot answer all of the questions on this form answer as many as you can and return the form to us as soon as possible.

NOTE: The foregoing questions apply only to irrigated land shown on this plat.

DESCRIPTION AND MAP OF FARM

18. Legal Description of this Farm Unit No. 35, Sec. 3, T. 9N., R. 48E.

IRRIGATED LAND NON-IRRIGATED LAND

North

West East



Ownership covers only irrigated land. All ownership for dry land not shown.

South

19. If the above land is irrigated from more than one ditch please give the acreage under each ditch in 19A and indicate the location of the land irrigated from each on the above map.

19A. Ditch: one ditch Kinsey Irr. Co. Acres: 92.0

Ditch: Acres:

Information supplied by:

Name Wayne B. Edmonds Address 1149 Terry ave Billings Date 2-12-48

REMARKS: for further information write Jra Hoyler Kinsey Route Miles City Mont. as I have sold the farm to him

If you cannot answer all of the questions on this form answer as many as you can and return the form to us as soon as possible.

Form WR 2 10M 8-45

STATE ENGINEERS OFFICE
Water Resources Survey

COUNTY Custer

FILE NO. 12-T.9N-R.48E

Owner Edmonds, Wayne R. & Vera (Kinsey Unit) Address Kinsey, Montana

AAA Owner ..... Address .....

Operator " " " Address " "

New Owner ..... Address .....

New Operator ..... Address .....

Assessment Record yes - Unit No. 35

Assessed Acreage 92.0

Legal Description of This Farm Unit No. 35 (Meets & Bounds) Sec. 3, T.9N-R.48E

Total Acres in Farm 120.96

Code Number Unit No. 35

Photo No. Ma 26-208

AAA Contract No. .....

AAA Total Cropland Acreage .....

App. No. 2123; 2124

Decree No. .....

Land is located in

Twp. 9N Rge. 48E Twp. ..... Rge. .....

Twp. ..... Rge. ..... Twp. ..... Rge. .....

Filed in Twp. 9N Rge. 48E

Remarks .....

Farm Map

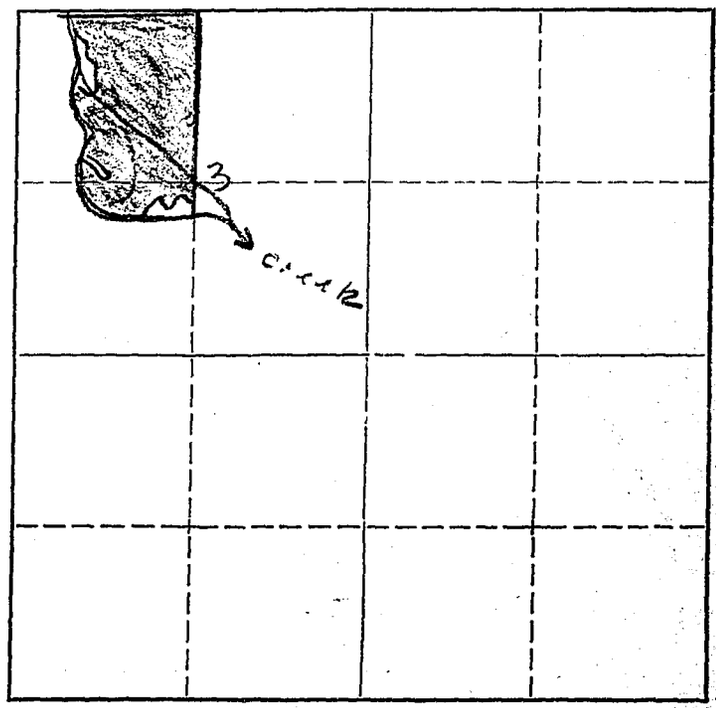

Ownership covers only irrigated land. All ownership for dry land not shown.

Yellowstone River Basin

NOTICE
These forms are the property of the State of Montana and must be returned.

STATE OF MONTANA
STATE ENGINEERS OFFICE
Water Resources Survey

Code No. Unit No. 7
County Custer
T. 9N. R. 48E.

Name of Land Owner Edwards, Vay N. & Daisy B. Address Unit No. 7, Kinsey, Montana

Name of Operator Vay N. Edwards Address Kinsey, Mont.

Part A

TO BE FILED BY THOSE OBTAINING IRRIGATION WATER FROM A DITCH COMPANY OR IRRIGATION DISTRICT

1. Water is delivered by: Kinsey Irrigation Co.
   (Name of Ditch, Ditch Company or District Supplying Water)
2. State the number of acres you irrigate under this system 88.6 Shares you hold 136 acres
3. If you obtain water from more than one Company, give the number of shares, acres irrigated and the name of the Company under **"Remarks."** If you obtain water from a Ditch Company and also have a private system fill in both Part A and Part B.

Part B

TO BE FILED BY THOSE WHO HAVE A PRIVATE DITCH, PUMP OR IRRIGATION SYSTEM
or those who have a private water right under a Ditch Company

4. In what year was this land first irrigated? Date
5. Give the name of the original appropriator (first user):
6. Give the date appropriated Amount filed on: Miners Inches C. F. S.
7. State the total number of acres irrigated under this system:
8. Give the point of diversion: ¼ ¼ Section Township Range

Part C

TO BE FILED BY ALL WATER USERS IN ADDITION TO PART A OR PART B

9. Source of Water: Yellowstone River
   (Name of stream or lake from which water is originally diverted)
10. Water is obtained by: (Check one) Gravity Pumping V Other
11. What is the greatest number of acres you have irrigated? 88.6 Date 1947
12. How many acres did you irrigate in 1947? (Crop and pasture) 88.6
13. State the total number of additional acres that could be irrigated by increasing the water supply, land leveling, etc. 88.6 This land is under what ditch? Kinsey Irrigation Co.
14. How many acres of seeped land do you have which could be drained and put into production? None
15. What is the condition of your irrigation system? Fair
16. Is your water supply adequate? Yes V No Explain Plenty of water
17. REMARKS: except should have it earlier in the spring

Sec Apps. No. 2123 & 2124

Over

NOTE: The foregoing questions apply only to irrigated land shown on this plat.

DESCRIPTION AND MAP OF FARM

18. Legal Description of this Farm Unit No. 7 - Sec. 17 & 18, T. 9N., R. 48E.

IRRIGATED LAND NON-IRRIGATED LAND

potential Land

North

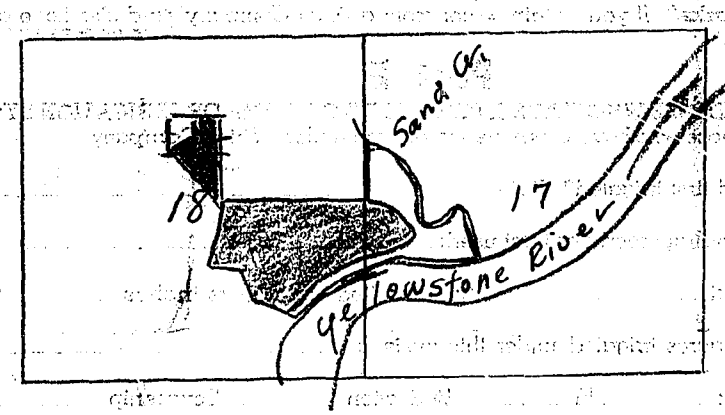

West East

South

Ownership covers only irrigated land. All ownership for dry land not shown.

19. If the above land is irrigated from more than one ditch please give the acreage under each ditch in 19A and indicate the location of the land irrigated from each on the above map.

19A. Ditch: _____ Acres: [redacted]

Ditch: _____ Acres: [redacted]

Information supplied by:

Name Vay N. Edwards Address Kinsey, Mont. Date 2/13/48

REMARKS: _____

If you cannot answer all of the questions on this form answer as many as you can and return the form to us as soon as possible.

Form WR 2 10M 8-45

Ret. 7/16

STATE ENGINEERS OFFICE
Water Resources Survey

COUNTY Custer

FILE NO. 12-T.9N-R.48E

Owner Edwards, Vay N. & Daisy B. (Kinsey Unit) Address Kinsey, Montana

AAA Owner ..... Address .....

Operator " " " Address " "

New Owner ..... Address .....

New Operator ..... Address .....

Assessment Record Yes - Unit No. 7

Assessed Acreage 88.5

Legal Description of This Farm Unit No. 7 (meets & bounds) Sec. 17 & 18, T. 9N-R. 48E

Total Acres in Farm 136.16

Code Number Unit No. 7

Photo No. Ma 18-175

AAA Contract No. .....

AAA Total Cropland Acreage .....

App. No. 2123; 2124

Decree No. .....

Land is located in

Twp. 9N Rge. 48E Twp. ..... Rge. .....

Twp. ..... Rge. ..... Twp. ..... Rge. .....

Filed in Twp. 9N Rge. 48E

Remarks .....

Yellowstone River Basin

Farm Map

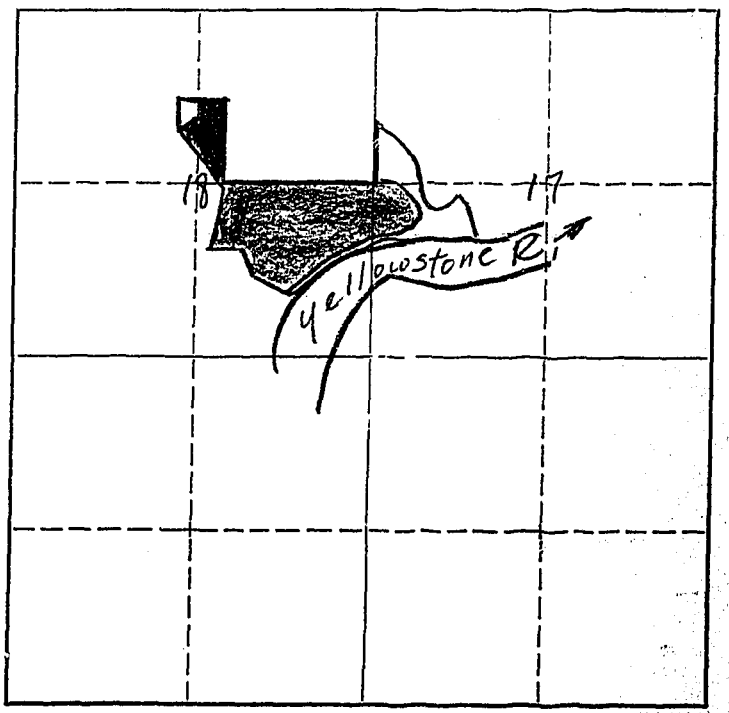

Ownership covers only irrigated land. All ownership for dry land not shown.

1 Form WR 2 10M 8-45

STATE ENGINEERS OFFICE
Water Resources Survey

COUNTY Custer

FILE NO. 12-T.9N-R.48E

Owner Everson, Raymond & Glenna (Kinsey Unit) Address Kinsey, Montana

AAA Owner ..... Address .....

Operator " " " Address " "

New Owner ..... Address .....

New Operator ..... Address .....

Assessment Record yes - Unit No. 6

Assessed Acreage 69.0

Legal Description of This Farm Unit No. 6 (Meets & Bounds) (Sec. 7; Sec 6;) T.9N-R.48E

Total Acres in Farm 244.65

Code Number Unit No. 6

Photo No. Ma 18-175

AAA Contract No. .....

AAA Total Cropland Acreage .....

App. No. 2123; 2124

Decree No. .....

Land is located in

Twp. 9N Rge. 48E Twp. ..... Rge. .....

Twp. ..... Rge. ..... Twp. ..... Rge. .....

Filed in Twp. 9N Rge. 48E

Remarks .....

See App. No. 2123 & 2124

yellowstone River Basin

Farm Map

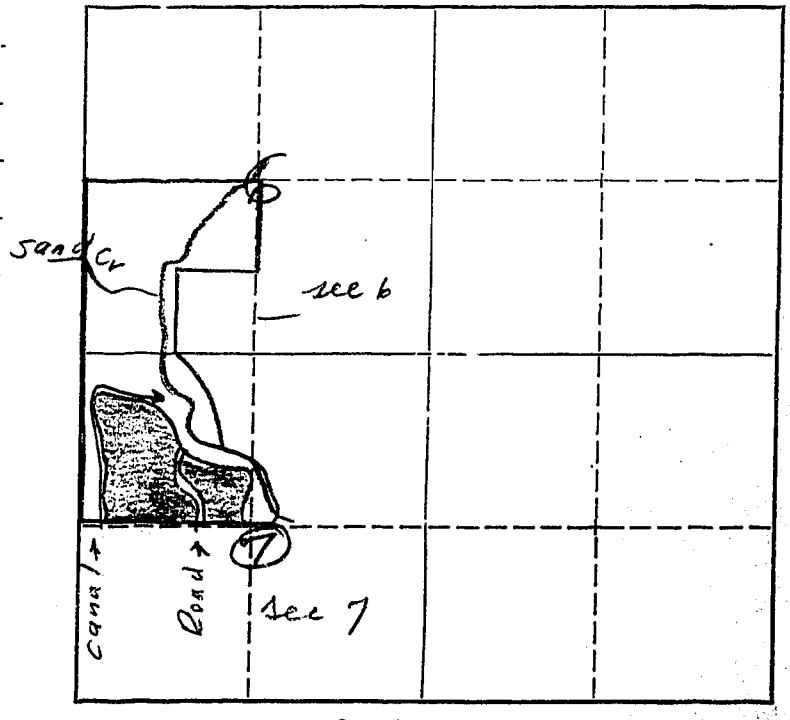

Ownership covers only irrigated land. All ownership for dry land not shown.

RC

NOTICE
These forms are the property of the State of Montana and must be returned.

STATE OF MONTANA
STATE ENGINEERS OFFICE
Water Resources Survey

Code No. Unit No. 2
County Custer
T. 9N. R. 48E.

Name of Land Owner Ferris, M. DeVere & Opal Address Kinsey Unit No. 2, Kinsey, Montana

Name of Operator M. DeVere Ferris Address Kinsey Route, Miles City, Mont.

Part A

TO BE FILED BY THOSE OBTAINING IRRIGATION WATER FROM A DITCH COMPANY OR IRRIGATION DISTRICT

1. Water is delivered by: Kinsey Irrigation Company
   Name of Ditch, Ditch Company or District Supplying Water
2. State the number of acres you irrigate under this system 69 Shares you hold Membership
3. If you obtain water from more than one Company, give the number of shares, acres irrigated and the name of the Company under **"Remarks."** If you obtain water from a Ditch Company and also have a private system fill in both Part A and Part B.

Part B

TO BE FILED BY THOSE WHO HAVE A PRIVATE DITCH, PUMP OR IRRIGATION SYSTEM
or those who have a private water right under a Ditch Company

4. In what year was this land first irrigated? Date
5. Give the name of the original appropriator (first user):
6. Give the date appropriated Amount filed on: Miners Inches C. F. S.
7. State the total number of acres irrigated under this system:
8. Give the point of diversion: ¼ ¼ Section Township Range

Part C

TO BE FILED BY ALL WATER USERS IN ADDITION TO PART A OR PART B

9. Source of Water: Yellowstone River
   Name of stream or lake from which water is originally diverted
10. Water is obtained by: (Check one) Gravity Pumping ✓ Other
11. What is the greatest number of acres you have irrigated? 69 Date 1942
12. How many acres did you irrigate in 1947? (Crop and pasture) 69
13. State the total number of additional acres that could be irrigated by increasing the water supply, land leveling, etc. None This land is under what ditch?
14. How many acres of seeped land do you have which could be drained and put into production? None
15. What is the condition of your irrigation system? Good
16. Is your water supply adequate? Yes ✓ No Explain
17. REMARKS:

See attached filing Vols. 2123 & 2134

Over

NOTE: The foregoing questions apply only to irrigated land shown on this plat.

DESCRIPTION AND MAP OF FARM

18. Legal Description of this Farm Unit No. 2 - Sec. 18 - T.9N., R. 48E.

[redacted] IRRIGATED LAND [ ] NON-IRRIGATED LAND

[redacted] potential Land

North

West



East

South

Ownership covers only irrigated land. All ownership for dry land not shown.

19. If the above land is irrigated from more than one ditch please give the acreage under each ditch in 19A and indicate the location of the land irrigated from each on the above map.

19A. Ditch: Kinsey Irrigation Company Acres: 69

Ditch: _____ Acres: _____

Information supplied by:

Name M. DeVere Ferris Address Kinsey Route Miles City, Mont. Date 3/11/48

REMARKS: The potential land shown on the map above was flooded once in 1947 and will be in irrigated crop in 1948.

If you cannot answer all of the questions on this form answer as many as you can and return the form to us as soon as possible.

Form WR 2 10M 8-45

STATE ENGINEERS OFFICE
Water Resources Survey

COUNTY Custer

FILE NO. 12-T 9N-R 48E

Owner Ferris, M. DeVere & Opal (Kinsey Unit) Address Kinsey, Montana

AAA Owner ..... Address .....

Operator " " " Address " "

New Owner ..... Address .....

New Operator ..... Address .....

Assessment Record Yes - Unit No. 2

Assessed Acreage 58.5

Legal Description of This Farm Unit No. 2 (Meets & Bounds) Sec. 18, T. 9N-R. 48E

Total Acres in Farm 624.24 ?

Code Number Unit No. 2

Photo No. Ma 18-175

AAA Contract No. .....

AAA Total Cropland Acreage .....

App. No. 2123; 2124 - 1965 - 1966
1457 - 1968

Decree No. .....

Land is located in

Twp. 9N Rge. 48E Twp. ..... Rge. .....

Twp. ..... Rge. ..... Twp. ..... Rge. .....

Filed in Twp. 9N Rge. 48E

Remarks .....

Farm Map

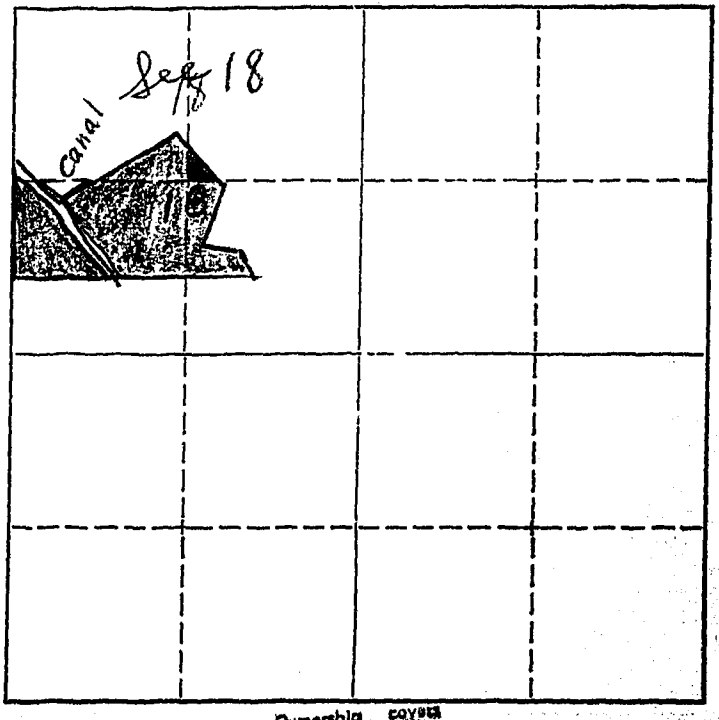

Ownership covers only irrigated land. All ownership for dry land not shown.

Yellowstone River Basin

Kinsey Route
Miles City, Montana
March 3, 1948

Gerald J. Ovavetz, Assisant
State Engineer
Billings, Montana

Dear Sir:

The information on the form you sent me is on the land I have under the Kinsey Irrigation Company ditch.

I have 50 acres of dry land that I will pump on out of a dry creek in the spring at run off time and when summer rains make it run.

It will be 1949 before I will get started on this. Will you want me to send information on this at that time

Very truly Yours
W. D. Verstegen

March 13, 1942

Mr. M. DeVere Ferris
Kinsey, Montana

Dear Sir:

We wish to thank you for the information you sent us on the land you irrigate under the Kinsey Irrigation Company ditch.

We would also appreciate receiving information on the additional land that you intend to pump on when this information is available.

Very truly yours,

Gerald J. Oravetz
Assistant State Engineer

GJO/a

Rd

19B-20B-30B-~~4C~~

Code No. ~~20C~~

County Custer

T. 4N R. 48

STATE OF MONTANA
STATE ENGINEERS OFFICE
Water Resources Survey

Name of Land Owner Gen. American Life Ins. Co Address Box 792

Name of Operator J. B. Kesselheim Address Billings, Mont

Part A

TO BE FILED BY THOSE OBTAINING IRRIGATION WATER FROM A DITCH COMPANY OR IRRIGATION DISTRICT

1. Water is delivered by: Tongue Yell. Irr dist
   Name of Ditch, Ditch Company or District Supplying Water
2. State the number of acres you irrigate under this system 135.45 Shares you hold
3. If you obtain water from more than one Company, give the number of shares, acres irrigated and the name of the Company under **"Remarks."** If you obtain water from a Ditch Company and also have a private system fill in both Part A and Part B.

Part B

TO BE FILED BY THOSE WHO HAVE A PRIVATE DITCH, PUMP OR IRRIGATION SYSTEM
or those who have a private water right under a Ditch Company

4. In what year was this land first irrigated? Date
5. Give the name of the original appropriator (first user):
6. Give the date appropriated Amount filed on: Miners Inches C. F. S.
7. State the total number of acres irrigated under this system:
8. Give the point of diversion: ¼ ¼ Section Township Range

Part C

TO BE FILED BY ALL WATER USERS IN ADDITION TO PART A OR PART B

9. Source of Water: Tongue River
   Name of stream or lake from which water is originally diverted
10. Water is obtained by: (Check one) Gravity ✓ Pumping Other
11. What is the greatest number of acres you have irrigated? ✓ Date
12. How many acres did you irrigate in 1947 (Crop and pasture) 135.45
13. State the total number of additional acres that could be irrigated by increasing the water supply, land leveling, etc. 30.0 This land is under what ditch? Same
14. How many acres of seeped land do you have which could be drained and put into production? 30.0
15. What is the condition of your irrigation system? Fair
16. Is your water supply adequate? Yes ✓ No Explain
17. REMARKS:
    See attached filing & also 2119 & 2120

Over

NOTE: The foregoing questions apply only to irrigated land shown on this plat.

DESCRIPTION AND MAP OF FARM

18. Legal Description of this Farm See attached data

☐ IRRIGATED LAND ☐ NON-IRRIGATED LAND

North

see attached map

West East

Ownership covers only irrigated land. All ownership for dry land not shown.

South

19. If the above land is irrigated from more than one ditch please give the acreage under each ditch in 19A and indicate the location of the land irrigated from each on the above map.

19A. Ditch: Tongue Yell. Irr dist Acres: 135.45

Ditch: Acres:

Information supplied by:

Name Field Survey Address Date 5/20/47

REMARKS: J Cook & D. Pautiot

If you cannot answer all of the questions on this form answer as many as you can and return the form to us as soon as possible.

Form WR 2 10M 8-45

STATE ENGINEERS OFFICE
Water Resources Survey

COUNTY Custer

FILE NO. 12-T.9N-R.48E

Owner General American Life Ins. Co. (c/o B. Kessalheim I.T. R. & Y. Irr. Dist) Address Box 792, Billings, Montana

AAA Owner ..... Address .....

Operator ? Address ?

New Owner ..... Address .....

New Operator ..... Address .....

Assessment Record yes -

Assessed Acreage 50.65 - Sec. 19
34.50 - Sec. 20
30.30 - Sec. 30

Legal Description of This Farm Lots 9, 10, 11, 12 less 13/100 ac Ry Sec. 19; Part of the W½ W½, West of C.M. Ry Sec 20; Lots 7 & 8 out of E½ NE¼ west of Ry Sec 30; T. 9N-R. 48E

Total Acres in Farm ✓

Code Number 19B, 20B, 30B - 17C - 20C

Photo No. Ma 18-176

AAA Contract No. .....

AAA Total Cropland Acreage .....

App. No. 301, 2119, 2120

Decree No. .....

Land is located in

Twp. 9N Rge. 48E Twp. ..... Rge. .....

Twp. ..... Rge. ..... Twp. ..... Rge. .....

Filed in Twp. 9N Rge. 48E

Remarks .....

Farm Map

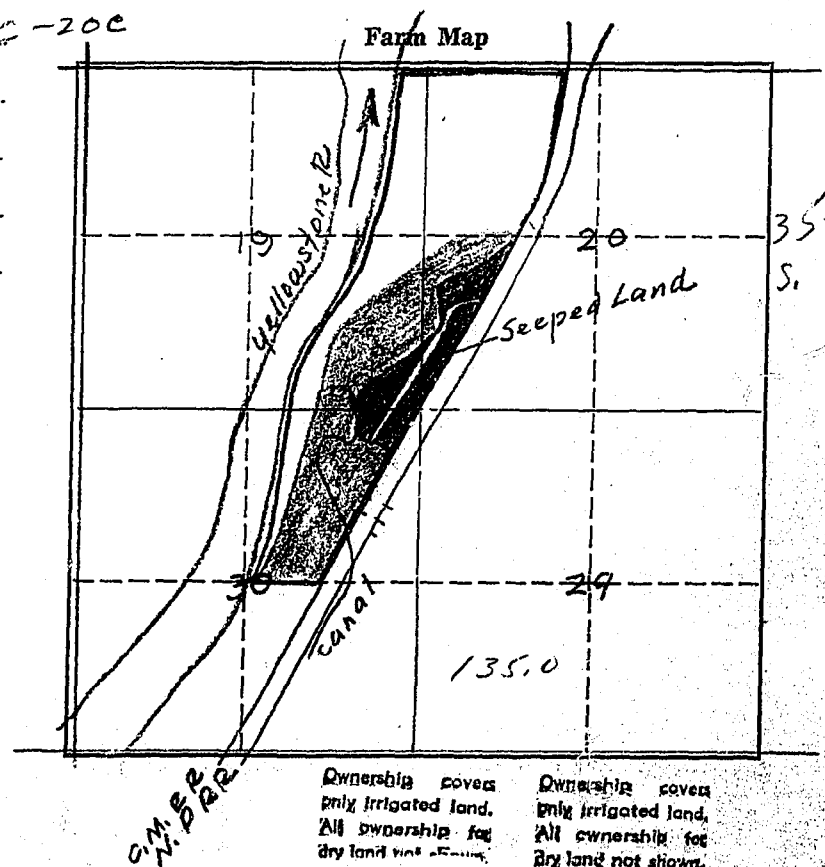

Tongue River Basin

RC

NOTICE These forms are the property of the State of Montana and must be returned.

FORM WR-1—2M 11-47

STATE OF MONTANA
STATE ENGINEERS OFFICE
Water Resources Survey

Code No. Unit No. 51

County Custer

T. 9N. R. 48E.

Name of Land Owner George, Henry H. & Ethel Address Kinsey Unit No. 51, Kinsey, Mont.

Name of Operator Henry H George Address Kinsey Mont

Part A

TO BE FILED BY THOSE OBTAINING IRRIGATION WATER FROM A DITCH COMPANY OR IRRIGATION DISTRICT

1. Water is delivered by: Kinsey Irrigation Co
   Name of Ditch, Ditch Company or District Supplying Water
2. State the number of acres you irrigate under this system 92 Shares you hold 1
3. If you obtain water from more than one Company, give the number of shares, acres irrigated and the name of the Company under **"Remarks."** If you obtain water from a Ditch Company and also have a private system fill in both Part A and Part B.

Part B

TO BE FILED BY THOSE WHO HAVE A PRIVATE DITCH, PUMP OR IRRIGATION SYSTEM
or those who have a private water right under a Ditch Company

4. In what year was this land first irrigated? Date Sec Agr. 2123 & 2124
5. Give the name of the original appropriator (first user):
6. Give the date appropriated Amount filed on: Miners Inches C. F. S.
7. State the total number of acres irrigated under this system:
8. Give the point of diversion: ¼ ¼ Section Township Range

Part C

TO BE FILED BY ALL WATER USERS IN ADDITION TO PART A OR PART B

9. Source of Water: Yellowstone River
   Name of stream or lake from which water is originally diverted
10. Water is obtained by: (Check one) Gravity Pumping X Other
11. What is the greatest number of acres you have irrigated? 92 Date
12. How many acres did you irrigate in 1947? (Crop and pasture) 92
13. State the total number of additional acres that could be irrigated by increasing the water supply, land leveling, etc. None. This land is under what ditch? Lower Main Canal
14. How many acres of seeped land do you have which could be drained and put into production?
15. What is the condition of your irrigation system? Fair
16. Is your water supply adequate? Yes ✓ No Explain
17. REMARKS: Water supply adequate when all Pumps are running Except such times as mud deposits at mouth of channel clogs channel & Pumps have to be shutoff while it is cleaned out.

Over

NOTE: The foregoing questions apply only to irrigated land shown on this plat.

DESCRIPTION AND MAP OF FARM

18. Legal Description of this Farm Unit No. 51 - Sec. 3,9,10, T. 9N., R. 48E.

IRRIGATED LAND

NON-IRRIGATED LAND

potential Land

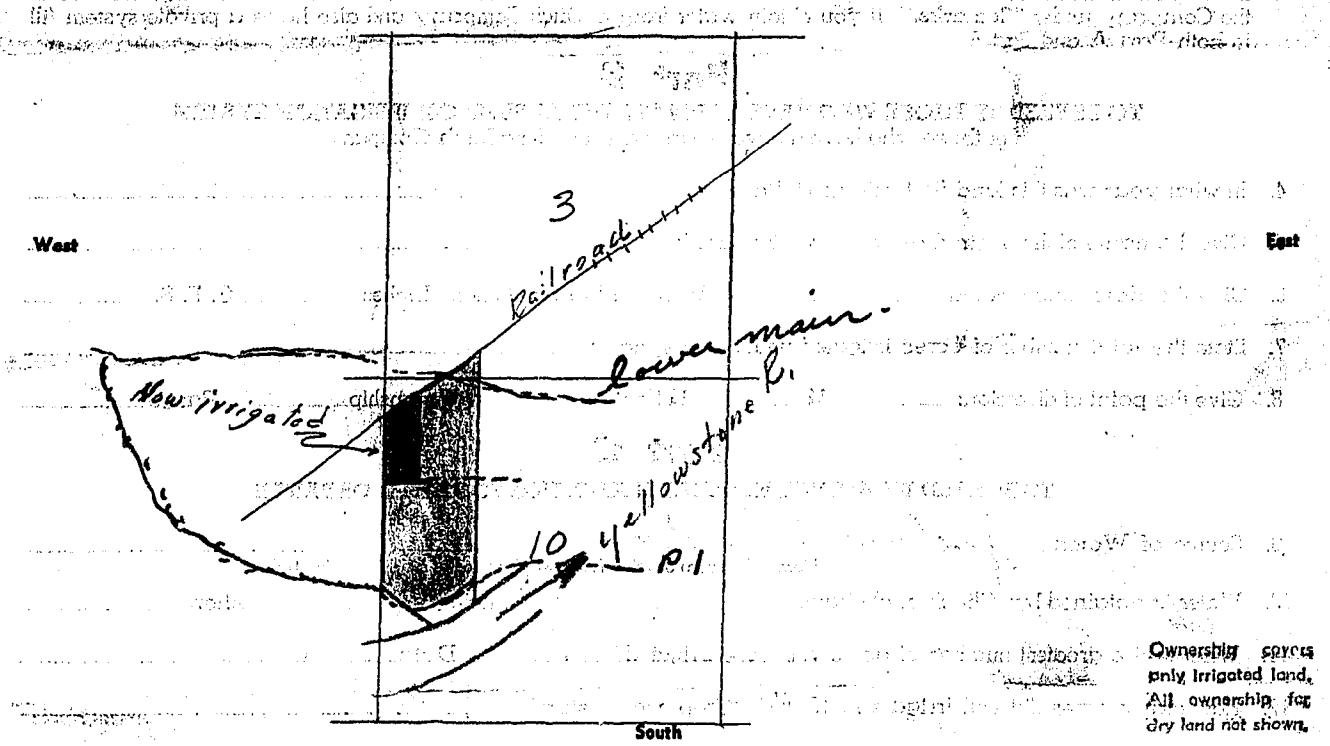

Ownership covers only irrigated land. All ownership for dry land not shown.

19. If the above land is irrigated from more than one ditch please give the acreage under each ditch in 19A and indicate the location of the land irrigated from each on the above map.

19A. Ditch: Lower main Acres: 30

Ditch: P1 a ditch off of Lower main. Acres: 62

Total 92

Information supplied by:

Name Henry H George Address Kinsey Mont Date 2/14/48

REMARKS: Land classified as potential land has been surface drained and is in pasture & is irrigated. 16 acres of River front floods & is not farmed & not practical to farm

If you cannot answer all of the questions on this form answer as many as you can and return the form to us as soon as possible.

1 Form WR 2 10M 8-45

L 2
Rel 2/16

STATE ENGINEERS OFFICE
Water Resources Survey

COUNTY Custer

FILE NO. 12-T.9N-R.48E

Owner George, Henry H. & Ethel (Kinsey Unit) Address Kinsey, Montana

AAA Owner ..... Address .....

Operator " " " Address " "

New Owner ..... Address .....

New Operator ..... Address .....

Assessment Record yes - Unit No. 51

Assessed Acreage 92.0

Legal Description of This Farm Unit No. 51 (Meets & Bounds) Sec. 3, 9, 10; T. 9N - R. 48E

Total Acres in Farm 108.35

Code Number Unit No. 51

Photo No. Ma 26-208, Ma 18-175

AAA Contract No. .....

AAA Total Cropland Acreage .....

App. No. 2123; 2124

Decree No. .....

Land is located in

Twp. 9N Rge. 48E Twp. ..... Rge. .....

Twp. ..... Rge. ..... Twp. ..... Rge. .....

Filed in Twp. 9N Rge. 48E

Remarks .....

Farm Map

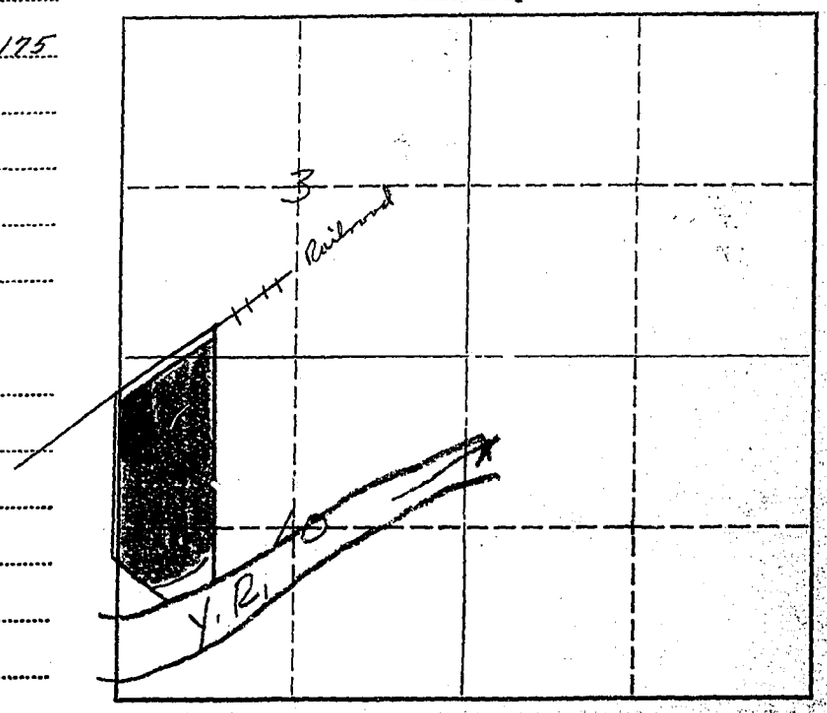

Ownership covers only irrigated land. All ownership for dry land not shown.

yellowstone River Basin

R.C.

These forms are the property of the State of Montana and must be returned.

STATE OF MONTANA
STATE ENGINEERS OFFICE
Water Resources Survey

Code No. Unit No. 49

County Custer

T. 9N. R. 48E.

Name of Land Owner Gresser, Adam & Mabel Address Unit No. 49, Kinsey, Montana

Name of Operator _____ Address _____

Part A

TO BE FILED BY THOSE OBTAINING IRRIGATION WATER FROM A DITCH COMPANY OR IRRIGATION DISTRICT

1. Water is delivered by: Kinsey Irrigation Co.
   Name of Ditch, Ditch Company or District Supplying Water
2. State the number of acres you irrigate under this system: 1/2 in pasture Shares 91a Field 91a.
3. If you obtain water from more than one Company, give the number of shares, acres irrigated and the name of the Company under **"Remarks."** If you obtain water from a Ditch Company and also have a private system fill in both Part A and Part B.

Part B

TO BE FILED BY THOSE WHO HAVE A PRIVATE DITCH, PUMP OR IRRIGATION SYSTEM
or those who have a private water right under a Ditch Company

4. In what year was this land first irrigated? Date See attached filing & also 7127 & 2124
5. Give the name of the original appropriator (first user): _____
6. Give the date appropriated _____ Amount filed on: Miners Inches _____ C. F. S. _____
7. State the total number of acres irrigated under this system: _____
8. Give the point of diversion: _____ ¼ _____ ¼ Section _____ Township _____ Range _____

Part C

TO BE FILED BY ALL WATER USERS IN ADDITION TO PART A OR PART B

9. Source of Water: Yellowstone River
   Name of stream or lake from which water is originally diverted
10. Water is obtained by: (Check one) Gravity _____ Pumping ✓ Other _____
11. What is the greatest number of acres you have irrigated? _____ Date _____
12. How many acres did you irrigate in 19 47? (Crop and pasture) 91 A
13. State the total number of additional acres that could be irrigated by increasing the water supply, land leveling, etc. ? This land is under what ditch? Veazy Slough Canal.
14. How many acres of seeped land do you have which could be drained and put into production? _____
15. What is the condition of your irrigation system? _____
16. Is your water supply adequate? Yes ✓ No _____ Explain _____
17. REMARKS: We pay water on 91 A. at $4.75. This land floods from the Yellowstone River and is rough. It needs leveling almost every year. I don't know how much land I irrigated as I can only irrigate small patches. I have some land that can't be farmed because the neighbors run water up.

NOTE: The foregoing questions apply only to irrigated land shown on this plat.

DESCRIPTION AND MAP OF FARM

18. Legal Description of this Farm Unit No. 49 - Sec. 9, T. 9N., R. 43E.

IRRIGATED LAND NON-IRRIGATED LAND

North

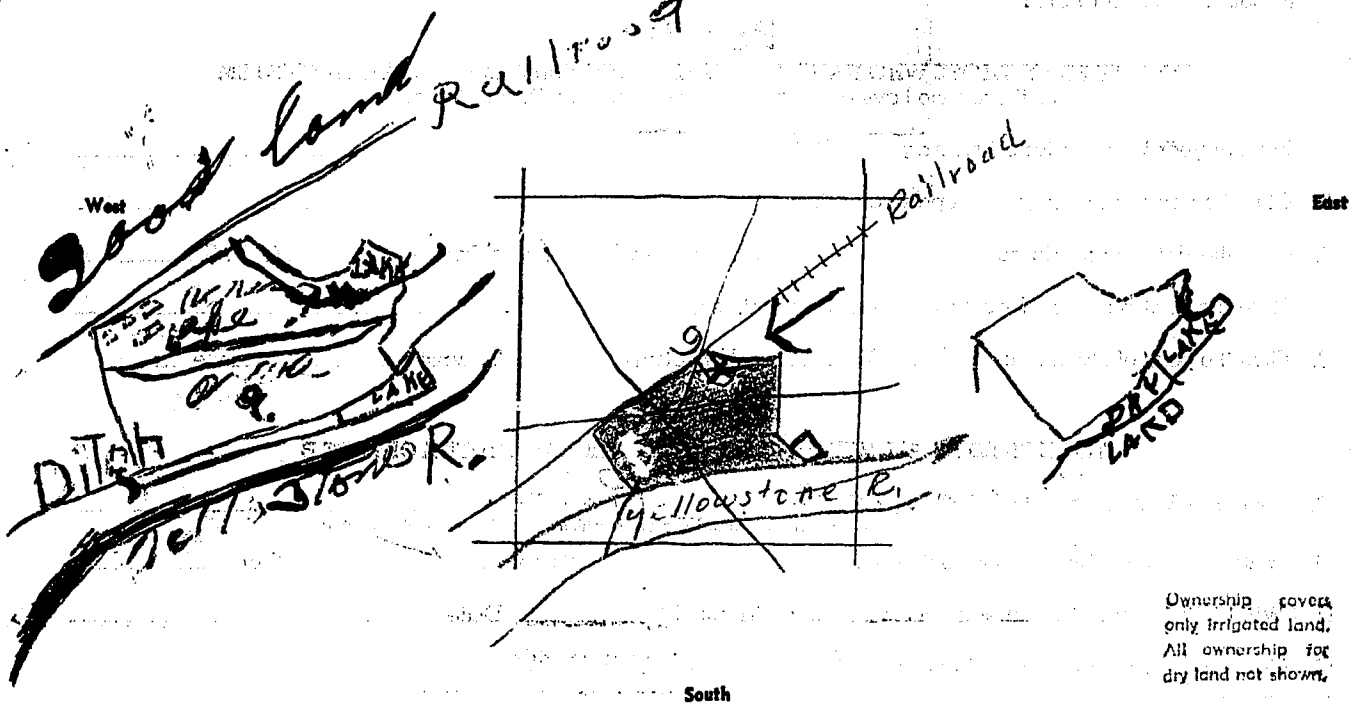

Ownership covers only irrigated land. All ownership for dry land not shown.

19. If the above land is irrigated from more than one ditch please give the acreage under each ditch in 19A and indicate the location of the land irrigated from each on the above map.

19A. Ditch: Kinsey Ditch Company Acres: 9.0

Ditch: _____ Acres: _____

Information supplied by:

Name _____ Address _____ Date _____

REMARKS: _____

If you cannot answer all of the questions on this form answer as many as you can and return the form to us as soon as possible.

Form WR 2 10M 8-45

STATE ENGINEERS OFFICE
Water Resources Survey

COUNTY Custer

FILE NO. 12 - T 9N - R 48E

Owner Gresser, Adam & Mabel (Kinsey Unit) Address Kinsey, Montana

AAA Owner ..... Address .....

Operator " " " Address " "

New Owner ..... Address .....

New Operator ..... Address .....

Assessment Record yes - Unit No. 49

Assessed Acreage 91.0

Legal Description of This Farm Unit No. 49 (Meets & Bounds) Sec. 9, T. 9N - R. 48E

Total Acres in Farm 98.45

Code Number Unit No. 49

Photo No. Ma 18 - 175

AAA Contract No. .....

AAA Total Cropland Acreage .....

App. No. 2123; 2124 - 1584

Decree No. .....

Land is located in

Twp. 9N Rge. 48E Twp. ..... Rge. .....

Twp. ..... Rge. ..... Twp. ..... Rge. .....

Filed in Twp. 9N Rge. 48E

Remarks .....

Farm Map



Ownership covers only irrigated land. All ownership for dry land not shown.

Yellowstone River Basin

R.C

NOTICE
These forms are the property of the State of Montana and must be returned.

STATE OF MONTANA
STATE ENGINEERS OFFICE
Water Resources Survey

Code No. 30E, 318
County Custer
T. 9N. R. 48E.

Name of Land Owner ~~Gulden, William G.~~ Gulden, Don Address Box ~~235~~ 431, Miles City, Montana

Name of Operator Gulden Don Address Box 431, Miles City Mont

Part A

TO BE FILED BY THOSE OBTAINING IRRIGATION WATER FROM A DITCH COMPANY OR IRRIGATION DISTRICT

1. Water is delivered by: T & Y Irrigation District
   Name of Ditch, Ditch Company or District Supplying Water
2. State the number of acres you irrigate under this system 40 Shares you hold —
3. If you obtain water from more than one Company, give the number of shares, acres irrigated and the name of the Company under "**Remarks.**" If you obtain water from a Ditch Company and also have a private system fill in both Part A and Part B.

Part B

TO BE FILED BY THOSE WHO HAVE A PRIVATE DITCH, PUMP OR IRRIGATION SYSTEM
or those who have a private water right under a Ditch Company

4. In what year was this land first irrigated? Date See App. 2119 + 2120
5. Give the name of the original appropriator (first user):
6. Give the date appropriated Amount filed on: Miners Inches C. F. S.
7. State the total number of acres irrigated under this system:
8. Give the point of diversion: ¼ ¼ Section Township Range

Part C

TO BE FILED BY ALL WATER USERS IN ADDITION TO PART A OR PART B

9. Source of Water: Tongue & yellowstone Rivers
   Name of stream or lake from which water is originally diverted
10. Water is obtained by: (Check one) Gravity ✓ Pumping Other
11. What is the greatest number of acres you have irrigated? 40 Date 1947
12. How many acres did you irrigate in 1947? (Crop and pasture) ~~X~~ 60
13. State the total number of additional acres that could be irrigated by increasing the water supply, land leveling, etc. None. This land is under what ditch?
14. How many acres of seeped land do you have which could be drained and put into production? None
15. What is the condition of your irrigation system? Excellent
16. Is your water supply adequate? Yes ✓ No Explain Plenty of water under
17. REMARKS: Lay - Land was leveled, new ditch system was installed - also larger headgate -- Note - Change of ownership effective 1946 and ditch rights transferred to new owner.

Over

used 59.51 acres as present - for 1947

NOTE: The foregoing questions apply only to irrigated land shown on this plat.

DESCRIPTION AND MAP OF FARM

18. Legal Description of this Farm S. 660' NW¼NW¼ (Lot 1), SW¼NW¼ (Lot 2), Sec. 31; SW¼SW¼ (Lot 4) Sec. 30; NE¼NW¼ West of R/W, N. 660' NW¼NW¼ (Lot 1) Sec. 31; T. 9N., R. 48E.

IRRIGATED LAND NON-IRRIGATED LAND

North

West East

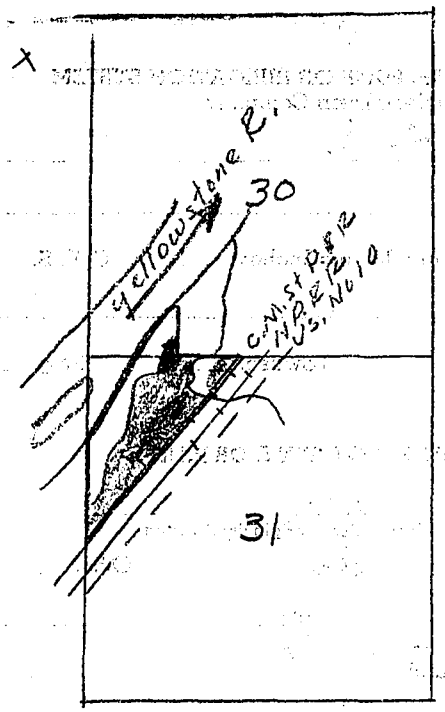

South

Ownership covers only irrigated land. All ownership for dry land not shown.

19. If the above land is irrigated from more than one ditch please give the acreage under each ditch in 19A and indicate the location of the land irrigated from each on the above map.

19A. Ditch: T. R. Yellowstone Irr. dist. Acres: 59.51

Ditch: Acres:

Information supplied by:

Name Don Gulden Address Box 431 Miles City Mont Date Feb 1947

REMARKS: As I have not fully checked on all this information, it may be changed but the description sets that of the heads

If you cannot answer all of the questions on this form answer as many as you can and return the form to us as soon as possible.

Form WR 2 10M 8-45

L.S. 2/19

STATE ENGINEERS OFFICE
Water Resources Survey

COUNTY Custer

FILE NO. 12-T.9N-R.48E

Owner Gulden, Dan (T. & G. Irr. Dist) Address Box 235, Miles City

AAA Owner ..... Address .....

Operator " Address " "

New Owner ..... Address .....

New Operator ..... Address .....

Assessment Record Yes - T. & G. Canal

Assessed Acreage 30.74 / 28.77 Custer Co.

Legal Description of This Farm S 660' NW¼NW¼ (Lot 1), SW¼NW¼ (Lot 2) Sec. 31; SW¼SW¼ (Lot 4) Sec. 30; NE¼NW¼ west of R/w; N. 660' NW¼NW¼ (Lot 1) Sec 31; (Custer Co to William Gulden)

Total Acres in Farm ..

Code Number ~~31B, 30E, 31C, 31D~~ 30E-31B Custer Co.

Photo No. Ma 18-176, Ma 18-177

AAA Contract No. .....

AAA Total Cropland Acreage .....

App. No. 2119; 2120

Decree No. .....

Land is located in

Twp. 9N Rge. 48E Twp. ..... Rge. .....

Twp. ..... Rge. ..... Twp. ..... Rge. .....

Filed in Twp. 9N Rge. 48E

Remarks See Custer County in Card Index for land operated by William Gulden

Farm Map

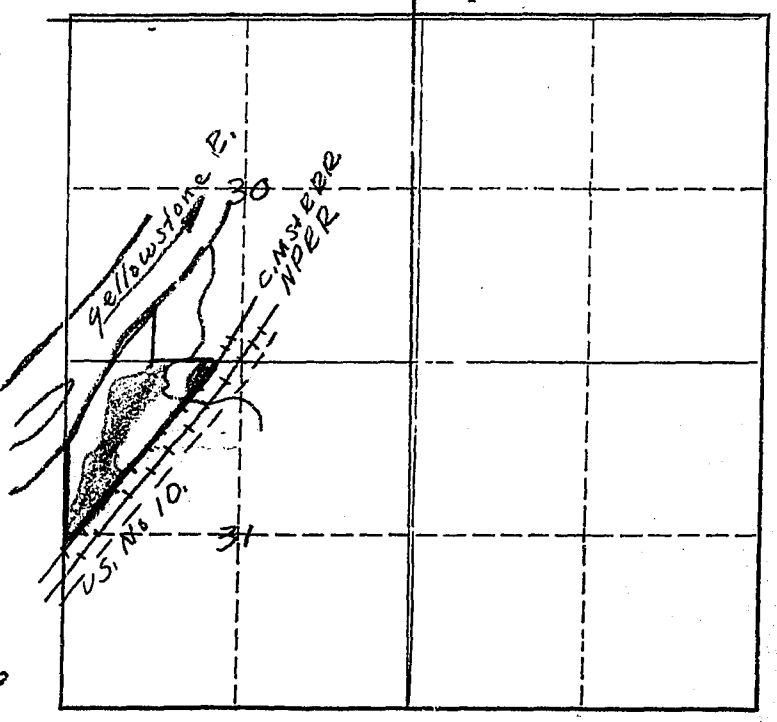

Ownership covers only irrigated land. All ownership for dry land not shown.

Tongue River Basin

RC

NOTICE
These forms are the property of the State of Montana and must be returned.

STATE OF MONTANA
STATE ENGINEERS OFFICE
Water Resources Survey

Code No. Unit No. 59
County Custer
T. 9N. R. 48E.

Name of Land Owner Hanson, Bernard & Betty Address Unit No. 59, Kinsey, Montana

Name of Operator ..... Address .....

Part A

TO BE FILED BY THOSE OBTAINING IRRIGATION WATER FROM A DITCH COMPANY OR IRRIGATION DISTRICT

1. Water is delivered by: Kinsey Irrigation Co.
   Name of Ditch, Ditch Company or District Supplying Water
2. State the number of acres you irrigate under this system 94 Shares you hold .....
3. If you obtain water from more than one Company, give the number of shares, acres irrigated and the name of the Company under **"Remarks."** If you obtain water from a Ditch Company and also have a private system fill in both Part A and Part B.

Part B

TO BE FILED BY THOSE WHO HAVE A PRIVATE DITCH, PUMP OR IRRIGATION SYSTEM
or those who have a private water right under a Ditch Company

4. In what year was this land first irrigated? Date .....
5. Give the name of the original appropriator (first user): .....
6. Give the date appropriated ..... Amount filed on: Miners Inches ..... C. F. S. .....
7. State the total number of acres irrigated under this system: .....
8. Give the point of diversion: ..... ¼ ..... ¼ Section ..... Township ..... Range .....

Part C

TO BE FILED BY ALL WATER USERS IN ADDITION TO PART A OR PART B

9. Source of Water: Yellowstone River
   Name of stream or lake from which water is originally diverted
10. Water is obtained by: (Check one) Gravity ..... Pumping X Other .....
11. What is the greatest number of acres you have irrigated? 94 Date 1941
12. How many acres did you irrigate in 1947? (Crop and pasture) 74
13. State the total number of additional acres that could be irrigated by increasing the water supply, land leveling, etc. ..... This land is under what ditch? .....
14. How many acres of seeped land do you have which could be drained and put into production? 20
15. What is the condition of your irrigation system? .....
16. Is your water supply adequate? Yes ..... No ..... Explain .....
17. REMARKS: .....

See attached sheet for also 9123-4-2124

Over

NOTE: The foregoing questions apply only to irrigated land shown on this plat.

DESCRIPTION AND MAP OF FARM

18. Legal Description of this Farm Unit No. 59 - Sec. 2, T. 9N., R. 48E.

IRRIGATED LAND — NON-IRRIGATED LAND

Can be drig. but needs Drainage.

North

West — East

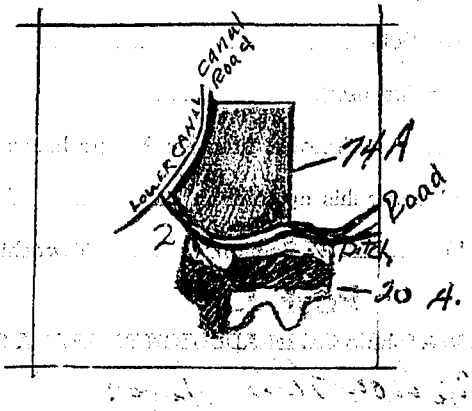

South

Ownership covers only irrigated land. All ownership for dry land not shown.

19. If the above land is irrigated from more than one ditch please give the acreage under each ditch in 19A and indicate the location of the land irrigated from each on the above map.

19A. Ditch: Lower Canal Acres: 74

Ditch: Acres: 20

Information supplied by:

Name Leonard Hargrove Address Kinsey Mont. Date 3/21/48

REMARKS: All land below the road needs Drainage. There are 20 Acres below the Road on 74 Acres above the road.

If you cannot answer all of the questions on this form answer as many as you can and return the form to us as soon as possible.

3

Form WR 2 10M 8-45

STATE ENGINEERS OFFICE
Water Resources Survey

COUNTY Custer

FILE NO. 12-T.9N-R.48E

Owner Hanson, Bernard & Betty (Kinsey Unit) Address Kinsey, Montana

AAA Owner ..... Address .....

Operator " " " Address " "

New Owner ..... Address .....

New Operator ..... Address .....

Assessment Record None for Unit No. 59

Assessed Acreage 75.0

Legal Description of This Farm Unit No. 59 (Meets & Bounds) Sec. 2, T.9N-R.48E

Total Acres in Farm ?

Code Number Unit No. 59

Photo No. Ma 26-208

AAA Contract No. .....

AAA Total Cropland Acreage .....

App. No. 2123; 2124-333-1140
1141-1142

Decree No. .....

Land is located in

Twp. 9N Rge. 48E Twp. ..... Rge. .....

Twp. ..... Rge. ..... Twp. ..... Rge. .....

Filed in Twp. 9N Rge. 48E

Remarks .....

Farm Map

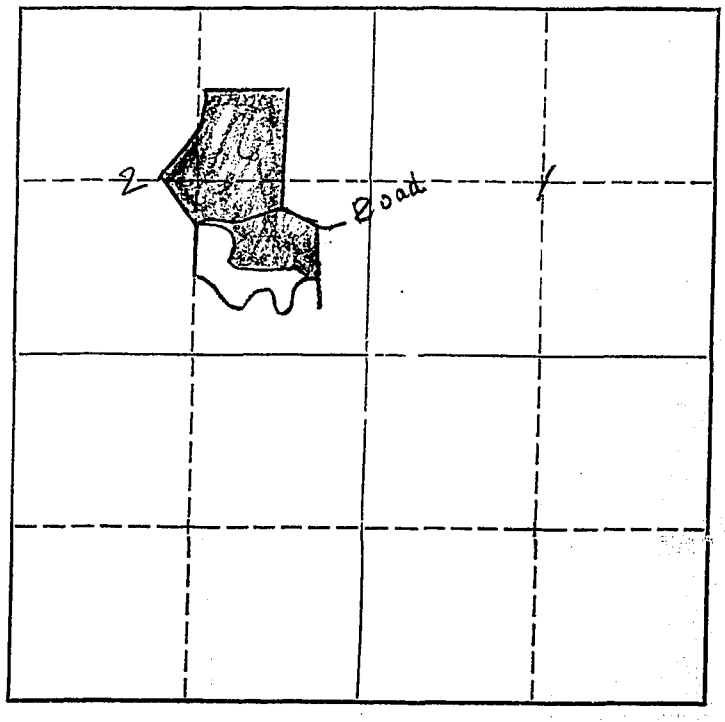

Ownership covers only irrigated land. All ownership for dry land not shown.

Yellowstone River Basin

NOTICE
This form and the property of the State of Montana and must be returned.

STATE OF MONTANA
STATE ENGINEERS OFFICE
Water Resources Survey

Code No. Unit No. 16
County Custer
T. 9N. R. 48E.

Name of Land Owner Hanson, Bernt & Ona M. Address Unit No. 16, Kinsey, Montana

Name of Operator Bernt Hanson Address Kinsey Rt. Miles City Mont.

Part A

TO BE FILED BY THOSE OBTAINING IRRIGATION WATER FROM A DITCH COMPANY OR IRRIGATION DISTRICT

1. Water is delivered by: Kinsey Irrigation Company
   Name of Ditch, Ditch Company or District Supplying Water
2. State the number of acres you irrigate under this system 78.6 Shares you hold 1 Mun. Certificate
3. If you obtain water from more than one Company, give the number of shares, acres irrigated and the name of the Company under **"Remarks."** If you obtain water from a Ditch Company and also have a private system fill in both Part A and Part B.

Part B

TO BE FILED BY THOSE WHO HAVE A PRIVATE DITCH, PUMP OR IRRIGATION SYSTEM
or those who have a private water right under a Ditch Company

4. In what year was this land first irrigated? Date See attached Filing # also 21234 & 2124
5. Give the name of the original appropriator (first user):
6. Give the date appropriated Amount filed on: Miners Inches C. F. S.
7. State the total number of acres irrigated under this system:
8. Give the point of diversion: ¼ ¼ Section Township Range

Part C

TO BE FILED BY ALL WATER USERS IN ADDITION TO PART A OR PART B

9. Source of Water: Yellowstone River
   Name of stream or lake from which water is originally diverted
10. Water is obtained by: (Check one) Gravity Pumping ✓ Other
11. What is the greatest number of acres you have irrigated? 83 Date 1944
12. How many acres did you irrigate in 1947? (Crop and pasture) 79 78.8
13. State the total number of additional acres that could be irrigated by increasing the water supply, land leveling, etc. 90 This land is under what ditch? P. L. on Lower canal.
14. How many 11.2 acres of seeped land do you have which could be drained and put into production? None
15. What is the condition of your irrigation system? Fair.
16. Is your water supply adequate? Yes X No Explain
17. REMARKS:

used 78.8 now
11.2 not

Over
90.0

NOTE: The foregoing questions apply only to irrigated land shown on this plat.

DESCRIPTION AND MAP OF FARM

18. Legal Description of this Farm Unit No. 16 - Sec. 8 & 17, T. 9N., R. 48E.

IRRIGATED LAND NON-IRRIGATED LAND

North

West East

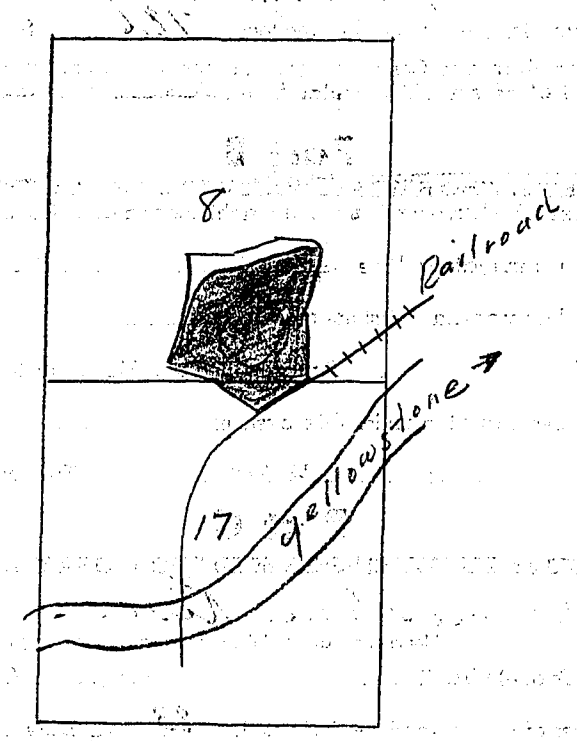

Ownership covers only irrigated land. All ownership for dry land not shown.

South

19. If the above land is irrigated from more than one ditch please give the acreage under each ditch in 19A and indicate the location of the land irrigated from each on the above map.

19A. Ditch: All land irrigated from same ditch Acres:

Ditch: Kinsey Irr. Co. Acres: 78.8

Information supplied by:

Name Bernt & Ona M. Hanson Address Kinsey R 6 Miles City Mont Date Feb. 27-48

REMARKS:

If you cannot answer all of the questions on this form answer as many as you can and return the form to us as soon as possible.

Form WR 2 10M 8-45

STATE ENGINEERS OFFICE
Water Resources Survey

COUNTY Custer

FILE NO. 12-T.9N-R.48E

Owner Hansen, Bernt & Ona M. (Kinsey Unit) Address Kinsey, Montana

AAA Owner ..... Address .....

Operator " " " Address " "

New Owner ..... Address .....

New Operator ..... Address .....

Assessment Record yes - Unit No. 16

Assessed Acreage 78.8

Legal Description of This Farm Unit No. 16 (Meats & Bounds) Sec. 8 & 17, T. 9N-R. 48E

Total Acres in Farm 110.97

Code Number Unit No. 16

Photo No. Ma 18-175

AAA Contract No. .....

AAA Total Cropland Acreage .....

App. No. 2123; 2124-1590-1579

Decree No. .....

Land is located in

Twp. 9N Rge. 48E Twp. ..... Rge. .....

Twp. ..... Rge. ..... Twp. ..... Rge. .....

Filed in Twp. 9N Rge. 48E

Remarks .....

Yellowstone River Basin

Farm Map

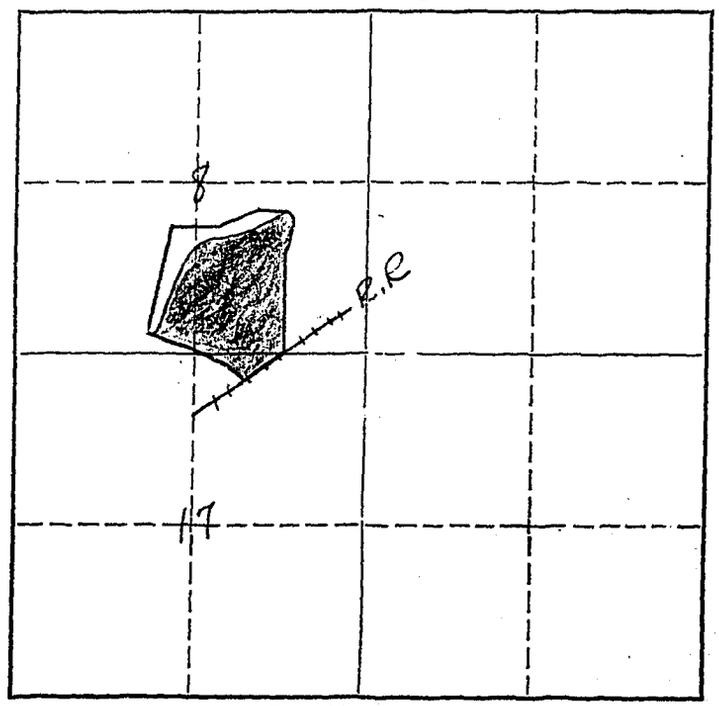

Ownership covers only irrigated land. All ownership for dry land not shown.

RC

NOTICE
These forms are the property of the State of Montana and must be returned.

STATE OF MONTANA
STATE ENGINEERS OFFICE
Water Resources Survey

Code No. Unit No. 14
County Custer
T. 9N. R. 48E.

Name of Land Owner Haun, Richard & Elizabeth Address Unit No. 14, Kinsey, Montana

Name of Operator _____ Address _____

Part A

TO BE FILED BY THOSE OBTAINING IRRIGATION WATER FROM A DITCH COMPANY OR IRRIGATION DISTRICT

1. Water is delivered by: Kinsey Irrigation Company
   Name of Ditch, Ditch Company or District Supplying Water
2. State the number of acres you irrigate under this system 74 Shares you hold 74 Assessed Acres
3. If you obtain water from more than one Company, give the number of shares, acres irrigated and the name of the Company under **"Remarks."** If you obtain water from a Ditch Company and also have a private system fill in both Part A and Part B.

Part B

TO BE FILED BY THOSE WHO HAVE A PRIVATE DITCH, PUMP OR IRRIGATION SYSTEM
or those who have a private water right under a Ditch Company

4. In what year was this land first irrigated? Date ~~1941~~ See attached filing and also 2123 & 2124
5. Give the name of the original appropriator (first user): ~~Clinton Knudson~~
6. Give the date appropriated _____ Amount filed on: Miners Inches _____ C. F. S. _____
7. State the total number of acres irrigated under this system: _____
8. Give the point of diversion: _____ ¼ _____ ¼ Section _____ Township _____ Range _____

Part C

TO BE FILED BY ALL WATER USERS IN ADDITION TO PART A OR PART B

9. Source of Water: Yellowstone River
   Name of stream or lake from which water is originally diverted
10. Water is obtained by: (Check one) Gravity _____ Pumping ✓ Other _____
11. What is the greatest number of acres you have irrigated? 74 Date 1943-47
12. How many acres did you irrigate in 1947? (Crop and pasture) 74
13. State the total number of additional acres that could be irrigated by increasing the water supply, land leveling, etc. 42 This land is under what ditch? High-Line Ditch
14. How many acres of seeped land do you have which could be drained and put into production? None
15. What is the condition of your irrigation system? Fair
16. Is your water supply adequate? Yes _____ No ✓ Explain Not Enough Water Pumped in Canal
17. REMARKS: Have 42 Acres I could irrigate if the Water Supply were Plentiful

Over

NOTE: The foregoing questions apply only to irrigated land shown on this plat.

DESCRIPTION AND MAP OF FARM

18. Legal Description of this Farm Unit No. 14 - Sec. 7, T. 9N., R. 48E.

IRRIGATED LAND NON-IRRIGATED LAND

North

West East

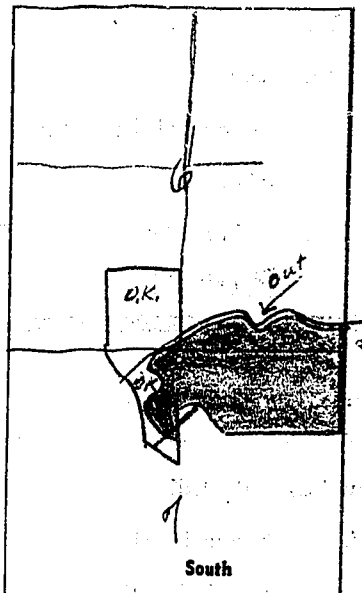

South

19. If the above land is irrigated from more than one ditch please give the acreage under each ditch in 19A and indicate the location of the land irrigated from each on the above map.

19A. Ditch: All acres Irrigated From Same Ditch Acres: 74.0

Ditch: _____ Acres: _____

Information supplied by:

Name Richard Dawson Address Kinsey, Mont. Date Feb. 11-48

REMARKS: You have my boundary line wrong in Section 6 I have no land in Section 6 excepting the 74 acres as outlined in red crayon on the N W corner.

If you cannot answer all of the questions on this form answer as many as you can and return the form to us as soon as possible.

Form WR 2 10M 8-48

Rec. 2/16

STATE ENGINEERS OFFICE
Water Resources Survey

COUNTY Custer

FILE NO. 12-T.9N-R.48E

Owner Haun, Richard & Elizabeth (Kinsey Unit) Address Kinsey, Montana

AAA Owner ..... Address .....

Operator " " " Address " "

New Owner ..... Address .....

New Operator ..... Address .....

Assessment Record yes - Unit No. 14

Assessed Acreage 74.0

Legal Description of This Farm Unit No. 14 (Meets & Bounds) Sec. 7, T. 9N - R. 48E

Total Acres in Farm 133.12

Code Number Unit No. 14

Photo No. Ma - 18 - 175

AAA Contract No. .....

AAA Total Cropland Acreage .....

App. No. 2123, 2124 - 1967

Decree No. .....

Land is located in

Twp. 9N Rge. 48E Twp. ..... Rge. .....

Twp. ..... Rge. ..... Twp. ..... Rge. .....

Filed in Twp. 9N Rge. 48E

Remarks .....

Farm Map

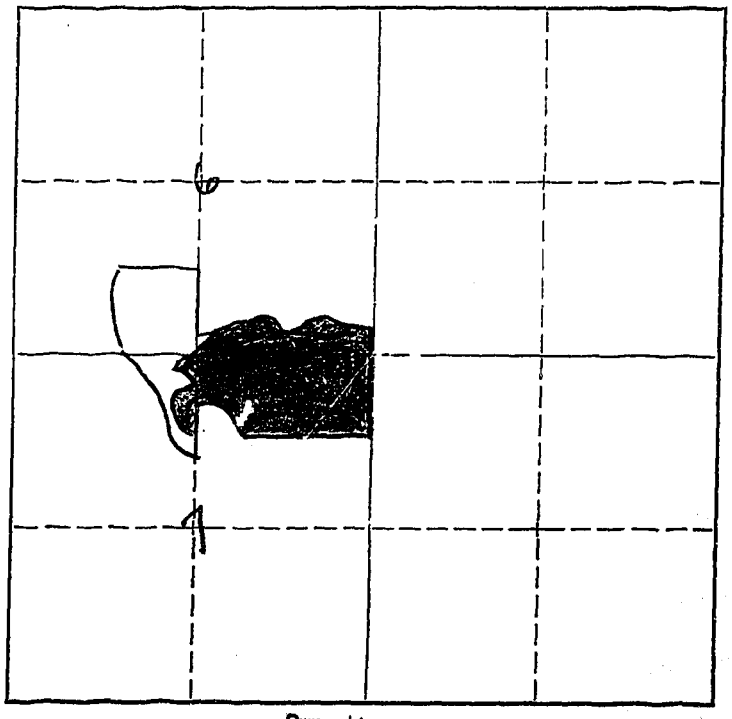

Ownership surveyed only irrigated land. All ownership for dry land not shown.

Yellowstone River Basin

C.R.

NOTICE
These forms are the property of the State of Montana, and must be returned.

STATE OF MONTANA
STATE ENGINEERS OFFICE
Water Resources Survey

Code No. Unit No. 28
County Custer
T. 9N. R. 48E.

Name of Land Owner Hillier, Earl S. & Ruth Address Unit No. 28, Kinsey, Montana

Name of Operator ____ Address ____

Part A

TO BE FILED BY THOSE OBTAINING IRRIGATION WATER FROM A DITCH COMPANY OR IRRIGATION DISTRICT

1. Water is delivered by: Kinsey Irrigation Co - Unit no 28
   Name of Ditch, Ditch Company or District Supplying Water
2. State the number of acres you irrigate under this system 77.5 Shares you hold ____
3. If you obtain water from more than one Company, give the number of shares, acres irrigated and the name of the Company under "Remarks." If you obtain water from a Ditch Company and also have a private system fill in both Part A and Part B.

Part B

TO BE FILED BY THOSE WHO HAVE A PRIVATE DITCH, PUMP OR IRRIGATION SYSTEM
or those who have a private water right under a Ditch Company

4. In what year was this land first irrigated? Date See attached filing + also 2123 + 2124
5. Give the name of the original appropriator (first user): ____
6. Give the date appropriated ____ Amount filed on: Miners Inches ____ C. F. S. ____
7. State the total number of acres irrigated under this system: ____
8. Give the point of diversion: ____ ¼ ____ ¼ Section ____ Township ____ Range ____

Part C

TO BE FILED BY ALL WATER USERS IN ADDITION TO PART A OR PART B

9. Source of Water: Yellow Stone River
   Name of stream or lake from which water is originally diverted
10. Water is obtained by: (Check one) Gravity ____ Pumping ____ Other ____
11. What is the greatest number of acres you have irrigated? 77.5 Date ____
12. How many acres did you irrigate in 1947? (Crop and pasture) 77.5
13. State the total number of additional acres that could be irrigated by increasing the water supply, land leveling, etc. ____ This land is under what ditch? ____
14. How many acres of seeped land do you have which could be drained and put into production? ____
15. What is the condition of your irrigation system? Poor
16. Is your water supply adequate? Yes ____ No xx Explain We do not get water
17. REMARKS: Soon enough in the spring. Further even body starts irrigating we are rotated 3 days off 3 days on

Over

NOTE: The foregoing questions apply only to irrigated land shown on this plat.

DESCRIPTION AND MAP OF FARM

18. Legal Description of this Farm Unit No. 28 - Sec. 4 & 5, T. 9N., R. 48E.

IRRIGATED LAND NON-IRRIGATED LAND

North

West

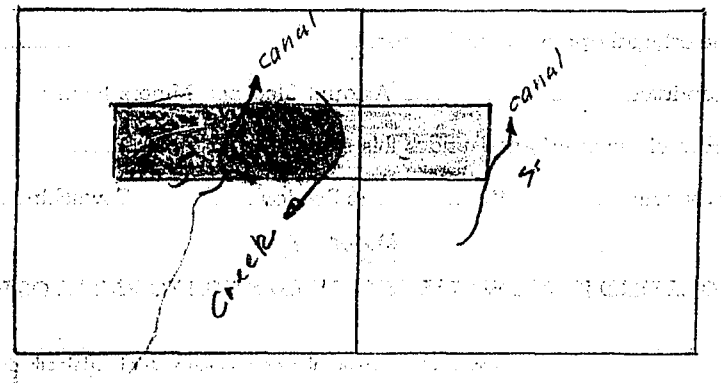

East

Ownership covers only irrigated land. All ownership for dry land not shown.

South

19. If the above land is irrigated from more than one ditch please give the acreage under each ditch in 19A and indicate the location of the land irrigated from each on the above map.

19A. Ditch: Conway Irr. Co. Acres: 77.5

Ditch: _____ Acres: _____

Information supplied by:

Name Settler's field Address _____ Date July 17-48

REMARKS: survey

If you cannot answer all of the questions on this form answer as many as you can and return the form to us as soon as possible.

[redacted]1 Form WR 2 10M 8-45

L.S.
Ret. 2/17

STATE ENGINEERS OFFICE
Water Resources Survey

COUNTY Custer

FILE NO. 12-T.9N-R.48E

Owner Hillier, Earl S & Ruth (Kinsey Unit) Address Kinsey, Montana

AAA Owner ..... Address .....

Operator " " " Address " "

New Owner ..... Address .....

New Operator ..... Address .....

Assessment Record yes - Unit No. 28

Assessed Acreage 77.5

Legal Description of This Farm Unit No. 28 (Meets & Bounds) Sec. 4 & 5; T.9N-R.48E

Total Acres in Farm 116.47

Code Number Unit No. 28

Photo No. Ma 18-174

AAA Contract No. .....

AAA Total Cropland Acreage .....

App. No. 2123; 2124-1059-1584

Decree No. .....

Land is located in

Twp. 9N Rge. 48E Twp. ..... Rge. .....

Twp. ..... Rge. ..... Twp. ..... Rge. .....

Filed in Twp. 9N Rge. 48E

Remarks .....

Farm Map

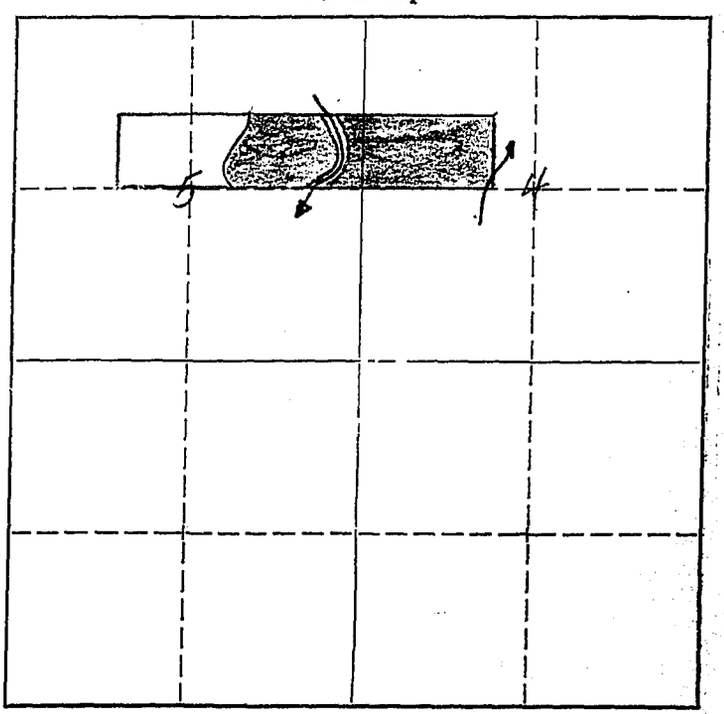

Ownership covers only irrigated land. All ownership for dry land not shown.

Yellowstone River Basin

RC

No. 1

These forms are the property of the State of Montana and must be returned.

STATE OF MONTANA
STATE ENGINEERS OFFICE
Water Resources Survey

Code No. Unit No. 36

County Custer

T. 9N. R. 48E.

Name of Land Owner Holzwarth, Elmer & Jennie Address Unit No. 36, Kinsey, Montana

Name of Operator Herman Propp. Address Kinsey Montana - miles city, Rte -

Part A

TO BE FILED BY THOSE OBTAINING IRRIGATION WATER FROM A DITCH COMPANY OR IRRIGATION DISTRICT

1. Water is delivered by: Yellowstone River.
   Name of Ditch, Ditch Company or District Supplying Water
2. State the number of acres you irrigate under this system 84 Shares you hold
3. If you obtain water from more than one Company, give the number of shares, acres irrigated and the name of the Company under **"Remarks."** If you obtain water from a Ditch Company and also have a private system fill in both Part A and Part B.

Part B

TO BE FILED BY THOSE WHO HAVE A PRIVATE DITCH, PUMP OR IRRIGATION SYSTEM
or those who have a private water right under a Ditch Company

4. In what year was this land first irrigated? Date See Apps. 5123 & 2124
5. Give the name of the original appropriator (first user):
6. Give the date appropriated Amount filed on: Miners Inches C. F. S.
7. State the total number of acres irrigated under this system:
8. Give the point of diversion: ¼ ¼ Section Township Range

Part C

TO BE FILED BY ALL WATER USERS IN ADDITION TO PART A OR PART B

9. Source of Water: Yellowstone River.
   Name of stream or lake from which water is originally diverted
10. Water is obtained by: (Check one) Gravity Pumping ✓ Other
11. What is the greatest number of acres you have irrigated? 84 Date
12. How many acres did you irrigate in 1947? (Crop and pasture) 84
13. State the total number of additional acres that could be irrigated by increasing the water supply, land leveling, etc. none. This land is under what ditch? Kinsey Irrigation Co.
14. How many acres of seeped land do you have which could be drained and put into production? none
15. What is the condition of your irrigation system? fair
16. Is your water supply adequate? Yes ✓ No Explain from 1941 to 1945 Water was not adequate but Since has been fair but not to much as last year were Put on 3 days and 3 day off.
17. REMARKS:

Over

NOTE: The foregoing questions apply only to irrigated land shown on this plat.

DESCRIPTION AND MAP OF FARM

18. Legal Description of this Farm Unit No. 36 – Sec. 3, T. 9N., R. 48E.

IRRIGATED LAND NON-IRRIGATED LAND

North

West East



South

Ownership covers only irrigated land. All ownership for dry land not shown.

19. If the above land is irrigated from more than one ditch please give the acreage under each ditch in 19A and indicate the location of the land irrigated from each on the above map.

19A. Ditch: Kinsey Ditch Co Acres: 84

Ditch: Acres: ~~54~~

Information supplied by:

Name Elmer Holzworth. Address 1013 Phillips St. miles city mont Date Feb 12-48

REMARKS: Water much to high. $4.75 Per acre.

If you cannot answer all of the questions on this form answer as many as you can and return the form to us as soon as possible.

Form WR 2-10M 8-46

STATE ENGINEERS OFFICE
Water Resources Survey

COUNTY Custer

FILE NO. 12-T. 9N-R. 48E

Owner Holzwarth, Elmer & Jennie (Kinsey Unit) Address Kinsey, Montana

AAA Owner ..... Address .....

Operator " " " Address " "

New Owner ..... Address .....

New Operator ..... Address .....

Assessment Record Yes - Unit No. 36

Assessed Acreage 84.0

Legal Description of This Farm Unit No. 36 (Meets & Bounds) Sec. 3, T. 9N-R. 48E

Total Acres in Farm 91.67

Code Number Unit No. 36

Photo No. Ma 26-208

AAA Contract No. .....

AAA Total Cropland Acreage .....

App. No. 2123; 2124

Decree No. .....

Land is located in

Twp. 9N Rge. 48E Twp. ..... Rge. .....

Twp. ..... Rge. ..... Twp. ..... Rge. .....

Filed in Twp. 9N Rge. 48E

Remarks .....

Farm Map

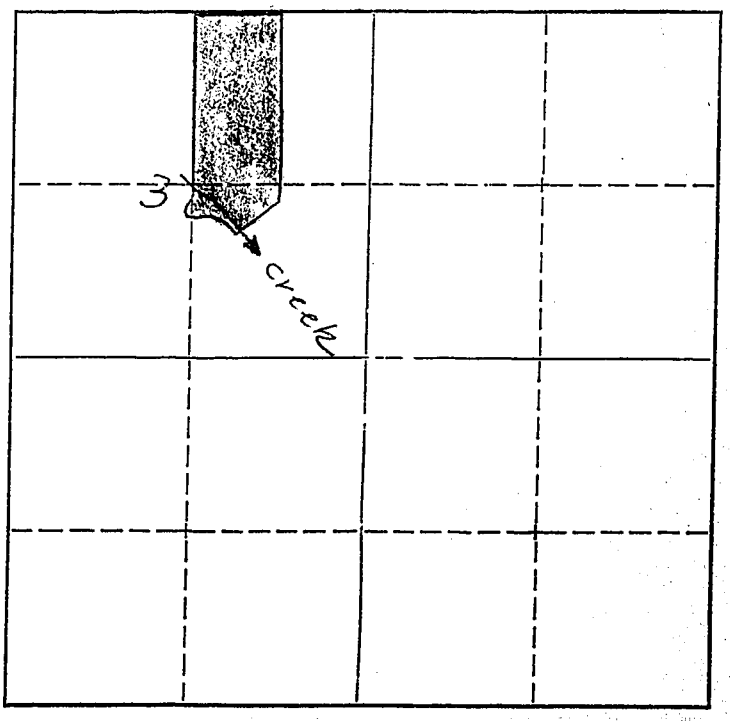

Ownership covers only irrigated land. All ownership for dry land not shown.

Yellowstone River Basin

NOTICE
These forms are the property of the State of Montana and must be returned.

STATE OF MONTANA
STATE ENGINEERS OFFICE
Water Resources Survey

Code No. Unit No. 26
County Custer
T. 9N. R. 48E.

Name of Land Owner Ingraham, Geo. O. & Marian Address Unit No. 26, Kinsey, Montana

Name of Operator ____ Address ____

Part A

TO BE FILED BY THOSE OBTAINING IRRIGATION WATER FROM A DITCH COMPANY OR IRRIGATION DISTRICT

1. Water is delivered by: Kinsey Irrigation Co
   Name of Ditch, Ditch Company or District Supplying Water
2. State the number of acres you irrigate under this system 87 Shares you hold one
3. If you obtain water from more than one Company, give the number of shares, acres irrigated and the name of the Company under **"Remarks."** If you obtain water from a Ditch Company and also have a private system fill in both Part A and Part B.

Part B

TO BE FILED BY THOSE WHO HAVE A PRIVATE DITCH, PUMP OR IRRIGATION SYSTEM
or those who have a private water right under a Ditch Company

4. In what year was this land first irrigated? Date See attached filing + dec 2123 & 2124
5. Give the name of the original appropriator (first user): ____
6. Give the date appropriated ____ Amount filed on: Miners Inches ____ C. F. S. ____
7. State the total number of acres irrigated under this system: ____
8. Give the point of diversion: ____ ¼ ____ ¼ Section ____ Township ____ Range ____

Part C

TO BE FILED BY ALL WATER USERS IN ADDITION TO PART A OR PART B

9. Source of Water: Yellowstone River
   Name of stream or lake from which water is originally diverted
10. Water is obtained by: (Check one) Gravity ____ Pumping X Other ____
11. What is the greatest number of acres you have irrigated? 87 Date ____
12. How many acres did you irrigate in 19 47? (Crop and pasture) 87
13. State the total number of additional acres that could be irrigated by increasing the water supply, land leveling, etc. 3.0 This land is under what ditch? Same
14. How many acres of seeped land do you have which could be drained and put into production? none
15. What is the condition of your irrigation system? fair
16. Is your water supply adequate? Yes ____ No X Explain need of one more lateral
17. REMARKS: ____

Over

NOTE: The foregoing questions apply only to irrigated land shown on this plat.

DESCRIPTION AND MAP OF FARM

18. Legal Description of this Farm Unit No. 26 Sec. 4 & 5, T. 9N., R. 4E.

IRRIGATED LAND NON-IRRIGATED LAND

North

West East

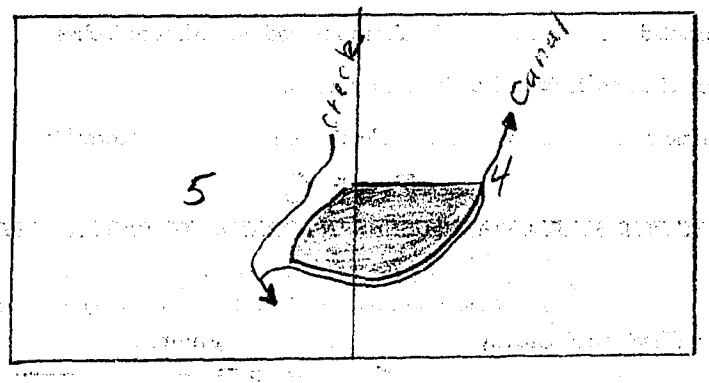

Ownership covers only irrigated lands. All ownership for dry land not shown.

South

19. If the above land is irrigated from more than one ditch please give the acreage under each ditch in 19A and indicate the location of the land irrigated from each on the above map.

19A. Ditch: Kinsey Irr. Co. Acres: 87.0

Ditch: _____ Acres: _____

Information supplied by:

Name George Ingraham Address Milne City Kinsey Date 9-24-48

REMARKS: _____

If you cannot answer all of the questions on this form answer as many as you can and return the form to us as soon as possible.

Form WR 3 10M 8-45

STATE ENGINEERS OFFICE
Water Resources Survey

COUNTY Custer

FILE NO. 12-T.9N-R.48E

Owner Ingraham, Geo. O. & Marian (Kinsey Unit) Address Kinsey, Montana

AAA Owner ..... Address .....

Operator " " " Address " "

New Owner ..... Address .....

New Operator ..... Address .....

Assessment Record Yes - Unit No. 26

Assessed Acreage 90.0

Legal Description of This Farm Unit No. 26 (Meats & Bounds) Sec. 4 & 5, T. 9N-R. 48E

Total Acres in Farm 97.77

Code Number Unit No. 26

Photo No. Ma 18-174

AAA Contract No. .....

AAA Total Cropland Acreage .....

App. No. 2123; 2124-1059-1584

Decree No. .....

Land is located in

Twp. 9N Rge. 48E Twp. ..... Rge. .....

Twp. ..... Rge. ..... Twp. ..... Rge. .....

Filed in Twp. 9N Rge. 48E

Remarks .....

Farm Map

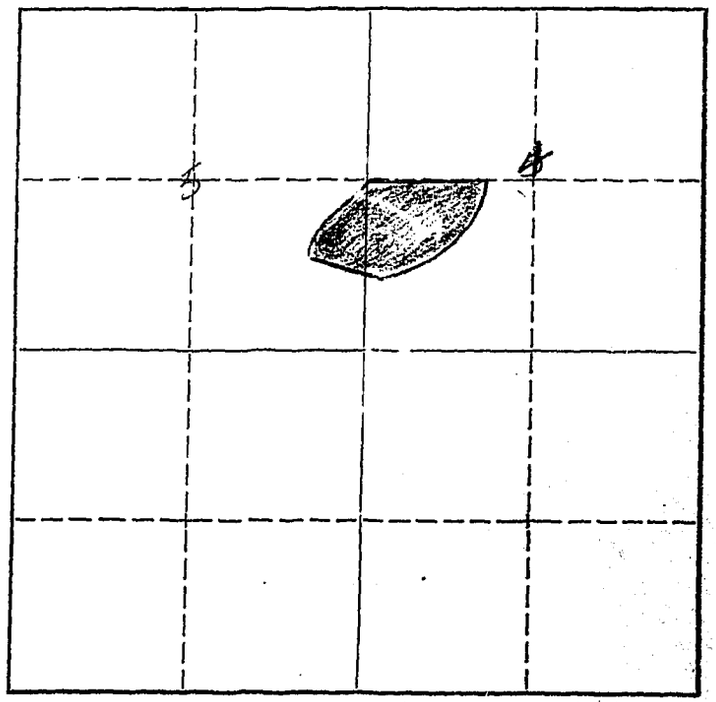

Ownership covers only irrigated land. All ownership for dry land not shown.

Yellowstone River Basin

Pl

NOTICE
These forms are the property of the State of Montana and must be returned.

STATE OF MONTANA
STATE ENGINEERS OFFICE
Water Resources Survey

Code No. Unit No. 27
County Custer
T. 9N. R. 48E.

Name of Land Owner Irving Rolland H. & Ruth K. Address Unit No. 27, Kinsey, Montana

Name of Operator Rolland H. Irvine Address Kinsey Rt. Miles City, Mont.

Part A

TO BE FILED BY THOSE OBTAINING IRRIGATION WATER FROM A DITCH COMPANY OR IRRIGATION DISTRICT

1. Water is delivered by: Kinsey Irrigation Co.
   Name of Ditch, Ditch Company or District Supplying Water
2. State the number of acres you irrigate under this system 79 Shares you hold 79 acres.
3. If you obtain water from more than one Company, give the number of shares, acres irrigated and the name of the Company under "Remarks." If you obtain water from a Ditch Company and also have a private system fill in both Part A and Part B.

Part B

TO BE FILED BY THOSE WHO HAVE A PRIVATE DITCH, PUMP OR IRRIGATION SYSTEM
or those who have a private water right under a Ditch Company

4. In what year was this land first irrigated? Date See attached filings & also 2123 & 2124
5. Give the name of the original appropriator (first user):
6. Give the date appropriated Amount filed on: Miners Inches C. F. S.
7. State the total number of acres irrigated under this system:
8. Give the point of diversion: ¼ ¼ Section Township Range

Part C

TO BE FILED BY ALL WATER USERS IN ADDITION TO PART A OR PART B

9. Source of Water: Yellowstone River
   Name of stream or lake from which water is originally diverted
10. Water is obtained by: (Check one) Gravity Pumping X Other
11. What is the greatest number of acres you have irrigated? 80 Date 1947
12. How many acres did you irrigate in 1947? (Crop and pasture) 80
13. State the total number of additional acres that could be irrigated by increasing the water supply, land leveling, etc. 10 This land is under what ditch? Kinsey Irrigation Co.
14. How many acres of seeped land do you have which could be drained and put into production? 7 acres
15. What is the condition of your irrigation system? Room for improvement
16. Is your water supply adequate? Yes No X Explain Rationed
17. REMARKS: The 80 acres includes about 60 acres farm land & 20 acres native pasture. Pumps located about 4 miles S. W. of unit No. 27 on Yellowstone River and at mouth of Sunday Creek.

Over

Figure used (79.0 acres)

NOTE: The foregoing questions apply only to irrigated land shown on this plat.

DESCRIPTION AND MAP OF FARM

18. Legal Description of this Farm Unit No. 27 - Sec. 4, T. 9N., R. 48E.

IRRIGATED LAND NON-IRRIGATED LAND

North

West East



South

Ownership covers only irrigated land. Ownership for dry land not shown.

19. If the land is irrigated from more than one ditch please give the acreage under each ditch in 19A and indicate the location of the land irrigated from each on the above map.

19A. Ditch: Kinsey Irr. Co. Acres: 79.0

Ditch: _____ Acres: _____

Information supplied by:

Name _____ Address _____ Date _____

REMARKS: _____

If you cannot answer all of the questions on this form answer as many as you can and return the form to us as soon as possible.

Form WR 2 10M 8-45

STATE ENGINEERS OFFICE
Water Resources Survey

COUNTY Custer

FILE NO. 12-T.9N-R.48E

Owner Irving, Rolland H. & Ruth K. (Kinsey Unit) Address Kinsey, Montana

AAA Owner ..... Address .....

Operator " " " Address " "

New Owner ..... Address .....

New Operator ..... Address .....

Assessment Record yes - Unit No. 27

Assessed Acreage 79.0

Legal Description of This Farm Unit No. 27 (Meet & Bounds) Sec. 4, T. 9N-48E

Total Acres in Farm 115.16

Code Number Unit No. 27

Photo No. Ma. 18-174

AAA Contract No. .....

AAA Total Cropland Acreage .....

App. No. 2123; 2124 - 1584 - 1144

Decree No. .....

Land is located in

Twp. 9N Rge. 48E Twp. ..... Rge. .....

Twp. ..... Rge. ..... Twp. ..... Rge. .....

Filed in Twp. 9N Rge. 48E

Remarks .....

Farm Map

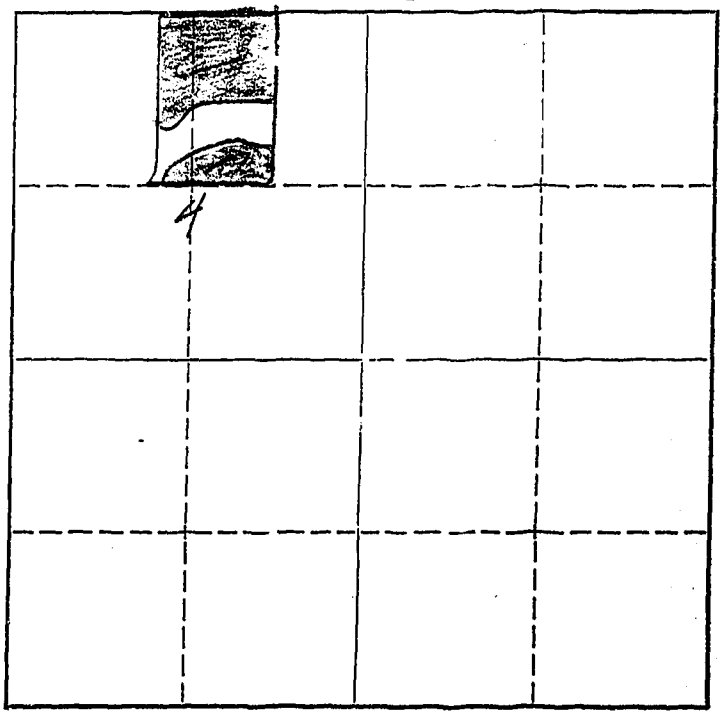

Ownership covers only irrigated land. All ownership for dry land not shown.

Yellowstone River Basin

NOTICE
These forms are the property of the State of Montana and must be returned.

STATE OF MONTANA
STATE ENGINEERS OFFICE
Water Resources Survey

Code No. Unit No. 18
County Custer
T. 9N. R. 48E.

Name of Land Owner Janutis, Tony & Mary Address Unit No. 18, Kinsey, Montana

Name of Operator ____ Address ____

Part A

TO BE FILED BY THOSE OBTAINING IRRIGATION WATER FROM A DITCH COMPANY OR IRRIGATION DISTRICT

1. Water is delivered by: Kinsey Irrigation Co.
   Name of Ditch, Ditch Company or District Supplying Water
2. State the number of acres you irrigate under this system 91.05 A Shares you hold Member of Co.
3. If you obtain water from more than one Company, give the number of shares, acres irrigated and the name of the Company under **"Remarks."** If you obtain water from a Ditch Company and also have a private system fill in both Part A and Part B.

Part B

TO BE FILED BY THOSE WHO HAVE A PRIVATE DITCH, PUMP OR IRRIGATION SYSTEM
or those who have a private water right under a Ditch Company

4. In what year was this land first irrigated? Date May 20th 1940
5. Give the name of the original appropriator (first user): ____
6. Give the date appropriated ____ Amount filed on: Miners Inches ____ C. F. S. ____
7. State the total number of acres irrigated under this system: 91.05 A
8. Give the point of diversion: SE ¼ W ½ ¼ Section 8 & 9 Township 9 Range 48 E.

Part C

TO BE FILED BY ALL WATER USERS IN ADDITION TO PART A OR PART B

9. Source of Water: Yellowstone River
   Name of stream or lake from which water is originally diverted
10. Water is obtained by: (Check one) Gravity ____ Pumping ✓ Other ____
11. What is the greatest number of acres you have irrigated? 91.05 A Date 1940
12. How many acres did you irrigate in 1947 ? (Crop and pasture) 91.05 A
13. State the total number of additional acres that could be irrigated by increasing the water supply, land leveling, etc. ____ This land is under what ditch? Lower Canal & Hammerbacker ditch
14. How many acres of seeped land do you have which could be drained and put into production? ____
15. What is the condition of your irrigation system? Fair
16. Is your water supply adequate? Yes ✓ No ✓ Explain plenty of water
17. REMARKS: when all pumps are in full operation. We have poor grounding system at No 1 pump house

See attached filing # abs 2133 & 2134

Over

Form WR 2 10M 8-45

STATE ENGINEERS OFFICE
Water Resources Survey

COUNTY Custer

FILE NO. 12-T.9N-R.48E

Owner Sanutis, Tony & Mary (Kinsey Unit) Address Kinsey, Montana

AAA Owner ..... Address .....

Operator " " " Address " "

New Owner ..... Address .....

New Operator ..... Address .....

Assessment Record Yes - Unit No. 18

Assessed Acreage 91.5

Legal Description of This Farm Unit No. 18 (Meets & Bounds) Sec. 8 & 9; T. 9N - R. 48E

Total Acres in Farm 123.13

Code Number Unit No. 18

Photo No. Ma 18-175 -

AAA Contract No. .....

AAA Total Cropland Acreage .....

App. No. 2123; 2124 - 1584

Decree No. .....

Land is located in

Twp. 9N Rge. 48E Twp. ..... Rge. .....

Twp. ..... Rge. ..... Twp. ..... Rge. .....

Filed in Twp. 9N Rge. 48E

Remarks .....

Farm Map

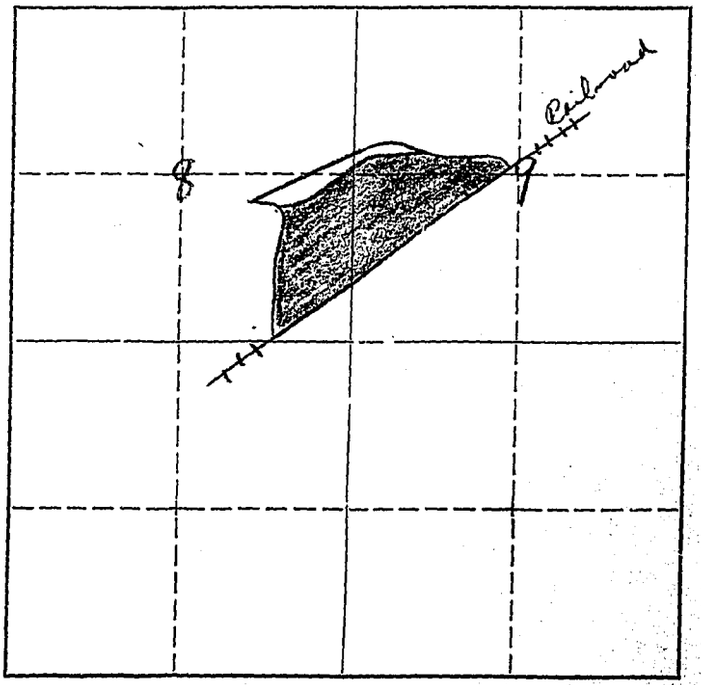

Ownership covers only irrigated land. All ownership for dry land not shown.

Yellowstone River Basin

NOTICE
These forms are the property of the State of Montana and must be returned.

STATE OF MONTANA
STATE ENGINEERS OFFICE
Water Resources Survey

Code No. Unit No. 20
County Custer
T. 9N. R. 48E.

Name of Land Owner Job, Dominic S. & Theresa Address Unit No. 20, Kinsey, Montana

Name of Operator Same Address

Part A

TO BE FILED BY THOSE OBTAINING IRRIGATION WATER FROM A DITCH COMPANY OR IRRIGATION DISTRICT

1. Water is delivered by: Kinsey Irrigation Company
   Name of Ditch, Ditch Company or District Supplying Water
2. State the number of acres you irrigate under this system 110.5 Shares you hold
3. If you obtain water from more than one Company, give the number of shares, acres irrigated and the name of the Company under **"Remarks."** If you obtain water from a Ditch Company and also have a private system fill in both Part A and Part B.

Part B

TO BE FILED BY THOSE WHO HAVE A PRIVATE DITCH, PUMP OR IRRIGATION SYSTEM
or those who have a private water right under a Ditch Company

4. In what year was this land first irrigated? Date July 1941
5. Give the name of the original appropriator (first user): Dominic S. Job
6. Give the date appropriated Amount filed on: Miners Inches C. F. S.
7. State the total number of acres irrigated under this system: 110.5
8. Give the point of diversion: ¼ ¼ Section Township Range

Part C

TO BE FILED BY ALL WATER USERS IN ADDITION TO PART A OR PART B

9. Source of Water: Yellowstone River
   Name of stream or lake from which water is originally diverted
10. Water is obtained by: (Check one) Gravity Pumping ✓ Other
11. What is the greatest number of acres you have irrigated? 110 Date
12. How many acres did you irrigate in 19 47 ? (Crop and pasture) 110.5
13. State the total number of additional acres that could be irrigated by increasing the water supply, land leveling, etc. 25 This land is under what ditch?
14. How many acres of seeped land do you have which could be drained and put into production? None
15. What is the condition of your irrigation system? Fair
16. Is your water supply adequate? Yes ✓ No ✓ Explain Need better ditch management so as to deliver water where and when needed — I expect to put in a sprinkling irrigation system
17. REMARKS: See attached letter and files 2123 + 2124

Over

NOTE: The foregoing questions apply only to irrigated land shown on this plat.

DESCRIPTION AND MAP OF FARM

18. Legal Description of this Farm Unit No. 20, Sec. 4 & 9, T. 9N., R. 48E.

[redacted] IRRIGATED LAND [ ] NON-IRRIGATED LAND



Ownership covers only irrigated land. All ownership for dry land not shown.

19. If the above land is irrigated from more than one ditch please give the acreage under each ditch in 19A and indicate the location of the land irrigated from each on the above map.

19A. Ditch: Middle Canal (Total irr. 110.5) Acres: 85.5

Ditch: Lower Canal Acres: 50

Information supplied by: Includes potential 135.5

Name Dominic S. Job Address Kinsey Date 2/12/48

REMARKS:

If you cannot answer all of the questions on this form answer as many as you can and return the form to us as soon as possible.

Form WR 2 10M 8-45

Ret 4/16

STATE ENGINEERS OFFICE
Water Resources Survey

COUNTY Custer

FILE NO. 12-T.9N-R.48E

Owner Job, Dominic S. & Theresa (Kinsey Unit) Address Kinsey, Montana

AAA Owner ..... Address .....

Operator " " " Address " "

New Owner ..... Address .....

New Operator ..... Address .....

Assessment Record yes - Unit No. 20

Assessed Acreage 110.5

Legal Description of This Farm Unit No. 20 (Meets & Bounds) Sec. 4 & 9; T. 9N - R. 48E

Total Acres in Farm 147.40

Code Number Unit No. 20

Photo No. Ma 18-174; Ma 18-175

AAA Contract No. .....

AAA Total Cropland Acreage .....

App. No. 2123; 2124 - 1584

Decree No. .....

Land is located in

Twp. 9N Rge. 48E Twp. ..... Rge. .....

Twp. ..... Rge. ..... Twp. ..... Rge. .....

Filed in Twp. 9N Rge. 48E

Remarks .....

Farm Map

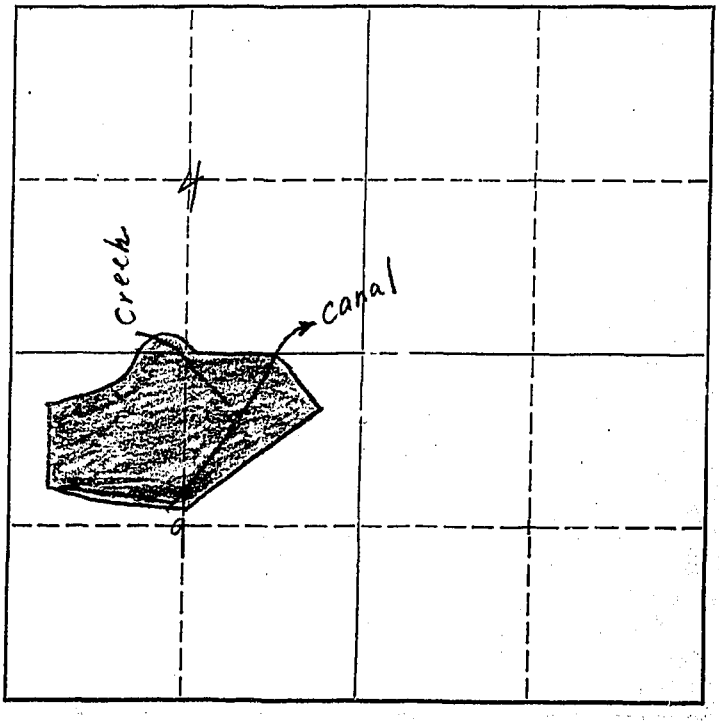

Ownership covers only irrigated land. All ownership for dry land not shown.

Yellowstone River Basin

R.C.

NOTICE
This form is the property of the State of Montana and must be returned.

STATE OF MONTANA
STATE ENGINEERS OFFICE
Water Resources Survey

Code No. Unit No. 55

County Custer

T. 9N. R. 48E.

Name of Land Owner Kinsey Irrigation Company Address Kinsey, Montana

Name of Operator ____ Address ____

Part A

TO BE FILED BY THOSE OBTAINING IRRIGATION WATER FROM A DITCH COMPANY OR IRRIGATION DISTRICT

1. Water is delivered by: Kinsey Irrigation Company.
   Name of Ditch, Ditch Company or District Supplying Water
2. State the number of acres you irrigate under this system 63 Shares you hold ____
3. If you obtain water from more than one Company, give the number of shares, acres irrigated and the name of the Company under **"Remarks."** If you obtain water from a Ditch Company and also have a private system fill in both Part A and Part B.

Part B

TO BE FILED BY THOSE WHO HAVE A PRIVATE DITCH, PUMP OR IRRIGATION SYSTEM
or those who have a private water right under a Ditch Company

4. In what year was this land first irrigated? Date See attached filings + also 2123 & 2124
5. Give the name of the original appropriator (first user): ____
6. Give the date appropriated ____ Amount filed on: Miners Inches ____ C. F. S. ____
7. State the total number of acres irrigated under this system: ____
8. Give the point of diversion: ____ ¼ ____ ¼ Section ____ Township ____ Range ____

Part C

TO BE FILED BY ALL WATER USERS IN ADDITION TO PART A OR PART B

9. Source of Water: Yellowstone River
   Name of stream or lake from which water is originally diverted
10. Water is obtained by: (Check one) Gravity ____ Pumping ✓ Other ____
11. What is the greatest number of acres you have irrigated? 63 Date 1941
12. How many acres did you irrigate in 1947? (Crop and pasture) None
13. State the total number of additional acres that could be irrigated by increasing the water supply, land leveling, etc. None 4, 0. This land is under what ditch? Same
14. How many acres of seeped land do you have which could be drained and put into production? ____
15. What is the condition of your irrigation system? good
16. Is your water supply adequate? Yes ✓ No ____ Explain ____
17. REMARKS: ____

Over

NOTE: The foregoing questions apply only to irrigated land shown on this plat.

DESCRIPTION AND MAP OF FARM

18. Legal Description of this Farm Unit No. 55 - Sec. 2, 3, T. 9 S., R. 48E.

IRRIGATED LAND NON-IRRIGATED LAND

potential Land

North

West East

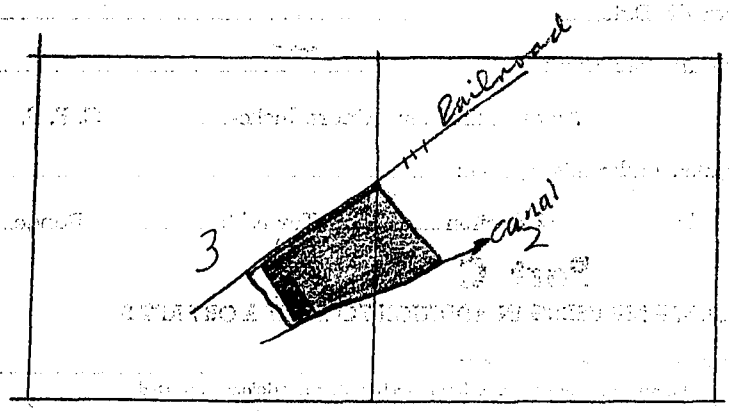

South

Ownership covers only irrigated land. All ownership for dry land not shown.

19. If the above land is irrigated from more than one ditch please give the acreage under each ditch in 19A and indicate the location of the land irrigated from each on the above map.

19A. Ditch: Kinsey Irr. Co. Acres: 63

Ditch: _____ Acres: _____

Information supplied by:

Name Carlo Basso, Pres Kinsey Irrigation Co Address Kinsey Date Feb 16

REMARKS: _____

If you cannot answer all of the questions on this form answer as many as you can and return the form to us as soon as possible.

Form WR 2 10M 8-45

L. L. Lot 318

STATE ENGINEERS OFFICE
Water Resources Survey

COUNTY Custer

FILE NO. 12 - T. 9N - R. 48E

Owner Kinsey Irrigation Co. (Kinsey Unit) Address Kinsey, Montana

AAA Owner ..... Address .....

Operator " " " Address " "

New Owner ..... Address .....

New Operator ..... Address .....

Assessment Record None - Unit No. 55

Assessed Acreage 0 ?

Legal Description of This Farm Unit No. 55 (Meets & Bounds) Sec. 2 & 3, T. 9N - R. 48E

Total Acres in Farm ?

Code Number Unit No. 55

Photo No. Ma 26 - 208

AAA Contract No. .....

AAA Total Cropland Acreage .....

App. No. 2123; 2124 ? 333 - 1140 1141, 1142

Decree No. .....

Land is located in

Twp. 9N Rge. 48E Twp. ..... Rge. .....

Twp. ..... Rge. ..... Twp. ..... Rge. .....

Filed in Twp. 9N Rge. 48E

Remarks .....

Farm Map

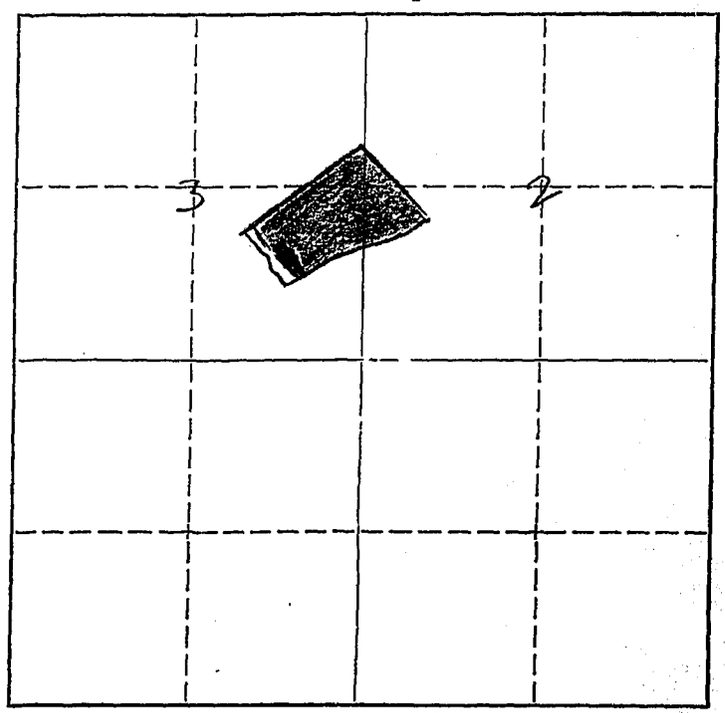

Ownership covers only irrigated lands. All ownership for dry land not shown.

Yellowstone River Basin

O.R.C.

NOTICE
These forms are the property of the State of Montana and must be returned.

STATE OF MONTANA
STATE ENGINEERS OFFICE
Water Resources Survey

Code No. Unit No. 47
County Custer
T. 9N. R. 48E.

Name of Land Owner Kirkpatrick, Richard & Dorothy Address Unit No. 47, Kinsey, Montana

Name of Operator _____ Address _____

Part A

TO BE FILED BY THOSE OBTAINING IRRIGATION WATER FROM A DITCH COMPANY OR IRRIGATION DISTRICT

1. Water is delivered by: Kinsey Irrigation Co.
   Name of Ditch, Ditch Company or District Supplying Water
2. State the number of acres you irrigate under this system 86½ Shares you hold _____
3. If you obtain water from more than one Company, give the number of shares, acres irrigated and the name of the Company under **"Remarks."** If you obtain water from a Ditch Company and also have a private system fill in both Part A and Part B.

Part B

TO BE FILED BY THOSE WHO HAVE A PRIVATE DITCH, PUMP OR IRRIGATION SYSTEM
or those who have a private water right under a Ditch Company

4. In what year was this land first irrigated? Date Sur Appr. 2123 & 2124
5. Give the name of the original appropriator (first user): _____
6. Give the date appropriated _____ Amount filed on: Miners Inches _____ C. F. S. _____
7. State the total number of acres irrigated under this system: _____
8. Give the point of diversion: _____ ¼ _____ ¼ Section _____ Township _____ Range _____

Part C

TO BE FILED BY ALL WATER USERS IN ADDITION TO PART A OR PART B

9. Source of Water: Yellowstone River
   Name of stream or lake from which water is originally diverted
10. Water is obtained by: (Check one) Gravity _____ Pumping ✓ Other _____
11. What is the greatest number of acres you have irrigated? 86½ Date 1971 Abandoned
12. How many acres did you irrigate in 1947? (Crop and pasture) 86½
13. State the total number of additional acres that could be irrigated by increasing the water supply, land leveling, etc. 6 This land is under what ditch? Same
14. How many acres of seeped land do you have which could be drained and put into production? none
15. What is the condition of your irrigation system? Good
16. Is your water supply adequate? Yes ✓ No _____ Explain Supplemental water used
17. REMARKS: _____

Over

NOTE: The foregoing questions apply only to irrigated land shown on this plat.

DESCRIPTION AND MAP OF FARM

18. Legal Description of this Farm Unit No. 47, Sec. 8, 17, T. 9N., R. 48E.

IRRIGATED LAND NON-IRRIGATED LAND

North

West East

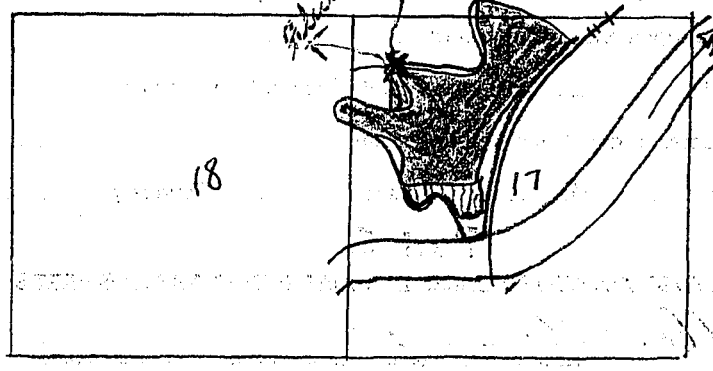

Ownership covers only irrigated land. All ownership for dry land not shown.

South

19. If the above land is irrigated from more than one ditch please give the acreage under each ditch in 19A and indicate the location of the land irrigated from each on the above map.

19A. Ditch: No one Canal (or lower) Acres: 86 1/2

Ditch: No two Canal Acres: 6

Information supplied by:

Name Richard Kirkpatrick Address Miles City Mont Date Feb 12 1948
(c/o Kinsey Star Route)

REMARKS:

If you cannot answer all of the questions on this form answer as many as you can and return the form to us as soon as possible.

NOTICE
These forms are the property of the State of Montana and must be returned.

STATE OF MONTANA
STATE ENGINEERS OFFICE
Water Resources Survey

Code No. Unit No. 25
County Custer
T. 9N. R. 45E.

Name of Land Owner Parent, Alex J. & Ellen Address Unit No. 25, Kinsey, Montana

Name of Operator ____ Address ____

Part A

TO BE FILED BY THOSE OBTAINING IRRIGATION WATER FROM A DITCH COMPANY OR IRRIGATION DISTRICT

1. Water is delivered by: Kinsey Irrigation Co.
   Name of Ditch, Ditch Company or District Supplying Water
2. State the number of acres you irrigate under this system 83.8 Shares you hold 1
3. If you obtain water from more than one Company, give the number of shares, acres irrigated and the name of the Company under **"Remarks."** If you obtain water from a Ditch Company and also have a private system fill in both Part A and Part B.

Part B

TO BE FILED BY THOSE WHO HAVE A PRIVATE DITCH, PUMP OR IRRIGATION SYSTEM
or those who have a private water right under a Ditch Company

4. In what year was this land first irrigated? Date See attached filing + also 3123 + 3124
5. Give the name of the original appropriator (first user): ____
6. Give the date appropriated ____ Amount filed on: Miners Inches ____ C. F. S. ____
7. State the total number of acres irrigated under this system: ____
8. Give the point of diversion: ____ ¼ ____ ¼ Section ____ Township ____ Range ____

Part C

TO BE FILED BY ALL WATER USERS IN ADDITION TO PART A OR PART B

9. Source of Water: ____
   Name of stream or lake from which water is originally diverted
10. Water is obtained by: (Check one) Gravity ____ Pumping X Other ____
11. What is the greatest number of acres you have irrigated? 90.8 Date July 1946
12. How many acres did you irrigate in 1947? (Crop and pasture) 83.8
13. State the total number of additional acres that could be irrigated by increasing the water supply, land leveling, etc. 7 This land is under what ditch? High Line
14. How many acres of seeped land do you have which could be drained and put into production? ____
15. What is the condition of your irrigation system? Fair
16. Is your water supply adequate? Yes ____ No X Explain not enough - need more pump
17. REMARKS: ____

Over

NOTE: The foregoing questions apply only to irrigated land shown on this plat.

DESCRIPTION AND MAP OF FARM

18. Legal Description of this Farm Unit No. 25 - Sec. 5, T. 9N., R. 4EE.

[redacted] IRRIGATED LAND [ ] NON-IRRIGATED LAND

North

West

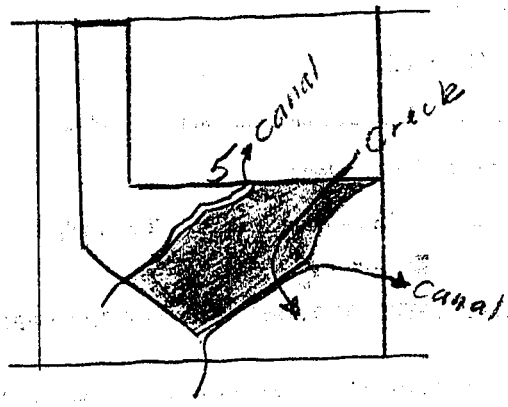

East

Ownership covers only irrigated land. All ownership for dry land not shown.

South

19. If the above land is irrigated from more than one ditch please give the acreage under each ditch in 19A and indicate the location of the land irrigated from each on the above map.

19A. Ditch: Kinsey Irr. Co. Acres: 83.8

Ditch: _____ Acres: _____

Information supplied by:

Name _____ Address _____ Date _____

REMARKS: _____

If you cannot answer all of the questions on this form answer as many as you can and return the form to us as soon as possible.

1 Form WR 2 10M 8-45

L. S.
Ret 3/1

STATE ENGINEERS OFFICE
Water Resources Survey

COUNTY Custer

FILE NO. 12-T.9N-R.48E

Owner Parent, Alex J. & Ellen (Kinsey Unit) Address Kinsey, Montana

AAA Owner ..... Address .....

Operator " " " Address " "

New Owner ..... Address .....

New Operator ..... Address .....

Assessment Record yes - Unit No. 25

Assessed Acreage 83.8

Legal Description of This Farm Unit No. 25 (Meets & Bounds) Sec. 5; T9N-R.48E

Total Acres in Farm 147.80

Code Number Unit No. 25

Photo No. Ma 18-174

AAA Contract No. .....

AAA Total Cropland Acreage .....

App. No. 2123; 2124-1059

Decree No. .....

Land is located in

Twp. 9N Rge. 48E Twp. ..... Rge. .....

Twp. ..... Rge. ..... Twp. ..... Rge. .....

Filed in Twp. 9N Rge. 48E

Remarks .....

Farm Map

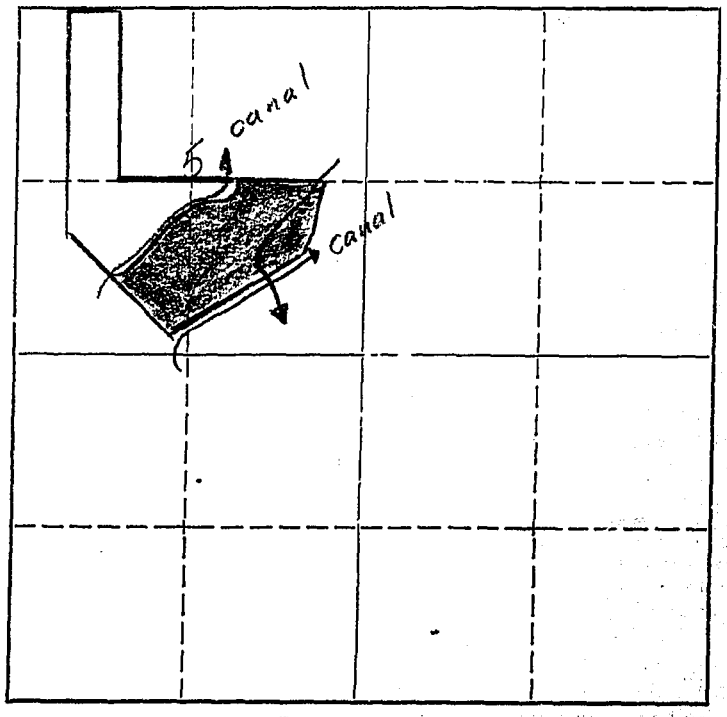

Ownership covers only irrigated land. All ownership for dry land not shown.

Yellowstone River Basin

R.C.

NOTICE
These forms are the property of the State of Montana and must be returned.

STATE OF MONTANA
STATE ENGINEERS OFFICE
Water Resources Survey

Code No. Unit No. 53
County Custer
T. 9N. R. 48E.

Name of Land Owner Rebhahn, George & Frieda Address Unit No. 53, Kinsey, Montana

Name of Operator Same Address

Part A

TO BE FILED BY THOSE OBTAINING IRRIGATION WATER FROM A DITCH COMPANY OR IRRIGATION DISTRICT

1. Water is delivered by: Kinsey Ditch Company
   Name of Ditch, Ditch Company or District Supplying Water
2. State the number of acres you irrigate under this system 62 Shares you hold
3. If you obtain water from more than one Company, give the number of shares, acres irrigated and the name of the Company under **"Remarks."** If you obtain water from a Ditch Company and also have a private system fill in both Part A and Part B.

Part B

TO BE FILED BY THOSE WHO HAVE A PRIVATE DITCH, PUMP OR IRRIGATION SYSTEM
or those who have a private water right under a Ditch Company

4. In what year was this land first irrigated? Date See Appr. 2123 & 2124
5. Give the name of the original appropriator (first user):
6. Give the date appropriated Amount filed on: Miners Inches C. F. S.
7. State the total number of acres irrigated under this system:
8. Give the point of diversion: ¼ ¼ Section Township Range

Part C

TO BE FILED BY ALL WATER USERS IN ADDITION TO PART A OR PART B

9. Source of Water: Yellowstone River
   Name of stream or lake from which water is originally diverted
10. Water is obtained by: (Check one) Gravity Pumping ✓ Other
11. What is the greatest number of acres you have irrigated? 62 Date
12. How many acres did you irrigate in 19 47? (Crop and pasture) 62
13. State the total number of additional acres that could be irrigated by increasing the water supply, (land leveling, etc. 20 This land is under what ditch? Mostly, shown water to be used
14. How many acres of seeped land do you have which could be drained and put into production?
15. What is the condition of your irrigation system? Fair
16. Is your water supply adequate? Yes ✓ No Explain Plenty of water if
17. REMARKS: the pumps are kept in repair. And the river does not get to low so the pumps can reach it.

Over

NOTE: The foregoing questions apply only to irrigated land shown on this plat.

DESCRIPTION AND MAP OF FARM

18. Legal Description of this Farm Unit No. 53 - Sec. 3, 10, T. 9N., R. 48E.

[redacted] IRRIGATED LAND [ ] NON-IRRIGATED LAND

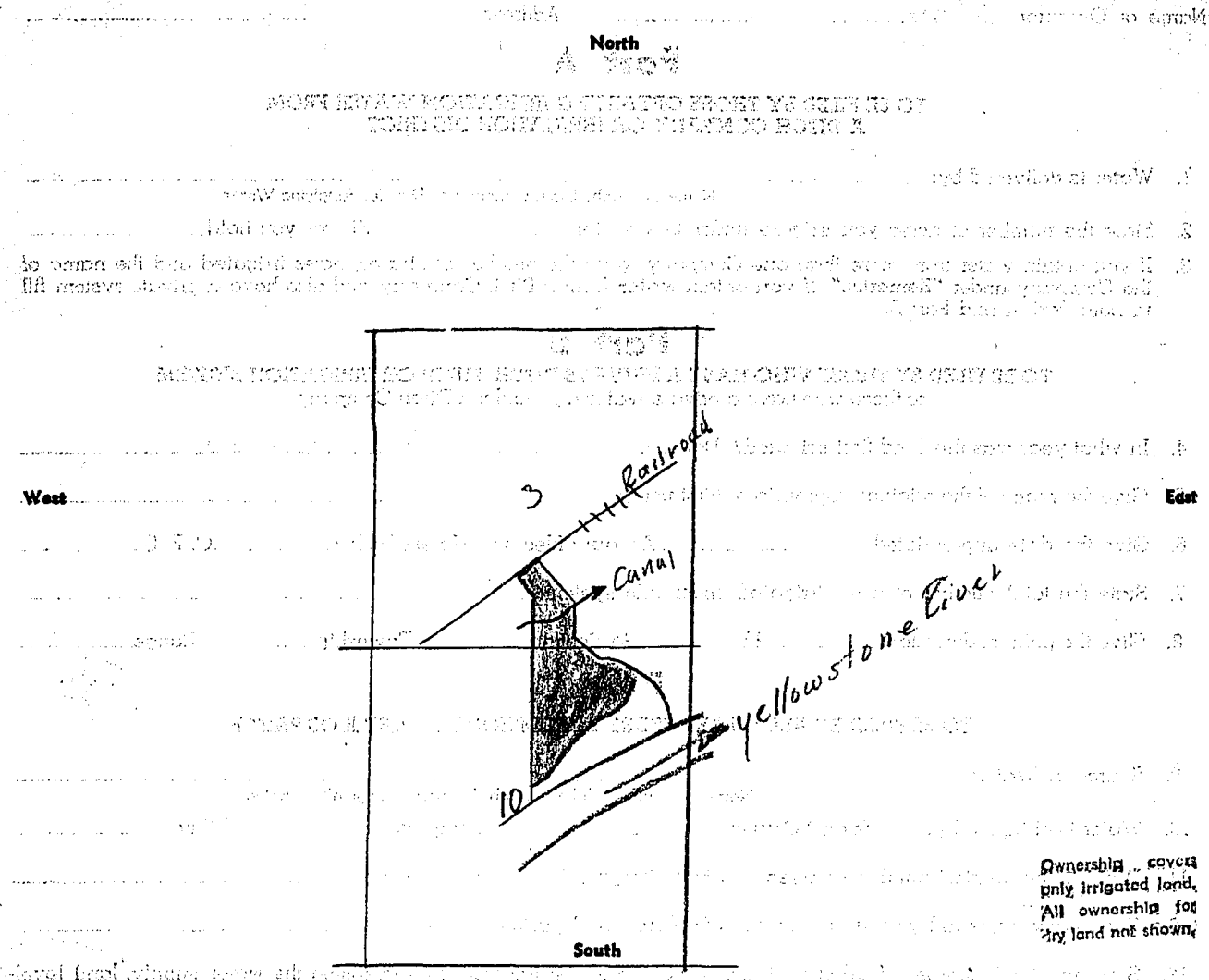

Ownership covers only irrigated land. All ownership for dry land not shown.

19. If the above land is irrigated from more than one ditch please give the acreage under each ditch in 19A and indicate the location of the land irrigated from each on the above map.

19A. Ditch: Kinsey ditch Acres: 62

Ditch: Acres:

Information supplied by:

Name George Rebhahn Address Kinsey Date Feb 12/48

REMARKS: water charges average about $4.75 per acre under Kinsey Ditch

If you cannot answer all of the questions on this form answer as many as you can and return the form to us as soon as possible.

Form WR 2 10M 8-45

L. L. Lot 2/18

STATE ENGINEERS OFFICE
Water Resources Survey

COUNTY Custer

FILE NO. 12-T 9N-R 48E

Owner Rebhahn, George & Frieda (Kinsey Unit) Address Kinsey, Montana

AAA Owner ..... Address .....

Operator " " " Address " "

New Owner ..... Address .....

New Operator ..... Address .....

Assessment Record yes - Unit No. 53

Assessed Acreage 62.0

Legal Description of This Farm Unit No. 53 (Meets & Bounds) Sec. 3 & 10; T. 9N - R. 48E

Total Acres in Farm 112.69

Code Number Unit No. 53

Photo No. Ma 26-208

AAA Contract No. .....

AAA Total Cropland Acreage .....

App. No. 2123; 2124

Decree No. .....

Land is located in

Twp. 9N Rge. 48E Twp. ..... Rge. .....

Twp. ..... Rge. ..... Twp. ..... Rge. .....

Filed in Twp. 9N Rge. 48E

Remarks .....

Farm Map

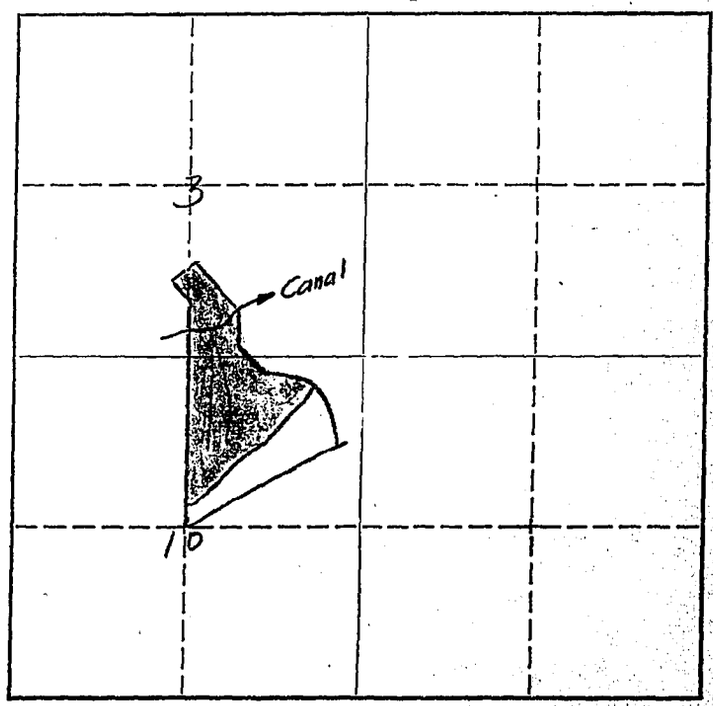

Ownership covers only irrigated land. All ownership for dry land not shown.

Yellowstone River Basin

NOTICE
These forms are the property of the State of Montana and must be returned.

STATE OF MONTANA
STATE ENGINEERS OFFICE
Water Resources Survey

Code No. Unit No. 17
County Custer
T. 9N. R. 48E.

Name of Land Owner Reinhardt, Rudolph & Rose Address Unit No. 17, Kinsey, Montana

Name of Operator Rudolph Reinhardt Address Kinsey Rt Miles City, Mont.

Part A

TO BE FILED BY THOSE OBTAINING IRRIGATION WATER FROM A DITCH COMPANY OR IRRIGATION DISTRICT

1. Water is delivered by: Kinsey Irrigation Company
   Name of Ditch, Ditch Company or District Supplying Water
2. State the number of acres you irrigate under this system 95A Shares you hold
3. If you obtain water from more than one Company, give the number of shares, acres irrigated and the name of the Company under **"Remarks."** If you obtain water from a Ditch Company and also have a private system fill in both Part A and Part B.

Part B

TO BE FILED BY THOSE WHO HAVE A PRIVATE DITCH, PUMP OR IRRIGATION SYSTEM
or those who have a private water right under a Ditch Company

4. In what year was this land first irrigated? Date ~~1947~~ See attached Filing # also 2123 & 2124
5. Give the name of the original appropriator (first user):
6. Give the date appropriated Amount filed on: Miners Inches C. F. S.
7. State the total number of acres irrigated under this system:
8. Give the point of diversion: ¼ ¼ Section Township Range

Part C

TO BE FILED BY ALL WATER USERS IN ADDITION TO PART A OR PART B

9. Source of Water: Yellowstone River
   Name of stream or lake from which water is originally diverted
10. Water is obtained by: (Check one) Gravity Pumping ✓ Other
11. What is the greatest number of acres you have irrigated? ? Date
12. How many acres did you irrigate in 19 47 ? (Crop and pasture) 95.0
13. State the total number of additional acres that could be irrigated by increasing the water supply, land leveling, etc. 0 This land is under what ditch? ✓
14. How many acres of seeped land do you have which could be drained and put into production? 0
15. What is the condition of your irrigation system? Fair
16. Is your water supply adequate? Yes ✓ No ✓ Explain Canals not large enough + plenty in River
17. REMARKS:

Over

NOTE: The foregoing questions apply only to irrigated land shown on this plat.

DESCRIPTION AND MAP OF FARM

18. Legal Description of this Farm Unit No. 17 - Sec. 8, T. 9N., R. 48E.

[ ] IRRIGATED LAND [ ] NON-IRRIGATED LAND

North

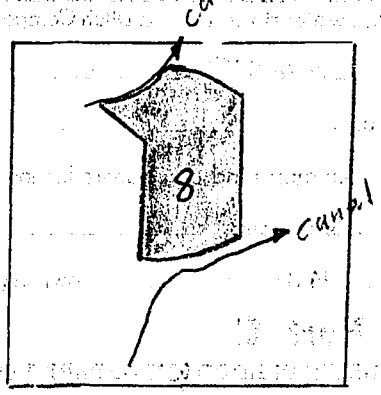

West East

Ownership covers only irrigated land. All ownership for dry land not shown.

South

19. If the above land is irrigated from more than one ditch please give the acreage under each ditch in 19A and indicate the location of the land irrigated from each on the above map.

19A. Ditch: Finney Irr Co. Acres: 95.0

Ditch: _____ Acres: _____

Information supplied by:

Name Field survey Address _____ Date Feb-27-47

REMARKS: & Letter

If you cannot answer all of the questions on this form answer as many as you can and return the form to us as soon as possible.

Form WR 2 10M 8-45

L. L. Rot No. 2

STATE ENGINEERS OFFICE
Water Resources Survey

COUNTY Custer

FILE NO. 12-T.9N-R.48E

Owner Reinhardt, Rudolph & Rose (Kinsey Unit) Address Kinsey, Montana

AAA Owner ..... Address .....

Operator " " " Address " "

New Owner ..... Address .....

New Operator ..... Address .....

Assessment Record Yes - Unit No. 17

Assessed Acreage 95.0

Legal Description of This Farm Unit No. 17 (Meets & Bounds) Sec. 8, T. 9N-R. 48E

Total Acres in Farm 103.01

Code Number Unit No. 17

Photo No. Ma 18-175

AAA Contract No. .....

AAA Total Cropland Acreage .....

App. No. 2123, 2124-1579-1578
1590-1584-1058

Decree No. .....

Land is located in

Twp. 9N Rge. 48E Twp. ..... Rge. .....

Twp. ..... Rge. ..... Twp. ..... Rge. .....

Filed in Twp. 9N Rge. 48E

Remarks .....

Farm Map

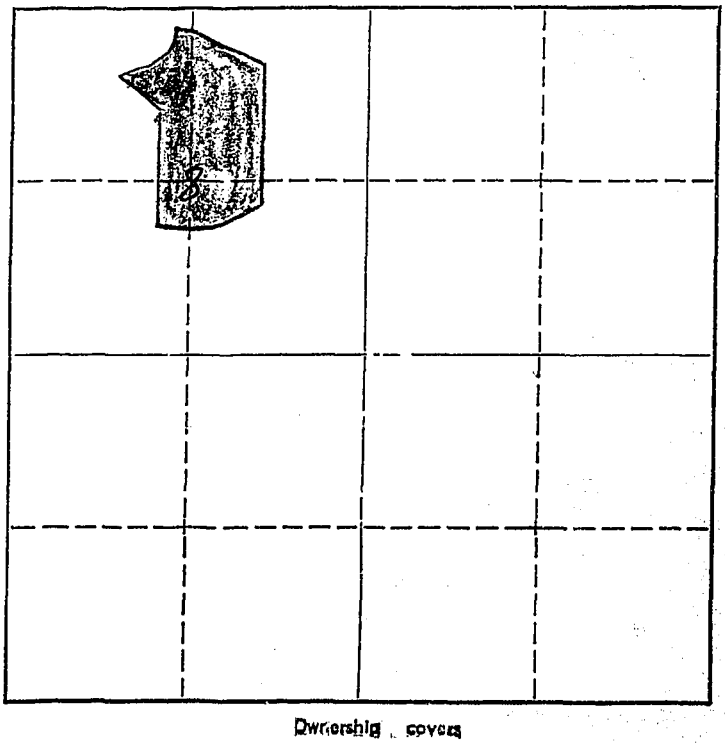

Ownership covers only irrigated land. All ownership for dry land not shown.

Yellowstone River Basin

STATE OF MONTANA
STATE ENGINEERS OFFICE

Code No. Unit 4

County Custer

Water Resources Survey

T. 9 N R. 48

Name of Land Owner Harold + Ruby Scanlan Address Kinsey, Mont

Name of Operator ..... Address .....

Part A

TO BE FILED BY THOSE OBTAINING IRRIGATION WATER FROM A DITCH COMPANY OR IRRIGATION DISTRICT

1. Water is delivered by: Kinsey Irr Co.
   Name of Ditch, Ditch Company or District Supplying Water
2. State the number of acres you irrigate under this system 64.0 Shares you hold .....
3. If you obtain water from more than one Company, give the number of shares, acres irrigated and the name of the Company under **"Remarks."** If you obtain water from a Ditch Company and also have a private system fill in both Part A and Part B.

Part B

TO BE FILED BY THOSE WHO HAVE A PRIVATE DITCH, PUMP OR IRRIGATION SYSTEM
or those who have a private water right under a Ditch Company

4. In what year was this land first irrigated? Date See attached filing + also 2123 + 2124
5. Give the name of the original appropriator (first user): .....
6. Give the date appropriated ..... Amount filed on: Miners Inches ..... C. F. S. .....
7. State the total number of acres irrigated under this system: .....
8. Give the point of diversion: ..... ¼ ..... ¼ Section ..... Township ..... Range .....

Part C

TO BE FILED BY ALL WATER USERS IN ADDITION TO PART A OR PART B

9. Source of Water: Yellowstone River
   Name of stream or lake from which water is originally diverted
10. Water is obtained by: (Check one) Gravity ..... Pumping ✓ Other .....
11. What is the greatest number of acres you have irrigated? — Date .....
12. How many acres did you irrigate in 19 47 (Crop and pasture) 64.0
13. State the total number of additional acres that could be irrigated by increasing the water supply, land leveling, etc. 0 This land is under what ditch? 0
14. How many acres of seeped land do you have which could be drained and put into production? 0
15. What is the condition of your irrigation system? Fair
16. Is your water supply adequate? Yes ✓ No ..... Explain .....
17. REMARKS: Both pumps are working properly

Over

NOTE: The foregoing questions apply only to irrigated land shown on this plat.

DESCRIPTION AND MAP OF FARM

18. Legal Description of this Farm See attached WR-2 for Map & dir.

☐ **IRRIGATED LAND** ☐ **NON-IRRIGATED LAND**

North

West **East**

South

19. If the above land is irrigated from more than one ditch please give the acreage under each ditch in 19A and indicate the location of the land irrigated from each on the above map.

19A. Ditch: Kinsey Irr Co. Acres: 64.0

Ditch: Acres:

Information supplied by:

Name J. Cook & D. Pouliot Address Date 5/14/47

REMARKS: Field Survey

If you cannot answer all of the questions on this form answer as many as you can and return the form to us as soon as possible.

Form WR 2 10M 8-45

L.A.

STATE ENGINEERS OFFICE
Water Resources Survey

COUNTY Custer

FILE NO. 12-T 9N-R 48E

Owner Scanlan, Harold & Ruby (Kinsey Unit) Address Kinsey, Montana

AAA Owner ... Address ...

Operator " " " Address " "

New Owner ... Address ...

New Operator ... Address ...

Assessment Record yes - Unit No. 4

Assessed Acreage 640

Legal Description of This Farm Unit No. 4 (Meets & Bounds) Sec 7, T 9N - R 48E
Sec 12, T 9N - 47E

Total Acres in Farm 70.95

Code Number Un t No. 4

Photo No. Ma 18-175

AAA Contract No. ...

AAA Total Cropland Acreage ...

App. No. 2123; 2124 - 1590

Decree No. ...

Land is located in

Twp. 9N Rge. 48E Twp. 9N Rge. 47

Twp. ... Rge. ... Twp. ... Rge. ...

Filed in Twp. 9N Rge. 48E

Remarks ...

Farm Map T 9N 47E T9N 48E



Ownership covers only irrigated land. All ownership for dry land not shown.

Yellowstone River Basin

STATE OF MONTANA

STATE ENGINEERS OFFICE

Water Resources Survey

Unit no. 60

Code No. ____

County Custer

T. 9N R. 48

Name of Land Owner Martin and Hulda Scheid Address Finley, Mont.

Name of Operator ____ Address ____

Part A

TO BE FILED BY THOSE OBTAINING IRRIGATION WATER FROM A DITCH COMPANY OR IRRIGATION DISTRICT

1. Water is delivered by: Finley Ditch Co.
   Name of Ditch, Ditch Company or District Supplying Water
2. State the number of acres you irrigate under this system 76.0 Shares you hold ____
3. If you obtain water from more than one Company, give the number of shares, acres irrigated and the name of the Company under **"Remarks."** If you obtain water from a Ditch Company and also have a private system fill in both Part A and Part B.

Part B

TO BE FILED BY THOSE WHO HAVE A PRIVATE DITCH, PUMP OR IRRIGATION SYSTEM
or those who have a private water right under a Ditch Company

4. In what year was this land first irrigated? Date Swattacks filing + also 2123 + 2124
5. Give the name of the original appropriator (first user): ____
6. Give the date appropriated ____ Amount filed on: Miners Inches ____ C. F. S. ____
7. State the total number of acres irrigated under this system: ____
8. Give the point of diversion: ____ ¼ ____ ¼ Section ____ Township ____ Range ____

Part C

TO BE FILED BY ALL WATER USERS IN ADDITION TO PART A OR PART B

9. Source of Water: Yellowstone River
   Name of stream or lake from which water is originally diverted
10. Water is obtained by: (Check one) Gravity ____ Pumping ✓ Other ____
11. What is the greatest number of acres you have irrigated? — Date ____
12. How many acres did you irrigate in 19 47 (Crop and pasture) 76.0
13. State the total number of additional acres that could be irrigated by increasing the water supply, land leveling, etc. 0 This land is under what ditch? 2
14. How many acres of seeped land do you have which could be drained and put into production? 0
15. What is the condition of your irrigation system? Fair
16. Is your water supply adequate? Yes ✓ No ____ Explain ____
17. REMARKS: ____

Over

NOTE: The foregoing questions apply only to irrigated land shown on this plat.

DESCRIPTION AND MAP OF FARM

18. Legal Description of this Farm See attached WR-2

☐ IRRIGATED LAND ☐ NON-IRRIGATED LAND

North

for map & dir.

West East

South

19. If the above land is irrigated from more than one ditch please give the acreage under each ditch in 19A and indicate the location of the land irrigated from each on the above map.

19A. Ditch: Kinsey Irr Co Acres: 76.0

Ditch: Acres:

Information supplied by:

Name J Cook + D. Paulisit Address Date 5/14/47

REMARKS: Field Survey

If you cannot answer all of the questions on this form answer as many as you can and return the form to us as soon as possible.

Form WR 2 10M 8-45

O - - L. L.

STATE ENGINEERS OFFICE
Water Resources Survey

COUNTY Custer

FILE NO. 12-T.9N-R.48

Owner Scheid, Martin & Hulda (Kinsey Unit) Address Kinsey, Montana

AAA Owner ..... Address .....

Operator " " " Address " "

New Owner ..... Address .....

New Operator ..... Address .....

Assessment Record Yes - Unit No. 60

Assessed Acreage 76.0

Legal Description of This Farm Unit No. 60 (Meets & Bounds) Sec. 1 & 2, T. 9N - R. 48E

Total Acres in Farm 126.88

Code Number Unit No. 60

Photo No. Ma 26-208

AAA Contract No. .....

AAA Total Cropland Acreage .....

App. No. 2123, 2124-1140-1141 #-1142-2126-

Decree No. No decree No.

Land is located in

Twp. 9N Rge. 48E Twp. ..... Rge. .....

Twp. ..... Rge. ..... Twp. ..... Rge. .....

Filed in Twp. 9N Rge. 48E

Remarks .....

Farm Map

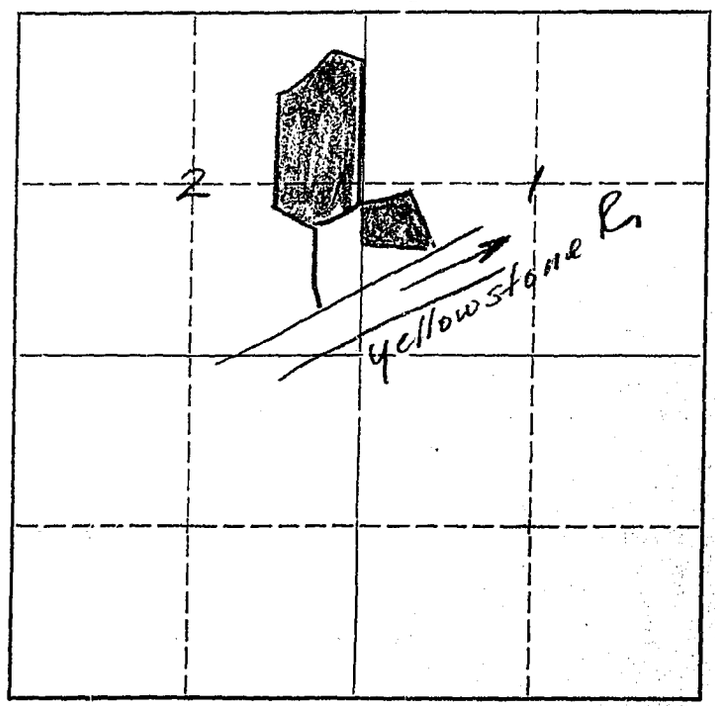

Ownership covers only irrigated land. All ownership for dry land not shown.

Yellowstone River Basin

PC

NOTICE
These forms are the property of the State of Montana and must be returned.

FORM WR-1—2M 12-47

STATE OF MONTANA
STATE ENGINEERS OFFICE
Water Resources Survey

Code No. Unit No. 12
County Custer
T. 9N. R. 48E.

Name of Land Owner Schmidt Albert & Edna [redacted] Address Unit No. 12, Kinsey, Montana

Name of Operator Albert Schmidt Address Kinsey Rte Miles city Mont.

Part A

TO BE FILED BY THOSE OBTAINING IRRIGATION WATER FROM A DITCH COMPANY OR IRRIGATION DISTRICT

1. Water is delivered by: Kinsey irrigation Company
   Name of Ditch, Ditch Company or District Supplying Water
2. State the number of acres you irrigate under this system 80 1/5 Shares you hold
3. If you obtain water from more than one Company, give the number of shares, acres irrigated and the name of the Company under **"Remarks."** If you obtain water from a Ditch Company and also have a private system fill in both Part A and Part B.

Part B

TO BE FILED BY THOSE WHO HAVE A PRIVATE DITCH, PUMP OR IRRIGATION SYSTEM
or those who have a private water right under a Ditch Company

4. In what year was this land first irrigated? Date See attached filings & also 2123 + 2124
5. Give the name of the original appropriator (first user): Tony Wakefield
6. Give the date appropriated _____ Amount filed on: Miners Inches _____ C. F. S. _____
7. State the total number of acres irrigated under this system: 80 1/5
8. Give the point of diversion: _____ ¼ _____ ¼ Section 8 Township 9N Range 48E.

Part C

TO BE FILED BY ALL WATER USERS IN ADDITION TO PART A OR PART B

9. Source of Water: Yellowstone River
   Name of stream or lake from which water is originally diverted
10. Water is obtained by: (Check one) Gravity _____ Pumping ✓ Other _____
11. What is the greatest number of acres you have irrigated? 80 1/5 Date _____
12. How many acres did you irrigate in 1947? (Crop and pasture) 80 1/5
13. State the total number of additional acres that could be irrigated by increasing the water supply, land leveling, etc. none This land is under what ditch? Kinsey irrigation Company.
14. How many acres of seeped land do you have which could be drained and put into production? none
15. What is the condition of your irrigation system? Fair
16. Is your water supply adequate? Yes ✓ No _____ Explain _____
17. REMARKS: _____

Over

NOTE: The foregoing questions apply only to irrigated land shown on this plat.

DESCRIPTION AND MAP OF FARM

18. Legal Description of this Farm Unit No. 12 - Sec. 8, T. 9N., R. 48E.

IRRIGATED LAND NON-IRRIGATED LAND

North

West

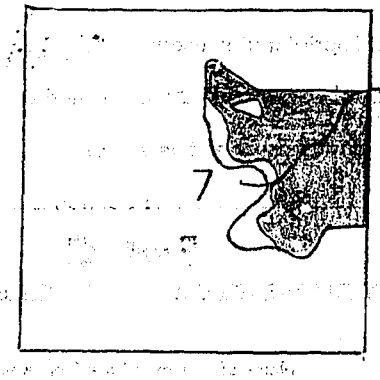

East

Ownership covers only irrigated land. All ownership for dry land not shown.

South

19. If the above land is irrigated from more than one ditch please give the acreage under each ditch in 19A and indicate the location of the land irrigated from each on the above map.

19A. Ditch: Kinsey Irrigation Company Acres: 80 1/2

Ditch: _____ Acres: _____

Information supplied by:

Name Robert Schmidt Address Kinsey Star Route Date _____

REMARKS: _____

If you cannot answer all of the questions on this form answer as many as you can and return the form to us as soon as possible.

[redacted]1 Form WR 2 10M 8-45

L.S.
Rev 3/8

STATE ENGINEERS OFFICE
Water Resources Survey

COUNTY Custer

FILE NO. 12-T.9N-R.48E

Owner ~~Wakefield, Tony & Marian~~ Schmidt, Albert & Edna (Kinsey Unit) Address Kinsey, Montana

AAA Owner ..... Address .....

Operator " " " Address " "

New Owner ..... Address .....

New Operator ..... Address .....

Assessment Record yes - Unit No. 12

Assessed Acreage 85.50

Legal Description of This Farm Unit No. 12 (Meets & Bounds) Sec. 7; T. 9N - R. 48E

Total Acres in Farm 134.39

Code Number Unit No. 12

Photo No. Ma 18-175

AAA Contract No. .....

AAA Total Cropland Acreage .....

App. No. 2123; 2124-1967-1456

Decree No. .....

Land is located in

Twp. 9N Rge. 48E Twp. ..... Rge. .....

Twp. ..... Rge. ..... Twp. ..... Rge. .....

Filed in Twp. 9N Rge. .....

Remarks .....

Farm Map

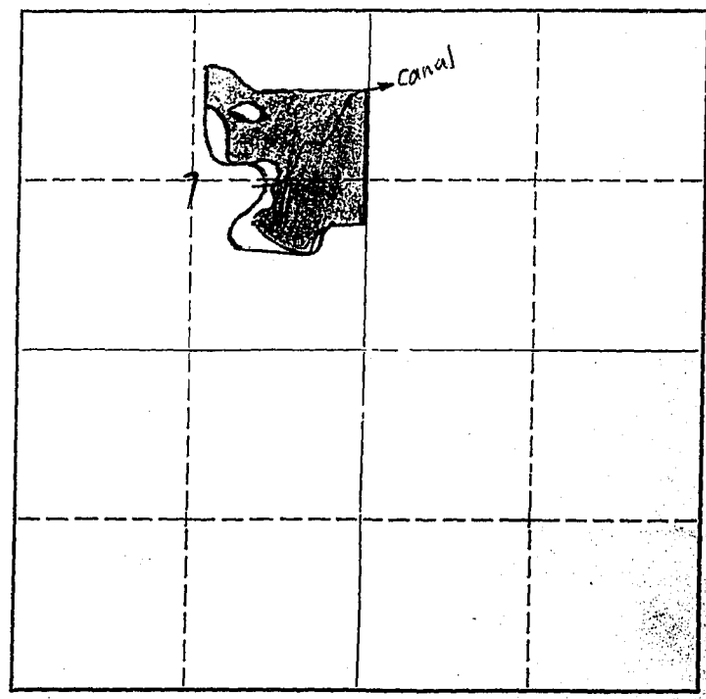

Ownership covers only irrigated land. All ownership for dry land not shown.

yellowstone River Basin

R.C

NOTICE
These forms are the property of the State of Montana and must be returned.

STATE OF MONTANA
STATE ENGINEERS OFFICE
Water Resources Survey

Code No. Unit No. 52
County Custer
T. 9N. R. 48E.

Name of Land Owner Schmidt, Otto & Dorothy Address Unit No. 52, Kinsey, Montana

Name of Operator Same Address Same

Part A

TO BE FILED BY THOSE OBTAINING IRRIGATION WATER FROM A DITCH COMPANY OR IRRIGATION DISTRICT

1. Water is delivered by: Kinsey Irrigation Co.
   Name of Ditch, Ditch Company or District Supplying Water
2. State the number of acres you irrigate under this system 85 Shares you hold none
3. If you obtain water from more than one Company, give the number of shares, acres irrigated and the name of the Company under **"Remarks."** If you obtain water from a Ditch Company and also have a private system fill in both Part A and Part B.

Part B

TO BE FILED BY THOSE WHO HAVE A PRIVATE DITCH, PUMP OR IRRIGATION SYSTEM
or those who have a private water right under a Ditch Company

4. In what year was this land first irrigated? Date Less Appr. 3123 & 3124
5. Give the name of the original appropriator (first user):
6. Give the date appropriated Amount filed on: Miners Inches C. F. S.
7. State the total number of acres irrigated under this system:
8. Give the point of diversion: ¼ ¼ Section Township Range

Part C

TO BE FILED BY ALL WATER USERS IN ADDITION TO PART A OR PART B

9. Source of Water: Yellowstone River
   Name of stream or lake from which water is originally diverted
10. Water is obtained by: (Check one) Gravity Pumping X Other
11. What is the greatest number of acres you have irrigated? 85 Date 1947
12. How many acres did you irrigate in 1947? (Crop and pasture) 85
13. State the total number of additional acres that could be irrigated by increasing the water supply, land leveling, etc. 10 This land is under what ditch? Same as rest
14. How many acres of seeped land do you have which could be drained and put into production? none
15. What is the condition of your irrigation system? Fairly Good
16. Is your water supply adequate? Yes X No Explain
17. REMARKS: During peak irrigating season we have to go on schedule on water rotation at times

Over

NOTE: The foregoing questions apply only to irrigated land shown on this plat.

DESCRIPTION AND MAP OF FARM

18. Legal Description of this Farm Unit No. 52 – Sec. 3 & 10, T. 9N., R. 48E.

IRRIGATED LAND NON-IRRIGATED LAND

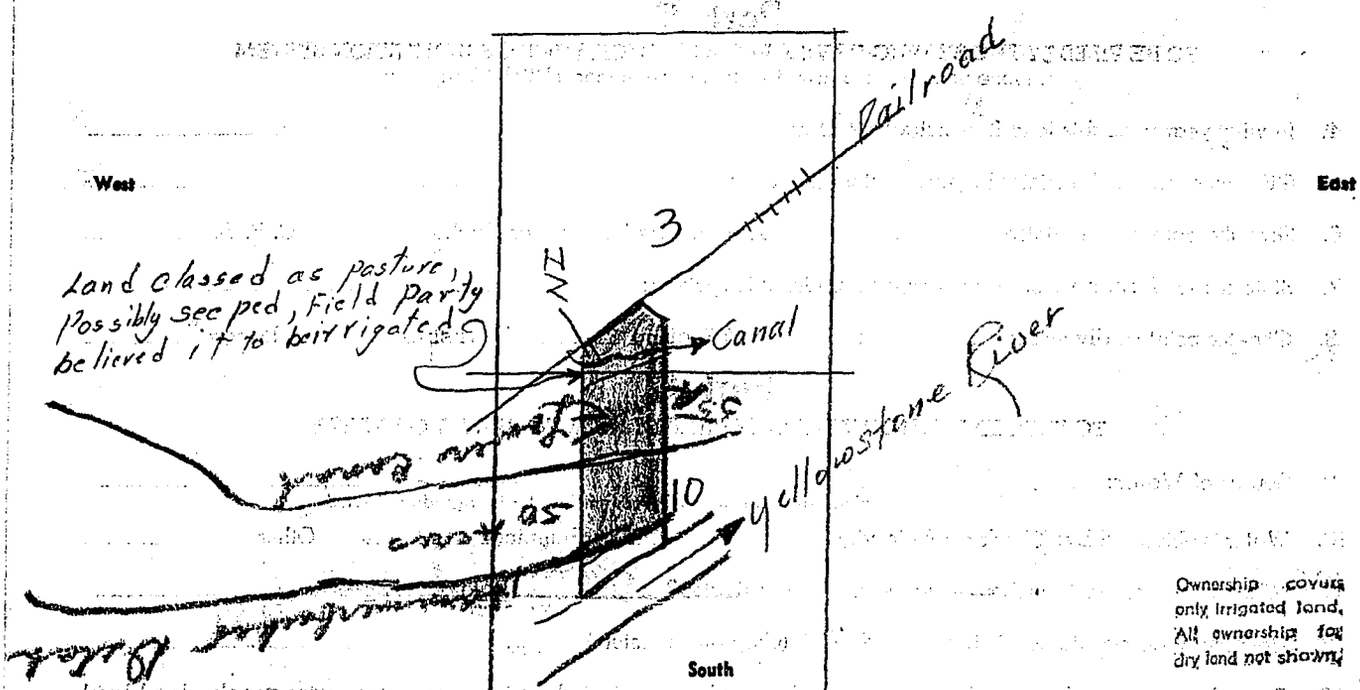

19. If the above land is irrigated from more than one ditch please give the acreage under each ditch in 19A and indicate the location of the land irrigated from each on the above map.

19A. Ditch: Canal Corner Acres: 55

Ditch: Hammerbacher Ditch Acres: 30

Information supplied by:

Name Otto Schmidt Address Forsyth Mont Date Feb 13, 47.

REMARKS:

If you cannot answer all of the questions on this form answer as many as you can and return the form to us as soon as possible.

1 Form WR 2 10M 8-45

L.S.
Ret 3/16

STATE ENGINEERS OFFICE
Water Resources Survey

COUNTY Custer

FILE NO. 12-T.9N-R.48E

Owner Schmidt, Otto & Dorothy (Kinsey Unit) Address Kinsey, Montana

AAA Owner ..... Address .....

Operator " " " Address " "

New Owner ..... Address .....

New Operator ..... Address .....

Assessment Record yes - Unit No. 52

Assessed Acreage 85.0

Legal Description of This Farm Unit No. 52 (Meets & Bounds) Sec. 3 & 10; T9N-R.48E

Total Acres in Farm 115.61

Code Number Unit No. 52

Photo No. Ma-26-208

AAA Contract No. .....

AAA Total Cropland Acreage .....

App. No. 2123; 2124

Decree No. .....

Land is located in

Twp. 9N Rge. 48E Twp. ..... Rge. .....

Twp. ..... Rge. ..... Twp. ..... Rge. .....

Filed in Twp. 9N Rge. 48E

Remarks .....

Farm Map

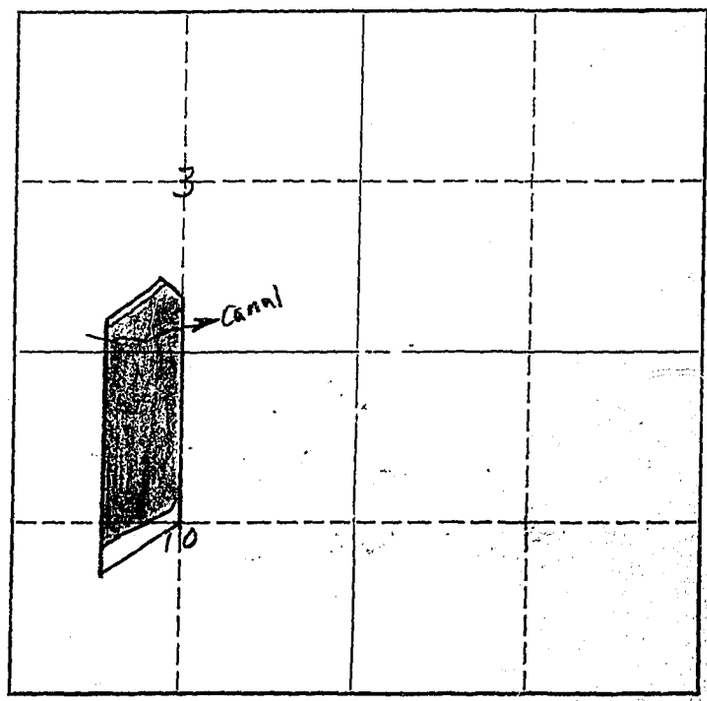

Ownership covers only irrigated land. All ownership for dry land not shown.

Yellowstone River Basin

STATE OF MONTANA
STATE ENGINEERS OFFICE

Water Resources Survey

Code No. Unit No 23

County Custer

T. 9N R. 48E

Name of Land Owner Harold + Annie Shook Address Kinsey, Mont

Name of Operator ____ Address ____

Part A

TO BE FILED BY THOSE OBTAINING IRRIGATION WATER FROM A DITCH COMPANY OR IRRIGATION DISTRICT

1. Water is delivered by: Kinsey Irr Co.
   Name of Ditch, Ditch Company or District Supplying Water
2. State the number of acres you irrigate under this system 85.3 Shares you hold ____
3. If you obtain water from more than one Company, give the number of shares, acres irrigated and the name of the Company under **"Remarks."** If you obtain water from a Ditch Company and also have a private system fill in both Part A and Part B.

Part B

TO BE FILED BY THOSE WHO HAVE A PRIVATE DITCH, PUMP OR IRRIGATION SYSTEM
or those who have a private water right under a Ditch Company

4. In what year was this land first irrigated? Date See attached filings + also 2123+2124
5. Give the name of the original appropriator (first user): ____
6. Give the date appropriated ____ Amount filed on: Miners Inches ____ C. F. S. ____
7. State the total number of acres irrigated under this system: ____
8. Give the point of diversion: ____ ¼ ____ ¼ Section ____ Township ____ Range ____

Part C

TO BE FILED BY ALL WATER USERS IN ADDITION TO PART A OR PART B

9. Source of Water: Yellowstone River
   Name of stream or lake from which water is originally diverted
10. Water is obtained by: (Check one) Gravity ____ Pumping ✓ Other ____
11. What is the greatest number of acres you have irrigated? ✓ Date ____
12. How many acres did you irrigate in 1947 (Crop and pasture) 85.30
13. State the total number of additional acres that could be irrigated by increasing the water supply, land leveling, etc. 6.0 This land is under what ditch? Same
14. How many acres of seeped land do you have which could be drained and put into production? ✓
15. What is the condition of your irrigation system? Fair
16. Is your water supply adequate? Yes ✓ No ____ Explain ____
17. REMARKS: ____

NOTE: The foregoing questions apply only to irrigated land shown on this plat.

DESCRIPTION AND MAP OF FARM

18. Legal Description of this Farm See WR-2 for dir & Map

☐ IRRIGATED LAND ☐ NON-IRRIGATED LAND

North

West East

South

19. If the above land is irrigated from more than one ditch please give the acreage under each ditch in 19A and indicate the location of the land irrigated from each on the above map.

19A. Ditch: Kinsey Irr Co. Acres: 85.30

Ditch: Acres:

Information supplied by:

Name Field Survey Address Date 5/14/47

REMARKS: J Cook & D. Paulist

If you cannot answer all of the questions on this form answer as many as you can and return the form to us as soon as possible.

Form WR 2 10M 8-45

P.S.

STATE ENGINEERS OFFICE
Water Resources Survey

COUNTY Custer

FILE NO. 12-T. 9N-R. 48E

Owner Shook, Harold & Annie (Kinsey Unit) Address Kinsey, Mont.

AAA Owner ..... Address .....

Operator " " " Address " "

New Owner ..... Address .....

New Operator ..... Address .....

Assessment Record yes - Unit No. 23

Assessed Acreage 85.3

Legal Description of This Farm Unit No. 23 (Meets & Bounds) Sec. 5 & 8, T. 9N - R. 48E

Total Acres in Farm 115.49

Code Number Unit No. 23

Photo No. Ma 18-174; Ma 18-175

AAA Contract No. .....

AAA Total Cropland Acreage .....

App. No. 2123; 2124-1058-1578
1579-1059

Decree No. .....

Land is located in

Twp. 9N Rge. 48E Twp. ..... Rge. .....

Twp. ..... Rge. ..... Twp. ..... Rge. .....

Filed in Twp. 9N Rge. R. 48E

Remarks .....

Yellowstone River Basin

Farm Map

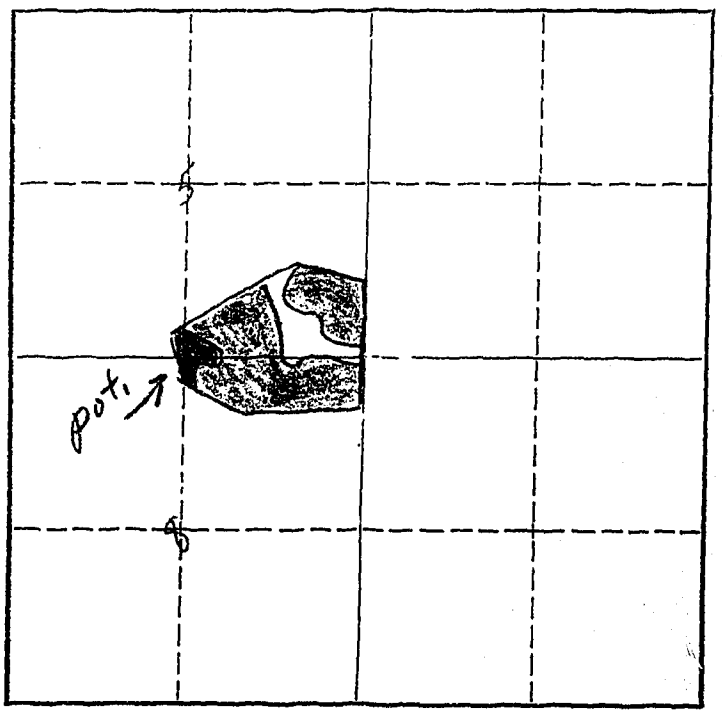

Ownership covers only irrigated land. All ownership for dry land not shown.

R.C.O.

NOTICE
These forms are the property of the State of Montana and must be returned.

STATE OF MONTANA
STATE ENGINEERS OFFICE
Water Resources Survey

Code No. Unit No. 19
County Custer
T. 9N. R. 48E.

Name of Land Owner Viall, Howard L. & Myril Address Unit No. 19, Kinsey, Montana

Name of Operator Same as owner Address

Part A

TO BE FILED BY THOSE OBTAINING IRRIGATION WATER FROM A DITCH COMPANY OR IRRIGATION DISTRICT

1. Water is delivered by: Kinsey Irrigation Company
   Name of Ditch, Ditch Company or District Supplying Water
2. State the number of acres you irrigate under this system 82.5 Shares you hold one
3. If you obtain water from more than one Company, give the number of shares, acres irrigated and the name of the Company under "Remarks." If you obtain water from a Ditch Company and also have a private system fill in both Part A and Part B.

Part B

TO BE FILED BY THOSE WHO HAVE A PRIVATE DITCH, PUMP OR IRRIGATION SYSTEM
or those who have a private water right under a Ditch Company

4. In what year was this land first irrigated? Date See attached Letter dtd 2123 & 2124
5. Give the name of the original appropriator (first user):
6. Give the date appropriated Amount filed on: Miners Inches C. F. S.
7. State the total number of acres irrigated under this system:
8. Give the point of diversion: ¼ ¼ Section Township Range

Part C

TO BE FILED BY ALL WATER USERS IN ADDITION TO PART A OR PART B

9. Source of Water: Yellowstone River
   Name of stream or lake from which water is originally diverted
10. Water is obtained by: (Check one) Gravity Pumping yes Other
11. What is the greatest number of acres you have irrigated? 82.5 Date 1947
12. How many acres did you irrigate in 1947? (Crop and pasture) 82.5
13. State the total number of additional acres that could be irrigated by increasing the water supply, land leveling, etc. none This land is under what ditch?
14. How many acres of seeped land do you have which could be drained and put into production? none
15. What is the condition of your irrigation system? Fair
16. Is your water supply adequate? Yes X No Explain
17. REMARKS:

Over

NOTE: The foregoing questions apply only to irrigated land shown on this plat.

DESCRIPTION AND MAP OF FARM

18. Legal Description of this Farm Unit No. 19 - Sec. 8 & 9, T. 9N., R. 48E.

IRRIGATED LAND NON-IRRIGATED LAND

North

West East

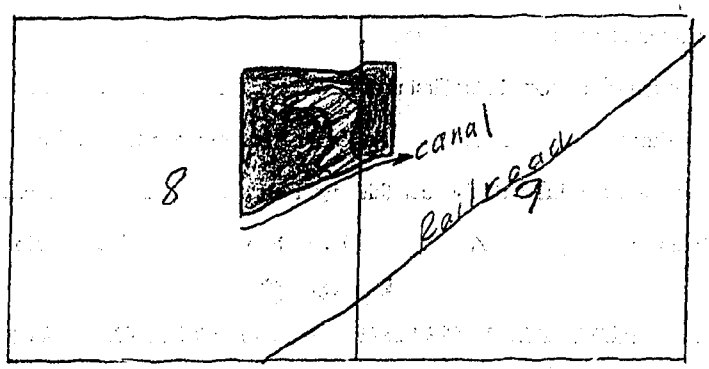

Ownership covers only irrigated land. All ownership for dry land not shown.

South

19. If the above land is irrigated from more than one ditch please give the acreage under each ditch in 19A and indicate the location of the land irrigated from each on the above map.

19A. Ditch: Kinsey Irr. Co. Acres: 82.5

Ditch: Acres:

Information supplied by:

Name Howard L. Viall Address Miles City Kinsey Rt. Date 2-14-48

REMARKS:

Center of map showing dry land should be shaded blue as irrigated land (This is a gully & not Farmed a.c.j.)

If you cannot answer all of the questions on this form answer as many as you can and return the form to us as soon as possible.

Form WR 2 10M 8-45

Rt. 2-118

STATE ENGINEERS OFFICE
Water Resources Survey

COUNTY Custer

FILE NO. 12-T.9N-R.48E

Owner Viall, Howard L. & Myrl (Kinsey Unit) Address Kinsey, Montana

AAA Owner ..... Address .....

Operator " " " Address " "

New Owner ..... Address .....

New Operator ..... Address .....

Assessment Record yes - Unit No. 19

Assessed Acreage 82.5

Legal Description of This Farm Unit No. 19 (Meets & Bounds) Sec. 8 & 9 T. 9N-R. 48E

Total Acres in Farm 91.0

Code Number Unit No. 19

Photo No. Ma 18-175

AAA Contract No. .....

AAA Total Cropland Acreage .....

App. No. 2123; 2124-1058-1518 1579-1584

Decree No. .....

Land is located in

Twp. 9N Rge. 48E Twp. ..... Rge. .....

Twp. ..... Rge. ..... Twp. ..... Rge. .....

Filed in Twp. 9N Rge. 48E

Remarks .....

Farm Map

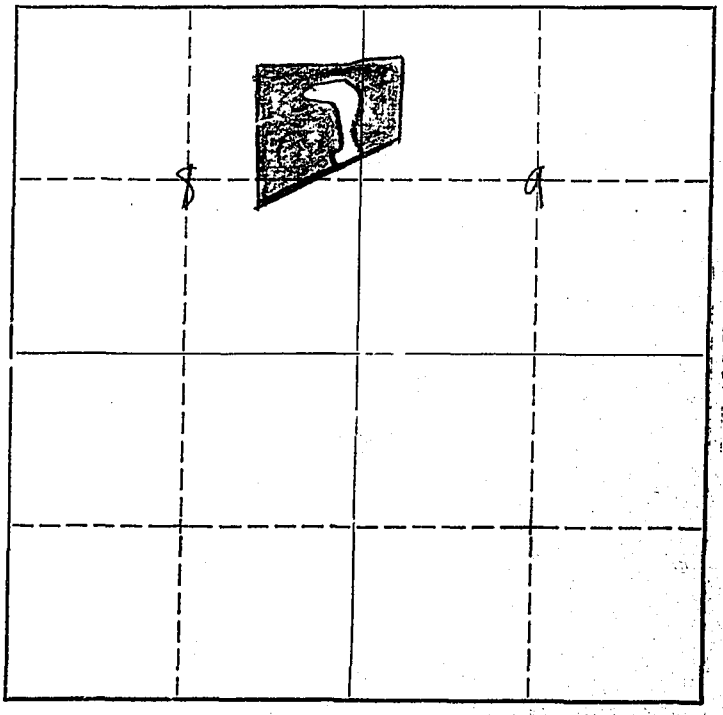

Ownership covers only irrigated land. All ownership for dry land not shown.

yellowstone River Basin

STATE OF MONTANA

STATE ENGINEERS OFFICE

Water Resources Survey

30A-29A-30A-200

Code No. _____

County Custer

T. 9N R. 48E

Name of Land Owner C. D. Wolfe & Dorothea Address Billings

Name of Operator Eleanor Brink Address Miles City

Part A

TO BE FILED BY THOSE OBTAINING IRRIGATION WATER FROM A DITCH COMPANY OR IRRIGATION DISTRICT

1. Water is delivered by: Tongue Vall Irr dist
   Name of Ditch, Ditch Company or District Supplying Water
2. State the number of acres you irrigate under this system 193.21 Shares you hold _____
3. If you obtain water from more than one Company, give the number of shares, acres irrigated and the name of the Company under **"Remarks."** If you obtain water from a Ditch Company and also have a private system fill in both Part A and Part B.

Part B

TO BE FILED BY THOSE WHO HAVE A PRIVATE DITCH, PUMP OR IRRIGATION SYSTEM
or those who have a private water right under a Ditch Company

4. In what year was this land first irrigated? Date See attached filings & also 7119 & 7120
5. Give the name of the original appropriator (first user): _____
6. Give the date appropriated _____ Amount filed on: Miners Inches _____ C. F. S. _____
7. State the total number of acres irrigated under this system: _____
8. Give the point of diversion: _____ ¼ _____ ¼ Section _____ Township _____ Range _____

Part C

TO BE FILED BY ALL WATER USERS IN ADDITION TO PART A OR PART B

9. Source of Water: Tongue River
   Name of stream or lake from which water is originally diverted
10. Water is obtained by: (Check one) Gravity ✓ Pumping _____ Other _____
11. What is the greatest number of acres you have irrigated? ✓ Date _____
12. How many acres did you irrigate in 19 47 (Crop and pasture) 193.21
13. State the total number of additional acres that could be irrigated by increasing the water supply, land leveling, etc. 43.20. This land is under what ditch? Same Sec. 20.
14. How many acres of seeped land do you have which could be drained and put into production? ✓
15. What is the condition of your irrigation system? Fair
16. Is your water supply adequate? Yes ✓ No _____ Explain _____
17. REMARKS: Small patches of Alkali + Seep
    This form is for both WC-2 attached
    Some trouble with water shortage
    because they are at the end of lateral
    or main Canal

NOTE: The foregoing questions apply only to irrigated land shown on this plat.

DESCRIPTION AND MAP OF FARM

18. Legal Description of this Farm See attached WR 2

☐ IRRIGATED LAND ☐ NON-IRRIGATED LAND

North

See attached

West East

South

19. If the above land is irrigated from more than one ditch please give the acreage under each ditch in 19A and indicate the location of the land irrigated from each on the above map.

19A. Ditch: Tongue Hill Lateral Acres: 193.21

Ditch: Acres:

Information supplied by:

Name D. Rook & D. Paulsen Address Date 5/15/47

REMARKS: Field Survey

If you cannot answer all of the questions on this form answer as many as you can and return the form to us as soon as possible.

L. S.

Form WR 2 10M 8-45

STATE ENGINEERS OFFICE
Water Resources Survey

COUNTY Custer

FILE NO. 12 - T. 9 N. - R. 48 E

Owner Wolfe, C. D. & Dorathea (90 B. Hesselheim (T. 4 y. Irr. Dist)) Address Box 792, Billings, Montana

AAA Owner ..... Address .....

Operator Eleanor Brink Address Rt. 1, Miles City

New Owner ..... Address .....

New Operator ..... Address .....

Assessment Record Yes -

Assessed Acreage 30.98 } Sec. 20
4.32 }
167.21 - Sec. 29
15.00 - Sec. 30

Legal Description of This Farm E½ all of SW¼ east of Ry & all of NW¼ east of Ry. in Sec. 20; N½ Sec. 29; part of NE¼ east of Ry in Sec. 30. T. 9 N - R. 48 E

Total Acres in Farm .....

Code Number 20A, 29A, 30A

Photo No. Ma 18-176

AAA Contract No. .....

AAA Total Cropland Acreage .....

App. No. 301; 2119; 2120

Decree No. .....

Land is located in

Twp. 9N Rge. 48E Twp. ..... Rge. .....

Twp. ..... Rge. ..... Twp. ..... Rge. .....

Filed in Twp. 9N Rge. 48E

Remarks C. D. Wolfe may lease 20A Owned by Custer Co.

Farm Map

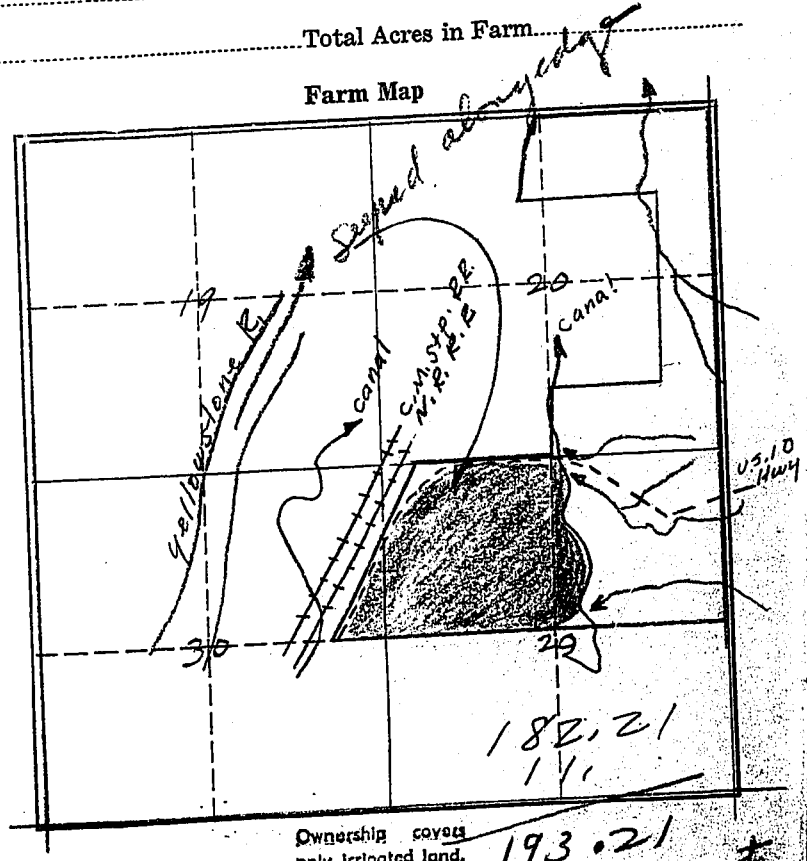

Ownership covers only irrigated land. All ownership for dry land not shown. 193.21 43.20 not

Tongue River Basin

Form WR 2—2M—1

STATE ENGINEER'S OFFICE
WATER RESOURCES SURVEY

COUNTY Custer

FILE NO. 12 - T. 9N - R. 48E

Owner Custer County Address Miles City, Montana

AAA Owner ..... Address .....

Operator Wolfe, C.D. & Dorothea E. Address Box 792 Billings, Mont

New Owner c/o B. Kesselheim Address .....

New Operator Eleanor Brink Address Rte 1, Miles City

Assessment Record yes

T - V - IRR - Dist

Assessed Acreage 54.20

Legal Description of This Farm Out of the SW¼ East of R/W

Total Acres in Farm 7

Code Number 20D

Photo No. MA-18-176

AAA Contract No. .....

AAA Total Cropland Acreage .....

App. No. No Record by Discrpt

Decree No. .....

Land is located in

Twp. 9N Rge. 48E Twp. ..... Rge. .....

Twp. ..... Rge. ..... Twp. ..... Rge. .....

Filed in Twp. 9N Rge. 48E

Remarks This land may be operated by C.D. Wolfe

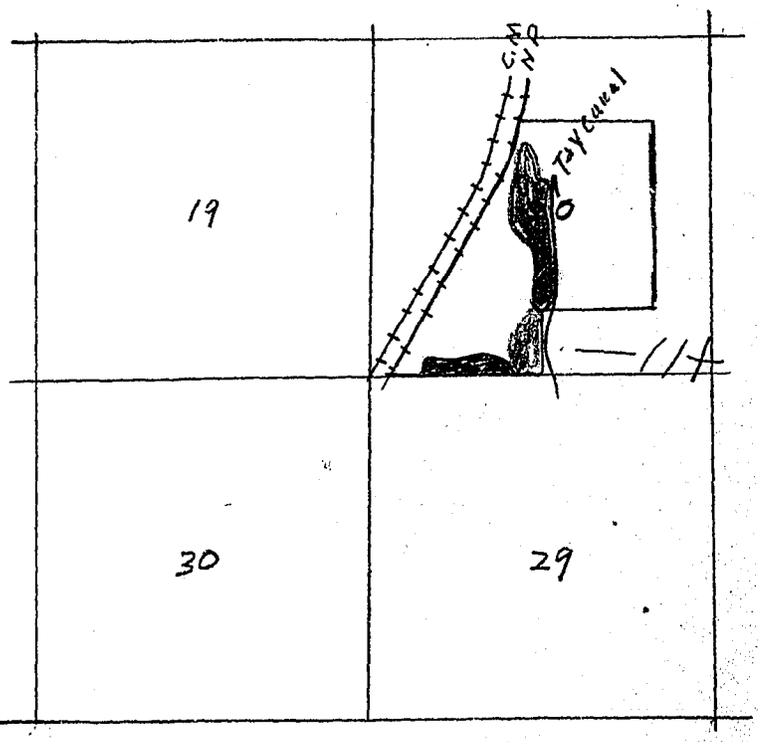

Ownership covers only irrigated land. All ownership for dry land not shown.

Tongue River Basin

FORM F-1 - GAZETTE 1685-2M-1-47

Farm Checked

By Dave, Jim

Area Miles City

Date 5/15/47

STATE OF MONTANA
STATE ENGINEER'S OFFICE
WATER RESOURCES SURVEY

Code No. 12A, 20A, 29A, 30A

County Custer

T. 9 N R. 48E Sec. 17, 20, 29, 30

Photo No. MA-18-176

Legal Land Owner C.D. Wolfe & Dorothea Wolfe % Kesselheim Address

Operator Brink, Eleanor, Elmer Address Rte 1 Miles City

Water is delivered by:

✓	Federal Project	Pres.	Pot.
✓	Ditch Company ✓ T.Y. Ditch Co	Pres. 193,21 ~~144~~	Pot. 43.20 ~~20~~
	Irrigation District	Pres.	Pot.
	Private System	Pres.	Pot.
	Totals	193,21 ~~144~~	43,20 ~~20~~

Flood ____ Pump ____ Reservoir ____ Gravity ✓

Size and Capacity, Pump, etc.

Original Appropriator, Company ✓ App. No

Original Appropriator, Private ✓ App. No. ✓

(Show date of appropriation under Remarks)

Is the system an extension of another system? Yes ____ No ✓

Is all land irrigated from one system? Yes ✓ No ____

(If No, show break down on map

Source of Water Tongue River

Acres Irrigated 1946, ~~acres~~ 193,21

Potential Acres ~~20~~ 43,20 Seeped? ~~✓~~

Explain ~~about~~ 20 Acres more will be irrig. after leveling

Condition of System Good

Adequate Supply — Yes ✓ No ✓

Explain Some trouble because they are at the end of the Canal

Topography 2nd + 3rd Terrace

Information From Mrs Brink

Remarks

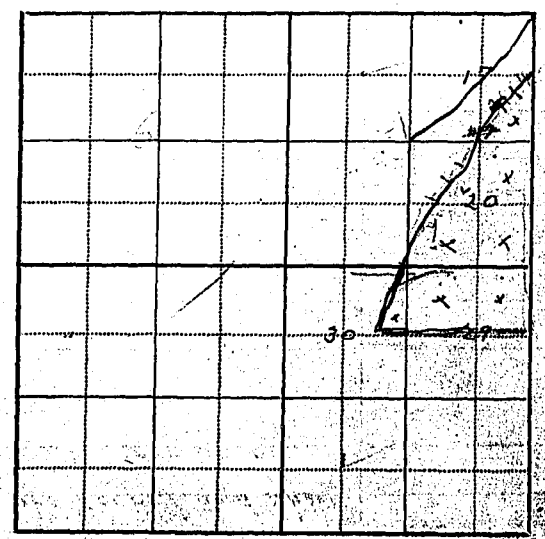

There are small spots (2) that are seeped and show alkinity. Spots are not large enough to be seen on pic. Total area seeped less than one acre.



RC.

NOTICE
These forms are the property of the State of Montana and must be returned.

STATE OF MONTANA
STATE ENGINEERS OFFICE
Water Resources Survey

Code No. Unit No. 50
County Custer
T. 9N. R. 48E.

Name of Land Owner Wombolt, Fred Jr. Address Unit No. 50, Kinsey, Montana

Name of Operator Fred Wambolt Jr. Address Kinsey Mont.

Part A

TO BE FILED BY THOSE OBTAINING IRRIGATION WATER FROM A DITCH COMPANY OR IRRIGATION DISTRICT

1. Water is delivered by: Kinsey Irrigation Co.
   Name of Ditch, Ditch Company or District Supplying Water
2. State the number of acres you irrigate under this system 79 Shares you hold 1
3. If you obtain water from more than one Company, give the number of shares, acres irrigated and the name of the Company under **"Remarks."** If you obtain water from a Ditch Company and also have a private system fill in both Part A and Part B.

Part B

TO BE FILED BY THOSE WHO HAVE A PRIVATE DITCH, PUMP OR IRRIGATION SYSTEM
or those who have a private water right under a Ditch Company

4. In what year was this land first irrigated? Date June 1 1940
5. Give the name of the original appropriator (first user): Herman Isaac
6. Give the date appropriated 6/1/40 Amount filed on: Miners Inches ____ C. F. S. ____
7. State the total number of acres irrigated under this system: 79
8. Give the point of diversion: N ¼ SW ¼ SE ¼ Section 10 Township 9N. Range 48E

Part C

TO BE FILED BY ALL WATER USERS IN ADDITION TO PART A OR PART B

9. Source of Water: Yellow Stone River
   Name of stream or lake from which water is originally diverted
10. Water is obtained by: (Check one) Gravity ____ Pumping ✓ Other ____
11. What is the greatest number of acres you have irrigated? 79 Date ~~1944~~ 1946
12. How many acres did you irrigate in 1947? (Crop and pasture) 79
13. State the total number of additional acres that could be irrigated by increasing the water supply, land leveling, etc. 6 This land is under what ditch? Kinsey Irrigation Ditch
14. How many acres of seeped land do you have which could be drained and put into production? 10
15. What is the condition of your irrigation system? Fair
16. Is your water supply adequate? Yes ✓ No ____ Explain ____
17. REMARKS: There is about 10 acers that I plan to drain, it has produced fairly good the last three years, but water ~~can~~ has come close to the serface and production has fallen off

Over

See attached filing & also Apps. 2123 & 2124

NOTE: The foregoing questions apply only to irrigated land shown on this plat.

DESCRIPTION AND MAP OF FARM

18. Legal Description of this Farm Unit No. 50 - Sec. 9, T. 9N., R. 48E.

W ½ Section 10 - T. 9N - R. 48-E M.P.M. Bears Sou 40°28' W 1203.1 Ft. S 89°32 E 56 Ft.

IRRIGATED LAND NON-IRRIGATED LAND

North

West East

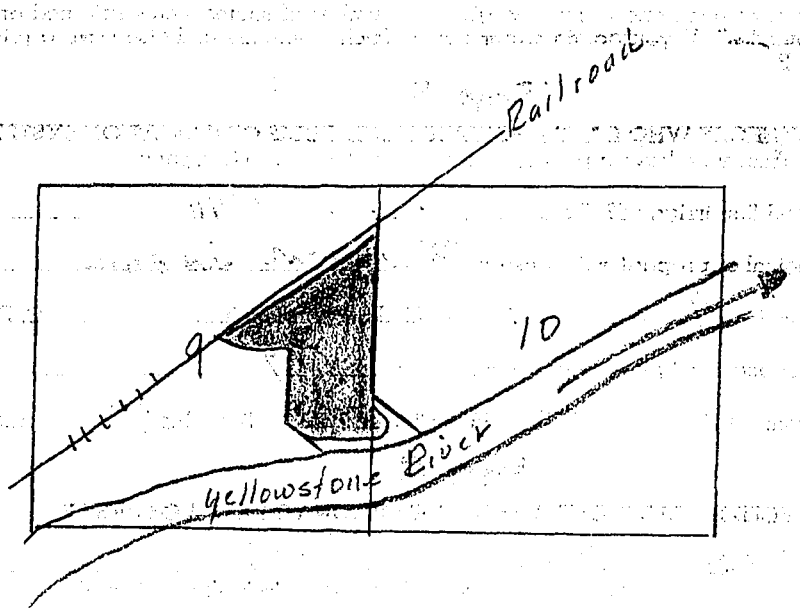

Ownership covers only irrigated land. All ownership for dry land not shown.

South

19. If the above land is irrigated from more than one ditch please give the acreage under each ditch in 19A and indicate the location of the land irrigated from each on the above map.

19A. Ditch: Kinsey Irrigation Ditch Acres: 79

Ditch: Acres:

Information supplied by:

Name Fred Wambolt Address Kinsey Mont. Date Feb. 12, 1948

REMARKS: We show Mr. Wombolt's potential as irrigated A.C.J.

If you cannot answer all of the questions on this form answer as many as you can and return the form to us as soon as possible.

1 Form WR 2 10M 8-45

L.S.
Rel. 2/16

STATE ENGINEERS OFFICE
Water Resources Survey

COUNTY Custer

FILE NO. 12-T.9N-R.48E

Owner Wombolt, Fred Jr. (Kinsey Unit) Address Kinsey, Montana

AAA Owner ..... Address .....

Operator " " Address " "

New Owner ..... Address .....

New Operator ..... Address .....

Assessment Record yes - Unit No. 50

Assessed Acreage 79.0

Legal Description of This Farm Unit No. 50 (Meets & Bounds) Sec. 9; T. 9N-R. 48E

Total Acres in Farm 102.06

Code Number Unit No. 50

Photo No. Ma 18-175

AAA Contract No. .....

AAA Total Cropland Acreage .....

App. No. 2123; 2124-1584

Decree No. .....

Land is located in

Twp. 9N Rge. 48E Twp. ..... Rge. .....

Twp. ..... Rge. ..... Twp. ..... Rge. .....

Filed in Twp. 9N Rge. 48E

Remarks .....

Farm Map

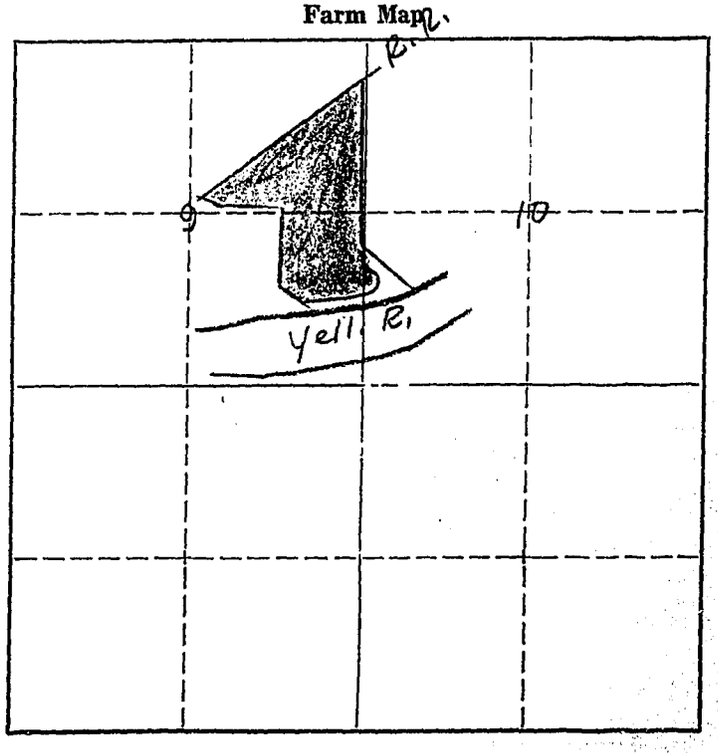

Ownership covers only irrigated land. All ownership for dry land not shown.

yellowstone River Basin

R.C.

NOTICE
These forms are the property of the State of Montana and must not be destroyed

STATE OF MONTANA
STATE ENGINEERS OFFICE
Water Resources Survey

Code No. Unit No. 48

County Custer

T. 9N. R. 48E.

Name of Land Owner Wright, Jack & Mildred Address Unit No. 48, Kinsey, Montana

Name of Operator Jack Knight Address Kinsey, Mont.

Part A

TO BE FILED BY THOSE OBTAINING IRRIGATION WATER FROM A DITCH COMPANY OR IRRIGATION DISTRICT

1. Water is delivered by: Kinsey Irrig Co.
   Name of Ditch, Ditch Company or District Supplying Water
2. State the number of acres you irrigate under this system 70.5 Shares you hold —
3. If you obtain water from more than one Company, give the number of shares, acres irrigated and the name of the Company under "Remarks." If you obtain water from a Ditch Company and also have a private system fill in both Part A and Part B.

Part B

TO BE FILED BY THOSE WHO HAVE A PRIVATE DITCH, PUMP OR IRRIGATION SYSTEM
or those who have a private water right under a Ditch Company

4. In what year was this land first irrigated? Date See attached Appl. 2123 & 2124
5. Give the name of the original appropriator (first user):
6. Give the date appropriated Amount filed on: Miners Inches C. F. S.
7. State the total number of acres irrigated under this system:
8. Give the point of diversion: ¼ ¼ Section Township Range

Part C

TO BE FILED BY ALL WATER USERS IN ADDITION TO PART A OR PART B

9. Source of Water: Yellowstone River
   Name of stream or lake from which water is originally diverted
10. Water is obtained by: (Check one) Gravity Pumping ✓ Other
11. What is the greatest number of acres you have irrigated? 70.5 Date 1947
12. How many acres did you irrigate in 1947? (Crop and pasture) 70.5
13. State the total number of additional acres that could be irrigated by increasing the water supply, land leveling, etc. 6 A. This land is under what ditch? Lower ditch
14. How many acres of seeped land do you have which could be drained and put into production? none
15. What is the condition of your irrigation system? good.
16. Is your water supply adequate? Yes ✓ No Explain
17. REMARKS:

Over

NOTE: The foregoing questions apply only to irrigated land shown on this plat.

DESCRIPTION AND MAP OF FARM

18. Legal Description of this Farm Unit No. 43 - Sec. 8,9,16,17, T. 9N., R. 48E.

IRRIGATED LAND NON-IRRIGATED LAND

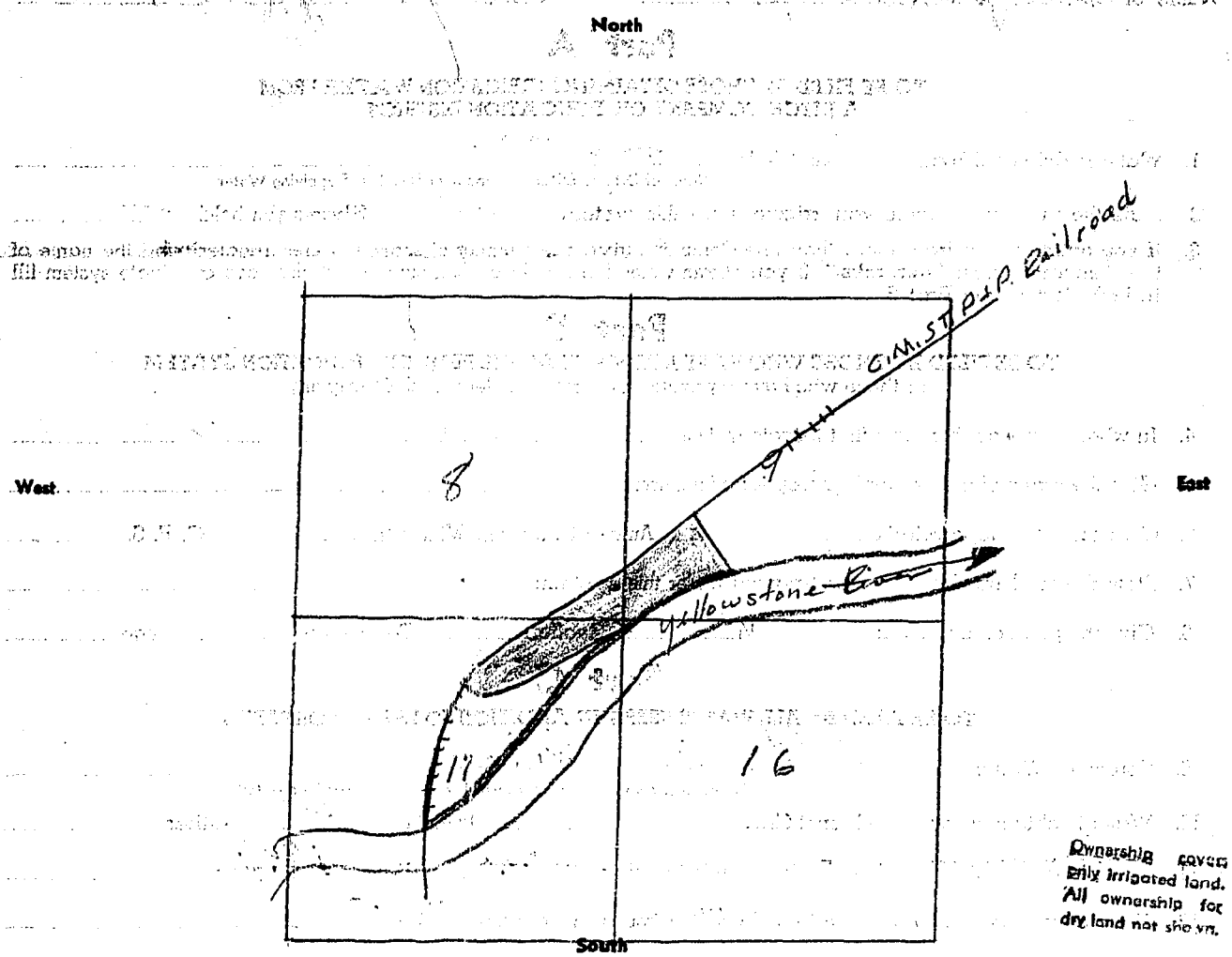

Ownership covers only irrigated land. All ownership for dry land not shown.

19. If the above land is irrigated from more than one ditch please give the acreage under each ditch in 19A and indicate the location of the land irrigated from each on the above map.

19A. Ditch: Kinsey Irr. Co. Acres: 70.5

Ditch: _____ Acres: _____

Information supplied by:

Name Jacob Wright Address Kinsey Date 2/17/48

REMARKS: _____

If you cannot answer all of the questions on this form answer as many as you can and return the form to us as soon as possible.

Form WR 2 10M 8-45

L.L.
Ext. 2118

STATE ENGINEERS OFFICE
Water Resources Survey

COUNTY Custer

FILE NO. 12-T.9N-R.48E

Owner Wright, Jack & Mildred (Kinsey Unit) Address Kinsey, Montana

AAA Owner ..... Address .....

Operator " " " Address " "

New Owner ..... Address .....

New Operator ..... Address .....

Assessment Record yes - Unit No. 48

Assessed Acreage 70.5

Legal Description of This Farm Unit No. 48 (Meets & Bounds) Sec. 8, 9, 16, 17, T. 9N-R. 48E

Total Acres in Farm 142.70

Code Number Unit No. 48

Photo No. Ma 18-175

AAA Contract No. .....

AAA Total Cropland Acreage .....

App. No. 2123; 2124

Decree No. .....

Land is located in

Twp. 9N Rge. 48E Twp. ..... Rge. .....

Twp. ..... Rge. ..... Twp. ..... Rge. .....

Filed in Twp. 9N Rge. 48E

Remarks .....

Farm Map

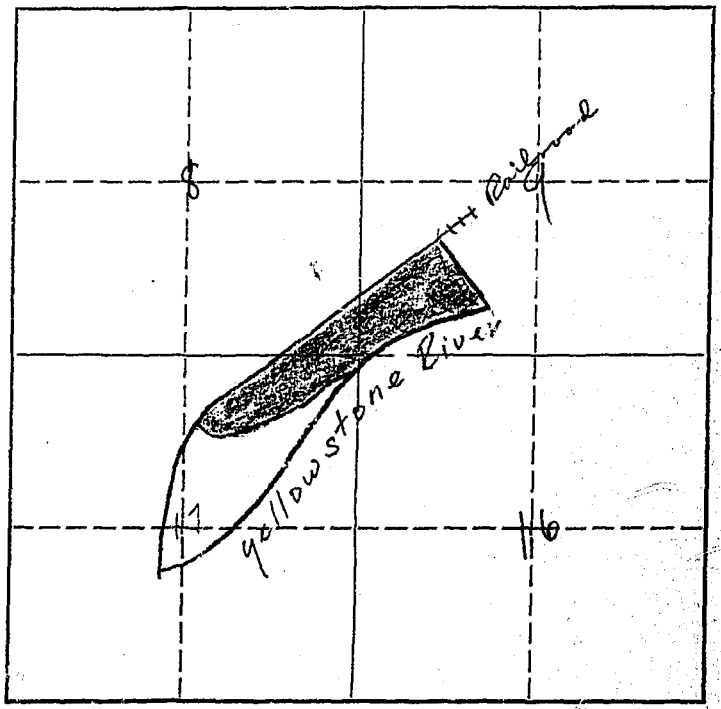

Ownership covers only irrigated land. All ownership for dry land not shown.

Yellowstone River Basin

Rl

NOTICE
These forms are the property of the State of Montana and must be returned.

FORM WR-1 2M 1-47

STATE OF MONTANA
STATE ENGINEERS OFFICE
Water Resources Survey

Code No. Unit No. 62
County Custer
T. 9N. R. 48E.

Name of Land Owner Zabel, Henry W. & Bertha Address Unit No. 62, Kinsey, Montana

Name of Operator Henry W. Zabel Address Kinsey Mont

Part A

TO BE FILED BY THOSE OBTAINING IRRIGATION WATER FROM A DITCH COMPANY OR IRRIGATION DISTRICT

1. Water is delivered by: Kinsey Irrigation Company, Kinsey Mont
   Name of Ditch, Ditch Company or District Supplying Water
2. State the number of acres you irrigate under this system 90 Shares you hold
3. If you obtain water from more than one Company, give the number of shares, acres irrigated and the name of the Company under **"Remarks."** If you obtain water from a Ditch Company and also have a private system fill in both Part A and Part B.

Part B

TO BE FILED BY THOSE WHO HAVE A PRIVATE DITCH, PUMP OR IRRIGATION SYSTEM
or those who have a private water right under a Ditch Company

4. In what year was this land first irrigated? Date July 1 1940
5. Give the name of the original appropriator (first user): Henry W. Zabel
6. Give the date appropriated July 1, 1941 Amount filed on: Miners Inches C. F. S.
7. State the total number of acres irrigated under this system: 90 A.
8. Give the point of diversion: ¼ ¼ Section Township Range

Part C

TO BE FILED BY ALL WATER USERS IN ADDITION TO PART A OR PART B

9. Source of Water: Yellowstone River
   Name of stream or lake from which water is originally diverted
10. Water is obtained by: (Check one) Gravity Pumping X Other
11. What is the greatest number of acres you have irrigated? 90 Date 1943
12. How many acres did you irrigate in 1947? (Crop and pasture) 75
13. State the total number of additional acres that could be irrigated by increasing the water supply, land leveling, etc. 15 This land is under what ditch? Same
14. How many acres of seeped land do you have which could be drained and put into production? about 10A
15. What is the condition of your irrigation system? Good
16. Is your water supply adequate? Yes X No Explain
17. REMARKS: There was and old irrigation a number of years ago. Don't know if any this land was irrigated, Farm Security Admin operated it until 1946

Over

See attached filing & also App. 2123 + 2124

NOTE: The foregoing questions apply only to irrigated land shown on this plat.

DESCRIPTION AND MAP OF FARM

18. Legal Description of this Farm Unit No. 62 - Sec. 1, T. 9N., R. 48E.

IRRIGATED LAND NON-IRRIGATED LAND

potential Land

North



West East

Ownership covers only irrigated land. All ownership for dry land not shown.

South

19. If the above land is irrigated from more than one ditch please give the acreage under each ditch in 19A and indicate the location of the land irrigated from each on the above map.

19A. Ditch: Huntley Irrigation Company Acres: 74

Ditch: Acres:

Information supplied by:

Name Henry H. Isabel Address Huntley Mont. Date Feb 20 1947

REMARKS:

If you cannot answer all of the questions on this form answer as many as you can and return the form to us as soon as possible.

Form WR 2 10M 8-45

L. S.
Ret 3/24

STATE ENGINEERS OFFICE
Water Resources Survey

COUNTY Custer

FILE NO. 12-T 9N-R 48E

Owner Zabel, Henry W. & Bertha (Kinsey Unit) Address Kinsey, Montana

AAA Owner ..... Address .....

Operator " " " Address " "

New Owner ..... Address .....

New Operator ..... Address .....

Assessment Record yes - Unit No. 62

Assessed Acreage 90.0

Legal Description of This Farm Unit No. 62 (Meets & Bounds) Sec. 1, T9N-R 48E

Total Acres in Farm 101.07

Code Number Unit No. 62

Photo No. Ma 26-208

AAA Contract No. .....

AAA Total Cropland Acreage .....

App. No. 2123, 2124-1140

Decree No. .....

Land is located in

Twp. 9N Rge. 48E Twp. ..... Rge. .....

Twp. ..... Rge. ..... Twp. ..... Rge. .....

Filed in Twp. 9N Rge. 48E

Remarks .....

Farm Map



Ownership covers only irrigated land. All ownership for dry land not shown.

Yellowstone River Basin

FORM WR-IT-2M 1-47

Unit No 29

Code No. _____

County Custer

T. 9N R. 48E

STATE OF MONTANA
STATE ENGINEERS OFFICE
Water Resources Survey

Name of Land Owner Walter C & Helen Zabel Address Kinsey, Mont

Name of Operator _____ Address _____

Part A

TO BE FILED BY THOSE OBTAINING IRRIGATION WATER FROM A DITCH COMPANY OR IRRIGATION DISTRICT

1. Water is delivered by: Kinsey Irr Co.
   Name of Ditch, Ditch Company or District Supplying Water
2. State the number of acres you irrigate under this system 113.0 Shares you hold _____
3. If you obtain water from more than one Company, give the number of shares, acres irrigated and the name of the Company under **"Remarks."** If you obtain water from a Ditch Company and also have a private system fill in both Part A and Part B.

Part B

TO BE FILED BY THOSE WHO HAVE A PRIVATE DITCH, PUMP OR IRRIGATION SYSTEM
or those who have a private water right under a Ditch Company

4. In what year was this land first irrigated? Date See attached App. & also 2123 & 2124
5. Give the name of the original appropriator (first user): _____
6. Give the date appropriated _____ Amount filed on: Miners Inches _____ C. F. S. _____
7. State the total number of acres irrigated under this system: _____
8. Give the point of diversion: _____ ¼ _____ ¼ Section _____ Township _____ Range _____

Part C

TO BE FILED BY ALL WATER USERS IN ADDITION TO PART A OR PART B

9. Source of Water: Yellowstone River
   Name of stream or lake from which water is originally diverted
10. Water is obtained by: (Check one) Gravity _____ Pumping X Other _____
11. What is the greatest number of acres you have irrigated? ✓ Date _____
12. How many acres did you irrigate in 1947 (Crop and pasture) 113.0
13. State the total number of additional acres that could be irrigated by increasing the water supply, land leveling, etc. 0 This land is under what ditch? 0
14. How many acres of seeped land do you have which could be drained and put into production? 0
15. What is the condition of your irrigation system? Fair
16. Is your water supply adequate? Yes ✓ No _____ Explain _____
17. REMARKS:
    Short at times

NOTE: The foregoing questions apply only to irrigated land shown on this plat.

DESCRIPTION AND MAP OF FARM

18. Legal Description of this Farm See attached WR-2 for Map & Desc

☐ IRRIGATED LAND ☐ NON-IRRIGATED LAND

North

West East

South

19. If the above land is irrigated from more than one ditch please give the acreage under each ditch in 19A and indicate the location of the land irrigated from each on the above map.

19A. Ditch: ~~Shanley~~ Kinsey Inv Co Acres: 113.0

Ditch: Acres:

Information supplied by:

Name Field Survey Address Date 5/13/47

REMARKS: J Cook & D. Paulsit

If you cannot answer all of the questions on this form answer as many as you can and return the form to us as soon as possible.

Form WR 2 10M 8-45

S. P. S.

STATE ENGINEERS OFFICE
Water Resources Survey

COUNTY Custer

FILE NO. 12-T.9N-R.48E

Owner Zabel, Walter C. & Helen (Kinsey Unit) Address Kinsey, Montana

AAA Owner ..... Address .....

Operator " " " Address " "

New Owner ..... Address .....

New Operator ..... Address .....

Assessment Record Yes - Unit No. 29

Assessed Acreage 113.0

Legal Description of This Farm Unit No. 29 (Meets & Bounds) Sec. 4 & 5, T. 9N-48E

Total Acres in Farm 161.88

Code Number Unit No. 29

Photo No. Ma 18-174

AAA Contract No. .....

AAA Total Cropland Acreage .....

App. No. 2123; 2124-1584-1059

Decree No. .....

Land is located in

Twp. 9N Rge. 48E Twp. ..... Rge. .....

Twp. ..... Rge. ..... Twp. ..... Rge. .....

Filed in Twp. 9N Rge. 48E

Remarks .....

Farm Map

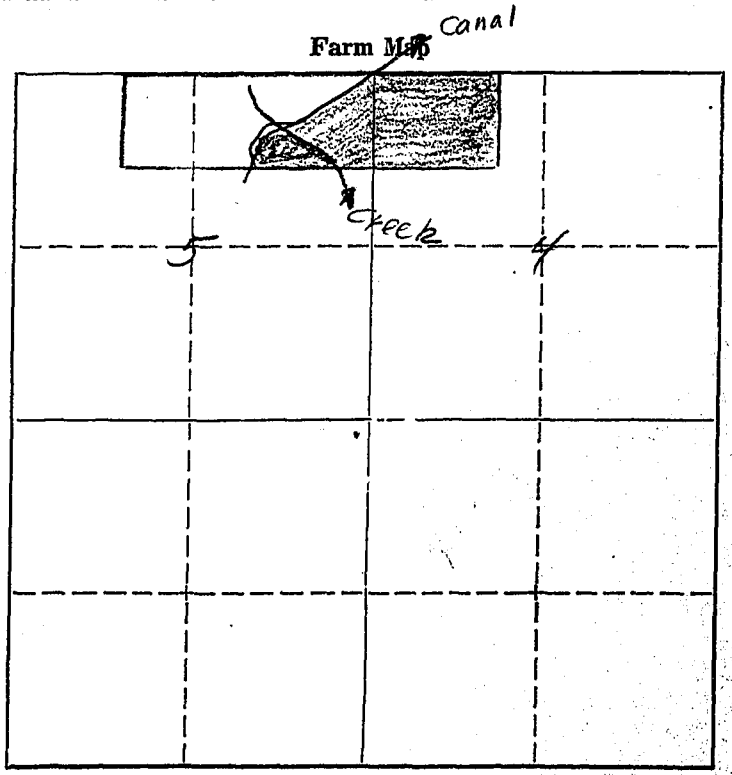

Ownership covers only irrigated land. All ownership for dry land not shown.

Yellowstone River Basin

NOTICE
These forms are the property of the State of Montana and must be returned.

STATE OF MONTANA
STATE ENGINEERS OFFICE
Water Resources Survey

Code No. Unit No. 21
County Custer
T. 9N. R. 48E.

Name of Land Owner Zieberth, Joseph N. & Nellie C Address Unit No. 21, Kinsey, Montana

Name of Operator Joseph N Zieberth Address Miles City. Kinsey. Rte.

Part A

TO BE FILED BY THOSE OBTAINING IRRIGATION WATER FROM A DITCH COMPANY OR IRRIGATION DISTRICT

1. Water is delivered by: Kinsey Irrigation Co.
   Name of Ditch, Ditch Company or District Supplying Water
2. State the number of acres you irrigate under this system 108.8 Shares you hold one.
3. If you obtain water from more than one Company, give the number of shares, acres irrigated and the name of the Company under **"Remarks."** If you obtain water from a Ditch Company and also have a private system fill in both Part A and Part B.

Part B

TO BE FILED BY THOSE WHO HAVE A PRIVATE DITCH, PUMP OR IRRIGATION SYSTEM
or those who have a private water right under a Ditch Company

4. In what year was this land first irrigated? Date See Appl. 2123 & 2124
5. Give the name of the original appropriator (first user):
6. Give the date appropriated _____ Amount filed on: Miners Inches _____ C. F. S. _____
7. State the total number of acres irrigated under this system:
8. Give the point of diversion: _____ ¼ _____ ¼ Section _____ Township _____ Range _____

Part C

TO BE FILED BY ALL WATER USERS IN ADDITION TO PART A OR PART B

9. Source of Water: Yellowstone River
   Name of stream or lake from which water is originally diverted
10. Water is obtained by: (Check one) Gravity _____ Pumping ✓ Other _____
11. What is the greatest number of acres you have irrigated? 108.8 Date 1947
12. How many acres did you irrigate in 19 47? (Crop and pasture) 108.8
13. State the total number of additional acres that could be irrigated by increasing the water supply, land leveling, etc. 100 This land is under what ditch? Kinsey.
14. How many acres of seeped land do you have which could be drained and put into production? none
15. What is the condition of your irrigation system? Fair
16. Is your water supply adequate? Yes _____ No ✓ Explain
17. REMARKS: Pumps are not large enough.

Over

NOTE: The foregoing questions apply only to irrigated land shown on this plat.

DESCRIPTION AND MAP OF FARM

18. Legal Description of this Farm Unit No. 21, Sec. 2, T. 9N., R. 48E.

IRRIGATED LAND NON-IRRIGATED LAND

North

West

East

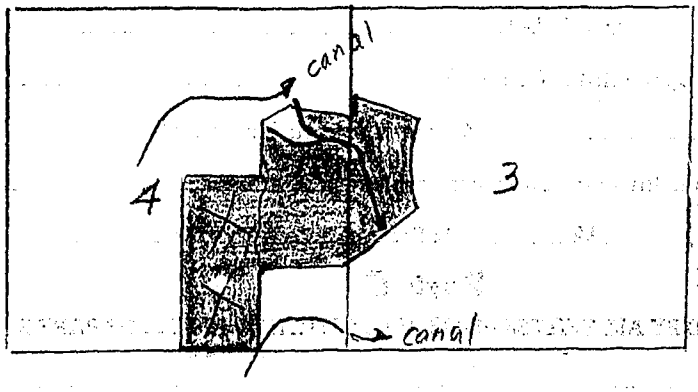

Ownership covers only irrigated land. All ownership for dry land not shown.

South

19. If the above land is irrigated from more than one ditch please give the acreage under each ditch in 19A and indicate the location of the land irrigated from each on the above map.

19A. Ditch: Kinney Ditch Co Acres: 108.8

Ditch: _____ Acres: _____

Information supplied by:

Name _____ Address _____ Date _____

REMARKS: Ownership boundary probably not correct as he says he has 100 potential used here

Engineer Aff - Feb 27-47

If you cannot answer all of the questions on this form answer as many as you can and return the form to us as soon as possible.

[redacted]1 Form WR 2 10M 8-45

L. S.
Ret 2/27

STATE ENGINEERS OFFICE
Water Resources Survey

COUNTY Custer

FILE NO. 12-T.9N-R.48E

Owner Ziebarth, Joseph N & Nellie C (Kinsey Unit) Address Kinsey, Montana

AAA Owner ..... Address .....

Operator " " " Address " "

New Owner ..... Address .....

New Operator ..... Address .....

Assessment Record Yes - Unit No. 21

Assessed Acreage 98.8

Legal Description of This Farm Unit No. 21 (Meets & Bounds) Sec. 4; T. 9N-R. 48E

Total Acres in Farm 221.75

Code Number Unit No. 21

Photo No. MA 18-174

AAA Contract No. .....

AAA Total Cropland Acreage .....

App. No. 2123; 2124

Decree No. .....

Land is located in

Twp. 9N Rge. 48E Twp. ..... Rge. .....

Twp. ..... Rge. ..... Twp. ..... Rge. .....

Filed in Twp. 9N Rge. 48E

Remarks .....

Farm Map

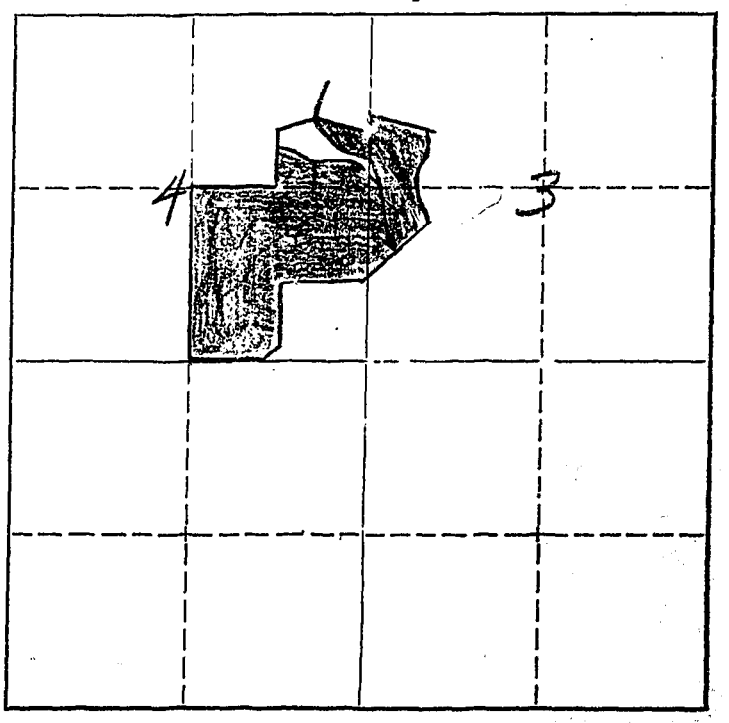

Ownership covers only irrigated land. All ownership for dry land not shown.

Yellowstone River Basin

333

1 Form Ap. 1—10M-8-45

STATE ENGINEERS OFFICE
Water Resources Survey

Notice of Appropriation

1. County Custer Book C Page 600 Record W.R.
2. Name of Appropriator Arthur Millard Address Miles City, Montana
3. Date Appropriated April 2, 1908 Date Filed April 2, 1908

Amount Appropriated, Miners Inches 6000, Cubic Feet per second

4. Name of Stream Coal Creek Tributary Basin
5. Point of Diversion

Sec. Twp. Rge. Bank of Stream West

6. Purpose For irrigating and other purposes
7. Description of System Dam and ditch 20 inches X 48 inches in size, which carries and conducts said 6000 in. of water from said creek and runs thence south and east, thence over and upon said land. (or mining claim)
8. Land Description of Intended Place of Use

W½ Sec. 2-9N-48E, W½ Sec. 34-10N-48E, (Not assessed in 1940) (U.S.A.)

9. Remarks (Pertaining to Use, etc.)

Decree

10. Case No. Date Amt. Decreed: M. I. C. F. S.
11. To Whom Decreed Address
12. Name of Ditch Maximum Capacity (C. F. S.)
13. Date of Priority Purpose
14. Land Description of Place of Use as Decreed
15. Remarks (Present Use Status, etc.)

1140

Form Ap. 1—10M

STATE ENGINEERS OFFICE
Water Resources Survey

Notice of Appropriation

1. County Custer Book B Page 417 Record W.R.
2. Name of Appropriator H. N. Gilmore Address Custer County
3. Date Appropriated Aug. 18, 1903 Date Filed Sept. 3, 1903

Amount Appropriated, Miners Inches 5000 or , Cubic Feet per second 125

4. Name of Stream Muster Creek Tributary Yellowstone R. Basin
5. Point of Diversion Is by the dam

Sec. Twp. Rge. Bank of Stream

6. Purpose For irrigation.
7. Description of System A dam and a ditch, said dam is about 10 ft. long and 10 ft. high, acting as a headgate to turn the water into the ditch which being large enough to carry 5000 inches of water with such necessary flumes as the nature of the country and soil may require.
8. Land Description of Intended Place of Use
All Sec. 35-10N-48E, 632.60 acres, U.S.A.
All Sec. 1-9N-48E, 412 acres, Custer County
All but 1/3 ac. Sec. 2-9N-48E, 591.71 acres, Not assessed
1/3 acres Sec. 2-9N-48E, Robert E. Owens, Kinsey, Montana
9. Remarks (Pertaining to Use, etc.)

Decree

10. Case No. Date Amt. Decreed: M. I. C. F. S.
11. To Whom Decreed Address
12. Name of Ditch Maximum Capacity (C. F. S.)
13. Date of Priority Purpose
14. Land Description of Place of Use as Decreed
15. Remarks (Present Use Status, etc.)

STATE ENGINEERS OFFICE

Water Resources Survey

Notice of Appropriation

1. County Custer Book C Page 520 Record W.R.

2. Name of Appropriator Arthur E. Millard Address Kinsey, Montana

3. Date Appropriated June 15, 1908 Date Filed June 15, 1908
June 15, 1908

4. Amount Appropriated, Miners Inches 5000 Cubic Feet per second

4. Name of Stream Mulkey Creek Tributary Basin

5. Point of Diversion About 420 rds. from the South where Mulkey Creek crosses the North Line of

Sec. 3 Twp. 9N. Rge. 48E. Bank of Stream East

6. Purpose For irrigating and other purposes.

7. Description of System Dam and ditch, said ditch to be 15" x 36" deep in mine, which carries and conducts said 5000 inches of water from said creek at said point of diversion and thence runs easterly across said Section 3, thence over and upon said land.

8. Land Description of Intended Place of Use

NW¼NE¼, NW¼, N½SW¼, SW¼SW¼, Sec. 3-9N-48E, Not assessed for 1910, U.S.A.

9. Remarks (Pertaining to Use, etc.)

Decree

10. Case No. Date Amt. Decreed: M. I. C. F. S.

11. To Whom Decreed Address

12. Name of Ditch Maximum Capacity (C. F. S.)

13. Date of Priority Purpose

14. Land Description of Place of Use as Decreed

15. Remarks (Present Use Status, etc.)

1 Form AD. 1—10M 8

1 Form Ap. 1—10M 8

STATE ENGINEERS OFFICE
Water Resources Survey

Notice of Appropriation

1. County Custer Book D Page 245 Record W.R.
2. Name of Appropriator Arthur E. Millard Address Miles City, Custer Co.
3. Date Appropriated Aug. 4, 1909 Date Filed Aug. 4, 1909
   Amount Appropriated, Miners Inches 6000, Cubic Feet per second
4. Name of Stream Muster Creek Tributary Basin
5. Point of Diversion Where a copy of this notice is posted on

   Sec. Twp. Rge. Bank of Stream South
6. Purpose Irrigation and domestic use.
7. Description of System A dam and ditch 20" X 48" in size, which carries and conducts 6000" of water from said creek and runs thence south and west thence south and east, thence over and upon said land.
8. Land Description of Intended Place of Use
   W½ Sec. 32-10N-48E, 320 acres, Eugene C. Howe, Miles City, Montana
   E½ Sec. 32-10N-48E, 320 acres, Custer Co., c/o King Gibbs, Miles City
   Irrigation on W½ Sec. 2-9N-48E, U.S.A.
9. Remarks (Pertaining to Use, etc.)

Decree

10. Case No. Date Amt. Decreed: M. I. C. F. S.
11. To Whom Decreed Address
12. Name of Ditch Maximum Capacity (C. F. S.)
13. Date of Priority Purpose
14. Land Description of Place of Use as Decreed
15. Remarks (Present Use Status, etc.)

FORM-WR-1—2M 12-47

NOTICE
These forms are the property of the State of Montana and must be returned.

STATE OF MONTANA
STATE ENGINEERS OFFICE
Water Resources Survey

Code No. Unit No. 15
County Custer
T. 9N. R. 48E.

Name of Land Owner Bender, Mark & Violet Address Unit No. 15, Kinsey, Montana

Name of Operator MARK BENDER Address KINSEY MONT

Part A

TO BE FILED BY THOSE OBTAINING IRRIGATION WATER FROM A DITCH COMPANY OR IRRIGATION DISTRICT

1. Water is delivered by: Kinsey Irrigation Company
   Name of Ditch, Ditch Company or District Supplying Water
2. State the number of acres you irrigate under this system 77 Shares you hold —
3. If you obtain water from more than one Company, give the number of shares, acres irrigated and the name of the Company under "Remarks." If you obtain water from a Ditch Company and also have a private system fill in both Part A and Part B.

Part B

TO BE FILED BY THOSE WHO HAVE A PRIVATE DITCH, PUMP OR IRRIGATION SYSTEM
or those who have a private water right under a Ditch Company

4. In what year was this land first irrigated? Date [illegible]
5. Give the name of the original appropriator (first user): [illegible]
6. Give the date appropriated Amount filed on: Miners Inches C. F. S.
7. State the total number of acres irrigated under this system:
8. Give the point of diversion: ¼ ¼ Section Township Range

Part C

TO BE FILED BY ALL WATER USERS IN ADDITION TO PART A OR PART B

9. Source of Water: Yellowstone River
   Name of stream or lake from which water is originally diverted
10. Water is obtained by: (Check one) Gravity Pumping ✓ Other
11. What is the greatest number of acres you have irrigated? 80 Date [illegible]
12. How many acres did you irrigate in 1947? (Crop and pasture) 80
13. State the total number of additional acres that could be irrigated by increasing the water supply, land leveling, etc. 38 This land is under what ditch? Same ditch
14. How many acres of seeped land do you have which could be drained and put into production? none
15. What is the condition of your irrigation system? Fair
16. Is your water supply adequate? Yes ✓ No Explain
17. REMARKS:

Over

NOTE: The foregoing questions apply only to irrigated land shown on this plat.

DESCRIPTION AND MAP OF FARM

18. Legal Description of this Farm Unit No. 15 - Sec. 5 & 8, T. 9N., R. 48E.

IRRIGATED LAND | NON-IRRIGATED LAND

North

West

East

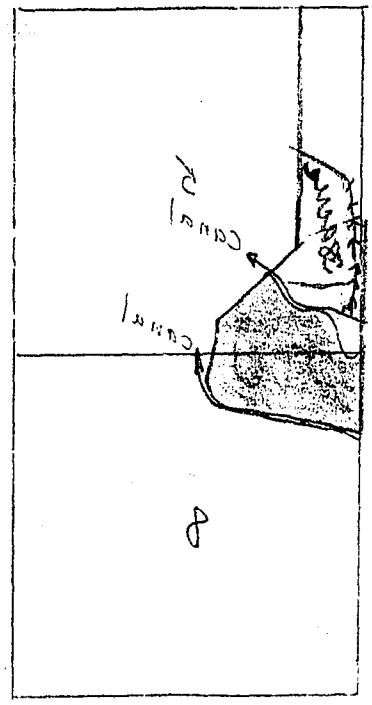

Ownership covers only irrigated land. All ownership for dry land not shown.

South

19. If the above land is irrigated from more than one ditch please give the acreage under each ditch in 19A and indicate the location of the land irrigated from each on the above map.

19A. Ditch: [illegible] Acres: 80

Ditch: Acres:

Information supplied by:

Name Address Date

REMARKS: All the land is irrigated out of one canal. 38 acres could be irrigated by pumping water out of canal. [illegible]

If you cannot answer all of the questions on this form, answer as many as you can and return the form to us as soon as possible.

1 Form WR 2 10M 8-45

STATE ENGINEERS OFFICE
Water Resources Survey

COUNTY Custer

FILE NO. 12-T9N-R48E

Owner Bender Mark & Violet (Kinsey Unit) Address Kinsey, Mont

AAA Owner ..... Address .....

Operator " " " Address " "

New Owner ..... Address .....

New Operator ..... Address .....

Assessment Record yes - Unit No. 15

Assessed Acreage 92.0

Legal Description of This Farm Unit No. 15 (Meets & Bounds) Sec 5 & 8; T9N-R48E

Total Acres in Farm 220.40

Code Number Unit No. 15

Photo No. Ma18-174, Ma18-175

AAA Contract No. .....

AAA Total Cropland Acreage .....

App. No. 2123, 2124-1579-1059

Decree No. .....

Land is located in

Twp. 9N Rge. 48E Twp. ..... Rge. .....

Twp. ..... Rge. ..... Twp. ..... Rge. .....

Filed in Twp. 9N Rge. 48E

Remarks .....

Farm Map

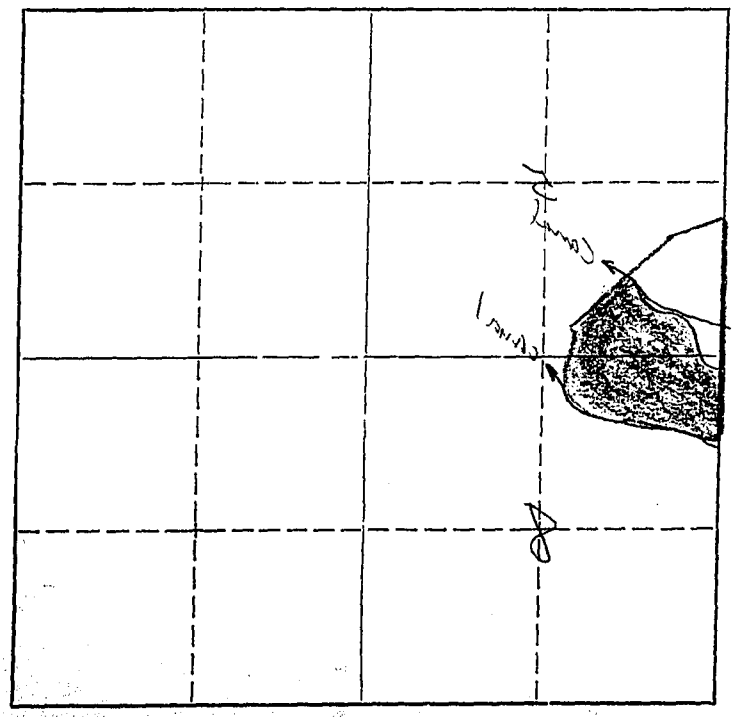

Ownership covers only irrigated land. All ownership for dry land not shown.

Yellowstone River Basin

1059

1 Form Ap. 1—10M

STATE ENGINEERS OFFICE
Water Resources Survey

Notice of Appropriation

1. County Custer Book E Page 471 Record W.R.
2. Name of Appropriator Pearl E. McCoy (16) Address Kinsey, Montana
3. Date Appropriated April 17, 1918 Date Filed April 17, 1918

Amount Appropriated, Miners Inches 500 or , Cubic Feet per second 12½

4. Name of Stream McMillans Gulch Tributary Yellowstone R. Basin
5. Point of Diversion

Sec. Twp. Rge. Bank of Stream Right and Left

6. Purpose For Irrigation
7. Description of System A dam with a ditch or ditches 24" X 48" more or less in size, which carries and conducts said amount of water from said gulch or coulee and runs thence abutting the elevated lands enclosing said gulch and about and through said Section 5, thence over and upon said land.
8. Land Description of Intended Place of Use

All Sec. 5-9N-48E, 540.89 acres, U. S. A.

9. Remarks (Pertaining to Use, etc.)

Decree

10. Case No. Date Amt. Decreed: M. I. C. F. S.
11. To Whom Decreed Address
12. Name of Ditch Maximum Capacity (C. F. S.)
13. Date of Priority Purpose
14. Land Description of Place of Use as Decreed
15. Remarks (Present Use Status, etc.)

1579

1 Form Ap. 1—10M 8

STATE ENGINEERS OFFICE
Water Resources Survey

Notice of Appropriation

1. County Custer Book D Page 511 Record W.R.

2. Name of Appropriator W. H. Hill & Chas. G. Wilder Address Custer Co.
Jan. 6, 1906

3. Date Appropriated April 12, 1913 Date Filed April 16, 1913

Amount Appropriated, Miners Inches (Amendment), Cubic Feet per second

4. Name of Stream Sand Creek Tributary Basin

5. Point of Diversion S½SW¼ of Sec. 6-9N-48E about 400 ft. north of the South Sec. line of Sec. 16

Sec. 6 Twp. 9N. Rge. 48E. Bank of Stream East

6. Purpose A new point of diversion

7. Description of System A low dam composed of earth, timber and rock constructed across said creek, also a ditch 6 ft. wide at the bottom and from 2½ to 3 ft. deep which carries and conducts said amount of water to and upon said lands.

8. Land Description of Intended Place of Use
Sec. 8-9N-48E, U.S.A.

9. Remarks (Pertaining to Use, etc.) Be it known that we, the undersigned, joint owners of that certain water right appropriation made and executed by W. H. Hill on the 8th day of January, A.D., 1906 and which is recorded in Book "C" of water rights, Page 194, records of Custer Co., Montana. The construction of another dam across said creek, the reason being that the old dams as mentioned in said Book "C", Page 194 was washed out by high flood waters and is impracticable to build another dam in said place.

Decree

10. Case No. Date Amt. Decreed: M. I. C. F. S.

11. To Whom Decreed Address

12. Name of Ditch Maximum Capacity (C. F. S.)

13. Date of Priority Purpose

14. Land Description of Place of Use as Decreed

15. Remarks (Present Use Status, etc.)

FORM WR-1F—2M 12-47

NOTICE
These forms are the property of the State of Montana and must be returned.

STATE OF MONTANA
STATE ENGINEERS OFFICE
Water Resources Survey

Code No. Unit No. 13
County Custer
T. 9N. R. 48E.

Name of Land Owner Burnside, Oscar R. & Ellen Address Unit No. 13, Kinsey, Montana

Name of Operator Oscar Burnside Address

Part A

TO BE FILED BY THOSE OBTAINING IRRIGATION WATER FROM A DITCH COMPANY OR IRRIGATION DISTRICT

1. Water is delivered by: Kinsey Irrigation Co
   Name of Ditch, Ditch Company or District Supplying Water
2. State the number of acres you irrigate under this system 92 Shares you hold one
3. If you obtain water from more than one Company, give the number of shares, acres irrigated and the name of the Company under "**Remarks.**" If you obtain water from a Ditch Company and also have a private system fill in both Part A and Part B.

Part B

TO BE FILED BY THOSE WHO HAVE A PRIVATE DITCH, PUMP OR IRRIGATION SYSTEM
or those who have a private water right under a Ditch Company

4. In what year was this land first irrigated? Date 1941
5. Give the name of the original appropriator (first user): Oscar Burnside
6. Give the date appropriated 1941 Amount filed on: Miners Inches C. F. S.
7. State the total number of acres irrigated under this system: 92
8. Give the point of diversion: ¼ ¼ Section Township Range

Part C

TO BE FILED BY ALL WATER USERS IN ADDITION TO PART A OR PART B

9. Source of Water: Yellowstone River
   Name of stream or lake from which water is originally diverted
10. Water is obtained by: (Check one) Gravity Pumping X Other
11. What is the greatest number of acres you have irrigated? 80 Date 1947
12. How many acres did you irrigate in 1947? (Crop and pasture) 80
13. State the total number of additional acres that could be irrigated by increasing the water supply, land leveling, etc. 12 This land is under what ditch?
14. How many acres of seeped land do you have which could be drained and put into production?
15. What is the condition of your irrigation system? fair
16. Is your water supply adequate? Yes X No Explain
17. REMARKS: Pumps are not in good enough repair to insure constant supply.

See attached App. to Sec. 8123, 8124

Over

NOTE: The foregoing questions apply only to irrigated land shown on this plat.

DESCRIPTION AND MAP OF FARM

18. Legal Description of this Farm Unit No. 13 - Sec. 8, T. 9N., R. 48E.

IRRIGATED LAND ☐ NON-IRRIGATED LAND ☐

North

West East

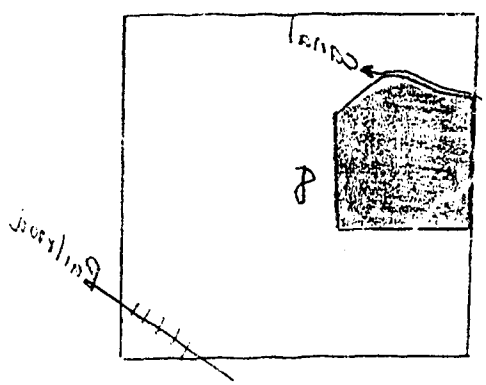

South

19. If the above land is irrigated from more than one ditch please give the acreage under each ditch in 19A and indicate the location of the land irrigated from each on the above map.

19A. Ditch: [illegible] Acres: 80.0

Ditch: _____ Acres: _____

Information supplied by:

Name _____ Address _____ Date _____

REMARKS: _____

If you cannot answer all of the questions on this form answer as many as you can and return the form to us as soon as possible.

1 Form WR 2 10M 8-45

STATE ENGINEERS OFFICE
Water Resources Survey

COUNTY Custer

FILE NO. 12-T9N-R48E

Owner Burnside, Oscar R. & Ellen (Kinsey Unit) Address Kinsey, Montana

AAA Owner ..... Address .....

Operator " " " Address " "

New Owner ..... Address .....

New Operator ..... Address .....

Assessment Record Yes - Unit No. 13

Assessed Acreage 92.0

Legal Description of This Farm Unit No. 13 (Meets & Bounds) Sec. 8; T9N-R48E

Total Acres in Farm 109.35

Farm Map



Code Number Unit No. 13

Photo No. Ma 18-175

AAA Contract No. .....

AAA Total Cropland Acreage .....

App. No. 2125; 2124-1540-1579-1554

Decree No. .....

Land is located in

Twp. 9N Rge. 48E Twp. ..... Rge. .....

Twp. ..... Rge. ..... Twp. ..... Rge. .....

Filed in Twp. 9N Rge. 48E

Remarks .....

Ownership covers only located land. All ownership for any land not shown.

Yellowstone River Basin

STATE ENGINEER'S OFFICE
Water Resources Survey

Notice of Appropriation

1. County Chaffee Book D Page 212 Record W.R.

2. Name of Appropriator W. H. HILL & Chas. C. Willdet Address Chaffee Co.
Jan. 6, 1900

3. Date Appropriated April 25, 1913 Date Filed April 28, 1913
Amount Appropriated, Miners Inches (Amendment) Cubic Feet per second

4. Name of Stream Sand Creek Tributary Basin
Point of Diversion SE¼SW¼ of Sec. 6-20N-78E about 400 ft. north of the South Sec. line of Sec. 18

5. Bank of Stream East Sec. 6 Twp. 20N. Rge. 78E.

6. Purpose A new point of diversion

7. Description of System A low dam composed of earth, timber and rock constructed across Sand Creek, also a ditch 6 ft. wide at the bottom and from 2½ to 3 ft. deep which carries said amount of water to and upon said lands.

8. Land Description of Intended Place of Use Sec. 8-20N-78E, U.S.A.

9. Remarks (Pertaining to Use, etc.) Be it known that we, the undersigned, joint owners of that certain water right appropriation made and executed by W. H. HILL on the 25th day of January, A.D., 1900 and which is recorded in Book "D" of water rights, Page 212, records of Chaffee Co., Colorado. The construction of another dam across said creek, the reason being that the old dame as mentioned in said book "D", Page 212 was washed out by high flood waters and is impracticable to build another dam in said place.

Decree

10. Case No. Date Amt. Decreed: M. I. C. F. S.

11. To Whom Decreed Address

12. Name of Ditch Maximum Capacity (C. F. S.)

13. Date of Priority Purpose

14. Land Description of Place of Use as Decreed

15. Remarks (Present Use Status, etc.)

1584

1 Form Ap. 1—10M 8

STATE ENGINEERS OFFICE
Water Resources Survey

Notice of Appropriation

1. County Custer Book C Page 484 Record W.R.
2. Name of Appropriator Sarah E. Kennard, et al Address Custer Co., Montana
3. Date Appropriated Jan. 3, 1908 Date Filed Jan. 6, 1908
   Amount Appropriated, Miners Inches ..... Cubic Feet per second 250
4. Name of Stream Sand Creek Tributary Yellowstone R. Basin
5. Point of Diversion In the SW¼SE¼ Sec. 36-10N-47E, which point is 11 chains 54 links up said creek in a northeasterly direction from the S¼ corner of said Sec. 36.
   SW¼SE¼
   Sec. 36 Twp. 10N. Rge. 47E. Bank of Stream East
6. Purpose For irrigating and domestic purposes.
7. Description of System Dam and ditch. Said ditch is 12 ft. wide at the top and 8 ft. wide at the bottom and 24 in. deep, and so constructed as to be capable of carrying said amount of water, thence run to and across the described lands. Said diversion may also be aided by natural channels, depressions or dykes lying in the course of said ditches as the case may be.
8. Land Description of Intended Place of Use
   Lots 1,2,3,4, NW¼NE¼, NW¼ Sec. 17; S½SW¼, N½NW¼, SE¼ Sec. 8; N½, N½SW¼, Lots 1,2,3,4 Sec. 9; SE¼SE¼ Sec. 4, T.9N., R. 48E, (Sarah E. Kennard's land - U.S.A.)
   S½NE¼ Sec. 18-9N-48E, Robert F. Cole, Brooklyn, N.Y.
   SW¼ Sec. 4-9N-48E, 160 acres, U.S.A.
   SW¼, S½NW¼, Lots 3,4, Sec. 4-9N-48E, A.S. Dorman's land, U.S.A.
9. Remarks (Pertaining to Use, etc.)

Decree

10. Case No. ..... Date ..... Amt. Decreed: M. I. ..... C. F. S. .....
11. To Whom Decreed ..... Address .....
12. Name of Ditch ..... Maximum Capacity (C. F. S.) .....
13. Date of Priority ..... Purpose .....
14. Land Description of Place of Use as Decreed .....
15. Remarks (Present Use Status, etc.) .....

1590

1 Form Ap. 1—10M 8

STATE ENGINEERS OFFICE
Water Resources Survey

Notice of Appropriation

1. County Custer Book F Page 74 Record W.R.
2. Name of Appropriator Charles G. Wilder (25) Address Kinsey, Montana
3. Date Appropriated June 30, 1917 Date Filed June 30, 1917
   Amount Appropriated, Miners Inches 3000 or , Cubic Feet per second 75
4. Name of Stream Sand Creek Tributary Basin
5. Point of Diversion About 300 ft. N. of the central line of Sec. 7-9N-48E, and where the said central line of said Section crosses said Sand Creek
   Sec. Twp. Rge. Bank of Stream
6. Purpose For irrigation
7. Description of System A dam about 40 ft. and from 1 to 2 ft. in height. A centrifugal pump of a 10 in. suction and a 12 in. discharge and run by a 22 H.P. Gas engine. Said water is pumped into a main ditch running in a southerly direction of about 3/4 of a mile in length, about 4 ft. wide on the bottom and 2½ ft. deep; and that the said waters running in the main ditch are then diverted over the said lands; then by means of head-gates, ditches, and laterals, the water runs from the main ditch in the necessary directions for the proper distribution over and upon said lands.
8. Land Description of Intended Place of Use
   S½NW¼, N½SW¼ Sec. 8-9N-48E, 160 acres, U.S.A.
   NE¼SW¼ Sec. 7-9N-48E, 40 acres, U.S.A.
9. Remarks (Pertaining to Use, etc.)

Decree

10. Case No. Date Amt. Decreed: M. I. C. F. S.
11. To Whom Decreed Address
12. Name of Ditch Maximum Capacity (C. F. S.)
13. Date of Priority Purpose
14. Land Description of Place of Use as Decreed
15. Remarks (Present Use Status, etc.)

1 Form WR 2 10M 8-45

STATE ENGINEERS OFFICE
Water Resources Survey

COUNTY Custer

FILE NO. 12-T-9N-R 48E

Owner Carey, Victor & Anna Address Kinsey, Montana

AAA Owner Address

Operator " " " Address " "

New Owner Address

New Operator Address

Assessment Record Yes - Unit No. 63

Assessed Acreage 97.0

Legal Description of This Farm Unit No. 63 (Meets & Bounds) Sec. 35 & 36, T. 10N-R. 48E

Sections 1 & 2, T. 9N-R 48E

Total Acres in Farm 103.31

Code Number Unit No. 63

Photo No. Ma 26-202, Ma 26-208

AAA Contract No.

AAA Total Cropland Acreage

App. No. 2123, 2124

Decree No.

Land is located in

Twp. 10N Rge. 48 Twp. 9N Rge. 48

Twp. Rge. Twp. Rge.

Filed in Twp. 10N Rge. 48E

Remarks Part of this Unit 63 located in T. 10N-R 48E

Farm Map



Ownership covers only irrigated land. All ownership for dry land not shown.

STATE OF MONTANA
STATE ENGINEERS OFFICE
Water Resources Survey

Code No. Unit No. 3 County Custer T. 9N. R. 48E.

Name of Land Owner: Campbell, Fred & Bessie M. Address Unit No. 3, Kinsey, Montana

Name of Operator: [illegible] Address [illegible]

Part A
TO BE FILED BY THOSE OBTAINING IRRIGATION WATER FROM A DITCH COMPANY OR IRRIGATION DISTRICT

1. Water is delivered by: Kinsey Irrigation Company
   Name of Ditch, Ditch Company or District supplying Water
2. State the number of acres you irrigate under this system 22 Shares you hold
3. If you obtain water from more than one Company, give the number of shares, acres irrigated and the name of the Company under "Remarks." If you obtain water from a Ditch Company and also have a private system fill in both Part A and Part B.

Part B
TO BE FILED BY THOSE WHO HAVE A PRIVATE DITCH, PUMP OR IRRIGATION SYSTEM
or those who have a private water right under a Ditch Company

4. In what year was this land first irrigated? Date [illegible]
5. Give the name of the original appropriator (first user): [illegible]
6. Give the date appropriated [illegible] Amount filed on: Miners Inches [illegible] C. F. S
7. State the total number of acres irrigated under this system: [illegible]
8. Give the point of diversion: [illegible] N. [illegible] N. Section [illegible] Township [illegible] Range [illegible]

Part C
TO BE FILED BY ALL WATER USERS IN ADDITION TO PART A OR PART B

9. Source of Water: [illegible]
   Name of stream or lake from which water is originally diverted
10. Water is obtained by: (Check one) Gravity [illegible] Pumping [illegible] Other [illegible]
11. What is the greatest number of acres you have irrigated? [illegible] Date 1940
12. How many acres did you irrigate in 1948? (Crop and pasture) [illegible]
13. State the total number of additional acres that could be irrigated by increasing the water supply, land level-ing, etc. [illegible] What land is under that ditch? [illegible]
14. How many acres of sagebrush land do you have which could be planted and put into production? [illegible]
15. What is the condition of your irrigation system? [illegible]
16. Is your water supply adequate? Yes [illegible] No [illegible] Explain [illegible]
17. REMARKS: [illegible]

[illegible]

NOTE: The foregoing questions apply only to irrigated land shown on this plat.

DESCRIPTION AND MAP OF FARM

18. Legal Description of this Farm Unit No. 3 - Sec. 18, T. 9N., R. 48E; & T. 9N., R. 47E.

IRRIGATED LAND | NON-IRRIGATED LAND

potential Irrigable land

North

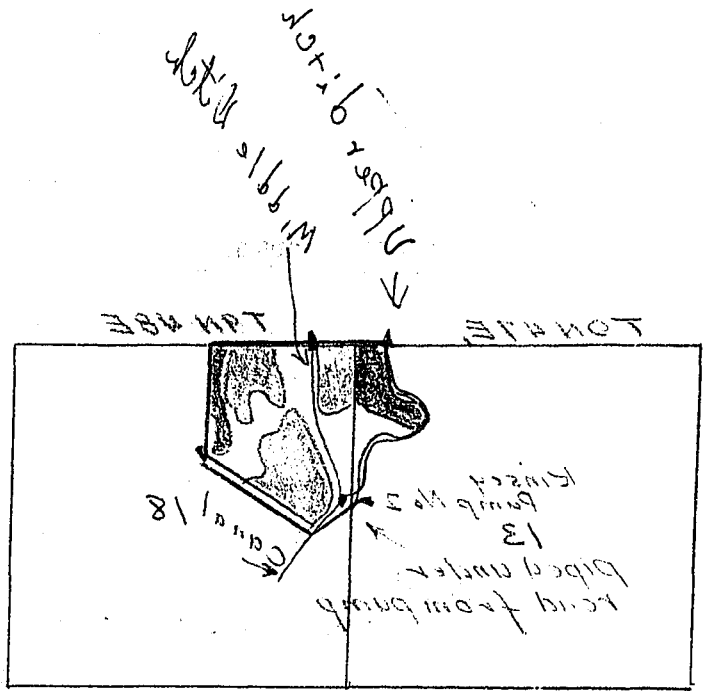

West

East

Ownership covers only irrigated land. All ownership for dry land not shown.

South

19. If the above land is irrigated from more than one ditch please give the acreage under each ditch in 19A and indicate the location of the land irrigated from each on the above map.

19A. Ditch: Upper Ditch Acres: 10

Ditch: Middle Ditch Acres: 70

Information supplied by:

Name Fred L Campbell Address Kinsey Date 2/19/48

REMARKS:

Figures reveal 70 present 11.0 pot = 81.0 max

If you cannot answer all of the questions on this form answer as many as you can and return the form to us as soon as possible.

Form WR 3 10M 3-45

STATE ENGINEERS OFFICE
Water Resources Survey

COUNTY Custer

FILE NO. 12-T.9N-R.48E

Owner Campbell, Fred L. & Bessie M. (Kinsey Unit) Address Kinsey, Montana

AAA Owner ..... Address .....

Operator " " " Address " "

New Owner ..... Address .....

New Operator ..... Address .....

Assessment Record Yes - Unit No. 3

Assessed Acreage 81.0

Legal Description of This Farm Unit No. 3 (Meets & Bounds) Sec. 18; T.9N-R.48E + T 9N R 47E

Total Acres in Farm 372.80

Farm Map

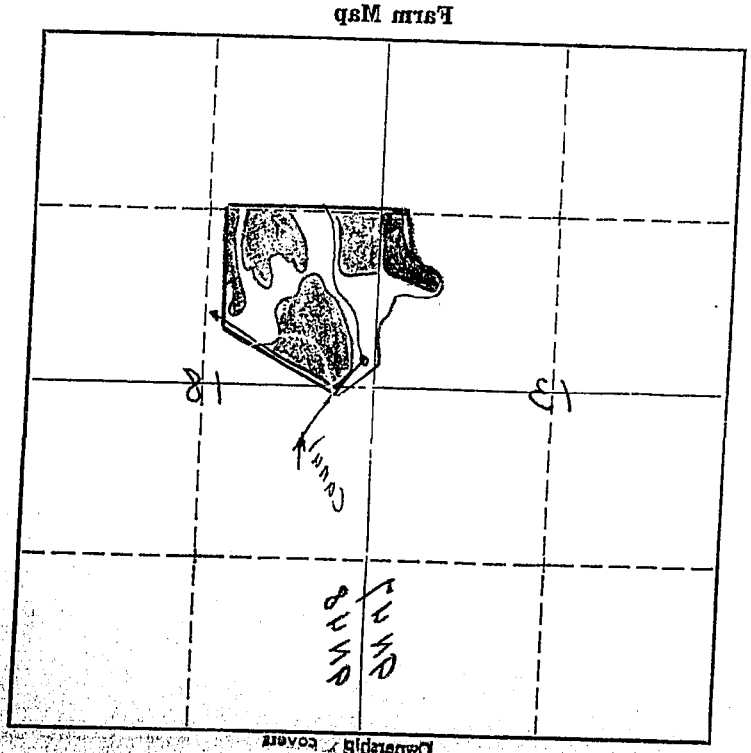

Ownership covers only irrigated land. All ownership for dry land not shown.

Code Number Unit No. 3

Photo No. Ma 18-175

AAA Contract No. .....

AAA Total Cropland Acreage .....

App. No. 2123; 2124-1587-1457-1965-1966-1968

Decree No. .....

Land is located in

Twp. 9N Rge. 48E Twp. 9N Rge. 47

Twp. ..... Rge. ..... Twp. ..... Rge. .....

Filed in Twp. 9N Rge. 48E

Remarks .....

Yellowstone River Basin

1457

1 Form Ap. 1—10M 8-

STATE ENGINEERS OFFICE
Water Resources Survey

Notice of Appropriation

1. County Custer Book C Page 604 Record W.R.
2. Name of Appropriator Samuel C. Rice Address Miles City, Montana
3. Date Appropriated April 6, 1908 Date Filed April 6, 1908
   Amount Appropriated, Miners Inches 500, Cubic Feet per second
4. Name of Stream Rice Coulee Tributary Basin
5. Point of Diversion
   Sec. Twp. Rge. Bank of Stream
6. Purpose For irrigating and other purposes.
7. Description of System A dam 8 ft. in bottom by 20 ft. in length in size, which carries and conducts said 500 inches of water from said Rice Coulee which said dam diverts the water from said stream and runs thence over the land thence over upon said land. (or mining claim.)
8. Land Description of Intended Place of Use
   NW¼ Sec. 18-9N-48E., U.S.A.
9. Remarks (Pertaining to Use, etc.)

Decree

10. Case No. Date Amt. Decreed: M. I. C. F. S.
11. To Whom Decreed Address
12. Name of Ditch Maximum Capacity (C. F. S.)
13. Date of Priority Purpose
14. Land Description of Place of Use as Decreed
15. Remarks (Present Use Status, etc.)

1587

1 Form Ap. 1—10M 8

STATE ENGINEERS OFFICE
Water Resources Survey

Notice of Appropriation

1. County Custer Book E Page 476 Record W.R.
2. Name of Appropriator P. E. McCoy Address Kinsey, Montana
3. Date Appropriated Oct. 29, 1918 Date Filed Oct. 29, 1918
   Amount Appropriated, Miners Inches 500 or , Cubic Feet per second 12½
4. Name of Stream Sand Creek Tributary Basin
5. Point of Diversion
   Sec. Twp. Rge. Bank of Stream West
6. Purpose For irrigation
7. Description of System A pumping plant leading to a flume 36" X 24" in size, which carries and conducts said amount of water from said creek and runs thence to the north line of said property, thence west along north line of said land, thence over and upon said land.
8. Land Description of Intended Place of Use
   N½NE¼, NE¼NW¼, Lot 1 Sec. 18-9N-48E, 160.59 acres, U.S.A.
9. Remarks (Pertaining to Use, etc.)

Decree

10. Case No. Date Amt. Decreed: M. I. C. F. S.
11. To Whom Decreed Address
12. Name of Ditch Maximum Capacity (C. F. S.)
13. Date of Priority Purpose
14. Land Description of Place of Use as Decreed
15. Remarks (Present Use Status, etc.)

1965

1 Form Ap. 1—10M 8

STATE ENGINEERS OFFICE
Water Resources Survey

Notice of Appropriation

1. County Custer Book A Page 151 Record W.R.
2. Name of Appropriator Emil Strugar Address Miles City, Custer Co.
3. Date Appropriated 7-9-93 Date Filed 7-7-93
   Amount Appropriated, Miners Inches 600, Cubic Feet per second
4. Name of Stream Tree Creek Tributary Basin
5. Point of Diversion at a point on its north bank about 3/4 of a mile above its mouth, thence running or to run to and upon said described land and through the said land if I so desire to any requisite point of final discharge.
   Sec. Twp. Rge. Bank of Stream North
6. Purpose Irrigating, agriculture and other lands.
7. Description of System A dam and ditch, which said ditch is 72" on the bottom and 144" at top by 48" depth and carries or conducts 600" of water.
8. Land Description of Intended Place of Use
   Lots 3,4, NE¼SW¼, SE¼NW¼ Sec. 18-9N-48E, U.S.A.
9. Remarks (Pertaining to Use, etc.) That I also hereby claim said ditch and the right-of-way therefor and for said water by it conveyed and also the right of location upon any lands, of any dams, flumes, reservoirs, constructed or to be constructed by me in appropriating and in using said water.

Decree

10. Case No. Date Amt. Decreed: M. I. C. F. S.
11. To Whom Decreed Address
12. Name of Ditch Maximum Capacity (C. F. S.)
13. Date of Priority Purpose
14. Land Description of Place of Use as Decreed
15. Remarks (Present Use Status, etc.)

Form AD. 1—10M 8

STATE ENGINEER'S OFFICE

Water Resources Survey

Notice of Appropriation

1. County Chafee Book D Page 31 Record N.R.

2. Name of Appropriator Emil Steffens Address Miles City, Custer Co.

3. Date Appropriated June 24, 1908 Date Filed June 24, 1908

Amount Appropriated, Miners Inches 3000 Cubic Feet per second

4. Name of Stream Tree Creek Tributary Basin

5. Point of Diversion at a point on east bank of said stream

(Not shown)

Sec Twp Rge Bank of Stream East

6. Purpose Irrigation and reclamation.

7. Description of System A dam 2 ft. high by 60 ft. long and a ditch 4 ft. wide and 3\4 of a mile long in size, which carries and distributes 3000 inches of water from said Tree Creek, which said dam and ditch diverts the water from said stream and runs thence over and upon said land (or mining claim.)

8. Land Description of Intended Place of Use

Lots 5,6,7,8 SE¼NW¼ NE¼SW¼ Sec. 18-9N-48E, M.P.M.

9. Remarks (Pertaining to Use, etc.)

Decree

10. Case No. Date Amt. Decreed: M. I. C. F. S.

11. To Whom Decreed Address

12. Name of Ditch Maximum Capacity (C. F. S.)

13. Date of Priority Purpose

14. Land Description of Place of Use as Decreed

15. Remarks (Present Use Status, etc.)

1928

1 Form Ap. 1—10M

STATE ENGINEERS OFFICE
Water Resources Survey

Notice of Appropriation

1. County Custer Book D Page 447 Record W.R.

2. Name of Appropriator Arthur I. Burbank Address Custer Co.

3. Date Appropriated Aug. 25, 1910 Date Filed Aug. 25, 1910 Aug. 6

Amount Appropriated, Miners Inches 400, Cubic Feet per second 10

4. Name of Stream Tree Coulee Tributary Basin

5. Point of Diversion (See Question 7)

Sec. Twp. Rge. Bank of Stream

6. Purpose Irrigation and other purposes.

7. Description of System A dirt dam across Tree Coulee on the SE¼NE¼ Sec. 9, T. 10N., 54E, said dam being 475 ft. from Sec. line between Sec. 9-10, T. 10N., R. 54E, and a ditch wide enough on the bottom and of sufficient height to allow the free passage of 400 M.I. of the waters of Tree Coulee to flow through and also a ditch of sufficient size to carry and conduct the above described water.

8. Land Description of Intended Place of Use

SW¼NW¼ Sec. 10-10N-54E.

9. Remarks (Pertaining to Use, etc.)

Decree

10. Case No. Date Amt. Decreed: M. I. C. F. S.

11. To Whom Decreed Address

12. Name of Ditch Maximum Capacity (C. F. S.)

13. Date of Priority Purpose

14. Land Description of Place of Use as Decreed

15. Remarks (Present Use Status, etc.)

NOTICE
These forms are the property of the State of Montana and must be returned.

STATE OF MONTANA
STATE ENGINEERS OFFICE
Water Resources Survey

Code No. Unit No. 5
County Custer
T. 9N. R. 48E.

Name of Land Owner Carter, Daniel & Grace Address Kinsey Unit No. 5, Kinsey, Montana

Name of Operator ..... Address .....

Part A

TO BE FILED BY THOSE OBTAINING IRRIGATION WATER FROM A DITCH COMPANY OR IRRIGATION DISTRICT

1. Water is delivered by: Kinsey Irrigation Company
   Name of Ditch, Ditch Company or District Supplying Water
2. State the number of acres you irrigate under this system 73 Shares you hold Membership
3. If you obtain water from more than one Company, give the number of shares, acres irrigated and the name of the Company under "Remarks." If you obtain water from a Ditch Company and also have a private system fill in both Part A and Part B.

Part B

TO BE FILED BY THOSE WHO HAVE A PRIVATE DITCH, PUMP OR IRRIGATION SYSTEM
or those who have a private water right under a Ditch Company

4. In what year was this land first irrigated? Date [illegible]
5. Give the name of the original appropriator (first user): [illegible]
6. Give the date appropriated ..... Amount filed on: Miners Inches ..... C. F. S. .....
7. State the total number of acres irrigated under this system: .....
8. Give the point of diversion: ..... ¼ ..... ¼ Section ..... Township ..... Range .....

Part C

TO BE FILED BY ALL WATER USERS IN ADDITION TO PART A OR PART B

9. Source of Water: Yellowstone River
   Name of stream or lake from which water is originally diverted
10. Water is obtained by: (Check one) Gravity ..... Pumping X Other .....
11. What is the greatest number of acres you have irrigated? 81 Date 7-1941
12. How many acres did you irrigate in 1947? (Crop and pasture) 73
13. State the total number of additional acres that could be irrigated by increasing the water supply, land leveling, etc. 108 This land is under what ditch? Highline Kinsey Irrigation Co.
14. How many acres of seeped land do you have which could be drained and put into production? None
15. What is the condition of your irrigation system? Fair
16. Is your water supply adequate? Yes ..... No X Explain need additional water in
17. REMARKS: Highline Canal, about ten more second ft.

[illegible] 73 [illegible] - 8 [illegible]

Over

NOTE: The foregoing questions apply only to irrigated land shown on this plat.

DESCRIPTION AND MAP OF FARM

18. Legal Description of this Farm Unit No. 5 - Sec. 7, T. 9N., R. 48E.

IRRIGATED LAND ☐ NON-IRRIGATED LAND ☐

North

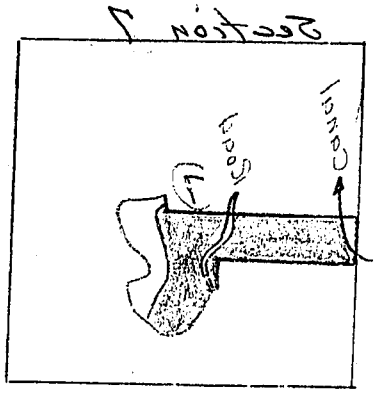

West

East

Ownership covers only irrigated land. All ownership for dry land not shown.

South

19. If the above land is irrigated from more than one ditch please give the acreage under each ditch in 19A and indicate the location of the land irrigated from each on the above map.

19A. Ditch: Kinsey Irr. Co. Acres: 70.3

Ditch: Acres:

Information supplied by:

Name Dan W. Carter Address Miller City Date 3-5-46

REMARKS: Kinsey Star Rt.

If you cannot answer all of the questions on this form answer as many as you can and return the form to us as soon as possible.

1 Form WR 2 10M 8-45

STATE ENGINEERS OFFICE
Water Resources Survey

COUNTY Custer

FILE NO. 12-T9N-R48E

Owner Carter, Daniel & Grace (Kinsey Unit) Address Kinsey, Montana

AAA Owner ..... Address .....

Operator " " " Address " "

New Owner ..... Address .....

New Operator ..... Address .....

Assessment Record Yes - Unit No. 5

Assessed Acreage 70.7

Legal Description of This Farm Unit No. 5 (meets & Bounds) Sec. 7; T9N-R48E

Total Acres in Farm 110.38

Code Number Unit No. 5

Photo No. Ma 18-175

AAA Contract No. .....

AAA Total Cropland Acreage .....

App. No. 2123; 2124-1590-1956

Decree No. .....

Land is located in

Twp. 9N Rge. 78E Twp. ..... Rge. .....

Twp. ..... Rge. ..... Twp. ..... Rge. .....

Filed in Twp. 9N Rge. 78E

Remarks .....

Farm Map

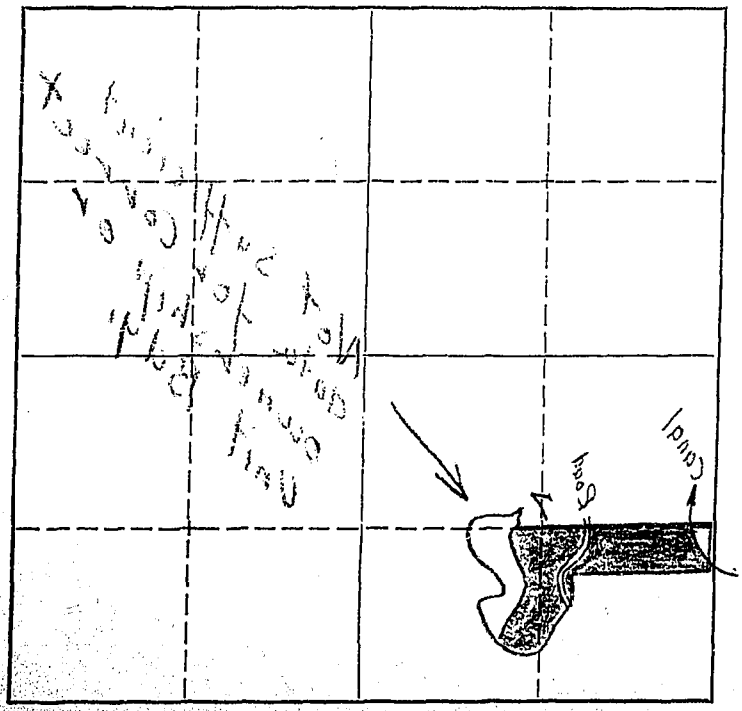

Ownership covers only irrigated land. All ownership for dry land not shown.

Yellowstone River Basin

1452

1 Form Ap. 1—10M 8-

STATE ENGINEERS OFFICE
Water Resources Survey

Notice of Appropriation

1. County Custer Book F Page 115 Record W.R.
2. Name of Appropriator Charles G. Wilder Address Kinsey, Montana
3. Date Appropriated June 27, 1928 Date Filed June 27, 1928

Amount Appropriated, Miners Inches 1000 or , Cubic Feet per second 25

4. Name of Stream Rice Creek Tributary Sand Creek Basin
5. Point of Diversion In the approximate center of the SW¼ of Section

Sec. 7 Twp. 9N. Rge. 48E. Bank of Stream North

and about 80 rods east of the western boundary line of said 1/4 Sec.

6. Purpose For irrigation and other purposes.
7. Description of System A dam of sufficient size and a ditch to run from said creek over and across the said 1/4 Sec. land in an easterly direction, to, upon and across the SE¼ of said Sec. 7 where the said water is to be used.
8. Land Description of Intended Place of Use
SE¼ Sec. 7-9N-48E, U.S.A.
9. Remarks (Pertaining to Use, etc.)

Decree

10. Case No. Date Amt. Decreed: M. I. C. F. S.
11. To Whom Decreed Address
12. Name of Ditch Maximum Capacity (C. F. S.)
13. Date of Priority Purpose
14. Land Description of Place of Use as Decreed
15. Remarks (Present Use Status, etc.)

1570

Form Ap. 1—10M 8

STATE ENGINEERS OFFICE
Water Resources Survey

Notice of Appropriation

1. County Custer Book F Page 74 Record W.R.
2. Name of Appropriator Charles G. Wilder (25) Address Kinsey, Montana
3. Date Appropriated June 30, 1917 Date Filed June 30, 1917
   Amount Appropriated, Miners Inches 3000 or , Cubic Feet per second 75
4. Name of Stream Sand Creek Tributary Basin
5. Point of Diversion About 300 ft. N. of the central line of Sec. 7-9N-4SE, and where the said central line of said Section crosses said Sand Creek
   Sec. Twp. Rge. Bank of Stream
6. Purpose For irrigation
7. Description of System A dam about 40 ft. and from 1 to 2 ft. in height. A centrifugal pump of a 10 in. suction and a 12 in. discharge and run by a 22 H.P. Gas engine. Said water is pumped into a main ditch running in a southerly direction of about 3/4 of a mile in length, about 4 ft. wide on the bottom and 2½ ft. deep; and that the said waters running in the main ditch are then diverted over the said lands; then by means of head-gates, ditches, and laterals, the water runs from the main ditch in the necessary directions for the proper distribution over and upon said lands.
8. Land Description of Intended Place of Use
   S½NW¼, N½SW¼ Sec. 8-9N-4SE, 160 acres, U.S.A.
   NE¼SW¼ Sec. 7-9N-4SE, 40 acres, U.S.A.
9. Remarks (Pertaining to Use, etc.)

Decree

10. Case No. Date Amt. Decreed: M. I. C. F. S.
11. To Whom Decreed Address
12. Name of Ditch Maximum Capacity (C. F. S.)
13. Date of Priority Purpose
14. Land Description of Place of Use as Decreed
15. Remarks (Present Use Status, etc.)

NOTICE
These forms are the property of the State of Montana and must be returned.

STATE OF MONTANA
STATE ENGINEERS OFFICE
Water Resources Survey

Code No. Unit No. 56
County Custer
T. 9N. R. 48E.

Name of Land Owner Christensen, Andrew & Pearl Address Unit No. 56, Kinsey, Montana

Name of Operator ..... Address .....

Part A

TO BE FILED BY THOSE OBTAINING IRRIGATION WATER FROM A DITCH COMPANY OR IRRIGATION DISTRICT

1. Water is delivered by: Kinsey Irrigation Company
   Name of Ditch, Ditch Company or District Supplying Water
2. State the number of acres you irrigate under this system 76.0 Shares you hold .....
3. If you obtain water from more than one Company, give the number of shares, acres irrigated and the name of the Company under **"Remarks."** If you obtain water from a Ditch Company and also have a private system fill in both Part A and Part B.

Part B

TO BE FILED BY THOSE WHO HAVE A PRIVATE DITCH, PUMP OR IRRIGATION SYSTEM
or those who have a private water right under a Ditch Company

4. In what year was this land first irrigated? Date July 11 1946
5. Give the name of the original appropriator (first user): Andrew Christensen
6. Give the date appropriated ..... Amount filed on: Miners Inches ..... C. F. S. .....
7. State the total number of acres irrigated under this system: 76
8. Give the point of diversion: NE ¼ SW ¼ Section 2 Township 9 Range 48

Part C

TO BE FILED BY ALL WATER USERS IN ADDITION TO PART A OR PART B

9. Source of Water: Yellowstone River
   Name of stream or lake from which water is originally diverted
10. Water is obtained by: (Check one) Gravity ..... Pumping — Other .....
11. What is the greatest number of acres you have irrigated? 76 Date 47
12. How many acres did you irrigate in 1947? (Crop and pasture) 76
13. State the total number of additional acres that could be irrigated by increasing the water supply, land leveling, etc. draining This land is under what ditch? no
14. How many acres of seeped land do you have which could be drained and put into production? 10 acres
15. What is the condition of your irrigation system? Fair
16. Is your water supply adequate? Yes ✓ No ..... Explain .....
17. REMARKS:
    See attached Flume & also 2123 & 2124

Over

NOTE: The foregoing questions apply only to irrigated land shown on this plat.

DESCRIPTION AND MAP OF FARM

18. Legal Description of this Farm Unit No. 56 - Sec. 35, T. 10N., R. 48E; Sec. 2, T. 9N., R. 48E.

IRRIGATED LAND | NON-IRRIGATED LAND

North

West | East

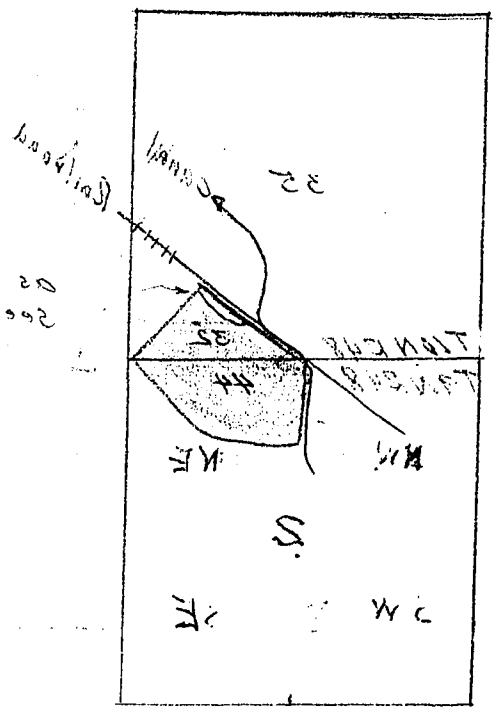

as near as we can tell 10A.
Seep is here

Ownership covers only irrigated land. All ownership for dry land not shown.

South

19. If the above land is irrigated from more than one ditch please give the acreage under each ditch in 19A and indicate the location of the land irrigated from each on the above map.

19A. Ditch: 24 acres from No 1 ditch Acres: 24

Ditch: 52 " " No 2 ditch Acres: 52

Total 76

Information supplied by:

Name Gordon & Paul Christensen Address Kinney Date Feb 12

REMARKS: I hope this is right

If you cannot answer all of the questions on this form answer as many as you can and return the form to us as soon as possible.

1 Form WR 2 10M 8-45

STATE ENGINEERS OFFICE
Water Resources Survey

COUNTY Custer

FILE NO. 12-T.9N-R.48E

Owner Christensen, Andrew & Pearl (Kinsey Unit) Address Kinsey, Montana

AAA Owner ..... Address .....

Operator " " " Address " "

New Owner ..... Address .....

New Operator ..... Address .....

Assessment Record Yes - Unit No. 56

Assessed Acreage 76.0

Legal Description of This Farm Unit No. 56 (Meets & Bounds) Sec. 35, T10N-R48E Sec. 2, T9N-R48E

Total Acres in Farm 90.99

Code Number Unit No. 56

Photo No. Ma26-208; Ma26-207

AAA Contract No. .....

AAA Total Cropland Acreage .....

App. No. 2123; 2124-1140-1141-1142

Decree No. .....

Land is located in

Twp. 9N Rge. 48E Twp. 10N Rge. 48E

Twp. ..... Rge. ..... Twp. ..... Rge. .....

Filed in Twp. 9N Rge. 48E

Remarks Part of Unit No. 56 Located in T10N-R48E

Yellowstone River Basin

Farm Map

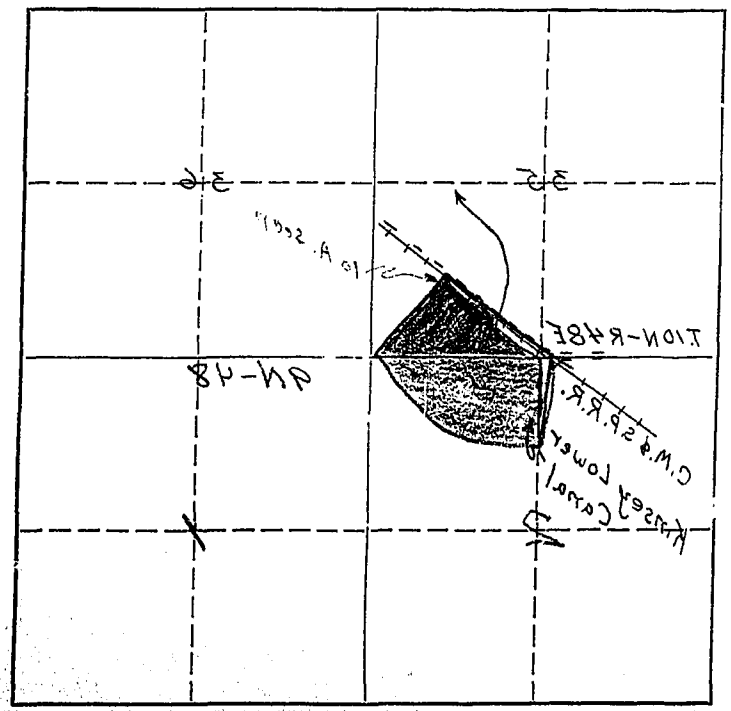

Ownership covers only irrigated land. All ownership for dry land not shown.

1 Form Ap. 1—10M

STATE ENGINEERS OFFICE
Water Resources Survey

Notice of Appropriation

1. County Custer Book B Page 417 Record W.R.
2. Name of Appropriator H. N. Gilmore Address Custer County
3. Date Appropriated Aug. 18, 1903 Date Filed Sept. 3, 1903
   Amount Appropriated, Miners Inches 5000 or , Cubic Feet per second 125
4. Name of Stream Muster Creek Tributary Yellowstone R. Basin
5. Point of Diversion Is by the dam

   Sec. Twp. Rge. Bank of Stream

6. Purpose For irrigation.
7. Description of System A dam and a ditch, said dam is about 10 ft. long and 10 ft. high, acting as a headgate to turn the water into the ditch which being large enough to carry 5000 inches of water with such necessary flumes as the nature of the country and soil may require.
8. Land Description of Intended Place of Use
   All Sec. 35-10N-48E, 632.60 acres, U.S.A.
   All Sec. 1-9N-48E, 412 acres, Custer County
   All but 1/3 ac. Sec. 2-9N-48E, 591.71 acres, Not assessed
   1/3 acres Sec. 2-9N-48E, Robert E. Owens, Kinsey, Montana
9. Remarks (Pertaining to Use, etc.)

Decree

10. Case No. Date Amt. Decreed: M. I. C. F. S.
11. To Whom Decreed Address
12. Name of Ditch Maximum Capacity (C. F. S.)
13. Date of Priority Purpose
14. Land Description of Place of Use as Decreed
15. Remarks (Present Use Status, etc.)

1141

1 Form Ap. 1—10M 8

STATE ENGINEERS OFFICE
Water Resources Survey

Notice of Appropriation

1. County Custer Book C Page 250 Record W.R.

2. Name of Appropriator Arthur E. Millard Address Kinsey, Montana

3. Date Appropriated June 12, 1906 Date Filed June 12, 1906 July 15, 1906

Amount Appropriated, Miners Inches 2000, Cubic Feet per second

4. Name of Stream Muster Creek Tributary Basin

5. Point of Diversion About 450 yds. from the point where Mustard Creek crosses the North line of

Sec. 3 Twp. 9N. Rge. 48E. Bank of Stream East

6. Purpose For irrigating and other purposes.

7. Description of System Dam and ditch, said ditch to be 72" X 36" deep in size, which carries and conducts said 2000 inches of water from said creek at said point of diversion and thence runs easterly across said Section 3, thence over and upon said land.

8. Land Description of Intended Place of Use

N½NE¼, NW¼, N½SW¼, SW¼SW¼ Sec. 2-9N-48E, Not assessed in 1940, U.S.A.

9. Remarks (Pertaining to Use, etc.)

Decree

10. Case No. Date Amt. Decreed: M. I. C. F. S.

11. To Whom Decreed Address

12. Name of Ditch Maximum Capacity (C. F. S.)

13. Date of Priority Purpose

14. Land Description of Place of Use as Decreed

15. Remarks (Present Use Status, etc.)

1142

Form Ap. 1—10M 8

STATE ENGINEERS OFFICE
Water Resources Survey

Notice of Appropriation

1. County Custer Book D Page 246 Record W.R.
2. Name of Appropriator Arthur E. Millard Address Miles City, Custer Co.
3. Date Appropriated Aug. 4, 1909 Date Filed Aug. 4, 1909
   Amount Appropriated, Miners Inches 6000, Cubic Feet per second
4. Name of Stream Muster Creek Tributary Basin
5. Point of Diversion Where a copy of this notice is posted on

   Sec. Twp. Rge. Bank of Stream South

6. Purpose Irrigation and domestic use.
7. Description of System A dam and ditch 20" X 48" in size, which carries and conducts 6000" of water from said creek and runs thence south and west thence south and east thence over and upon said land.
8. Land Description of Intended Place of Use
   W½ Sec. 32-10N-48E, 320 acres, Eugene C. Howe, Miles City, Montana
   E½ Sec. 32-10N-48E, 320 acres, Custer Co., c/o King Gibbs, Miles City
   Irrigation on W½ Sec. 2-9N-48E. U.S.A.
9. Remarks (Pertaining to Use, etc.)

Decree

10. Case No. Date Amt. Decreed: M. I. C. F. S.
11. To Whom Decreed Address
12. Name of Ditch Maximum Capacity (C. F. S.)
13. Date of Priority Purpose
14. Land Description of Place of Use as Decreed
15. Remarks (Present Use Status, etc.)

Code No. Unit No. 61

County Custer

T. 9N. R. 48E.

STATE OF MONTANA
STATE ENGINEERS OFFICE
Water Resources Survey

Name of Land Owner Cleveland, Frank G. & Ruth Address Unit No. 61, Kinsey, Montana

Name of Operator [illegible] Address [illegible]

Part A

TO BE FILED BY THOSE OBTAINING IRRIGATION WATER FROM A DITCH COMPANY OR IRRIGATION DISTRICT

1. Water is delivered by: [illegible]
   Name of Ditch, Ditch Company or District Supplying Water
2. State the number of acres you irrigate under this system 95 Shares you hold
3. If you obtain water from more than one Company, give the number of shares, acres irrigated and the name of the Company under "Remarks." If you obtain water from a Ditch Company and also have a private system fill in both Part A and Part B.

Part B

TO BE FILED BY THOSE WHO HAVE A PRIVATE DITCH, PUMP OR IRRIGATION SYSTEM
or those who have a private water right under a Ditch Company

4. In what year was this land first irrigated? Date
5. Give the name of the original appropriator (first user):
6. Give the date appropriated Amount filed on: Miners Inches C. F. S.
7. State the total number of acres irrigated under this system:
8. Give the point of diversion: ¼ ¼ Section Township Range

Part C

TO BE FILED BY ALL WATER USERS IN ADDITION TO PART A OR PART B

9. Source of Water: [illegible]
   Name of stream or lake from which water is originally diverted
10. Water is obtained by: (Check one) Gravity Pumping X Other
11. What is the greatest number of acres you have irrigated? 95 Date
12. How many acres did you irrigate in 1947? (Crop and pasture) 95
13. State the total number of additional acres that could be irrigated by increasing the water supply, land leveling, etc. ✓ This land is under what ditch?
14. How many acres of seeped land do you have which could be drained and put into production?
15. What is the condition of your irrigation system? [illegible]
16. Is your water supply adequate? Yes No Explain
17. REMARKS:

[illegible]

Over

NOTE: The foregoing questions apply only to irrigated land shown on this plat.

DESCRIPTION AND MAP OF FARM

18. Legal Description of this Farm Unit No. 61 - Sec. 1, T. 9N., R. 48E.

IRRIGATED LAND ☐ NON-IRRIGATED LAND ☐

North

West East

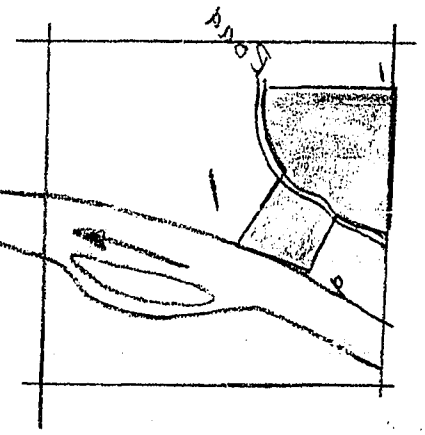

Ownership covers only irrigated land. All ownership for dry land not shown.

South

19. If the above land is irrigated from more than one ditch please give the acreage under each ditch in 19A and indicate the location of the land irrigated from each on the above map.

19A. Ditch: one Acres: 72

Ditch: [illegible] Acres: 23

Information supplied by:

Name [illegible] Address [illegible] Date 2-23-1948

REMARKS:

If you cannot answer all of the questions on this form answer as many as you can and return the form to us as soon as possible.

1 Form WR-2 10M 8-45

STATE ENGINEERS OFFICE
Water Resources Survey

COUNTY Custer

FILE NO. 12-T.9N-R.48E

Owner Cleveland, Frank G. & Ruth (Kinsey Unit) Address Kinsey, Montana

AAA Owner ..... Address .....

Operator " " " Address " "

New Owner ..... Address .....

New Operator ..... Address .....

Assessment Record Yes - Unit No. 61

Assessed Acreage 93.0

Legal Description of This Farm Unit No. 61 (Meets & Bounds) Sec. 1, T.9N-R.48E

Total Acres in Farm 103.54

Code Number Unit No. 61

Photo No. Ma 26-208

AAA Contract No. .....

AAA Total Cropland Acreage .....

App. No. 2123, 2124 - 1140

Decree No. .....

Land is located in

Twp. 9N Rge. 48E Twp. ..... Rge. .....

Twp. ..... Rge. ..... Twp. ..... Rge. .....

Filed in Twp. 9N Rge. 48E

Remarks .....

Farm Map

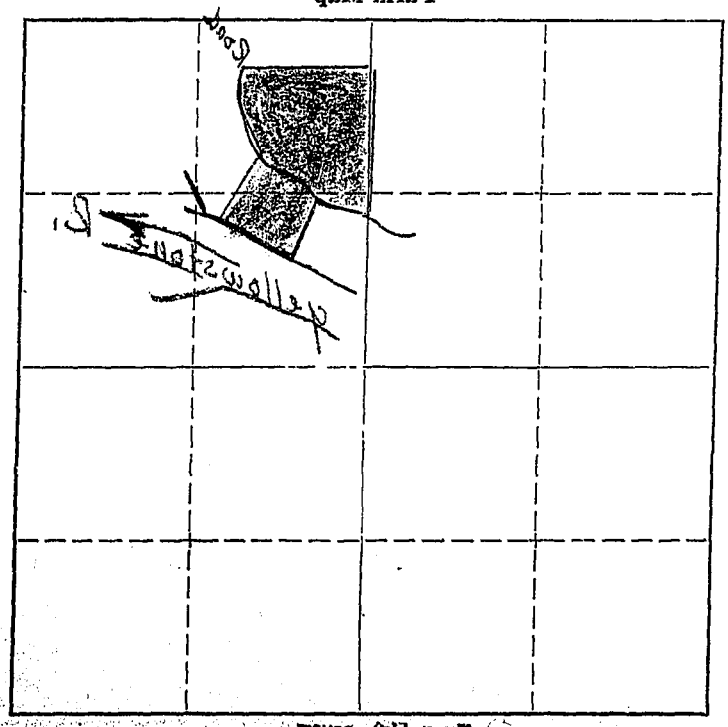

Ownership covers only irrigated land. All ownership for dry land not shown.

Yellowstone River Basin

1 Form Ap. 1—10M

STATE ENGINEERS OFFICE
Water Resources Survey

Notice of Appropriation

1. County Custer Book B Page 417 Record W.R.
2. Name of Appropriator R. N. Gilmore Address Custer County
3. Date Appropriated Aug. 18, 1903 Date Filed Sept. 3, 1903
   Amount Appropriated, Miners Inches 5000 or , Cubic Feet per second 125
4. Name of Stream Muster Creek Tributary Yellowstone R. Basin
5. Point of Diversion Is by the dam

   Sec. Twp. Rge. Bank of Stream
6. Purpose For irrigation.
7. Description of System A dam and a ditch, said dam is about 10 ft. long and 10 ft. high, acting as a headgate to turn the water into the ditch which being large enough to carry 5000 inches of water with such necessary flumes as the nature of the country and soil may require.
8. Land Description of Intended Place of Use
   All Sec. 35-10N-48E, 632.60 acres, U.S.A.
   All Sec. 1-9N-48E, 412 acres, Custer County
   All but 1/3 ac. Sec. 2-9N-48E, 591.71 acres, Not assessed
   1/3 acres Sec. 2-9N-48E, Robert E. Owens, Kinsey, Montana
9. Remarks (Pertaining to Use, etc.)

Decree

10. Case No. Date Amt. Decreed: M. I. C. F. S.
11. To Whom Decreed Address
12. Name of Ditch Maximum Capacity (C. F. S.)
13. Date of Priority Purpose
14. Land Description of Place of Use as Decreed
15. Remarks (Present Use Status, etc.)

NOTICE
These Forms are the property of the State of Montana and must be returned.

STATE OF MONTANA
STATE ENGINEERS OFFICE
Water Resources Survey

Code No. Unit No. 8
County Custer
T. 9N. R. 48E.

Name of Land Owner Robert T. Cole Address Unit No. 8, Kinsey, Montana

Name of Operator 2106 Linden St Broadway, N.Y. Address

Part A

TO BE FILED BY THOSE OBTAINING IRRIGATION WATER FROM A DITCH COMPANY OR IRRIGATION DISTRICT

1. Water is delivered by: [redacted] Kinsey Irr. Co
   Name of Ditch, Ditch Company or District Supplying Water
2. State the number of acres you irrigate under this system [redacted] Shares you hold
3. If you obtain water from more than one Company, give the number of shares, acres irrigated and the name of the Company under **"Remarks."** If you obtain water from a Ditch Company and also have a private system fill in both Part A and Part B.

Part B

TO BE FILED BY THOSE WHO HAVE A PRIVATE DITCH, PUMP OR IRRIGATION SYSTEM
or those who have a private water right under a Ditch Company

4. In what year was this land first irrigated? Date [illegible] 2123 & 2124
5. Give the name of the original appropriator (first user):
6. Give the date appropriated Amount filed on: Miners Inches C. F. S.
7. State the total number of acres irrigated under this system:
8. Give the point of diversion: ¼ ¼ Section Township Range

Part C

TO BE FILED BY ALL WATER USERS IN ADDITION TO PART A OR PART B

9. Source of Water: Yellowstone C
   Name of stream or lake from which water is originally diverted
10. Water is obtained by: (Check one) Gravity Pumping ✓ Other
11. What is the greatest number of acres you have irrigated? 0 Date
12. How many acres did you irrigate in 1947? (Crop and pasture) 0
13. State the total number of additional acres that could be irrigated by increasing the water supply, land leveling, etc. 62.30 This land is under what ditch? Kinsey Irr. Co
14. How many acres of seeped land do you have which could be drained and put into production?
15. What is the condition of your irrigation system? Good
16. Is your water supply adequate? Yes ✓ No Explain
17. REMARKS:
    Land not now irrigated but could be if owner wished

Over

NOTE: The foregoing questions apply only to irrigated land shown on this plat.

DESCRIPTION AND MAP OF FARM

18. Legal Description of this Farm Unit No. 8, Sec. 18, T. 9N., R. 48E.

IRRIGATED LAND | NON-IRRIGATED LAND

potential land

North

West | East

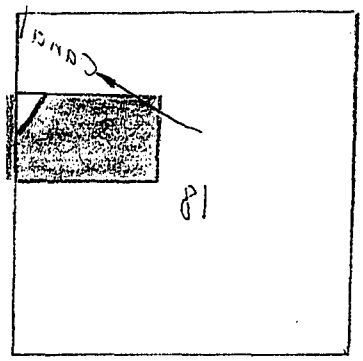

Ownership covers only irrigated land. All ownership for dry land not shown.

South

19. If the above land is irrigated from more than one ditch please give the acreage under each ditch in 19A and indicate the location of the land irrigated from each on the above map.

19A. Ditch: _____ Acres: _____

Ditch: _____ Acres: _____

Information supplied by:

Name [illegible] Address _____ Date _____

REMARKS: [illegible]

If you cannot answer all of the questions on this form answer as many as you can and return the form to us as soon as possible.

Form WR-2 10M 8-46

STATE ENGINEERS OFFICE
Water Resources Survey

COUNTY Custer

FILE NO. 12-T.9N-R.48E

Owner Cole, Robert F. Address Kinsey, Montana

AAA Owner ..... Address .....

Operator " " Address " "

New Owner ..... Address .....

New Operator ..... Address .....

Assessment Record None for Unit No. 8

Assessed Acreage ?

Legal Description of This Farm Unit No. 8 (Meets & Bounds) Sec. 18; T.9N-R.48E

Total Acres in Farm ?

Code Number Unit No. 8

Photo No. MA 18-175

AAA Contract No. .....

AAA Total Cropland Acreage .....

App. No. 2123; 2124 ?

Decree No. .....

Land is located in

Twp. ..... Rge. ..... Twp. ..... Rge. .....

Twp. ..... Rge. ..... Twp. ..... Rge. .....

Filed in Twp. ..... Rge. .....

Remarks This Unit No. 8 has the assessment record and was not sold. Turned out of Unit 8 is operated or leased by someone.

Yellowstone River Basin

Farm Map

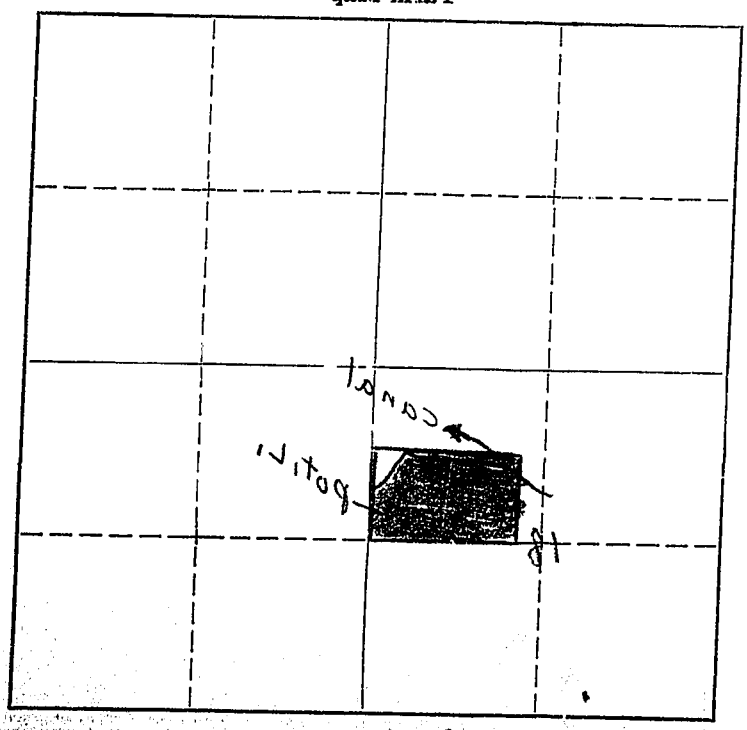

Ownership covers only irrigated land. All ownership for dry land not shown.

STATE OF MONTANA

STATE ENGINEER

FRED E. BUCK, STATE ENGINEER
GERALD J. GRAVETZ, ASSISTANT

BILLINGS, MONTANA
February 9, 1948

President
Kinsey Irrigation Company
Kinsey, Montana

Re: Water Rights on Irrigated Land,
Kinsey Irrigation Company - Unit No. 8

Dear Sir:

In order that we in Montana will be able to present facts as to the amount of land we are now irrigating, protect our water rights, and keep Montana water in Montana, the Montana State Legislature enacted a law (Section 349.68 Montana Session Laws) requiring the State Engineer to investigate and prepare a complete record and maps of all water rights in the state. In compliance with this law all water users in Custer County are being requested to supply information regarding their use of water, whether or not they are under a ditch company, irrigation district, or have a private water right and diversion system.

Our field party, during the summer of 1947, classified your land and mapped your irrigation facilities as shown on the enclosed form. Before we accept this survey as final there are a few questions on the enclosed form that we would like to have you answer. We are, therefore, asking you to help us by answering these questions which pertain to the land shown thereon.

The adjoining states have already compiled records of their water use in the Missouri River Basin for the protection of their water rights. It is, therefore, necessary that we do the same in Montana. To date we have completed our survey in Yellowstone, Carbon, Stillwater, and Big Horn counties, and have had 100% cooperation from all of the water users in these counties. I am certain that we can expect the same support in Custer County. As Montana is the only western state which has not provided by statute for a centralized state control over the appropriation and the administration of water, we in Montana must be vigilent and do everything possible to protect the rights we have against outside infringement. These rights have been challenged by interests outside the State of Montana, particularly the navigation interests of down stream states and also the water users in neighboring states through which our interstate streams flow. In order to protect our water rights we must have a record of them and of their present uses. We feel that the only way we can obtain this information

accurately is by a field survey and from the water users or the man that is on the land. We have been working for the past eight months in Custer County checking farm by farm. The results of this survey are shown on the map on the enclosed form. In order to have a further check we want you to verify our classification of the land you irrigate and of the land we have shown as potential irrigable land. If there is any information that we have compiled on this form which is not correct we would like to have you change it. We are also depending on you to fill in the questions on this form and mail it to us in the self-addressed envelope at your earliest possible convenience so that we will have the necessary information in the State Engineer's Office to protect your water right in case of litigation.

In order to facilitate this work a branch office of the State Engineer has been established in Billings and is located in the Roosevelt School Building on 23rd Street and 4th Avenue North. If there is anything that is not clear, or if you should seek further information we would appreciate your calling on us.

Very truly yours,

Gerald J. Oravetz
Assistant State Engineer

GJO/a
enc.

P.S. If you cannot supply us with the information we requested, it may be that you can tell us of someone who can. These forms are the property of the State of Montana and must be returned to the State Engineer's Office in Billings.

FORM WR-1—2M 12-47

NOTICE
Those Forms are the property of the State of Montana and must be returned.

STATE OF MONTANA
STATE ENGINEERS OFFICE
Water Resources Survey

Code No. Unit No. 11
County Custer
T. 9N. R. 48E.

Name of Land Owner Crist, Milton G. & Margaret K. Address Unit No. 11, Kinsey, Montana

Name of Operator Milton G. Crist Address Kinsey Starkey, Miles City, Mont.

Part A

TO BE FILED BY THOSE OBTAINING IRRIGATION WATER FROM A DITCH COMPANY OR IRRIGATION DISTRICT

1. Water is delivered by: Kinsey Irrigation Company
   Name of Ditch, Ditch Company or District Supplying Water
2. State the number of acres you irrigate under this system 73 Shares you hold
3. If you obtain water from more than one Company, give the number of shares, acres irrigated and the name of the Company under "Remarks." If you obtain water from a Ditch Company and also have a private system fill in both Part A and Part B.

Part B

TO BE FILED BY THOSE WHO HAVE A PRIVATE DITCH, PUMP OR IRRIGATION SYSTEM
or those who have a private water right under a Ditch Company

4. In what year was this land first irrigated? Date
5. Give the name of the original appropriator (first user):
6. Give the date appropriated Amount filed on: Miners Inches C. F. S.
7. State the total number of acres irrigated under this system:
8. Give the point of diversion: ¼ ¼ Section Township Range

Part C

TO BE FILED BY ALL WATER USERS IN ADDITION TO PART A OR PART B

9. Source of Water: Yellowstone River
   Name of stream or lake from which water is originally diverted
10. Water is obtained by: (Check one) Gravity Pumping ✓ Other
11. What is the greatest number of acres you have irrigated? 73 Date
12. How many acres did you irrigate in 1947? (Crop and pasture) 73
13. State the total number of additional acres that could be irrigated by increasing the water supply, land leveling, etc. This land is under what ditch?
14. How many acres of seeped land do you have which could be drained and put into production?
15. What is the condition of your irrigation system? Fair
16. Is your water supply adequate? Yes No Explain
17. REMARKS:

See attached Appr. & also 3123 + 3124

Over

NOTE: The foregoing questions apply only to irrigated land shown on this plat.

DESCRIPTION AND MAP OF FARM

18. Legal Description of this Farm Unit No. 11 - Sec. 8, 17, T. 9N., R. 48E.

IRRIGATED LAND | NON-IRRIGATED LAND

North

West | East

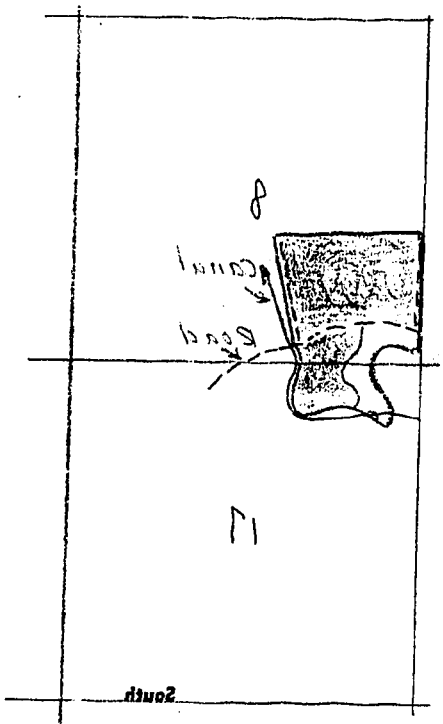

South

19. If the above land is irrigated from more than one ditch please give the acreage under each ditch in 19A and indicate the location of the land irrigated from each on the above map.

19A. Ditch: Kinsey Irr. Co. Acres: 73

Ditch: Acres:

Information supplied by:

Name [illegible] Address [illegible] Date Feb. 19, 1948

REMARKS:

If you cannot answer all of the questions on this form answer as many as you can and return the form to us as soon as possible.

Form WR 2 10M 8-45

STATE ENGINEERS OFFICE
Water Resources Survey

COUNTY Custer

FILE NO. 12-T.9N-R.48E

Owner Crist, Milton G. & Margaret K. (Kinsey Unit) Address Kinsey, Montana

AAA Owner ..... Address .....

Operator " " Address " "

New Owner ..... Address .....

New Operator ..... Address .....

Assessment Record Yes - Unit No. 11

Assessed Acreage 73.0

Legal Description of This Farm Unit No. 11 (Meets & Bounds) Sec. 8, 17; T.9N-R.48E

Total Acres in Farm 112.17

Code Number Unit No. 11

Photo No. Ma 18-175

AAA Contract No. .....

AAA Total Cropland Acreage .....

App. No. 2123; 2124-1590-1579 1584

Decree No. .....

Land is located in

Twp. 9N Rge. 48E Twp. ..... Rge. .....

Twp. ..... Rge. ..... Twp. ..... Rge. .....

Filed in Twp. 9N Rge. 48E

Remarks .....

Farm Map

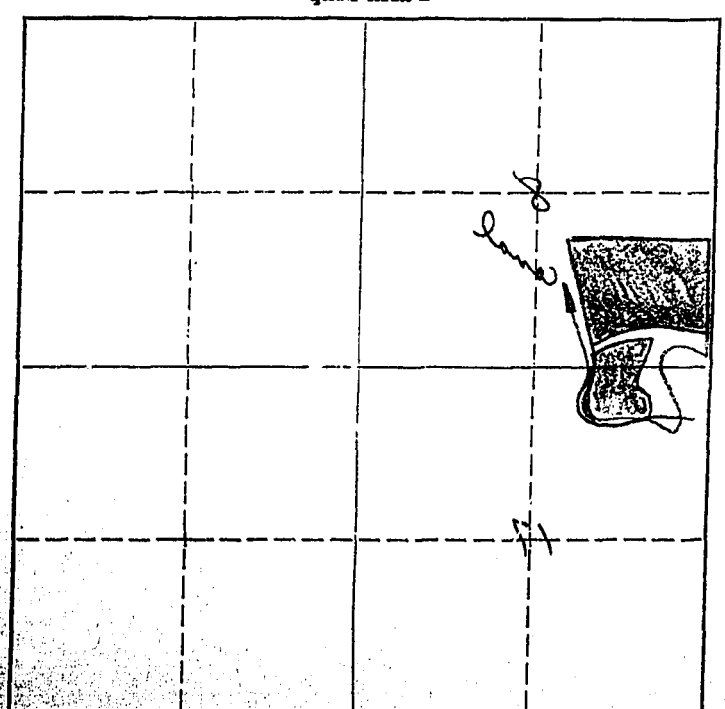

Ownership covers only irrigated land. All ownership for dry land not shown.

Yellowstone River Basin

Form Ap. 1—10M

STATE ENGINEERS OFFICE
Water Resources Survey

Notice of Appropriation

1. County Custer Book D Page 511 Record W.R.

2. Name of Appropriator W. H. Hill & Chas. G. Wilder Address Custer Co.
Jan. 6, 1906

3. Date Appropriated April 12, 1913 Date Filed April 16, 1913

Amount Appropriated, Miners Inches (Amendment), Cubic Feet per second

4. Name of Stream Sand Creek Tributary Basin

5. Point of Diversion S½SW¼ of Sec. 6-9N-48E about 400 ft. north of the South Sec. line of Sec. 16

Sec. 6 Twp. 9N. Rge. 48E. Bank of Stream East

6. Purpose A new point of diversion

7. Description of System A low dam composed of earth, timber and rock constructed across said creek, also a ditch 6 ft. wide at the bottom and from 2½ to 3 ft. deep which carries and conducts said amount of water to and upon said lands.

8. Land Description of Intended Place of Use
Sec. 8-9N-48E, U.S.A.

9. Remarks (Pertaining to Use, etc.) Be it known that we, the undersigned, joint owners of that certain water right appropriation made and executed by W. H. Hill on the 8th day of January, A.D., 1906 and which is recorded in Book "C" of water rights, Page 194, records of Custer Co., Montana. The construction of another dam across said creek, the reason being that the old dams as mentioned in said Book "C", Page 194 was washed out by high flood waters and is impracticable to build another dam in said place.

Decree

10. Case No. Date Amt. Decreed: M. I. C. F. S.

11. To Whom Decreed Address

12. Name of Ditch Maximum Capacity (C. F. S.)

13. Date of Priority Purpose

14. Land Description of Place of Use as Decreed

15. Remarks (Present Use Status, etc.)

1 Form Ap. 1—10M 8

15-84

STATE ENGINEERS OFFICE
Water Resources Survey

Notice of Appropriation

1. County Custer Book C Page 484 Record W.R.
2. Name of Appropriator Sarah E. Kennard, et al Address Custer Co., Montana
3. Date Appropriated Jan. 3, 1908 Date Filed Jan. 6, 1908
   Amount Appropriated, Miners Inches ..... Cubic Feet per second 250
4. Name of Stream Sand Creek Tributary Yellowstone R. Basin
5. Point of Diversion In the SW¼SE¼ Sec. 36-10N-47E, which point is 11 chains 54 links up said creek in a northeasterly direction from the S¼ corner of said Sec. 36.
   SW¼SE¼
   Sec. 36 Twp. 10N. Rge. 47E. Bank of Stream East
6. Purpose For irrigating and domestic purposes.
7. Description of System Dam and ditch. Said ditch is 12 ft. wide at the top and 8 ft. wide at the bottom and 24 in. deep, and so constructed as to be capable of carrying said amount of water, thence run to and across the described lands. Said diversion may also be aided by natural channels, depressions or dykes lying in the course of said ditches as the case may be.
8. Land Description of Intended Place of Use
   Lots 1,2,3,4, NW¼NW¼, NW¼ Sec. 17; S½SW¼, N½NW¼, SE¼ Sec. 8; N½, N½SW¼, Lots 1,2,3,4 Sec. 9; SE¼SE¼ Sec. 4, T.9N., R. 48E, (Sarah E. Kennard's land - U.S.A.)
   S½NE¼ Sec. 18-9N-48E, Robert F. Cole, Brooklyn, N.Y.
   SW¼ Sec. 4-9N-48E, 160 acres, U.S.A.
   SW¼, S½NW¼, Lots 3,4, Sec. 4-9N-48E, A.S. Dorman's land, U.S.A.
9. Remarks (Pertaining to Use, etc.)

Decree

10. Case No. ..... Date ..... Amt. Decreed: M. I. ..... C. F. S. .....
11. To Whom Decreed ..... Address .....
12. Name of Ditch ..... Maximum Capacity (C. F. S.) .....
13. Date of Priority ..... Purpose .....
14. Land Description of Place of Use as Decreed .....
15. Remarks (Present Use Status, etc.) .....

1 Form Ap. 1—10M 8

STATE ENGINEERS OFFICE
Water Resources Survey

Notice of Appropriation

1. County Custer Book F Page 74 Record W.R.

2. Name of Appropriator Charles G. Wilder (25) Address Kinsey, Montana

3. Date Appropriated June 30, 1917 Date Filed June 30, 1917

Amount Appropriated, Miners Inches 3000 or , Cubic Feet per second 75

4. Name of Stream Sand Creek Tributary Basin

5. Point of Diversion About 300 ft. N. of the central line of Sec. 7-9N-48E, and where the said central line of said Section crosses said Sand Creek

Sec. Twp. Rge. Bank of Stream

6. Purpose For irrigation.

7. Description of System A dam about 40 ft. and from 1 to 2 ft. in height. A centrifugal pump of a 10 in. suction and a 12 in. discharge and run by a 22 H.P. Gas engine. Said water is pumped into a main ditch running in a southerly direction of about 3/4 of a mile in length, about 4 ft. wide on the bottom and 2½ ft. deep; and that the said waters running in the main ditch are then diverted over the said lands; then by means of head-

8. Land Description of Intended Place of Use gates, ditches and laterals, the water runs from the main ditch in the necessary directions for the proper distribution over and upon said lands.

S½NW¼, N½SW¼ Sec. 8-9N-48E, 160 acres, U. S. A.
NE¼SW¼ Sec. 7-9N-48E, 40 acres, U. S. A.

9. Remarks (Pertaining to Use, etc.)

Decree

10. Case No. Date Amt. Decreed: M. I. C. F. S.

11. To Whom Decreed Address

12. Name of Ditch Maximum Capacity (C. F. S.)

13. Date of Priority Purpose

14. Land Description of Place of Use as Decreed

15. Remarks (Present Use Status, etc.)

FORM WR-1—2M 12-47

NOTICE
These forms are the property of the State of Montana and must be returned.

STATE OF MONTANA
STATE ENGINEERS OFFICE
Water Resources Survey

Code No. Unit No. 10
County Custer
T. 9N. R. 48E.

Name of Land Owner Dolby, Glenn & Hazel Address Unit No. 10, Kinsey, Montana

Name of Operator ..... Address .....

Part A

TO BE FILED BY THOSE OBTAINING IRRIGATION WATER FROM A DITCH COMPANY OR IRRIGATION DISTRICT

1. Water is delivered by: Kinsey Irrigation Co.
   Name of Ditch, Ditch Company or District Supplying Water
2. State the number of acres you irrigate under this system 67 Shares you hold 1
3. If you obtain water from more than one Company, give the number of shares, acres irrigated and the name of the Company under "Remarks." If you obtain water from a Ditch Company and also have a private system fill in both Part A and Part B.

Part B

TO BE FILED BY THOSE WHO HAVE A PRIVATE DITCH, PUMP OR IRRIGATION SYSTEM
or those who have a private water right under a Ditch Company

4. In what year was this land first irrigated? Date July 10 - 1941
5. Give the name of the original appropriator (first user): [illegible]
6. Give the date appropriated July 10 - 41 Amount filed on: Miners Inches 60 C. F. S.
7. State the total number of acres irrigated under this system: 67
8. Give the point of diversion: [illegible] Section 18 Township 9N Range 48E

Part C

TO BE FILED BY ALL WATER USERS IN ADDITION TO PART A OR PART B

9. Source of Water: Yellowstone River
   Name of stream or lake from which water is originally diverted
10. Water is obtained by: (Check one) Gravity ..... Pumping X Other .....
11. What is the greatest number of acres you have irrigated? 67 Date Every year
12. How many acres did you irrigate in 1947? (Crop and pasture) 67
13. State the total number of additional acres that could be irrigated by increasing the water supply, land leveling, etc. 5 This land is under what ditch? Tower Ditch
14. How many acres of seeped land do you have which could be drained and put into production? no
15. What is the condition of your irrigation system? Fair
16. Is your water supply adequate? Yes ..... No X Explain There are three
17. REMARKS: When we have to go on schedule when Every one is taking water

Ln attached [illegible] 2123 & 2124

Over

NOTE: The foregoing questions apply only to irrigated land shown on this plat.

DESCRIPTION AND MAP OF FARM

18. Legal Description of this Farm Unit No. 10 - Sec. 8, 17, 18, T. 9N., R. 48E.

IRRIGATED LAND | NON-IRRIGATED LAND

potential land

North

West | East

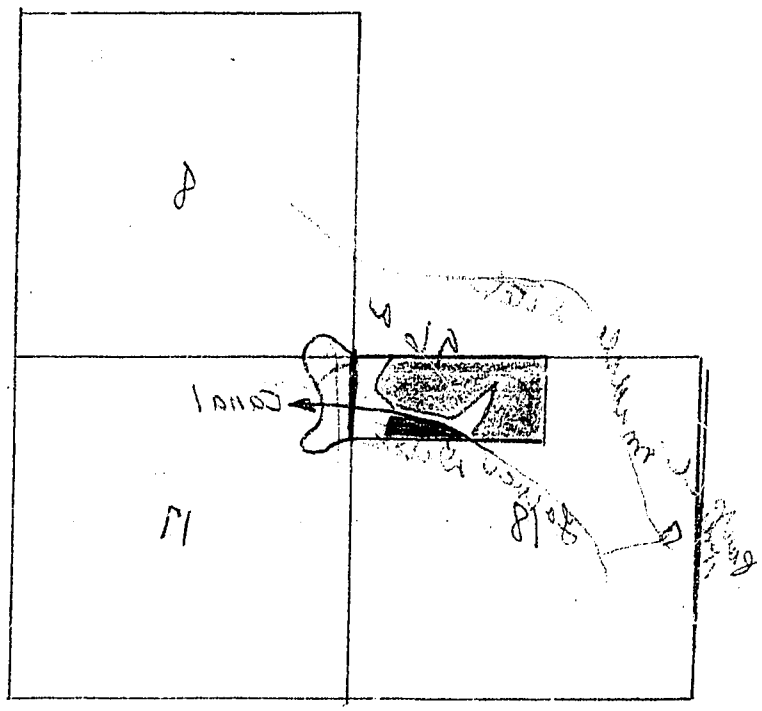

South

Ownership covers only irrigated land, but ownership for dry land not shown.

19. If the above land is irrigated from more than one ditch please give the acreage under each ditch in 19A and indicate the location of the land irrigated from each on the above map.

19A. Ditch: [illegible] Acres: 43

Ditch: [illegible] Acres: 4

Total 67.0

Information supplied by:

Name [illegible] Address [illegible] Date Feb 12 - 48

REMARKS: Kinney Rte

If you cannot answer all of the questions on this form answer as many as you can and return the form to us as soon as possible.

Form WR 3 10M 8-46

STATE ENGINEERS OFFICE
Water Resources Survey

COUNTY Custer

FILE NO. 12-T.9N-R.48E

Owner Dolby, Glenn & Hazel (Kinsey Unit) Address Kinsey, Montana

AAA Owner ..... Address .....

Operator " " " Address " "

New Owner ..... Address .....

New Operator ..... Address .....

Assessment Record yes - Unit No. 10

Assessed Acreage 67.0

Legal Description of This Farm Unit No. 10 (Meets & Bounds) Sec. 8, 17, 18, T.9N-R.48E

Total Acres in Farm 96.02

Code Number Unit No. 10

Photo No. Ma 18-175

AAA Contract No. .....

AAA Total Cropland Acreage .....

App. No. 2123; 2124 - 1965
1951-1968

Decree No. .....

Land is located in

Twp. 9N Rge. 48E Twp. ..... Rge. .....

Twp. ..... Rge. ..... Twp. ..... Rge. .....

Filed in Twp. 9N Rge. 48E

Remarks .....

Farm Map

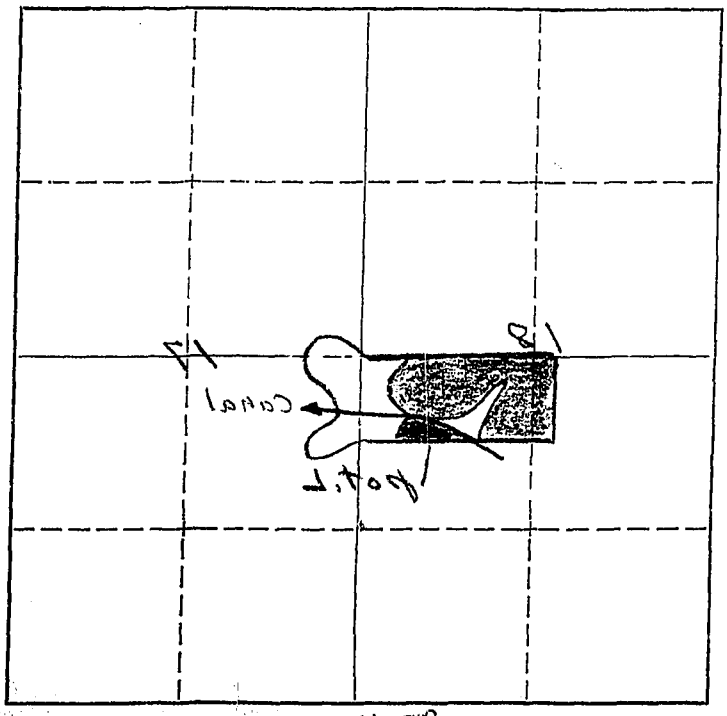

Ownership covers only irrigated land. All ownership for dry land not shown.

Yellowstone River Basin

1 Form Ap. 1—10M 8

1457

STATE ENGINEERS OFFICE
Water Resources Survey

Notice of Appropriation

1. County Custer Book C Page 604 Record W.R.
2. Name of Appropriator Samuel C. Rice Address Miles City, Montana
3. Date Appropriated April 6, 1908 Date Filed April 6, 1908
   Amount Appropriated, Miners Inches 500, Cubic Feet per second
4. Name of Stream Rice Coulee Tributary Basin
5. Point of Diversion
   Sec. Twp. Rge. Bank of Stream
6. Purpose For irrigating and other purposes.
7. Description of System A dam 8 ft. in bottom by 20 ft. in length in size, which carries and conducts said 500 inches of water from said Rice Coulee which said dam diverts the water from said stream and runs thence over the land thence over upon said land. (or mining claim.)
8. Land Description of Intended Place of Use
   NW¼ Sec. 18-9N-48E., U.S.A.
9. Remarks (Pertaining to Use, etc.)

Decree

10. Case No. Date Amt. Decreed: M. I. C. F. S.
11. To Whom Decreed Address
12. Name of Ditch Maximum Capacity (C. F. S.)
13. Date of Priority Purpose
14. Land Description of Place of Use as Decreed
15. Remarks (Present Use Status, etc.)

1965

Form Ap. 1—10M 8

STATE ENGINEERS OFFICE
Water Resources Survey

Notice of Appropriation

1. County Custer Book A Page 151 Record W.R.
2. Name of Appropriator Emil Struger Address Miles City, Custer Co.
3. Date Appropriated 7-9-93 Date Filed 7-7-93
   Amount Appropriated, Miners Inches 600, Cubic Feet per second
4. Name of Stream Tree Creek Tributary Basin
5. Point of Diversion at a point on its north bank about 3/4 of a mile above its mouth, thence running or to run to and upon said described land and through the said land if I so desire to any requisite point of final discharge.
   Sec. Twp. Rge. Bank of Stream North
6. Purpose Irrigating, agriculture and other lands.
7. Description of System A dam and ditch, which said ditch is 72" on the bottom and 144" at top by 48" depth and carries or conducts 600" of water.
8. Land Description of Intended Place of Use
   Lots 3,4, NE¼SW¼, SE¼NW¼ Sec. 18-9N-48E, U.S.A.
9. Remarks (Pertaining to Use, etc.) That I also hereby claim said ditch and the right-of-way therefor and for said water by it conveyed and also the right of location upon any lands, of any dams, flumes, reservoirs, constructed or to be constructed by me in appropriating and in using said water.

Decree

10. Case No. Date Amt. Decreed: M. I. C. F. S.
11. To Whom Decreed Address
12. Name of Ditch Maximum Capacity (C. F. S.)
13. Date of Priority Purpose
14. Land Description of Place of Use as Decreed
15. Remarks (Present Use Status, etc.)

1968

1 Form Ap. 1—10M

STATE ENGINEERS OFFICE
Water Resources Survey

Notice of Appropriation

1. County Custer Book D Page 447 Record W.R.

2. Name of Appropriator Arthur I. Burbank Address Custer Co.

3. Date Appropriated Aug. 25, 1910 Date Filed Aug. 25, 1910 Aug. 6

Amount Appropriated, Miners Inches 400, Cubic Feet per second 10

4. Name of Stream Tree Coulee Tributary Basin

5. Point of Diversion (See Question 7)

Sec. Twp. Rge. Bank of Stream

6. Purpose Irrigation and other purposes.

7. Description of System A dirt dam across Tree Coulee on the SE¼NE¼ Sec. 9, T. 10N., 54E, said dam being 475 ft. from Sec. line between Sec. 9-10, T. 10N., R. 54E, and a ditch wide enough on the bottom and of sufficient height to allow the free passage of 400 M.I. of the waters of Tree Coulee to flow through and also a ditch of sufficient size to carry and conduct the above described water.

8. Land Description of Intended Place of Use

SW¼NW¼ Sec. 10-10N-54E.

9. Remarks (Pertaining to Use, etc.)

Decree

10. Case No. Date Amt. Decreed: M. I. C. F. S.

11. To Whom Decreed Address

12. Name of Ditch Maximum Capacity (C. F. S.)

13. Date of Priority Purpose

14. Land Description of Place of Use as Decreed

15. Remarks (Present Use Status, etc.)

FORM WR-1—2M-12-47

NOTICE
These Forms are the property of the State of Montana and must be returned.

STATE OF MONTANA
STATE ENGINEERS OFFICE
Water Resources Survey

Code No. Unit No. 35
County Custer
T. 9N. R. 48E.

Name of Land Owner Edmonds, Wayne R. & Vera Address Unit No. 35, Kinsey, Montana

Name of Operator [illegible] Address 1149 [illegible]

Part A

TO BE FILED BY THOSE OBTAINING IRRIGATION WATER FROM A DITCH COMPANY OR IRRIGATION DISTRICT

1. Water is delivered by: [illegible]
   Name of Ditch, Ditch Company or District Supplying Water
2. State the number of acres you irrigate under this system 92 Shares you hold [illegible]
3. If you obtain water from more than one Company, give the number of shares, acres irrigated and the name of the Company under "Remarks." If you obtain water from a Ditch Company and also have a private system fill in both Part A and Part B.

Part B

TO BE FILED BY THOSE WHO HAVE A PRIVATE DITCH, PUMP OR IRRIGATION SYSTEM
or those who have a private water right under a Ditch Company

4. In what year was this land first irrigated? Date
5. Give the name of the original appropriator (first user):
6. Give the date appropriated Amount filed on: Miners Inches C. F. S.
7. State the total number of acres irrigated under this system:
8. Give the point of diversion: ¼ ¼ Section Township Range

Part C

TO BE FILED BY ALL WATER USERS IN ADDITION TO PART A OR PART B

9. Source of Water: [illegible]
   Name of stream or lake from which water is originally diverted
10. Water is obtained by: (Check one) Gravity Pumping [illegible] Other
11. What is the greatest number of acres you have irrigated? Date [illegible]
12. How many acres did you irrigate in 1947? (Crop and pasture)
13. State the total number of additional acres that could be irrigated by increasing the water supply, land leveling, etc. This land is under what ditch? [illegible]
14. How many acres of seeped land do you have which could be drained and put into production? None
15. What is the condition of your irrigation system? Fair
16. Is your water supply adequate? Yes ✓ No Explain
17. REMARKS:

[illegible]

Over

NOTE: The foregoing questions apply only to irrigated land shown on this plat.

DESCRIPTION AND MAP OF FARM

18. Legal Description of this Farm Unit No. 35, Sec. 3, T. 9N., R. 48E.

IRRIGATED LAND ☐ NON-IRRIGATED LAND ☐

North

West

East

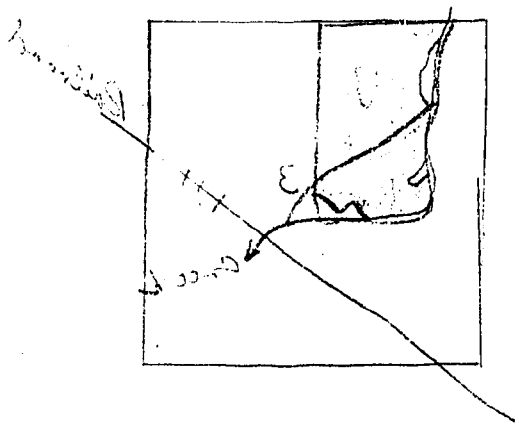

South

19. If the above land is irrigated from more than one ditch please give the acreage under each ditch in 19A and indicate the location of the land irrigated from each on the above map.

19A. Ditch: [illegible] Acres: 92.0

Ditch: Acres:

Information supplied by:

Name [illegible] Address [illegible] Date [illegible]

REMARKS: [illegible]

If you cannot answer all of the questions on this form answer as many as you can and return the form to us as soon as possible.

1 Form WR 2 10M 3-45

STATE ENGINEERS OFFICE
Water Resources Survey

COUNTY Custer

FILE NO. 12-T.9N-R48E

Owner Edmonds, Wayne R & Vera (Kinsey Unit) Address Kinsey, Montana

AAA Owner ..... Address .....

Operator " " " Address " "

New Owner ..... Address .....

New Operator ..... Address .....

Assessment Record Yes - Unit No. 35

Assessed Acreage 92.0

Legal Description of This Farm Unit No. 35 (Meets Bounds) Sec. 3; T.9N-R48E

Total Acres in Farm 120.96

Code Number Unit No. 35

Photo No. Ma 26-208

AAA Contract No. .....

AAA Total Cropland Acreage .....

App. No. 2123; 2124

Decree No. .....

Land is located in

Twp. 9N Rge. 48E Twp. ..... Rge. .....

Twp. ..... Rge. ..... Twp. ..... Rge. .....

Filed in Twp. 9N Rge. 48E

Remarks .....

Farm Map

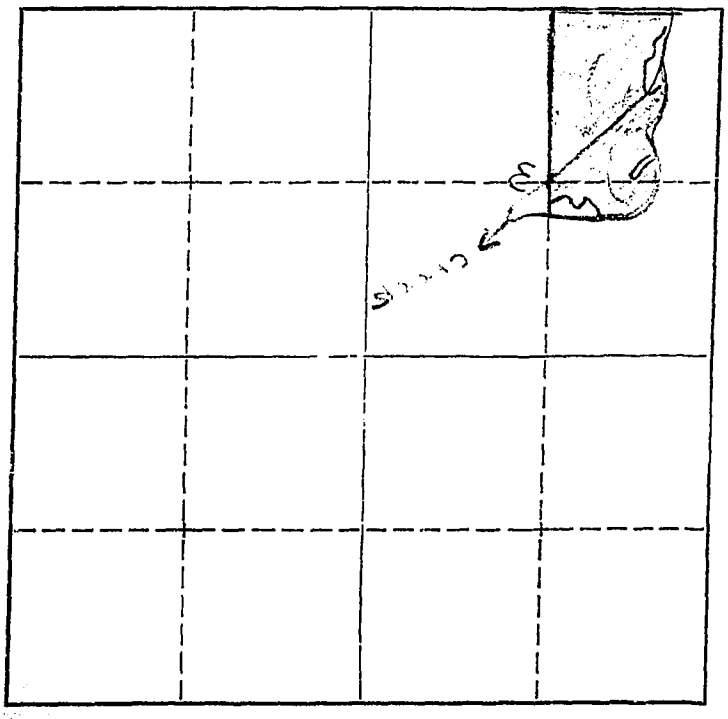

Ownership covers only irrigated land. All ownership for dry land not shown.

Yellowstone River Basin

FORM 3-R-1—2M-12-47

NOTICE
These forms are the property of the State of Montana and must be returned.

STATE OF MONTANA
STATE ENGINEERS OFFICE
Water Resources Survey

Code No. Unit No. 7
County Custer
T. 9N. R. 48E.

Name of Land Owner Edwards, Vay N. & Daisy B. Address Unit No. 7, Kinsey, Montana

Name of Operator Vay N. Edwards Address Kinsey, Mont.

Part A

TO BE FILED BY THOSE OBTAINING IRRIGATION WATER FROM A DITCH COMPANY OR IRRIGATION DISTRICT

1. Water is delivered by: Kinsey Irrigation Co.
   Name of Ditch, Ditch Company or District Supplying Water
2. State the number of acres you irrigate under this system 88.6 Shares you hold 136 acres
3. If you obtain water from more than one Company, give the number of shares, acres irrigated and the name of the Company under "Remarks." If you obtain water from a Ditch Company and also have a private system fill in both Part A and Part B.

Part B

TO BE FILED BY THOSE WHO HAVE A PRIVATE DITCH, PUMP OR IRRIGATION SYSTEM
or those who have a private water right under a Ditch Company

4. In what year was this land first irrigated? Date
5. Give the name of the original appropriator (first user):
6. Give the date appropriated Amount filed on: Miners Inches C. F. S.
7. State the total number of acres irrigated under this system:
8. Give the point of diversion: ¼ ¼ Section Township Range

Part C

TO BE FILED BY ALL WATER USERS IN ADDITION TO PART A OR PART B

9. Source of Water: Yellowstone River
   Name of stream or lake from which water is originally diverted
10. Water is obtained by: (Check one) Gravity Pumping ✓ Other
11. What is the greatest number of acres you have irrigated? 88.6 Date 1947
12. How many acres did you irrigate in 1947? (Crop and pasture) 88.6
13. State the total number of additional acres that could be irrigated by increasing the water supply, land leveling, etc. 88.6 This land is under what ditch? Kinsey Irrigation Co.
14. How many acres of seeped land do you have which could be drained and put into production? None
15. What is the condition of your irrigation system? Fair
16. Is your water supply adequate? Yes ✓ No Explain Plenty of water
17. REMARKS: except should have it to lies in the spring

See App. No. 2123 & 2124

Over

NOTE: The foregoing questions apply only to irrigated land shown on this plat.

DESCRIPTION AND MAP OF FARM

18. Legal Description of this Farm Unit No. 7 - Sec. 17 & 18, T. 9N., R. 48E.

IRRIGATED LAND | NON-IRRIGATED LAND

potential land

North

West | East

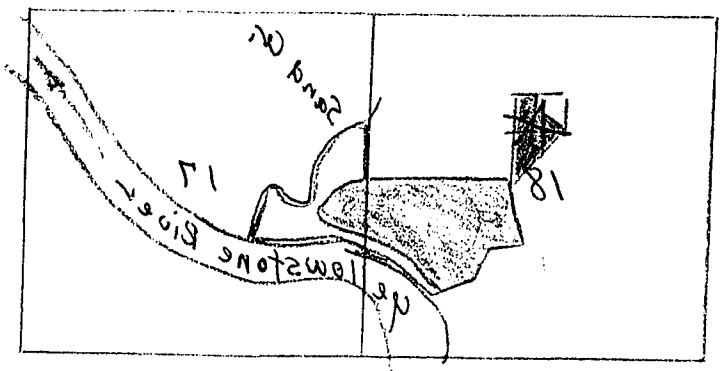

South

19. If the above land is irrigated from more than one ditch please give the acreage under each ditch in 19A and indicate the location of the land irrigated from each on the above map.

19A. Ditch: ..... Acres: [redacted]

Ditch: ..... Acres: [redacted]

Information supplied by:

Name Roy N. Edwards Address Finley, Mont. Date 2/13/48

REMARKS: .....

If you cannot answer all of the questions on this form answer as many as you can and return the form to us as soon as possible.

L.A.
Kit. 414

1 Form WR 2 10M 8-45

STATE ENGINEERS OFFICE
Water Resources Survey

COUNTY Custer

FILE NO. 12-T.9N-R.48E

Owner Edwards, Vay N. & Daisy B. (Kinsey Unit) Address Kinsey, Montana

AAA Owner ..... Address .....

Operator " " " Address " "

New Owner ..... Address .....

New Operator ..... Address .....

Assessment Record Yes - Unit No. 7

Assessed Acreage 88.5

Legal Description of This Farm Unit No. 7 (Meets & Bounds) Sec. 17 & 18; T.9N-R.48E

Total Acres in Farm 136.16

Code Number Unit No. 7

Photo No. Ma 18-175

AAA Contract No. .....

AAA Total Cropland Acreage .....

App. No. 2123; 2124

Decree No. .....

Land is located in

Twp. 9N Rge. 48E Twp. ..... Rge. .....

Twp. ..... Rge. ..... Twp. ..... Rge. .....

Filed in Twp. 9N Rge. 48E

Remarks .....

Farm Map

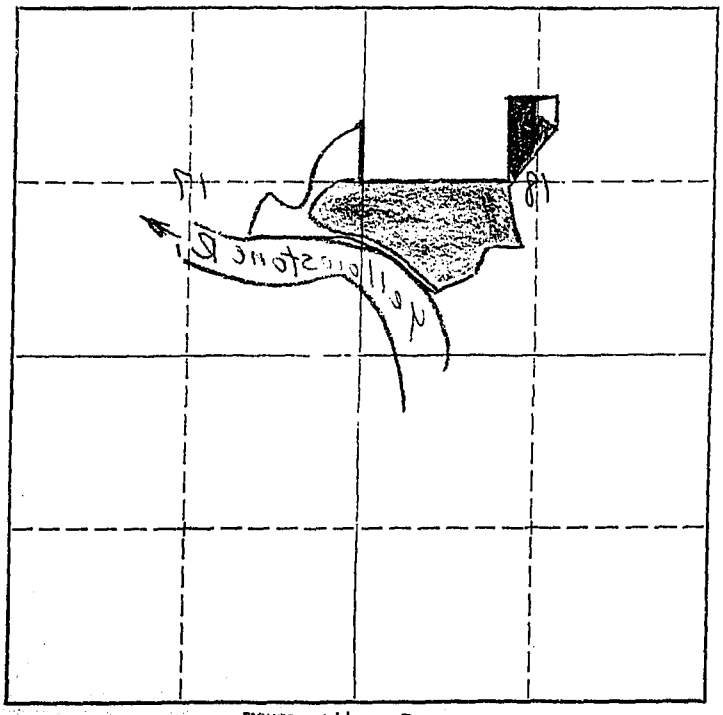

Ownership covers only irrigated land. All ownership for dry land not shown.

Yellowstone River Basin

Form WR 2 10M 8-45

STATE ENGINEERS OFFICE
Water Resources Survey

COUNTY Custer

FILE NO. 12-T.9N-R.48E

Owner Everson, Raymond & Glenna (Kinsey Unit) Address Kinsey, Montana

AAA Owner ..... Address .....

Operator " " " Address " "

New Owner ..... Address .....

New Operator ..... Address .....

Assessment Record Yes - Unit No. 6

Assessed Acreage 69.0

Legal Description of This Farm Unit No. 6 (Meets & Bounds) (Sec 7; Sec 6;) T.9N-R.48E

Total Acres in Farm 244.65

Code Number Unit No. 6

Photo No. Ma 18-175

AAA Contract No. .....

AAA Total Cropland Acreage .....

App. No. 2123; 2124

Decree No. .....

Land is located in

Twp. 9N Rge. 48E Twp. ..... Rge. .....

Twp. ..... Rge. ..... Twp. ..... Rge. .....

Filed in Twp. 9N Rge. 48E

Remarks .....

Farm Map

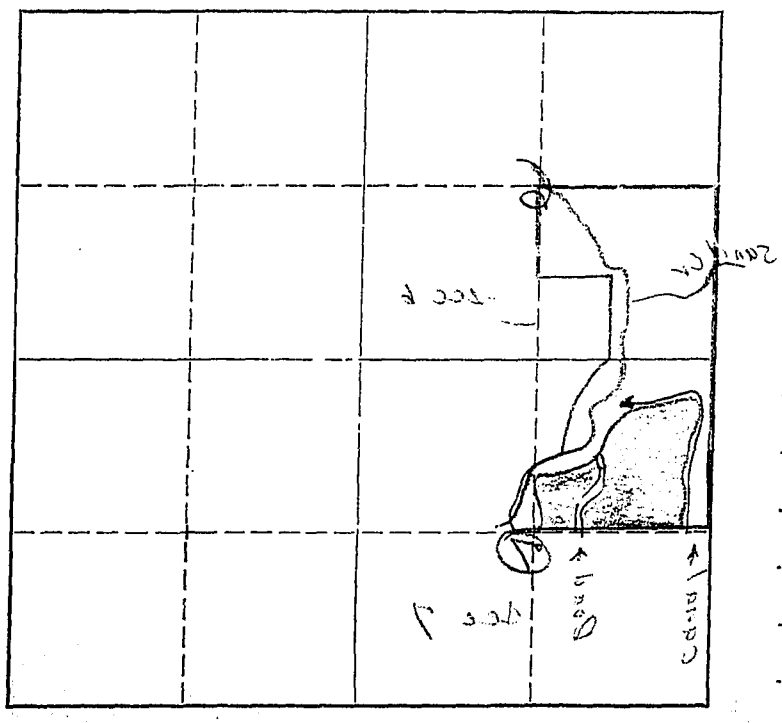

Ownership covers only irrigated land. All ownership for dry land not shown.

Yellowstone River Basin

FORM WR-1—3M 12-47

NOTICE
These forms are the property of the State of Montana and must be returned.

STATE OF MONTANA
STATE ENGINEERS OFFICE
Water Resources Survey

Code No. Unit No. 2
County Custer
T. 9N. R. 48E.

Name of Land Owner Ferris, M. DeVere & Opal Address Kinsey Unit No. 2., Kinsey, Montana

Name of Operator M. DeVere Ferris Address Kinsey Route, Miles City, Mont.

Part A

TO BE FILED BY THOSE OBTAINING IRRIGATION WATER FROM A DITCH COMPANY OR IRRIGATION DISTRICT

1. Water is delivered by: Kinsey Irrigation Company
   Name of Ditch, Ditch Company or District Supplying Water
2. State the number of acres you irrigate under this system 69 Shares you hold / Membership
3. If you obtain water from more than one Company, give the number of shares, acres irrigated and the name of the Company under "**Remarks.**" If you obtain water from a Ditch Company and also have a private system fill in both Part A and Part B.

Part B

TO BE FILED BY THOSE WHO HAVE A PRIVATE DITCH, PUMP OR IRRIGATION SYSTEM
or those who have a private water right under a Ditch Company

4. In what year was this land first irrigated? Date
5. Give the name of the original appropriator (first user):
6. Give the date appropriated Amount filed on: Miners Inches C. F. S.
7. State the total number of acres irrigated under this system:
8. Give the point of diversion: ¼ ¼ Section Township Range

Part C

TO BE FILED BY ALL WATER USERS IN ADDITION TO PART A OR PART B

9. Source of Water: Yellowstone River
   Name of stream or lake from which water is originally diverted
10. Water is obtained by: (Check one) Gravity Pumping ✓ Other
11. What is the greatest number of acres you have irrigated? 69 Date 1943
12. How many acres did you irrigate in 1947? (Crop and pasture) 69
13. State the total number of additional acres that could be irrigated by increasing the water supply, land leveling, etc. None This land is under what ditch?
14. How many acres of seeped land do you have which could be drained and put into production? None
15. What is the condition of your irrigation system? Good
16. Is your water supply adequate? Yes ✓ No Explain
17. REMARKS:

[illegible]

Over

NOTE: The foregoing questions apply only to irrigated land shown on this plat.

DESCRIPTION AND MAP OF FARM

18. Legal Description of this Farm Unit No. 2 - Sec. 18 - T.9N., R. 48E.

IRRIGATED LAND | NON-IRRIGATED LAND

potential Land

North

West | East

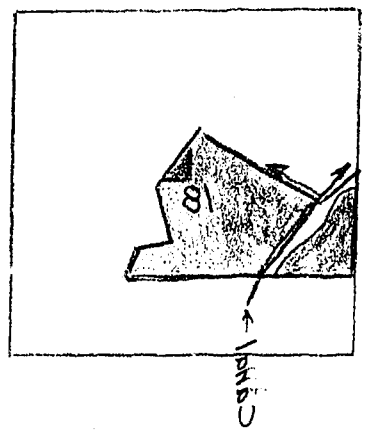

South

Ownership covers only irrigated land. All ownership for dry land not shown.

19. If the above land is irrigated from more than one ditch please give the acreage under each ditch in 19A and indicate the location of the land irrigated from each on the above map.

19A. Ditch: Kinsey Irrigation Company Acres: 69

Ditch: Acres:

Information supplied by:

Name M. DeVere Ferris Address Kinsey Route Miles City, Mont. Date 3/11/48

REMARKS: The potential land shown on the map above was flooded once in 1947 and will be in irrigated crop in 1948.

If you cannot answer all of the questions on this form answer as many as you can and return the form to us as soon as possible.

2.8

Form WR 2 10M 8-45

STATE ENGINEERS OFFICE
Water Resources Survey

COUNTY Custer

FILE NO. 12-T9N-R48E

Owner Ferris, M. DeVere & Opal (Kinsey Unit) Address Kinsey, Montana

AAA Owner ..... Address .....

Operator " " " Address " "

New Owner ..... Address .....

New Operator ..... Address .....

Assessment Record Yes - Unit No. 2

Assessed Acreage 58.5

Legal Description of This Farm Unit No. 2 (Meets & Bounds) Sec. 18; T9N-R48E

Total Acres in Farm 624.24 ?

Code Number Unit No. 2

Photo No. Mo 18-175

AAA Contract No. .....

AAA Total Cropland Acreage .....

App. No. 2123; 2127-1465-1966 1457-1968

Decree No. .....

Land is located in

Twp. 9N Rge. 48E Twp. ..... Rge. .....

Twp. ..... Rge. ..... Twp. ..... Rge. .....

Filed in Twp. 9N Rge. 48E

Remarks .....

Farm Map

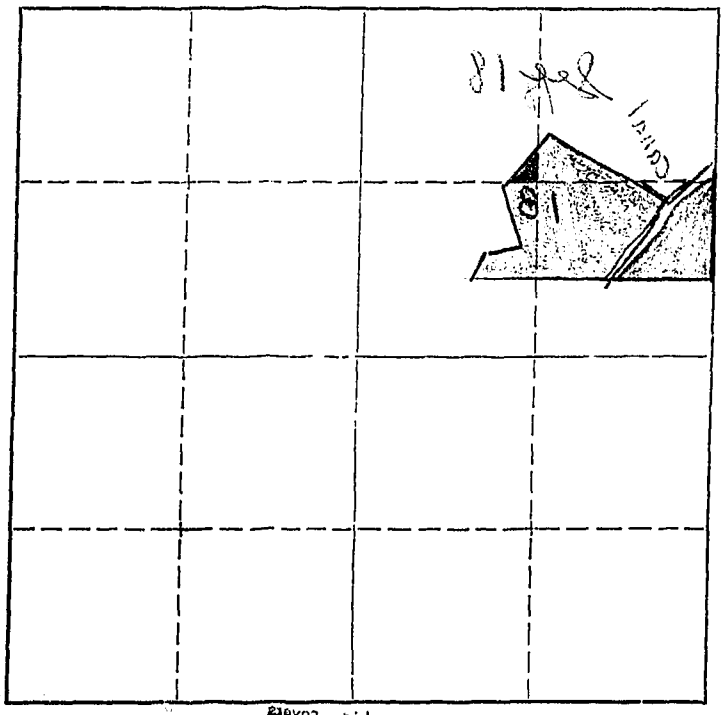

Ownership covers only irrigated land. All ownership for dry land not shown.

Yellowstone River Basin

Kinsey Route
Miles City, Montana
March 3, 1948

Gerald T. Ovavetz, Assisant
State Engineer
Billings, Montana

Dear Sir:

The information on the form you sent me is on the land I have under the Kinsey Irrigation Company ditch.

I have 50 acres of dry land that I will pump on out of a dry creek in the spring at sun off time and when summer rains make it sun.

It will be 1949 before I will get started on this. Will you want me to send information on this at that time

Very truly yours
M. Reese Fessig

March 13, 1928

Mr. M. DeVore Ferris
Kinsey, Montana

Dear Sir:

We wish to thank you for the information you sent us on the land you
irrigate under the Kinsey Irrigation Company ditch.

We would also appreciate receiving information on the additional land
that you intend to bring on when this information is available.

Very truly yours,

George L. Graves
Assistant State Engineer

GLG\a

1457

1 Form Ap. 1—10M 8-

STATE ENGINEERS OFFICE
Water Resources Survey

Notice of Appropriation

1. County Custer Book C Page 604 Record W.R.
2. Name of Appropriator Samuel C. Rice Address Miles City, Montana
3. Date Appropriated April 6, 1908 Date Filed April 6, 1908
   Amount Appropriated, Miners Inches 500, Cubic Feet per second
4. Name of Stream Rice Coulee Tributary Basin
5. Point of Diversion
   Sec. Twp. Rge. Bank of Stream
6. Purpose For irrigating and other purposes.
7. Description of System A dam 8 ft. in bottom by 20 ft. in length in size, which carries and conducts said 500 inches of water from said Rice Coulee which said dam diverts the water from said stream and runs thence over the land thence over upon said land. (or mining claim).
8. Land Description of Intended Place of Use
   NW¼ Sec. 18-9N-43E., U. S. A.
9. Remarks (Pertaining to Use, etc.)

Decree

10. Case No. Date Amt. Decreed: M. I. C. F. S.
11. To Whom Decreed Address
12. Name of Ditch Maximum Capacity (C. F. S.)
13. Date of Priority Purpose
14. Land Description of Place of Use as Decreed
15. Remarks (Present Use Status, etc.)

1965

1. Form Ap. 1—10M 8

STATE ENGINEERS OFFICE
Water Resources Survey

Notice of Appropriation

1. County Custer Book A Page 151 Record W.R.
2. Name of Appropriator Emil Strugar Address Miles City, Custer Co.
3. Date Appropriated 7-9-93 Date Filed 7-7-93
   Amount Appropriated, Miners Inches 600, Cubic Feet per second
4. Name of Stream Tree Creek Tributary Basin
5. Point of Diversion at a point on its north bank about 3/4 of a mile above its mouth, thence running or to run to and upon said described land and through the said land if I so desire to any requisite point of final discharge.
   Sec. Twp. Rge. Bank of Stream North
6. Purpose Irrigating, agriculture and other lands.
7. Description of System A dam and ditch, which said ditch is 72" on the bottom and 144" at top by 48" depth and carries or conducts 600" of water.
8. Land Description of Intended Place of Use
   Lots 3,4, NE¼SW¼, SE¼NW¼ Sec. 18-9N-48E, U.S.A.
9. Remarks (Pertaining to Use, etc.) That I also hereby claim said ditch and the right-of-way therefor and for said water by it conveyed and also the right of location upon any lands, of any dams, flumes, reservoirs, constructed or to be constructed by me in appropriating and in using said water.

Decree

10. Case No. Date Amt. Decreed: M. I. C. F. S.
11. To Whom Decreed Address
12. Name of Ditch Maximum Capacity (C. F. S.)
13. Date of Priority Purpose
14. Land Description of Place of Use as Decreed
15. Remarks (Present Use Status, etc.)

1966

L Form Ap. 1—10M 8

STATE ENGINEERS OFFICE
Water Resources Survey

Notice of Appropriation

1. County Custer Book D Page 31 Record W.R.
2. Name of Appropriator Emil Strugar Address Miles City, Custer Co.
3. Date Appropriated June 24, 1908 Date Filed June 24, 1908

Amount Appropriated, Miners Inches 3000, Cubic Feet per second

4. Name of Stream Tree Creek Tributary Basin
5. Point of Diversion at a point on east bank of said stream (Not shown)

Sec. Twp. Rge. Bank of Stream East

6. Purpose Irrigation and reclamation.
7. Description of System A dam 5 ft. high by 60 ft. long and a ditch 4 ft. wide and 3/4 of a mile long in size, which carries and conducts 3000 inches of water from said Tree Creek, which said dam and ditch diverts the water from said stream and runs thence over and upon said land (or mining claim.)
8. Land Description of Intended Place of Use Lots 2,3,4, SE¼NW¼, NE¼SW¼ Sec. 18-9N-45E, U.S.A.
9. Remarks (Pertaining to Use, etc.)

Decree

10. Case No. Date Amt. Decreed: M. I. C. F. S.
11. To Whom Decreed Address
12. Name of Ditch Maximum Capacity (C. F. S.)
13. Date of Priority Purpose
14. Land Description of Place of Use as Decreed
15. Remarks (Present Use Status, etc.)

Form AP 1—10M

STATE ENGINEERS OFFICE

Water Resources Survey

Notice of Appropriation

1. County Chaffee Book D Page 144 Record W.R.

2. Name of Appropriator Arthur I. Brinbank Address Crested Co.

3. Date Appropriated Aug. 22, 1910 Date Filed Aug. 22, 1910
Aug. 8

Amount Appropriated, Miners Inches 400 Cubic Feet per second 10

4. Name of Stream Three Counties Tributary Basin

5. Point of Diversion (See Question 5)

Sec. Twp. Rge. Bank of Stream

6. Purpose Irrigation and other purposes.

7. Description of System A ditch dam across Three Counties on the SW¼NE¼ Sec. 9, T. 10N., R. 2E, and a ditch wide enough on the bottom and of sufficient patent to allow the free passage of 400 M.I. of the waters of Three Counties to flow through, and also a ditch of sufficient size to carry and conduct the above described water.

8. Land Description of Intended Place of Use

SW¼NE¼ Sec. 10-10N-2E.

9. Remarks (Pertaining to Use, etc.)

Decree

10. Case No. Date Amt. Decreed: M. I C. F. S.

11. To Whom Decreed Address

12. Name of Ditch Maximum Capacity (C. F. S.)

13. Date of Priority Purpose

14. Land Description of Place of Use as Decreed

15. Remarks (Present Use Status, etc.)

FORM WR-(?-24) 13-47

Code No. 19B-20B-30B-~~[illegible]~~

County Custer

T. 9N R. 48

STATE OF MONTANA
STATE ENGINEERS OFFICE
Water Resources Survey

Name of Land Owner Sen. Emerson Life Ins. Co. Address Box 792

Name of Operator J. B. Lorelheim Address Billings, Mont

Part A

TO BE FILED BY THOSE OBTAINING IRRIGATION WATER FROM A DITCH COMPANY OR IRRIGATION DISTRICT

1. Water is delivered by: Tongue Tell Ln. Dist
   Name of Ditch, Ditch Company or District Supplying Water
2. State the number of acres you irrigate under this system 135.45 Shares you hold
3. If you obtain water from more than one Company, give the number of shares, acres irrigated and the name of the Company under **"Remarks."** If you obtain water from a Ditch Company and also have a private system fill in both Part A and Part B.

Part B

TO BE FILED BY THOSE WHO HAVE A PRIVATE DITCH, PUMP OR IRRIGATION SYSTEM
or those who have a private water right under a Ditch Company

4. In what year was this land first irrigated? Date
5. Give the name of the original appropriator (first user):
6. Give the date appropriated Amount filed on: Miners Inches C. F. S.
7. State the total number of acres irrigated under this system:
8. Give the point of diversion: ¼ ¼ Section Township Range

Part C

TO BE FILED BY ALL WATER USERS IN ADDITION TO PART A OR PART B

9. Source of Water: Tongue Lenin
   Name of stream or lake from which water is originally diverted
10. Water is obtained by: (Check one) Gravity ✓ Pumping Other
11. What is the greatest number of acres you have irrigated? ✓ Date
12. How many acres did you irrigate in 1947 (Crop and pasture) 135.45
13. State the total number of additional acres that could be irrigated by increasing the water supply, land leveling, etc. 30.0 This land is under what ditch? Same
14. How many acres of seeped land do you have which could be drained and put into production? 30.0
15. What is the condition of your irrigation system? Fair
16. Is your water supply adequate? Yes ✓ No Explain
17. REMARKS:

[illegible] 2119 4 2120

Over

NOTE: The foregoing questions apply only to irrigated land shown on this plat.

DESCRIPTION AND MAP OF FARM

18. Legal Description of this Farm See attached data

☐ IRRIGATED LAND ☐ NON-IRRIGATED LAND

North

See attached map

West East

Ownership, severe
only irrigated land.
All ownership for
dry land [illegible]

South

19. If the above land is irrigated from more than one ditch please give the acreage under each ditch in 19A and indicate the location of the land irrigated from each on the above map.

19A. Ditch: Tongue Yell. Dr. Dist. Acres: 135.45

Ditch: Acres:

Information supplied by:

Name [illegible] Address Date 5/20/47

REMARKS: [illegible]

If you cannot answer all of the questions on this form answer as many as you can and return the form to us as soon as possible.

3

Form WR 2 10M 8-45

STATE ENGINEERS OFFICE
Water Resources Survey

COUNTY Custer

FILE NO. 12-T.9N-R.48E

Owner General American Life Ins Co. Address Box 792, Billings, Montana
c/o B. Hesselheim (T.R. & Y. Irr. Dist)

AAA Owner ..... Address .....

Operator ? Address ?

New Owner ..... Address .....

New Operator ..... Address .....

Assessment Record yes

Assessed Acreage 50.65 - Sec. 19; 34.50 - Sec. 20; 80.30 - Sec. 30

Legal Description of This Farm Lots 7, 10, 11, 12 Low 13/Irrigated Ry Sec. 19; Part of the W2 W2, West of C.M. Ry Sec. 20; Lots 7 & 8 and of E2 NE4 west of Ry Sec. 30; T.9N-R.48E

Total Acres in Farm 4

Code Number 19B, 20B, 30B

Photo No. Ma 18-176

AAA Contract No. .....

AAA Total Cropland Acreage .....

App. No. 301, 2119, 2120

Decree No. .....

Land is located in

Twp. 9N Rge. 48E Twp. ..... Rge. .....

Twp. ..... Rge. ..... Twp. ..... Rge. .....

Filed in Twp. 9N Rge. 48E

Remarks .....

Farm Map

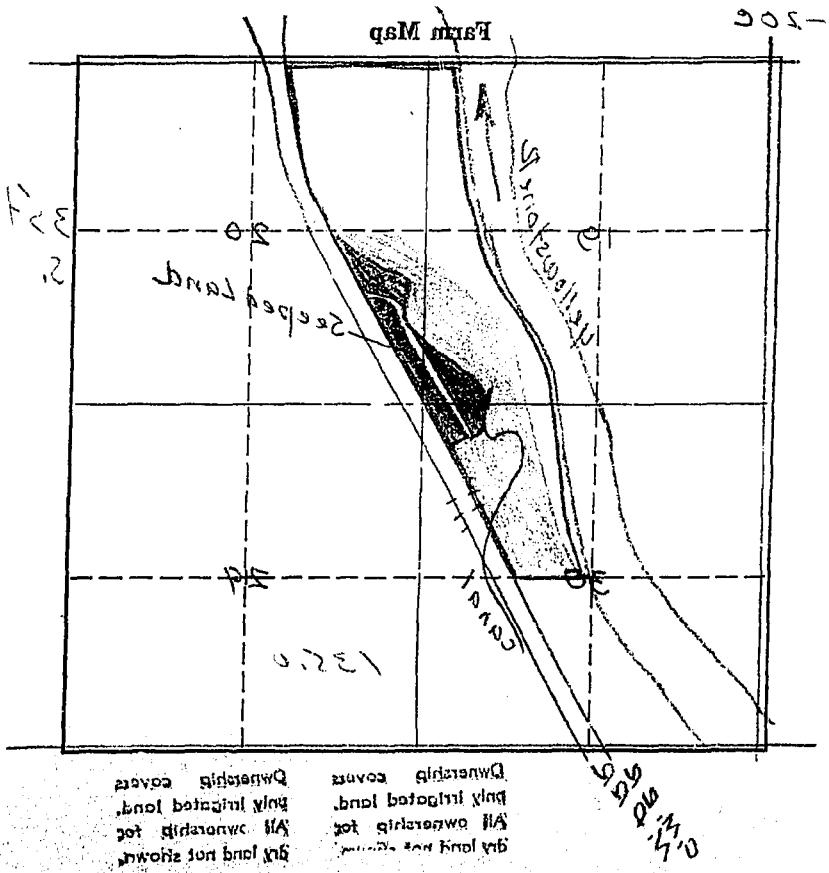

Ownership covers only irrigated land. All ownership for dry land not shown.

Ownership covers only irrigated land. All ownership for dry land not shown.

Tongue River Basin

W.P. 3116 A Study of Montana's Water Resources Form WR-4

No. _____

Record of a Farm under A.A.A. Program Having Irrigated Land

A.A.A. Contract No. 1207 County Custer sec 30 Twp. 9 N Rng. 48 E

Name of Owner [illegible] Address [illegible]

Name of Operator [illegible] Address Miles City

Total Number of Acres in Farm _____ Number of Acres Irrigated in 1940 _____

Outline on the plat below in red pencil the boundaries of the farm unit. If possible, show in blue pencil the location of the irrigated land. The section number (s) should be clearly indicated. Obtain the legal description from county ownership records and correct boundaries if necessary.

Legal Description _____

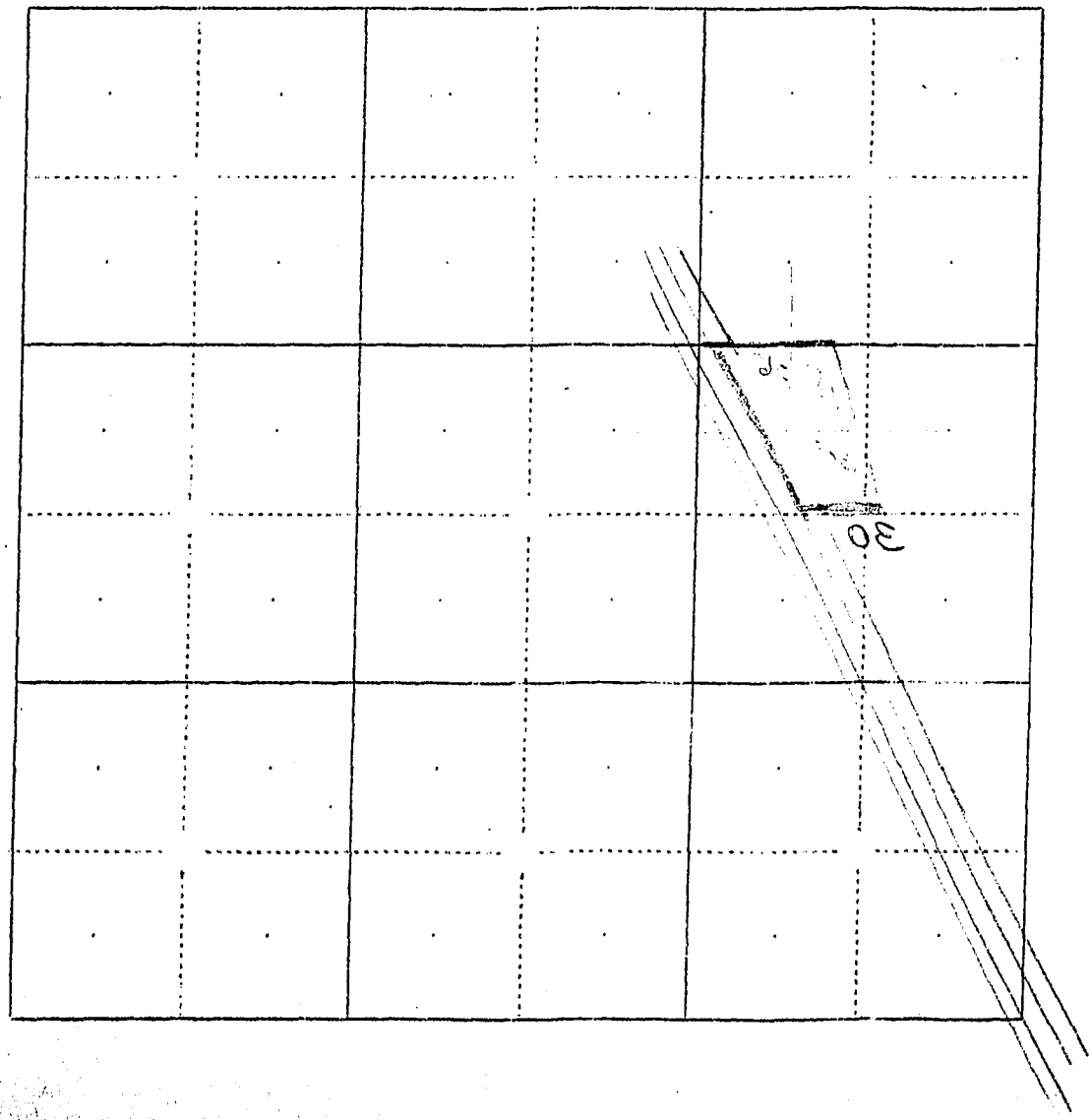

W.P. 3116 A Study of Montana's Water Resources Form WR-4

No. _____ Record of a Farm under A.A.A. Program Having Irrigated Land

A.A.A. Contract No. 12.07 County Custer, Twp. 9 N. Rng. 48 E.

Name of Owner [illegible] Address [illegible]

Name of Operator [illegible] Address [illegible]

Total Number of Acres in Farm 300 Number of Acres Irrigated in 1940 149

Outline on the plat below in red pencil the boundaries of the farm unit. If possible, show in blue pencil the location of the irrigated land. The section number (s) should be clearly indicated. Obtain the legal description from county ownership records and correct boundaries if necessary.

Legal Description

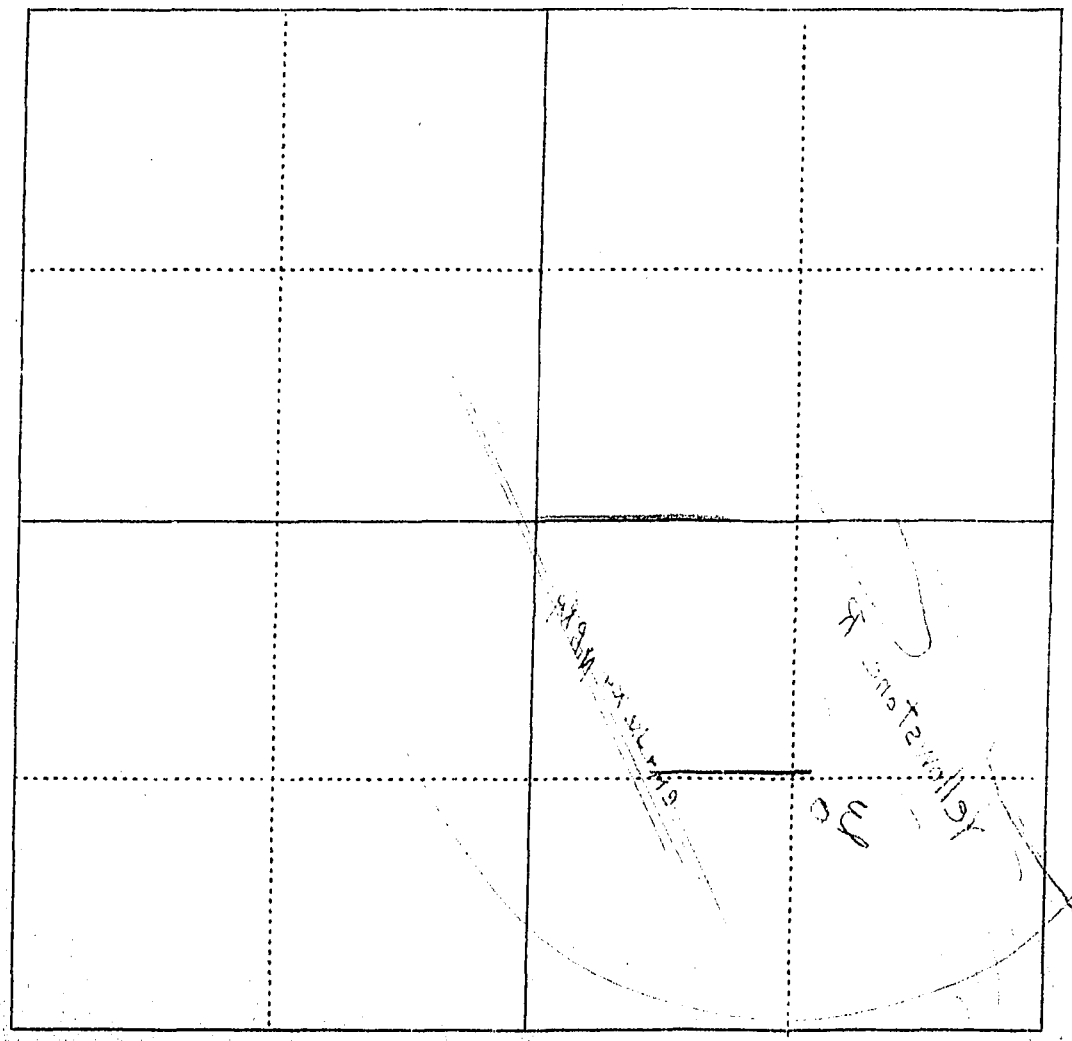

W.P. 3116 A Study of Montana's Water Resources Form WR-4

No. _____ Record of a Farm under A.A.A. Program Having Irrigated Land

29 + 30

A.A.A. Contract No. 1212 County Deuter Twp. 9 N Rng. 48 E.

Name of Owner [illegible] Address [illegible]

Name of Operator [illegible] Address [illegible]

Total Number of Acres in Farm 331 Number of Acres Irrigated in 1940 174

Outline on the plat below in red pencil the boundaries of the farm unit. If possible, show in blue pencil the location of the irrigated land. The section number (s) should be clearly indicated. Obtain the legal description from county ownership records and correct boundaries if necessary.

Legal Description _____

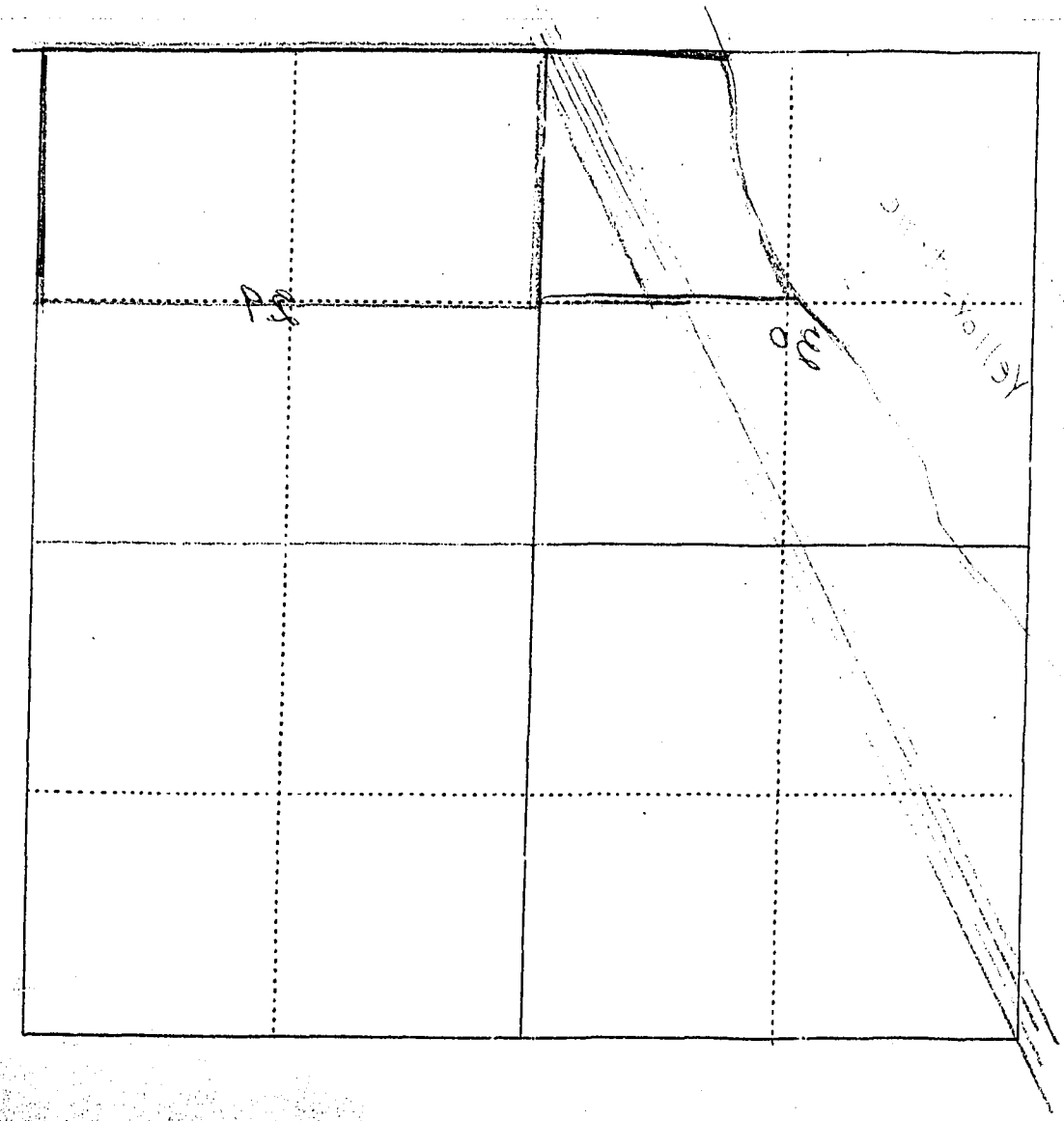

W.P. 3116 A Study of Montana's Water Resources Form WR-4

No. _____ Record of a Farm under A.A.A. Program Having Irrigated Land

A.A.A. Contract No. 5024 County Custer Twp. 9 N Rng. 48 E

Name of Owner [illegible] Address [illegible]

Name of Operator [illegible] Address [illegible]

Total Number of Acres in Farm 331 Number of Acres Irrigated in 1940 174

Outline on the plat below in red pencil the boundaries of the farm unit. If possible, show in blue pencil the location of the irrigated land. The section number (s) should be clearly indicated. Obtain the legal description from county ownership records and correct boundaries if necessary.

Legal Description [illegible]

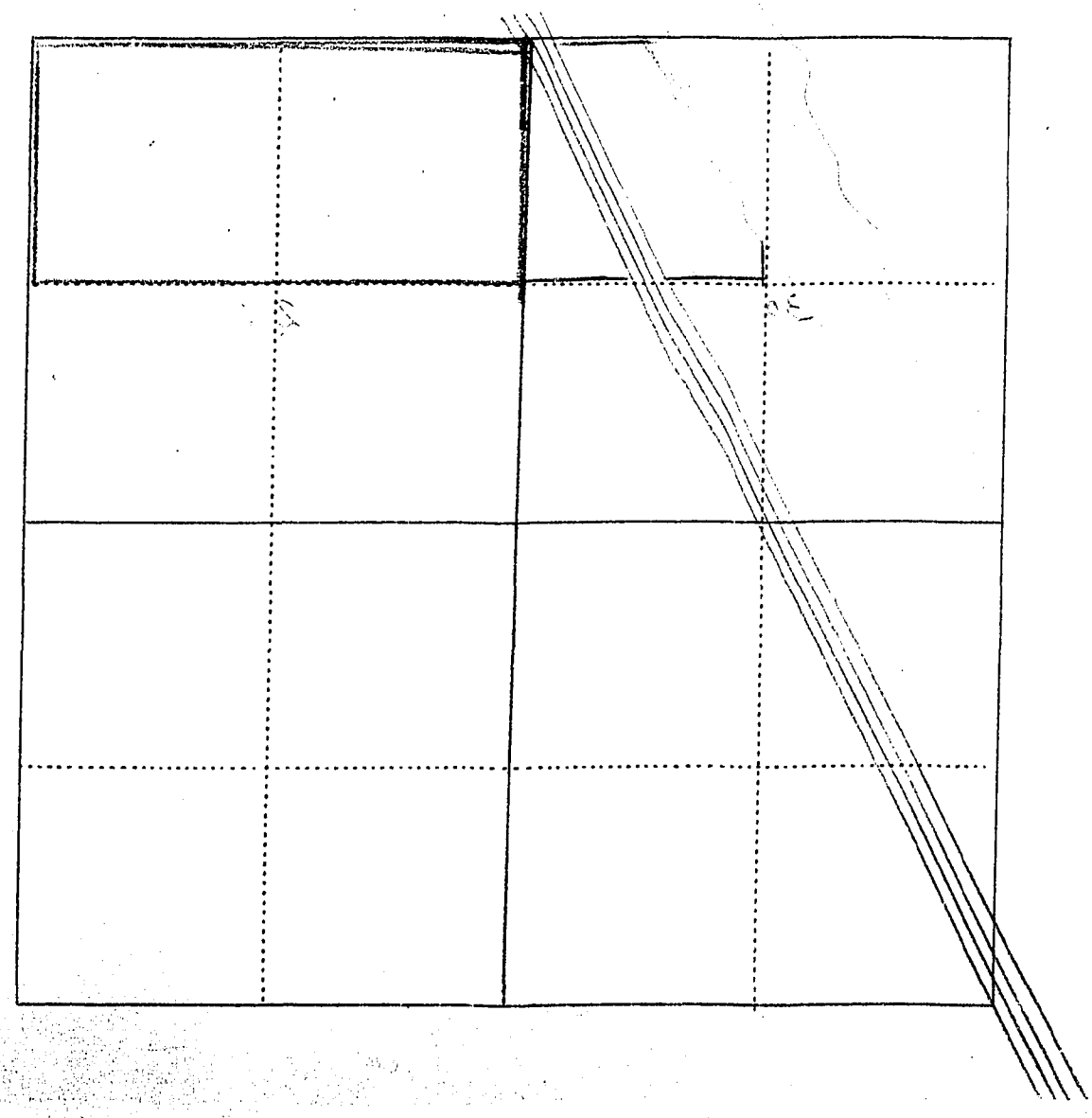

W.P. 3116 A Study of Montana's Water Resources Form WR-4

No. _____

Record of a Farm under A.A.A. Program Having Irrigated Land

A.A.A. Contract No. 1207 County Custer Sec 19 Twp. 9N Rng. 48E

Name of Owner [illegible] Address [illegible]

Name of Operator [illegible] Address Miles City

Total Number of Acres in Farm _____ Number of Acres Irrigated in 1940 _____

Outline on the plat below in red pencil the boundaries of the farm unit. If possible, show in blue pencil the location of the irrigated land. The section number (s) should be clearly indicated. Obtain the legal description from county ownership records and correct boundaries if necessary.

Legal Description _____



W.P. 3116 A Study of Montana's Water Resources Form WR-4

No. _____

Record of a Farm under A.A.A. Program Having Irrigated Land

A.A.A. Contract No. 1207 County Greater Dec 17 Twp. 9 N Rng. 48 E

Name of Owner [illegible] Address [illegible]

Name of Operator [illegible] Address [illegible]

Total Number of Acres in Farm _____ Number of Acres Irrigated in 1940 149

Outline on the plat below in red pencil the boundaries of the farm unit. If possible, show in blue pencil the location of the irrigated land. The section number (s) should be clearly indicated. Obtain the legal description from county ownership records and correct boundaries if necessary.

Legal Description _____



Form Ap. 1—10M 8-

STATE ENGINEERS OFFICE
Water Resources Survey

Notice of Appropriation

1. County Custer Book E Page 463 Record W.R.

2. Name of Appropriator John J. Shambaugh Address Miles City, Montana

Nov. 15, 1915

3. Date Appropriated April 6, 1917 Date Filed April 12, 1917

Amount Appropriated, Miners Inches 5, Cubic Feet per second

4. Name of Stream Cedar Coulee Tributary Basin

5. Point of Diversion About the middle of said coulee

Sec. Twp. Rge. Bank of Stream

6. Purpose For domestic use in supplying water for use in the residence and for stock purposes in barns and corrals and for the irrigation of a small garden tract.

7. Description of System A reservoir and by pipes 1 in. and 1½ in diameter, which carries and conducts said amount of water from said coulee and reservoir and runs thence in a southerly and southwesterly direction upon the lands in said Sections 20 & 29

8. Land Description of Intended Place of Use

All in Sections 20 & 29 -9N-48E.

(W½SE¼, W½ less 54.20 ac. Sec. 20-9N-48E, 275.70 acres, Gen. Am. Life Ins. Co., St. Louis

Out of SW¼, SE of N.P.R.R. Sec. 20-9N-48E, 54.20 ac., " " "

NE¼, E½SE¼ Sec. 20-9N-48E, 240 ac., Sarah & Wm. Connor, Miles City

N½ less R.W. less N½ Sec. 29-9N-48E, 309.69 ac., Gen. Am. Life Ins. Co., St. Louis

S½ Sec. 29-9N-48E, 320 acres, A. D. Hill, Miles City.

9. Remarks (Pertaining to Use, etc.)

Decree

10. Case No. Date Amt. Decreed: M. I. C. F. S.

11. To Whom Decreed Address

12. Name of Ditch Maximum Capacity (C. F. S.)

13. Date of Priority Purpose

14. Land Description of Place of Use as Decreed

15. Remarks (Present Use Status, etc.)

FORM WR-1—2M 12-47

NOTICE
These forms are the property of the State of Montana and must be returned.

STATE OF MONTANA
STATE ENGINEERS OFFICE
Water Resources Survey

Code No. Unit No. 51
County Custer
T. 9N. R. 48E.

Name of Land Owner George, Henry H. & Ethel Address Kinsey Unit No. 51, Kinsey, Mont.

Name of Operator Henry H George Address Kinsey Mont.

Part A

TO BE FILED BY THOSE OBTAINING IRRIGATION WATER FROM A DITCH COMPANY OR IRRIGATION DISTRICT

1. Water is delivered by: Kinsey Irrigation Co
   Name of Ditch, Ditch Company or District Supplying Water
2. State the number of acres you irrigate under this system 92 Shares you hold 1
3. If you obtain water from more than one Company, give the number of shares, acres irrigated and the name of the Company under **"Remarks."** If you obtain water from a Ditch Company and also have a private system fill in both Part A and Part B.

Part B

TO BE FILED BY THOSE WHO HAVE A PRIVATE DITCH, PUMP OR IRRIGATION SYSTEM
or those who have a private water right under a Ditch Company

4. In what year was this land first irrigated? Date Ten Apr. 2133 + 2134
5. Give the name of the original appropriator (first user):
6. Give the date appropriated Amount filed on: Miners Inches C. F. S.
7. State the total number of acres irrigated under this system:
8. Give the point of diversion: ¼ ¼ Section Township Range

Part C

TO BE FILED BY ALL WATER USERS IN ADDITION TO PART A OR PART B

9. Source of Water: Yellowstone River
   Name of stream or lake from which water is originally diverted
10. Water is obtained by: (Check one) Gravity Pumping X Other
11. What is the greatest number of acres you have irrigated? 92 Date
12. How many acres did you irrigate in 1947? (Crop and pasture) 92
13. State the total number of additional acres that could be irrigated by increasing the water supply, land leveling, etc. None This land is under what ditch? Lower Main Canal
14. How many acres of seeped land do you have which could be drained and put into production?
15. What is the condition of your irrigation system? Fair
16. Is your water supply adequate? Yes ✓ No Explain
17. REMARKS: Water supply adequate when all pumps are running. Except such times as much deposits at mouth of channel clogs channel & pumps have to be shut off while it is cleaned out.

Over

If you cannot answer all of the questions on this form [illegible] as possible.

NOTE: The foregoing questions apply only to irrigated land shown on this plat.

DESCRIPTION AND MAP OF FARM

18. Legal Description of this Farm Unit No. 51 - Sec. 3,9,10, T. 9N., R. 48E.

IRRIGATED LAND | NON-IRRIGATED LAND

potential land

North

West | East

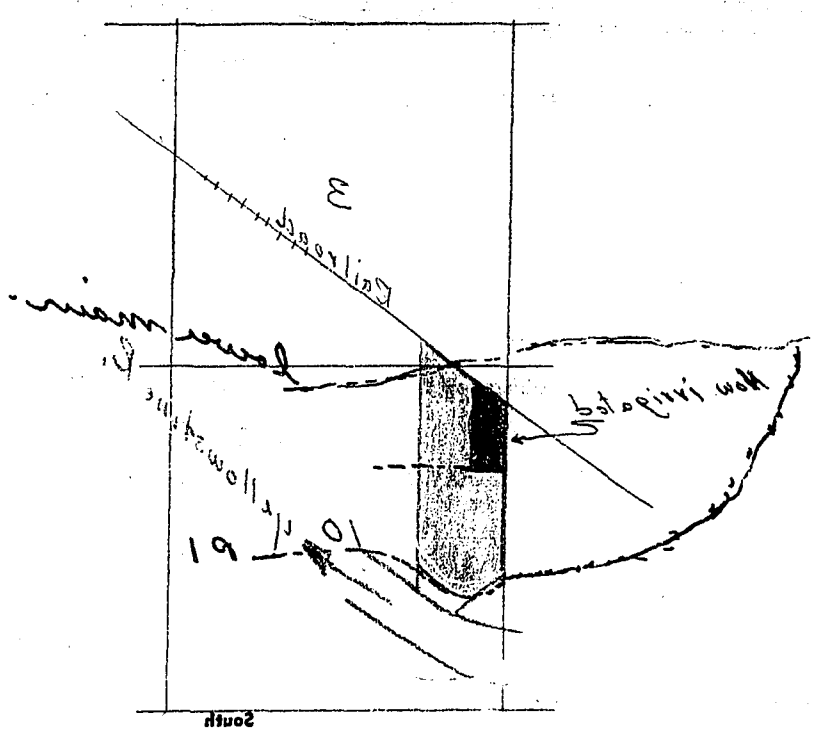

South

Ownership covers only irrigated land. Fill ownership to the land not shown.

19. If the above land is irrigated from more than one ditch please give the acreage under each ditch in 19A and indicate the location of the land irrigated from each on the above map.

19A. Ditch: Lower main Acres: 30

Ditch: 19 a ditch off of Lower main Acres: 62

Total 92

Information supplied by:

Name [illegible] Address Kinney Mont Date 2/14/98

REMARKS: Land classified as potential land has been surface drained and is in pasture & is irrigated. 16 acres of River front floods & is not farmed & not practical to farm.

If you cannot answer all of the questions on this form answer as many as you can and return the form to us as soon as possible.

1 Form WR 2 10M 8-45

STATE ENGINEERS OFFICE
Water Resources Survey

COUNTY Custer

FILE NO. 12-T.9N-R.48E

Owner George, Henry H. & Ethel (Kinsey Unit) Address Kinsey, Montana

AAA Owner ..... Address .....

Operator " " " Address " "

New Owner ..... Address .....

New Operator ..... Address .....

Assessment Record Yes - Unit No. 51

Assessed Acreage 92.0

Legal Description of This Farm Unit No. 51 (Meets & Bounds) Sec. 3, 9, 10, T.9N-R.48E

Total Acres in Farm 108.35

Code Number Unit No. 51

Photo No. Ma 26-208, Ma 18-175

AAA Contract No. .....

AAA Total Cropland Acreage .....

App. No. 2123, 2124

Decree No. .....

Land is located in

Twp. 9N Rge. 48E Twp. ..... Rge. .....

Twp. ..... Rge. ..... Twp. ..... Rge. .....

Filed in Twp. 9N Rge. 48E

Remarks .....

Farm Map

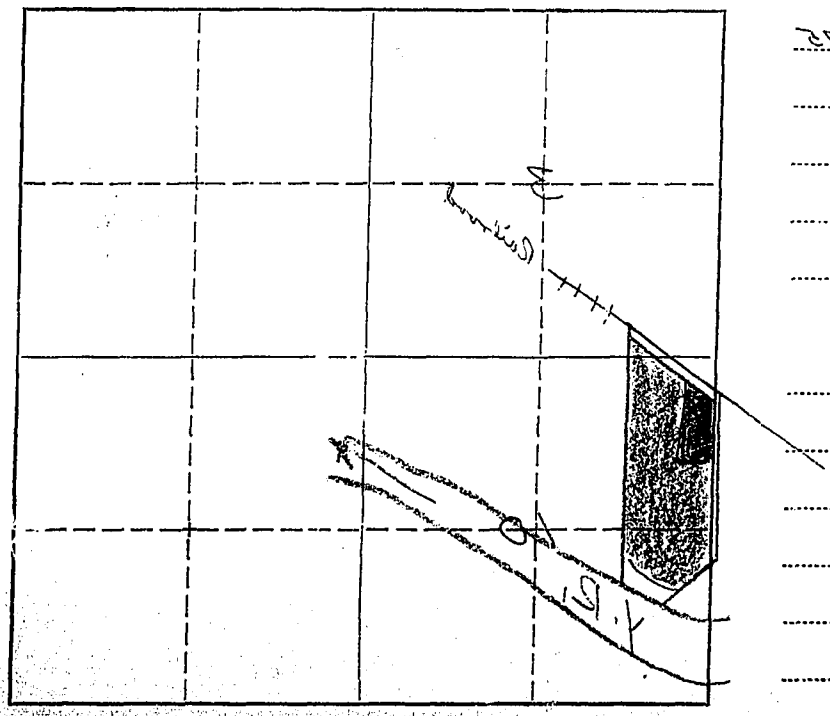

Ownership covers only irrigated land. All ownership for dry land not shown.

Yellowstone River Basin

FORM WR-1—2M 12-47

NOTICE
These forms are the property of the State of Montana and must be returned.

STATE OF MONTANA
STATE ENGINEERS OFFICE
Water Resources Survey

Code No. Unit No. 49
County Custer
T. 9N. R. 48E.

Name of Land Owner Gresser, Adam & Mabel Address Unit No. 49, Kinsey, Montana

Name of Operator ..... Address .....

Part A

TO BE FILED BY THOSE OBTAINING IRRIGATION WATER FROM A DITCH COMPANY OR IRRIGATION DISTRICT

1. Water is delivered by: [illegible]
   Name of Ditch, Ditch Company or District Supplying Water
2. State the number of acres you irrigate under this system: [illegible] Shares you hold 91a
3. If you obtain water from more than one Company, give the number of shares, acres irrigated and the name of the Company under "Remarks." If you obtain water from a Ditch Company and also have a private system fill in both Part A and Part B.

Part B

TO BE FILED BY THOSE WHO HAVE A PRIVATE DITCH, PUMP OR IRRIGATION SYSTEM
or those who have a private water right under a Ditch Company

4. In what year was this land first irrigated? Date [illegible]
5. Give the name of the original appropriator (first user): .....
6. Give the date appropriated ..... Amount filed on: Miners Inches ..... C. F. S. .....
7. State the total number of acres irrigated under this system: .....
8. Give the point of diversion: ..... ¼ ..... ¼ Section ..... Township ..... Range .....

Part C

TO BE FILED BY ALL WATER USERS IN ADDITION TO PART A OR PART B

9. Source of Water: Yellowstone River
   Name of stream or lake from which water is originally diverted
10. Water is obtained by: (Check one) Gravity ..... Pumping ..... Other .....
11. What is the greatest number of acres you have irrigated? ..... Date .....
12. How many acres did you irrigate in 1947? (Crop and pasture) 91.4
13. State the total number of additional acres that could be irrigated by increasing the water supply, land leveling, etc. ? This land is under what ditch? Very large land
14. How many acres of seeped land do you have which could be drained and put into production? .....
15. What is the condition of your irrigation system? .....
16. Is your water supply adequate? Yes ✓ No ..... Explain .....
17. REMARKS: [illegible]

NOTE: The foregoing questions apply only to irrigated land shown on this plat.

DESCRIPTION AND MAP OF FARM

18. Legal Description of this Farm Unit No. 49 - Sec. 9, T. 9N., R. 48E.

IRRIGATED LAND ☐ NON-IRRIGATED LAND ☐

North

West East

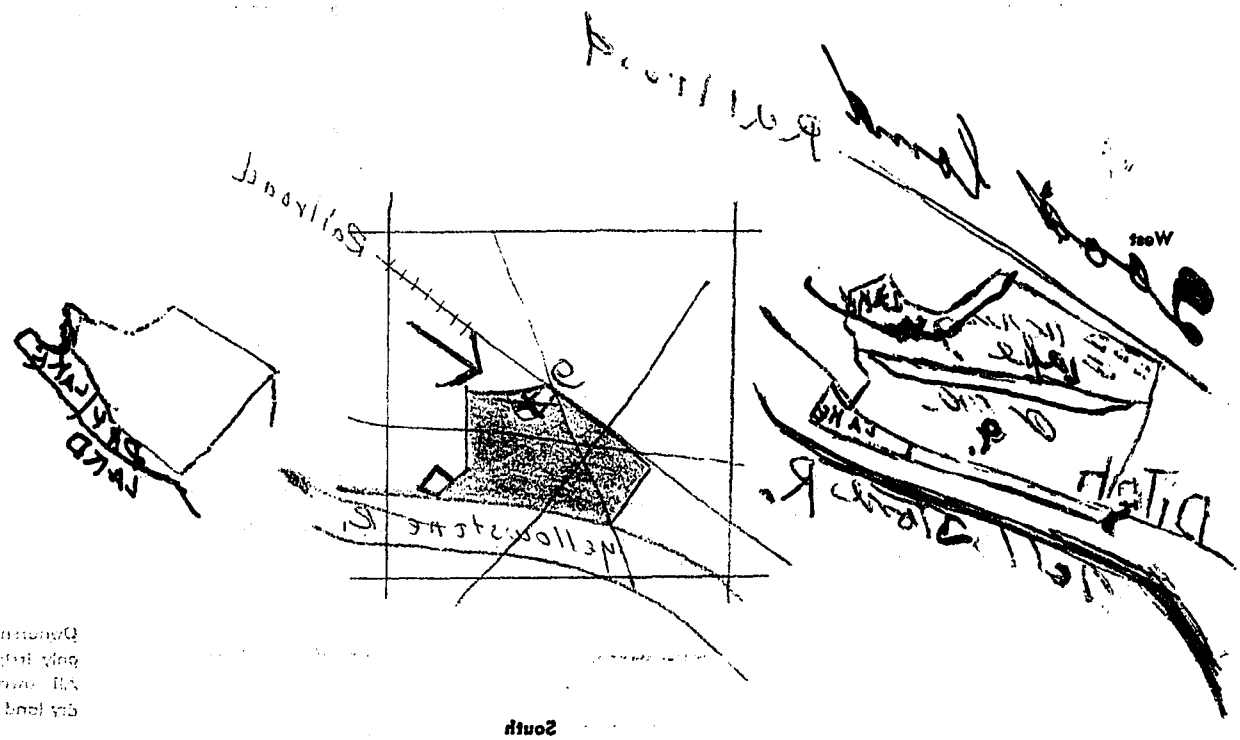

Ownership covers only irrigated land. All ownership for dry land not shown.

South

19. If the above land is irrigated from more than one ditch please give the acreage under each ditch in 19A and indicate the location of the land irrigated from each on the above map.

19A. Ditch: [illegible] Acres: 71.0

Ditch: _____ Acres: _____

Information supplied by:

Name _____ Address _____ Date _____

REMARKS: _____

If you cannot answer all of the questions on this form answer as many as you can and return the form to us as soon as possible.

Form WR 2 10M 8-45

STATE ENGINEERS OFFICE
Water Resources Survey

COUNTY Custer

FILE NO. 12-T9N-R48E

Owner Gresser, Adam & Mabel (Kinsey Unit) Address Kinsey, Montana

AAA Owner ..... Address .....

Operator " " " Address " "

New Owner ..... Address .....

New Operator ..... Address .....

Assessment Record Yes - Unit No. 49

Assessed Acreage 91.0

Legal Description of This Farm Unit No. 49 (Meets & Bounds) Sec. 9; T9N-R48E

Total Acres in Farm 98.45

Farm Map

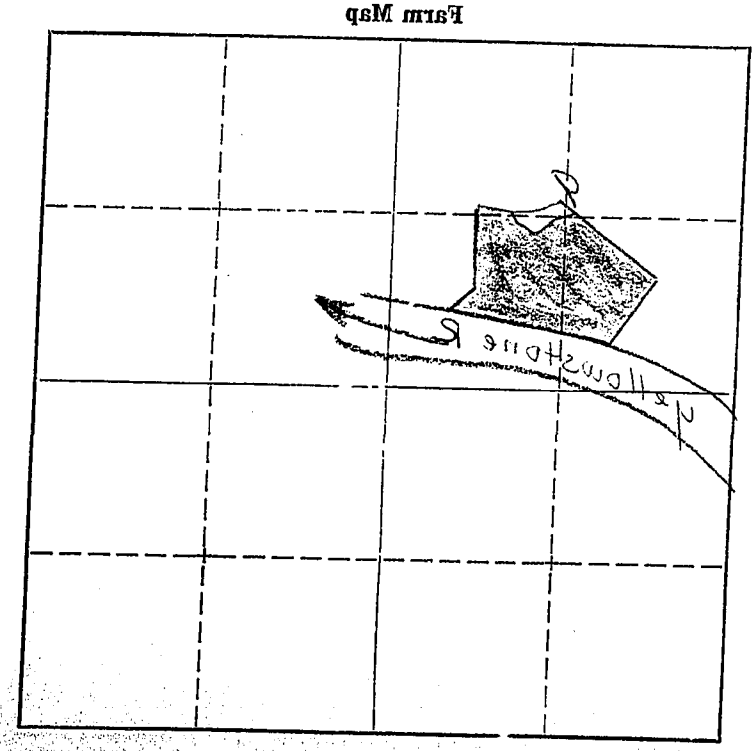

Ownership covers only irrigated land. All ownership for dry land not shown.

Code Number Unit No. 49

Photo No. Ma 18-175

AAA Contract No. .....

AAA Total Cropland Acreage .....

App. No. 2123; 2124-1584

Decree No. .....

Land is located in

Twp. 9N Rge. 48E Twp. ..... Rge. .....

Twp. ..... Rge. ..... Twp. ..... Rge. .....

Filed in Twp. 9N Rge. 48E

Remarks .....

Yellowstone River Basin

1584

Form Ap. 1—10M 8

STATE ENGINEERS OFFICE
Water Resources Survey

et al - Albert S. Dorman

Notice of Appropriation

1. County Custer Book C Page 484 Record W.R.
2. Name of Appropriator Sarah E. Kennard, et al Address Custer Co., Montana
3. Date Appropriated Jan. 3, 1908 Date Filed Jan. 6, 1908
   Amount Appropriated, Miners Inches ..... Cubic Feet per second 250
4. Name of Stream Sand Creek Tributary Yellowstone R. Basin
5. Point of Diversion In the SW¼SE¼ Sec. 36-10N-47E, which point is 11 chains 54 links up said creek in a northeasterly direction from the S¼ corner of said Sec. 36
   Sec. 36 SW¼SE¼ Twp. 10N. Rge. 47E. Bank of Stream East.
6. Purpose For irrigating and domestic purposes.
7. Description of System Dam and ditch. Said ditch is 12 ft. wide at the top and 8 ft. wide at the bottom and 24 in. deep and so constructed as to be capable of carrying said amount of water thence run to and across the described lands. Said diversion may also be aided by natural channels, depressions or dykes lying in the course of said ditch as the case may be.
8. Land Description of Intended Place of Use
   Lots 1,2,3,4, NW¼NE¼, NW¼ Sec. 17; S½SW¼, N½NW¼, SE¼ Sec. 8; N½, N½SW¼, Lots 1,2,3,4, Sec. 9; SE¼SE¼ Sec. 4, T.9N., R. 48E (Sarah E. Kennard's land - U.S.A.)
   S½NE¼ Sec. 18-9N-48E, Robert F. Cole, Brooklyn, N. Y.
   SW¼ Sec. 4-9N-48E, 160 acres, U.S.A.
   SW¼, S½NW¼, Lots 3,4 Sec. 4-9N-48E, A. S. Dorman's land, U.S.A.)
9. Remarks (Pertaining to Use, etc.)

Decree

10. Case No. ..... Date ..... Amt. Decreed: M. I. ..... C. F. S. .....
11. To Whom Decreed ..... Address .....
12. Name of Ditch ..... Maximum Capacity (C. F. S.) .....
13. Date of Priority ..... Purpose .....
14. Land Description of Place of Use as Decreed .....
15. Remarks (Present Use Status, etc.) .....

FORM WR-1—2M 12-47

NOTICE
These forms are the property of the State of Montana and must be returned.

STATE OF MONTANA
STATE ENGINEERS OFFICE
Water Resources Survey

Code No. 30E, 31B
County Custer
T. 9N. R. 48E.

Name of Land Owner Gulden, Don ~~Gulden, William G.~~ Address Box ~~43~~ 43, Miles City, Montana

Name of Operator Gulden Don Address Box 43, Miles City Mont

Part A

TO BE FILED BY THOSE OBTAINING IRRIGATION WATER FROM A DITCH COMPANY OR IRRIGATION DISTRICT

1. Water is delivered by: T & Y Irrigation District
   Name of Ditch, Ditch Company or District Supplying Water
2. State the number of acres you irrigate under this system 40 Shares you hold —
3. If you obtain water from more than one Company, give the number of shares, acres irrigated and the name of the Company under "Remarks." If you obtain water from a Ditch Company and also have a private system fill in both Part A and Part B.

Part B

TO BE FILED BY THOSE WHO HAVE A PRIVATE DITCH, PUMP OR IRRIGATION SYSTEM
or those who have a private water right under a Ditch Company

4. In what year was this land first irrigated? Date [illegible]
5. Give the name of the original appropriator (first user):
6. Give the date appropriated Amount filed on: Miners Inches C. F. S.
7. State the total number of acres irrigated under this system:
8. Give the point of diversion: ¼ ¼ Section Township Range

Part C

TO BE FILED BY ALL WATER USERS IN ADDITION TO PART A OR PART B

9. Source of Water: Tongue & Yellowstone Rivers
   Name of stream or lake from which water is originally diverted
10. Water is obtained by: (Check one) Gravity ✓ Pumping Other
11. What is the greatest number of acres you have irrigated? 40 Date 1947
12. How many acres did you irrigate in 1947? (Crop and pasture) ~~X~~ 60
13. State the total number of additional acres that could be irrigated by increasing the water supply, land leveling, etc. None This land is under what ditch?
14. How many acres of seeped land do you have which could be drained and put into production? None
15. What is the condition of your irrigation system? Excellent
16. Is your water supply adequate? Yes ✓ No Explain Plenty of water under
17. REMARKS: Tay - Land was leveled, new ditch system was installed - also large flowgate - Note - Change of ownership effective 1946 and [illegible] rights transferred to new owner.

Over

Need 59.51 acres on present - for 1947

NOTE: The foregoing questions apply only to irrigated land shown on this plat.

DESCRIPTION AND MAP OF FARM

18. Legal Description of this Farm S. 660' NW¼NW¼ (Lot 1), SW¼NW¼ (Lot 2), Sec. 31; SW¼SW¼ (Lot 4) Sec. 30; NE¼NW¼ West of R/W, N. 660' NW¼NW¼ (Lot 1) Sec. 31; T. 9N., R. 48E.

IRRIGATED LAND | NON-IRRIGATED LAND

North

West | East

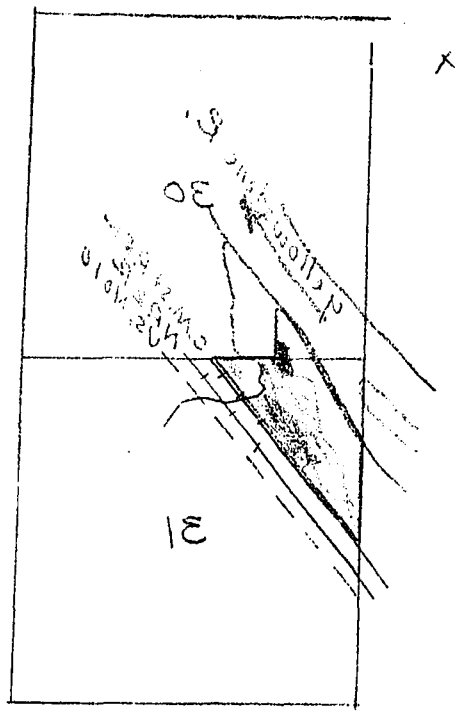

South

Ownership covers only irrigated land. All ownership for dry land not shown.

19. If the above land is irrigated from more than one ditch please give the acreage under each ditch in 19A and indicate the location of the land irrigated from each on the above map.

19A. Ditch: T.R. Gallatin Low Lift Acres: 59.51

Ditch: _____ Acres: _____

Information supplied by:

Name [illegible] Address [illegible] Date [illegible]

REMARKS: [illegible]

If you cannot answer all of the questions on this form answer as many as you can and return the form to us as soon as possible.

Form WR 2 10M 8-46

7/19

STATE ENGINEERS OFFICE
Water Resources Survey

COUNTY Custer

FILE NO. 12-T9N-R48E

Owner Gulden, Don (T. & Y. Irr Dist) Address Box 235, Miles City

AAA Owner ..... Address .....

Operator " Address " "

New Owner ..... Address .....

New Operator ..... Address .....

Assessment Record Yes - T. & Y. Canal

Assessed Acreage 30.74 28.77 Custer Co.

Legal Description of This Farm S. 660' NW¼ NW¼ (Lot 1), SW¼ NW¼ (Lot 2) Sec 31; SW¼ SW¼ (Lot 4) Sec. 30; NE¼ NW¼ west of R/W; N. 660' NW¼ NW¼ (Lot 1) Sec 31; (Custer Co To William Gulden)

Total Acres in Farm .....

Code Number ~~31B, 30E, 31C, 31D~~ 30E-31B Custer Co

Photo No. Ma 18-176, Ma 18-177

AAA Contract No. .....

AAA Total Cropland Acreage .....

App. No. 2119, 2120

Decree No. .....

Land is located in

Twp. 9N Rge. 48E Twp. ..... Rge. .....

Twp. ..... Rge. ..... Twp. ..... Rge. .....

Filed in Twp. 9N Rge. 48E

Remarks See Custer County in Card Index for Land operated by William Gulden

Farm Map

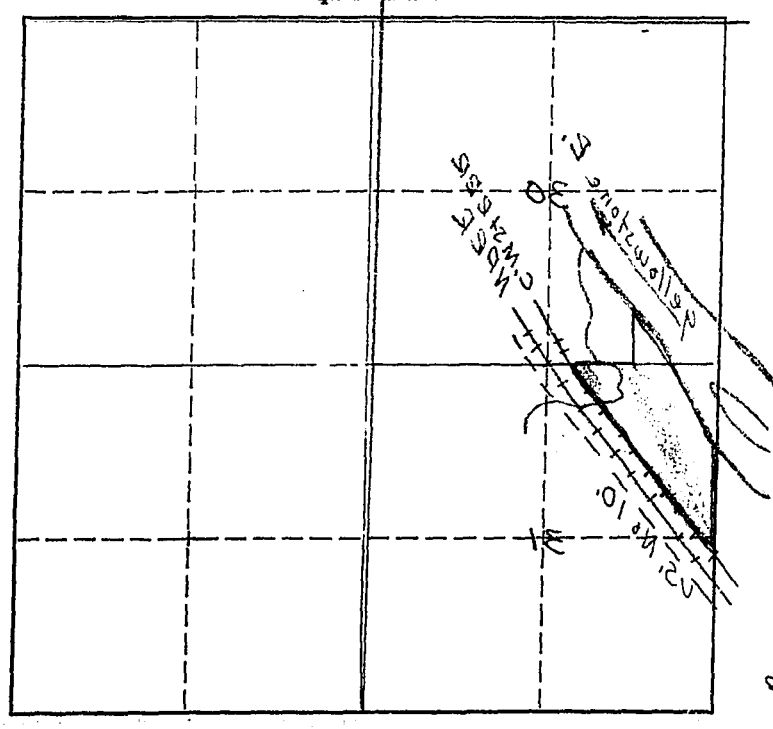

Ownership covers only irrigated land. All ownership for dry land not shown.

Tongue River Basin

W.P. 3116 A Study of Montana's Water Resources Form WR-4b

No. _____

Record of a Farm under A.A.A. Program Having Irrigated Land

A.A.A. Contract No. 1201 County Custer Twp. 9 N Rng. 48 E

Name of Owner Bulkley Brook Ft. Wm. Bulkley Address Miles City

Name of Operator " " Address " "

Total Number of Acres in Farm 48 Number of Acres Irrigated in 1940 27

Outline on the plat below in red pencil the boundaries of the farm unit. If possible, show in blue pencil the location of the irrigated land. The section number should be clearly indicated. Obtain the legal description from county ownership records and correct boundaries if necessary.

Legal Description Cut of Wall Ins. 4 acres [illegible] = 47.55

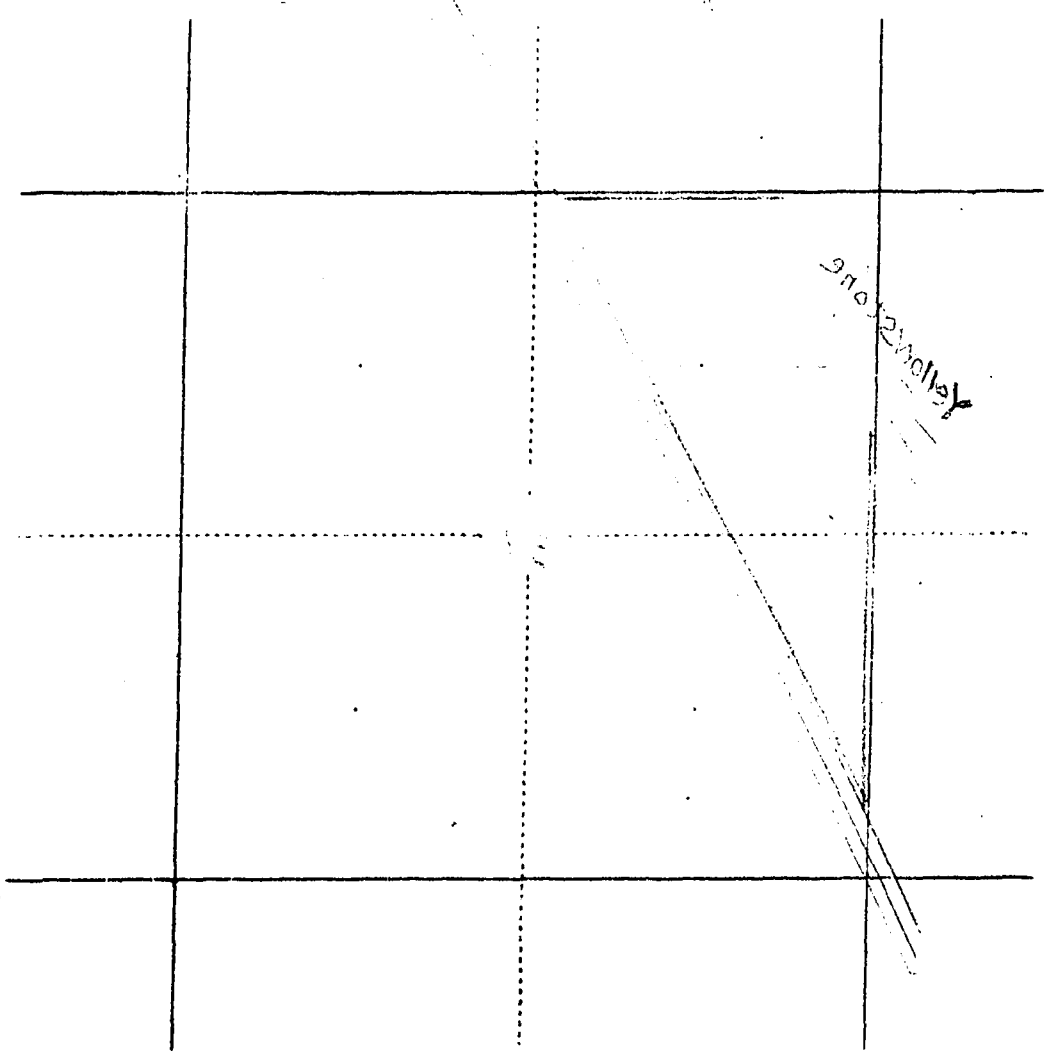

FORM WR-1

A STUDY TO MONTANA'S WATER RESOURCES

County _____ Source of Information _____

1. Water User _____ Address _____

2. Stream _____ Tributary to _____ Basin _____

3. Point of Diversion ¼ ¼ Section _____ Township _____ Range _____

4. Description of System _____

5. Type of Irrigation _____

6. Original Appropriator _____ Address _____

7. First Use: Year _____ Acres Irrigated _____

8. Maximum Use: Year _____ Acres Irrigated _____

9. Present Use: Year _____ Acres Irrigated _____

10. Last Use: Year _____ Why Abandoned _____

11. Condition of System _____

12. Land Description _____ T _____ R _____

Remarks: _____

Information by _____

WITNESS: _____ Place _____

W.P. 3116 A Study of Montana's Water Resources Form WR-4

No. _____

Record of a Farm under A.A.A. Program Having Irrigated Land

A.A.A. Contract No. 1201 County Custer Twp. 31 Rng. 48E

Name of Owner [illegible] Address Miles City

Name of Operator [illegible] Address " "

Total Number of Acres in Farm 48.- Number of Acres Irrigated in 1940 27

Outline on the plat below in red pencil the boundaries of the farm unit. If possible, show in blue pencil the location of the irrigated land. The section number (s) should be clearly indicated. Obtain the legal description from county ownership records and correct boundaries if necessary.

Legal Description [illegible] = 47.55

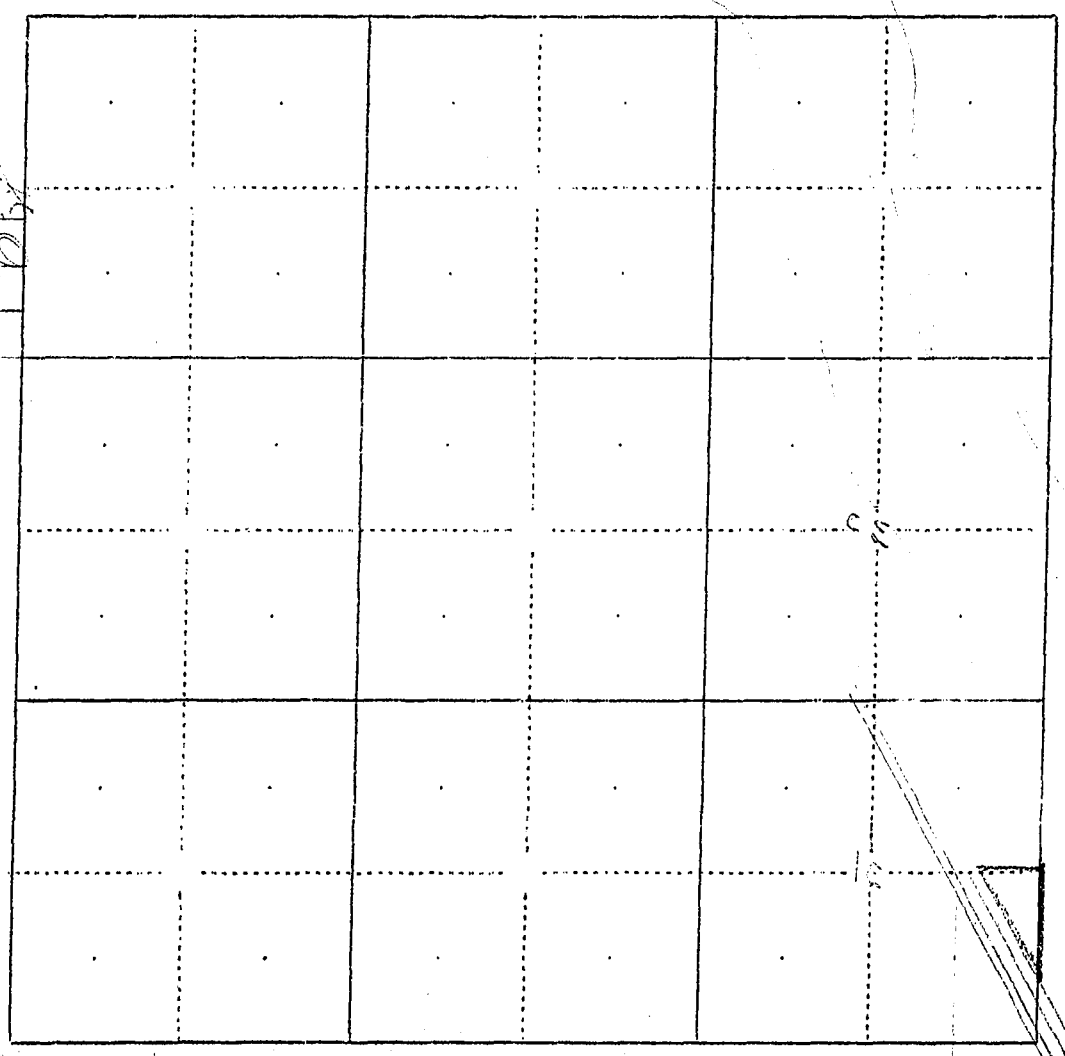

FORM WR-1—RM-12-47

NOTICE
These forms are the property of the State of Montana and must be returned.

STATE OF MONTANA
STATE ENGINEERS OFFICE
Water Resources Survey

Code No. Unit No. 59
County Custer
T. 9N. R. 48E.

Name of Land Owner Hanson, Bernard & Betty Address Unit No. 59, Kinsey, Montana

Name of Operator ..... Address .....

Part A

TO BE FILED BY THOSE OBTAINING IRRIGATION WATER FROM A DITCH COMPANY OR IRRIGATION DISTRICT

1. Water is delivered by: Kinsey Irrigation Co
Name of Ditch, Ditch Company or District Supplying Water
2. State the number of acres you irrigate under this system 94 Shares you hold .....
3. If you obtain water from more than one Company, give the number of shares, acres irrigated and the name of the Company under "**Remarks.**" If you obtain water from a Ditch Company and also have a private system fill in both Part A and Part B.

Part B

TO BE FILED BY THOSE WHO HAVE A PRIVATE DITCH, PUMP OR IRRIGATION SYSTEM
or those who have a private water right under a Ditch Company

4. In what year was this land first irrigated? Date .....
5. Give the name of the original appropriator (first user): .....
6. Give the date appropriated ..... Amount filed on: Miners Inches ..... C. F. S. .....
7. State the total number of acres irrigated under this system: .....
8. Give the point of diversion: ..... ¼ ..... ¼ Section ..... Township ..... Range .....

Part C

TO BE FILED BY ALL WATER USERS IN ADDITION TO PART A OR PART B

9. Source of Water: Yellowstone River
Name of stream or lake from which water is originally diverted
10. Water is obtained by: (Check one) Gravity ..... Pumping X Other .....
11. What is the greatest number of acres you have irrigated? 94 Date 1941
12. How many acres did you irrigate in 1947? (Crop and pasture) 74
13. State the total number of additional acres that could be irrigated by increasing the water supply, land leveling, etc. ..... This land is under what ditch? .....
14. How many acres of seeped land do you have which could be drained and put into production? 20
15. What is the condition of your irrigation system? .....
16. Is your water supply adequate? Yes ..... No ..... Explain .....
17. REMARKS: .....

[illegible]

Over

NOTE: The foregoing questions apply only to irrigated land shown on this plat.

DESCRIPTION AND MAP OF FARM

18. Legal Description of this Farm Unit No. 59 - Sec. 2, T. 9N., R. 48E.

IRRIGATED LAND | NON-IRRIGATED LAND

Can be dry. but needs drainage

North

West | East

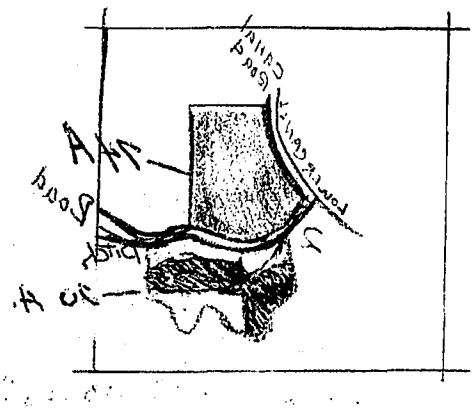

Ownership covers only irrigated land. All ownership for the land not shown.

South

19. If the above land is irrigated from more than one ditch please give the acreage under each ditch in 19A and indicate the location of the land irrigated from each on the above map.

19A. Ditch: Lower Canal Acres: 74

Ditch: Acres: 20

Information supplied by:

Name [illegible] Address [illegible] Date 3/21/48

REMARKS: All land below the road needs drainage. This is 20 acres below the road on 74 acres above the road.

If you cannot answer all of the questions on this form answer as many as you can and return the form to us as soon as possible.

Form WR 2 10M 8-45

STATE ENGINEERS OFFICE
Water Resources Survey

COUNTY Custer

FILE NO. 12-T.9N-R.48E

Owner Hanson, Bernard & Betty (Kinsey Unit) Address Kinsey, Montana

AAA Owner ..... Address .....

Operator " " " Address " "

New Owner ..... Address .....

New Operator ..... Address .....

Assessment Record None for Unit No. 59

Assessed Acreage 75.0

Legal Description of This Farm Unit No. 59 (Meets & Bounds) Sec. 2; T.9N-R.48E

Total Acres in Farm ?

Code Number Unit No. 59

Photo No. Ma 26-208

AAA Contract No. .....

AAA Total Cropland Acreage .....

App. No. 2123, 2124-333-1140 1141-1142

Decree No. .....

Land is located in

Twp. 9N Rge. 48E Twp. ..... Rge. .....

Twp. ..... Rge. ..... Twp. ..... Rge. .....

Filed in Twp. 9N Rge. 48E

Remarks .....

Farm Map

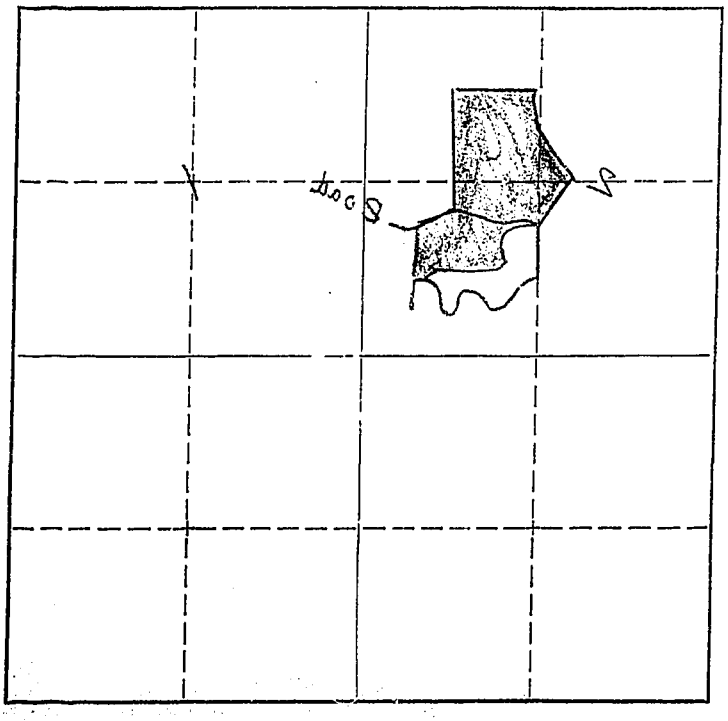

Ownership covers only irrigated land. All ownership for dry land not shown.

Yellowstone River Basin

333

1 Form Ap. 1—10M 8-45

STATE ENGINEERS OFFICE
Water Resources Survey

Notice of Appropriation

1. County Custer Book C Page 600 Record W.R.
2. Name of Appropriator Arthur Millard Address Miles City, Montana
3. Date Appropriated April 2, 1908 Date Filed April 2, 1908
   Amount Appropriated, Miners Inches 6000, Cubic Feet per second
4. Name of Stream Coal Creek Tributary Basin
5. Point of Diversion
   Sec. Twp. Rge. Bank of Stream West
6. Purpose For irrigating and other purposes
7. Description of System Dam and ditch 20 inches X 48 inches in size, which carries and conducts said 6000 in. of water from said creek and runs thence south and east, thence over and upon said land. (or mining claim)
8. Land Description of Intended Place of Use
   W½ Sec. 2-9N-48E, W½ Sec. 34-10N-48E, (Not assessed in 1940) (U.S.A.)
9. Remarks (Pertaining to Use, etc.)

Decree

10. Case No. Date Amt. Decreed: M. I. C. F. S.
11. To Whom Decreed Address
12. Name of Ditch Maximum Capacity (C. F. S.)
13. Date of Priority Purpose
14. Land Description of Place of Use as Decreed
15. Remarks (Present Use Status, etc.)

1140

1 Form Ap. 1—10M 8

STATE ENGINEERS OFFICE
Water Resources Survey

Notice of Appropriation

1. County Custer Book B Page 417 Record W.R.
2. Name of Appropriator H.N. Gilmore Address Custer County
3. Date Appropriated Aug. 18, 1903 Date Filed Sept. 3, 1903
   Amount Appropriated, Miners Inches 5000 or , Cubic Feet per second 125
4. Name of Stream Muster Creek Tributary Yellowstone R. Basin
5. Point of Diversion Is by the dam

   Sec. Twp. Rge. Bank of Stream

6. Purpose For irrigation.
7. Description of System A dam and a ditch, said dam is about 10 ft. long and 10 ft. high, acting as a headgate to turn the water into the ditch which being large enough to carry 5000 inches of water with such necessary flumes as the nature of the country and soil may require.
8. Land Description of Intended Place of Use
   All Sec. 35-10N-48E, 632.60 acres, U.S.A.
   All Sec. 1-9N-48E, 412 acres, Custer County
   All but 1/3 ac. Sec. 2-9N-48E, 591.71 acres, Not assessed
   1/3 acre Sec. 2-9N-48E, Robert E. Owens, Kinsey, Montana
9. Remarks (Pertaining to Use, etc.)

Decree

10. Case No. Date Amt. Decreed: M. I. C. F. S.
11. To Whom Decreed Address
12. Name of Ditch Maximum Capacity (C. F. S.)
13. Date of Priority Purpose
14. Land Description of Place of Use as Decreed
15. Remarks (Present Use Status, etc.)

1.141

1 Form Ap. 1—10M 8-

STATE ENGINEERS OFFICE
Water Resources Survey

Notice of Appropriation

1. County Custer Book C Page 250 Record W.R.
2. Name of Appropriator Arthur E. Millard Address Kinsey, Montana
3. Date Appropriated June 12, 1906 Date Filed June 12, 1906 July 15, 1906

Amount Appropriated, Miners Inches 2000, Cubic Feet per second

4. Name of Stream Muster Creek Tributary Basin
5. Point of Diversion About 450 yds. from the point where Mustard Creek crosses the North line of

Sec. 3 Twp. 9N. Rge. 48E. Bank of Stream East

6. Purpose For irrigating and other purposes.
7. Description of System Dam and ditch, said ditch to be 72" X 36" deep in size, which carries and conducts said 2000 inches of water from said creek at said point of diversion and thence runs easterly across said Section 3, thence over and upon said land.
8. Land Description of Intended Place of Use NW¼NE¼, NW¼, N½SW¼, SW¼SW¼ Sec. 2-9N-48E. Not assessed in 1940 U.S.A.
9. Remarks (Pertaining to Use, etc.)

Decree

10. Case No. Date Amt. Decreed: M. I. C. F. S.
11. To Whom Decreed Address
12. Name of Ditch Maximum Capacity (C. F. S.)
13. Date of Priority Purpose
14. Land Description of Place of Use as Decreed
15. Remarks (Present Use Status, etc.)

1142

1 Form Ap. 1—10M 8-

STATE ENGINEERS OFFICE
Water Resources Survey

Notice of Appropriation

1. County Custer Book D Page 246 Record W.R.
2. Name of Appropriator Arthur E. Millard Address Miles City, Custer Co.
3. Date Appropriated Aug. 4, 1909 Date Filed Aug. 4, 1909
   Amount Appropriated, Miners Inches 6000, Cubic Feet per second
4. Name of Stream Muster Creek Tributary Basin
5. Point of Diversion Where a copy of this notice is posted on

   Sec. Twp. Rge. Bank of Stream South
6. Purpose Irrigation and domestic use.
7. Description of System A dam and ditch 20" X 48" in size, which carries and conducts 6000" of water from said creek and runs thence south and west thence south and east thence over and upon said land.
8. Land Description of Intended Place of Use
   W½ Sec. 32-10N-48E, 320 acres, Eugene C. Howe, Miles City, Montana
   E½ Sec. 32-10N-48E, 320 acres, Custer Co., c/o King Gibbs, Miles City
   Irrigation on W½ Sec. 2-9N-48E. U.S.A.
9. Remarks (Pertaining to Use, etc.)

Decree

10. Case No. Date Amt. Decreed: M. I. C. F. S.
11. To Whom Decreed Address
12. Name of Ditch Maximum Capacity (C. F. S.)
13. Date of Priority Purpose
14. Land Description of Place of Use as Decreed
15. Remarks (Present Use Status, etc.)

FORM WR-1—2M 12-47

NOTICE
Excess forms are the property of the State of Montana and must be returned.

STATE OF MONTANA
STATE ENGINEERS OFFICE
Water Resources Survey

Code No. Unit No. 16
County Custer
T. 9N. R. 48E.

Name of Land Owner Hanson, Bernt & Ona M. Address Unit No. 16, Kinsey, Montana

Name of Operator [illegible] Address [illegible]

Part A

TO BE FILED BY THOSE OBTAINING IRRIGATION WATER FROM A DITCH COMPANY OR IRRIGATION DISTRICT

1. Water is delivered by: [illegible]
   Name of Ditch, Ditch Company or District Supplying Water
2. State the number of acres you irrigate under this system 78.6 Shares you hold 1 [illegible]
3. If you obtain water from more than one Company, give the number of shares, acres irrigated and the name of the Company under "Remarks." If you obtain water from a Ditch Company and also have a private system fill in both Part A and Part B.

Part B

TO BE FILED BY THOSE WHO HAVE A PRIVATE DITCH, PUMP OR IRRIGATION SYSTEM
or those who have a private water right under a Ditch Company

4. In what year was this land first irrigated? Date [illegible]
5. Give the name of the original appropriator (first user):
6. Give the date appropriated Amount filed on: Miners Inches C. F. S.
7. State the total number of acres irrigated under this system:
8. Give the point of diversion: ¼ ¼ Section Township Range

Part C

TO BE FILED BY ALL WATER USERS IN ADDITION TO PART A OR PART B

9. Source of Water: [illegible]
   Name of stream or lake from which water is originally diverted
10. Water is obtained by: (Check one) Gravity Pumping X Other
11. What is the greatest number of acres you have irrigated? 83 Date 1944
12. How many acres did you irrigate in 1947? (Crop and pasture) 79
13. State the total number of additional acres that could be irrigated by increasing the water supply, land leveling, etc. 96 This land is under what ditch? [illegible]
14. How many acres of seeped land do you have which could be drained and put into production? None
15. What is the condition of your irrigation system? Fair
16. Is your water supply adequate? Yes X No Explain
17. REMARKS:

Used 78.8 [illegible]
11.2 [illegible]
Over
90.0

NOTE: The foregoing questions apply only to irrigated land shown on this plat.

DESCRIPTION AND MAP OF FARM

18. Legal Description of this Farm Unit No. 16 - Sec. 8 & 17, T. 9N., R. 48E.

IRRIGATED LAND ☐ NON-IRRIGATED LAND ☐

North

West

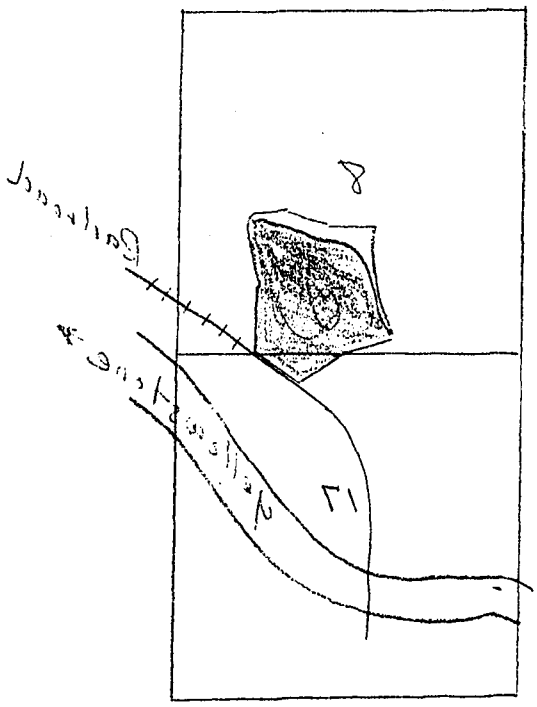

East

South

19. If the above land is irrigated from more than one ditch please give the acreage under each ditch in 19A and indicate the location of the land irrigated from each on the above map.

19A. Ditch: [illegible] Acres: _____

Ditch: [illegible] Acres: 78.8

Information supplied by:

Name [illegible] Address [illegible] Date Feb. 27-48

REMARKS: _____

If you cannot answer all of the questions on this form answer as many as you can and return the form to us as soon as possible.

Form VR 2 10M 8-46

STATE ENGINEERS OFFICE
Water Resources Survey

COUNTY Custer

FILE NO. 12-T.9N-R.48E

Owner Hanson, Bernt & Ona M. (Kinsey Unit) Address Kinsey, Montana

AAA Owner ..... Address .....

Operator " " " Address " "

New Owner ..... Address .....

New Operator ..... Address .....

Assessment Record Yes - Unit No. 16

Assessed Acreage 78.8

Legal Description of This Farm Unit No. 16 (Meets & Bounds) Sec. 8 & 17, T.9N-R.48E

Total Acres in Farm 110.97

Code Number Unit No. 16

Photo No. Ma 18-175

AAA Contract No. .....

AAA Total Cropland Acreage .....

App. No. 2123, 2124-1590-1579

Decree No. .....

Land is located in

Twp. 9N Rge. 48E Twp. ..... Rge. .....

Twp. ..... Rge. ..... Twp. ..... Rge. .....

Filed in Twp. ..... Rge. 48E

Remarks .....

Yellowstone River Basin

Farm Map

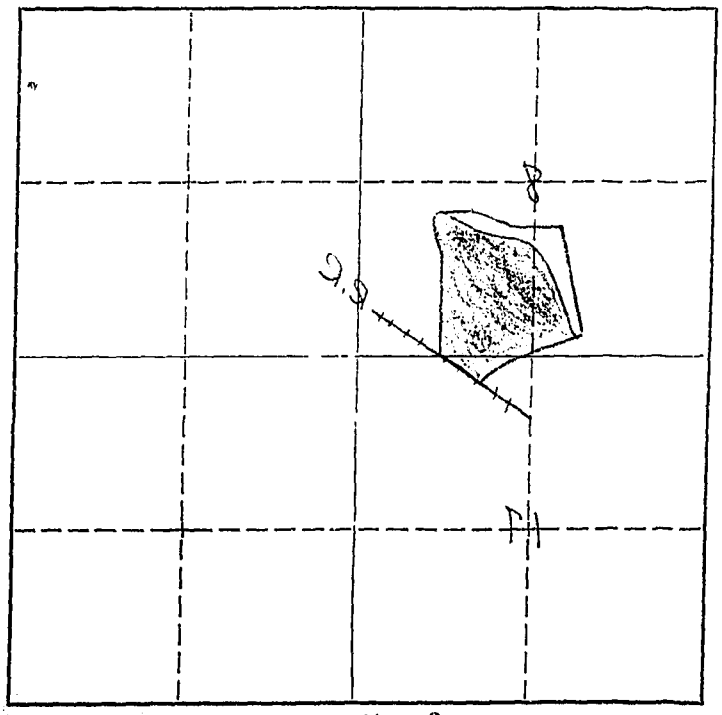

Ownership covers only irrigated land. All ownership for dry land not shown.

1579

1 Form Ap. 1—10M 8.

STATE ENGINEERS OFFICE
Water Resources Survey

Notice of Appropriation

1. County Custer Book D Page 511 Record W.R.

2. Name of Appropriator W. H. Hill & Chas. G. Wilder Address Custer Co.

3. Date Appropriated April 12, 1913 Date Filed April 16, 1913
Jan. 6, 1906

Amount Appropriated, Miners Inches (Amendment), Cubic Feet per second

4. Name of Stream Sand Creek Tributary Basin

5. Point of Diversion S¼SW¼ of Sec. 6-9N-48E about 400 ft. north of the South Sec. line of Sec. 16

Sec. 6 Twp. 9N. Rge. 48E. Bank of Stream East

6. Purpose A new point of diversion

7. Description of System A low dam composed of earth, timber and rock constructed across said creek, also a ditch 6 ft. wide at the bottom and from 2½ to 3 ft. deep which carries and conducts said amount of water to and upon said lands.

8. Land Description of Intended Place of Use
Sec. 8-9N-48E, U.S.A.

9. Remarks (Pertaining to Use, etc.) Be it known that we, the undersigned, joint owners of that certain water right appropriation made and executed by W. H. Hill on the 8th day of January, A.D., 1906 and which is recorded in Book "C" of water rights, Page 194, records of Custer Co., Montana. The construction of another dam across said creek, the reason being that the old dams as mentioned in said Book "C", Page 194 was washed out by high flood waters and is impracticable to build another dam in said place.

Decree

10. Case No. Date Amt. Decreed: M. I. C. F. S.

11. To Whom Decreed Address

12. Name of Ditch Maximum Capacity (C. F. S.)

13. Date of Priority Purpose

14. Land Description of Place of Use as Decreed

15. Remarks (Present Use Status, etc.)

1570

1 Form Ap. 1—10M 8-

STATE ENGINEERS OFFICE
Water Resources Survey

Notice of Appropriation

1. County Custer Book F Page 74 Record W.R.
2. Name of Appropriator Charles G. Wilder (25) Address Kinsey, Montana
3. Date Appropriated June 30, 1917 Date Filed June 30, 1917
   Amount Appropriated, Miners Inches 3000 or , Cubic Feet per second 75
4. Name of Stream Sand Creek Tributary Basin
5. Point of Diversion About 300 ft. N. of the central line of Sec. 7-9N-48E, and where the said central line of said Section crosses said Sand Creek
   Sec. Twp. Rge. Bank of Stream
6. Purpose For irrigation.
7. Description of System A dam about 40 ft. and from 1 to 2 ft. in height. A centrifugal pump of a 10 in. suction and a 12 in. discharge and run by a 22 H.P. Gas engine. Said water is pumped into a main ditch running in a southerly direction of about 3/4 of a mile in length, about 4 ft. wide on the bottom and 2½ ft. deep; and that the said waters running in the main ditch are then diverted over the said lands; then by means of head-gates, ditches and laterals, the water runs from the main ditch in the necessary directions for the proper distribution over and upon said lands.
8. Land Description of Intended Place of Use
   S½NW¼, N½SW¼ Sec. 8-9N-48E, 160 acres, U. S. A.
   NE¼SW¼ Sec. 7-9N-48E, 40 acres, U. S. A.
9. Remarks (Pertaining to Use, etc.)

Decree

10. Case No. Date Amt. Decreed: M. I. C. F. S.
11. To Whom Decreed Address
12. Name of Ditch Maximum Capacity (C. F. S.)
13. Date of Priority Purpose
14. Land Description of Place of Use as Decreed
15. Remarks (Present Use Status, etc.)

FORM WR-1—2M 12-47

NOTICE
These forms are the property of the State of Montana and must be returned.

STATE OF MONTANA
STATE ENGINEERS OFFICE
Water Resources Survey

Code No. Unit No. 14
County Custer
T. 9N. R. 48E.

Name of Land Owner Haun, Richard & Elizabeth Address Unit No. 14, Kinsey, Montana

Name of Operator ..... Address .....

Part A

TO BE FILED BY THOSE OBTAINING IRRIGATION WATER FROM A DITCH COMPANY OR IRRIGATION DISTRICT

1. Water is delivered by: Kinsey Irrigation Company
   Name of Ditch, Ditch Company or District Supplying Water
2. State the number of acres you irrigate under this system 74 Shares you hold 74 Assessed Acres
3. If you obtain water from more than one Company, give the number of shares, acres irrigated and the name of the Company under "Remarks." If you obtain water from a Ditch Company and also have a private system fill in both Part A and Part B.

Part B

TO BE FILED BY THOSE WHO HAVE A PRIVATE DITCH, PUMP OR IRRIGATION SYSTEM
or those who have a private water right under a Ditch Company

4. In what year was this land first irrigated? Date 1947 [illegible]
5. Give the name of the original appropriator (first user): [illegible]
6. Give the date appropriated ..... Amount filed on: Miners Inches ..... C. F. S. .....
7. State the total number of acres irrigated under this system: .....
8. Give the point of diversion: ..... ¼ ..... ¼ Section ..... Township ..... Range .....

Part C

TO BE FILED BY ALL WATER USERS IN ADDITION TO PART A OR PART B

9. Source of Water: Yellowstone River
   Name of stream or lake from which water is originally diverted
10. Water is obtained by: (Check one) Gravity ..... Pumping ..... Other .....
11. What is the greatest number of acres you have irrigated? 74 Date 1943 - 47
12. How many acres did you irrigate in 1947? (Crop and pasture) 74
13. State the total number of additional acres that could be irrigated by increasing the water supply, land leveling, etc. 42 This land is under what ditch? High-Line Ditch
14. How many acres of seeped land do you have which could be drained and put into production? None
15. What is the condition of your irrigation system? Fair
16. Is your water supply adequate? Yes ..... No ✓ Explain Not Enough Water Pumped in Canal
17. REMARKS: Have the Acres could irrigate if the Water Supply were Plentiful

Over

NOTE: The foregoing questions apply only to irrigated land shown on this plat.

DESCRIPTION AND MAP OF FARM

18. Legal Description of this Farm Unit No. 14 - Sec. 7, T. 9N., R. 48E.

IRRIGATED LAND ☒ NON-IRRIGATED LAND ☐

North

West East

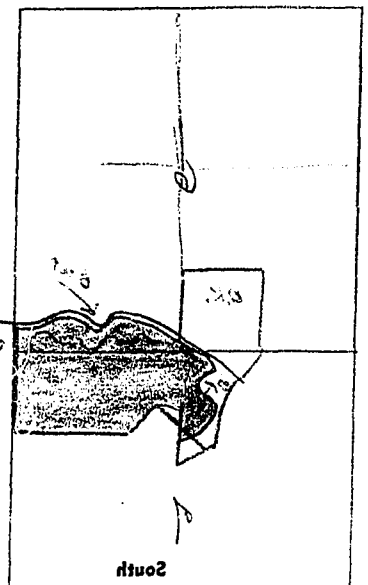

South

19. If the above land is irrigated from more than one ditch please give the acreage under each ditch in 19A and indicate the location of the land irrigated from each on the above map.

19A. Ditch: All acres irrigated from same ditch Acres: 74.0

Ditch: _____ Acres: _____

Information supplied by:

Name [illegible] Address [illegible] Date Feb 11-48

REMARKS: [illegible]

If you cannot answer all of the questions on this form answer as many as you can and return the form to us as soon as possible.

Form WR 2 10M 8-45

STATE ENGINEERS OFFICE
Water Resources Survey

COUNTY Custer

FILE NO. 12-T.9N-R.48E

Owner Haun, Richard & Elizabeth (Kinsey Unit) Address Kinsey, Montana

AAA Owner ..... Address .....

Operator " " " Address " "

New Owner ..... Address .....

New Operator ..... Address .....

Assessment Record Yes - Unit No. 14

Assessed Acreage 74.0

Legal Description of This Farm Unit No. 14 (Meets & Bounds) Sec. 7; T.9N-R.48E

Total Acres in Farm 133.12

Code Number Unit No. 14

Photo No. Ma-18-175

AAA Contract No. .....

AAA Total Cropland Acreage .....

App. No. 2123; 2124-1467

Decree No. .....

Land is located in

Twp. 9N Rge. [illegible] Twp. ..... Rge. .....

Twp. ..... Rge. ..... Twp. ..... Rge. .....

Filed in Twp. 9N Rge. [illegible]

Remarks .....

Farm Map

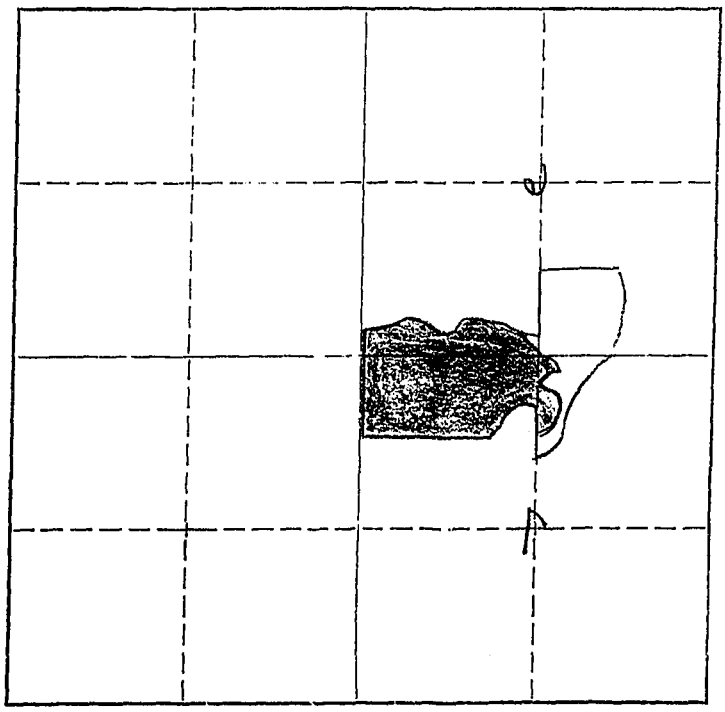

Ownership covers only irrigated land. All ownership for dry land not shown.

Yellowstone River Basin

1967

1 Form Ap. 1—10M 8-

STATE ENGINEERS OFFICE
Water Resources Survey

Notice of Appropriation

1. County Custer Book D Page 490 Record W.R.
2. Name of Appropriator Chas. G. Wilder Address Miles City, Montana
3. Date Appropriated April 10, 1911 (7) Date Filed April 13, 1911
   Amount Appropriated, Miners Inches 6000 or, Cubic Feet per second 150
4. Name of Stream Tree Creek Tributary Yellowstone R. Basin
5. Point of Diversion about 1/4 mile west of the E. line of Section
   Sec. 13 Twp. 9N. Rge. 47E. Bank of Stream Both
6. Purpose For irrigation.
7. Description of System A dam, headgate, and two ditches, one of said ditches being taken out on the north side of said dam and the other upon the south side thereof, and which said ditches will be about 12 ft. wide on the bottom and about 2 ft. deep, and so constructed as to be capable of carrying said amount of water and which will thence run upon and across said lands. Said dam is about 100 ft. long, about 12 ft. high and about
8. Land Description of Intended Place of Use 50 ft. wide at the base.
   NE¼ Sec. 7-9N-48E, 160 acres, U.S.A.
   NE¼ Sec. 24-9N-47E, 160 acres, Alex Noble, Kinsey, Montana
9. Remarks (Pertaining to Use, etc.)

Decree

10. Case No. Date Amt. Decreed: M. I. C. F. S.
11. To Whom Decreed Address
12. Name of Ditch Maximum Capacity (C. F. S.)
13. Date of Priority Purpose
14. Land Description of Place of Use as Decreed
15. Remarks (Present Use Status, etc.)

C.12

FORM WR-1 — 2M 12-47

NOTICE
These forms are the property of the State of Montana and must be returned.

STATE OF MONTANA
STATE ENGINEERS OFFICE
Water Resources Survey

Code No. Unit No. 28
County Custer
T. 9N. R. 48E.

Name of Land Owner Hillier, Earl S. & Ruth Address Unit No. 28, Kinsey, Montana

Name of Operator ..... Address .....

Part A

TO BE FILED BY THOSE OBTAINING IRRIGATION WATER FROM A DITCH COMPANY OR IRRIGATION DISTRICT

1. Water is delivered by: [illegible] CO - Unit No 28
   Name of Ditch, Ditch Company or District Supplying Water
2. State the number of acres you irrigate under this system 77.5 Shares you hold .....
3. If you obtain water from more than one Company, give the number of shares, acres irrigated and the name of the Company under "Remarks." If you obtain water from a Ditch Company and also have a private system fill in both Part A and Part B.

Part B

TO BE FILED BY THOSE WHO HAVE A PRIVATE DITCH, PUMP OR IRRIGATION SYSTEM
or those who have a private water right under a Ditch Company

4. In what year was this land first irrigated? Date [illegible]
5. Give the name of the original appropriator (first user): .....
6. Give the date appropriated ..... Amount filed on: Miners Inches ..... C. F. S. .....
7. State the total number of acres irrigated under this system: .....
8. Give the point of diversion: ..... ¼ ..... ¼ Section ..... Township ..... Range .....

Part C

TO BE FILED BY ALL WATER USERS IN ADDITION TO PART A OR PART B

9. Source of Water: [illegible]
   Name of stream or lake from which water is originally diverted
10. Water is obtained by: (Check one) Gravity ..... Pumping ——— Other .....
11. What is the greatest number of acres you have irrigated? 77.5 Date .....
12. How many acres did you irrigate in 1947? (Crop and pasture) 77.5
13. State the total number of additional acres that could be irrigated by increasing the water supply, land leveling, etc. ..... This land is under what ditch? .....
14. How many acres of seeped land do you have which could be drained and put into production? .....
15. What is the condition of your irrigation system? [illegible]
16. Is your water supply adequate? Yes ..... No [illegible] Explain [illegible]
17. REMARKS: [illegible]

Over

NOTE: The foregoing questions apply only to irrigated land shown on this plat.

DESCRIPTION AND MAP OF FARM

18. Legal Description of this Farm Unit No. 28 - Sec. 4 & 5, T. 9N., R. 48E.

IRRIGATED LAND NON-IRRIGATED LAND

North

West East

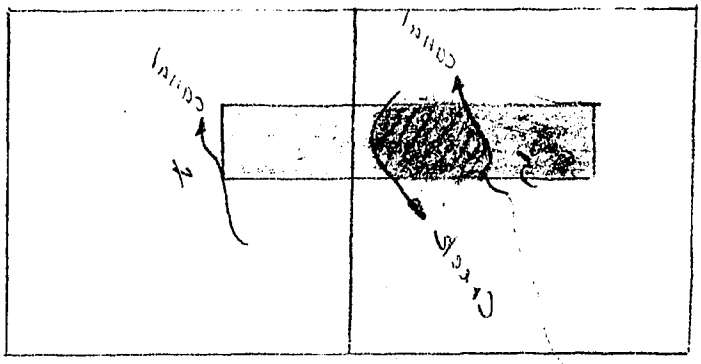

Ownership covers only irrigated land. All ownership for any land not shown.

South

19. If the above land is irrigated from more than one ditch please give the acreage under each ditch in 19A and indicate the location of the land irrigated from each on the above map.

19A. Ditch: [illegible] Acres: 77.5

Ditch: _____ Acres: _____

Information supplied by:

Name [illegible] Address _____ Date [illegible]

REMARKS: [illegible]

If you cannot answer all of the questions on this form answer as many as you can and return the form to us as soon as possible.

Form WR 2 10M 8-45

STATE ENGINEERS OFFICE
Water Resources Survey

COUNTY Custer

FILE NO. 12-T9N-R48E

Owner Hillier, Earl S & Ruth (Kinsey Unit) Address Kinsey, Montana

AAA Owner ..... Address .....

Operator " " " Address " "

New Owner ..... Address .....

New Operator ..... Address .....

Assessment Record Yes - Unit No. 28

Assessed Acreage 77.5

Legal Description of This Farm Unit No. 28 (Meets & Bounds) Sec. 445, T9N-R48E

Total Acres in Farm 116.47

Code Number Unit No. 28

Photo No. Ma 18-174

AAA Contract No. .....

AAA Total Cropland Acreage .....

App. No. 2123; 2124-1059-1554

Decree No. .....

Land is located in

Twp. 9N Rge. 48E Twp. ..... Rge. .....

Twp. ..... Rge. ..... Twp. ..... Rge. .....

Filed in Twp. 9N Rge. 48E

Remarks .....

Farm Map

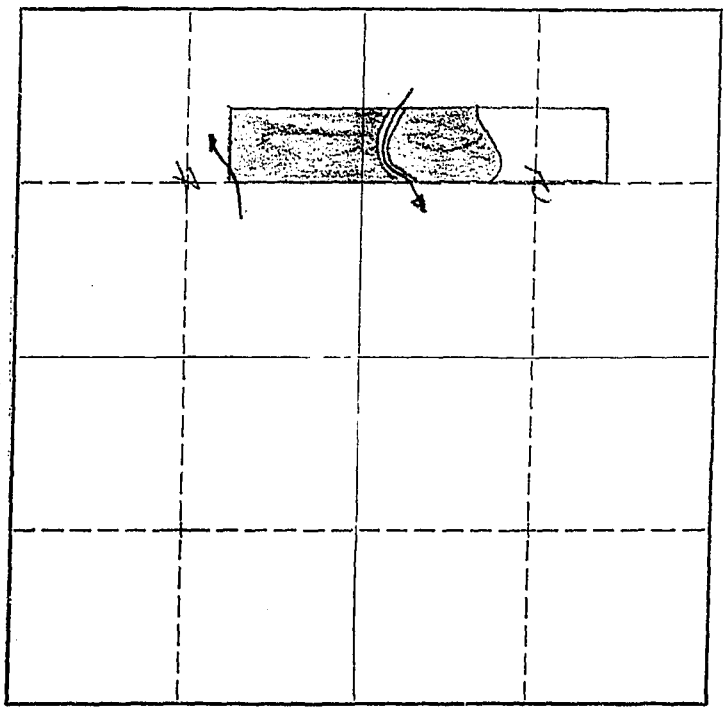

Ownership covers only irrigated land. All ownership for dry land not shown.

Yellowstone River Basin

1059

1 Form Ap. 1—10M

STATE ENGINEERS OFFICE
Water Resources Survey

Notice of Appropriation

1. County Custer Book E Page 471 Record W.R.
2. Name of Appropriator Pearl E. McCoy (16) Address Kinsey, Montana
3. Date Appropriated April 17, 1918 Date Filed April 17, 1918

Amount Appropriated, Miners Inches 500 or , Cubic Feet per second 12½

4. Name of Stream McMillans Gulch Tributary Yellowstone R. Basin
5. Point of Diversion

Sec. Twp. Rge. Bank of Stream Right and Left

6. Purpose For Irrigation
7. Description of System A dam with a ditch or ditches 24" X 48" more or less in size, which carries and conducts said amount of water from said gulch or coulee and runs thence abutting the elevated lands enclosing said gulch and about and through said Section 5, thence over and upon said land.
8. Land Description of Intended Place of Use

All Sec. 5-9N-4SE, 640.89 acres, U. S. A.

9. Remarks (Pertaining to Use, etc.)

Decree

10. Case No. Date Amt. Decreed: M. I. C. F. S.
11. To Whom Decreed Address
12. Name of Ditch Maximum Capacity (C. F. S.)
13. Date of Priority Purpose
14. Land Description of Place of Use as Decreed
15. Remarks (Present Use Status, etc.)

1584

1 Form Ap. 1—10M 8

STATE ENGINEERS OFFICE
Water Resources Survey

et al - Albert S. Dorman

Notice of Appropriation

1. County Custer Book C Page 484 Record W.R.
2. Name of Appropriator Sarah E. Kennard, et al Address Custer Co., Montana
3. Date Appropriated Jan. 3, 1908 Date Filed Jan. 6, 1908
   Amount Appropriated, Miners Inches ..... Cubic Feet per second 250
4. Name of Stream Sand Creek Tributary Yellowstone R. Basin
5. Point of Diversion In the SW¼SE¼ Sec. 36-10N-47E, which point is 11 chains 54 links up said creek in a northeasterly direction from the S¼ corner of said Sec. 36.
   Sec. 36 SW¼SE¼ Twp. 10N. Rge. 47E. Bank of Stream East.
6. Purpose For irrigating and domestic purposes.
7. Description of System Dam and ditch. Said ditch is 12 ft. wide at the top and 8 ft. wide at the bottom and 24 in deep, and so constructed as to be capable of carrying said amount of water thence run to and across the described lands. Said diversion may also be aided by natural channels, depressions or dykes lying in the course of said ditches as the case may be.
8. Land Description of Intended Place of Use
   Lots 1,2,3,4, NW¼NE¼, NW¼ Sec. 17; S½SW¼, N½NW¼, SE¼ Sec. 8; N½, N½SW¼, Lots 1,2,3,4, Sec. 9; SE¼SE¼ Sec. 4, T.9N., R. 48E, (Sarah E. Kennard's land - U.S.A.)
   S½NE¼ Sec. 18-9N-48E, Robert F. Cole, Brooklyn, N.Y.
   SW¼ Sec. 4-9N-48E, 160 acres, U.S.A.
   SW¼, S½NW¼, Lots 3,4, Sec. 4-9N-48E, A. S. Dorman's land, U.S.A.)
9. Remarks (Pertaining to Use, etc.)

Decree

10. Case No. ..... Date ..... Amt. Decreed: M. I. ..... C. F. S. .....
11. To Whom Decreed ..... Address .....
12. Name of Ditch ..... Maximum Capacity (C. F. S.) .....
13. Date of Priority ..... Purpose .....
14. Land Description of Place of Use as Decreed .....
15. Remarks (Present Use Status, etc.) .....

FORM WR-1—2M 12-47

NO. 4
These forms are the property of the State of Montana and must be returned.

STATE OF MONTANA
STATE ENGINEERS OFFICE
Water Resources Survey

Code No. Unit No. 36
County Custer
T. 9N. R. 48E.

Name of Land Owner Holzwarth, Elmer & Jennie Address Unit No. 36, Kinsey, Montana

Name of Operator Herman Propp Address Kinsey Montana - Miles City Rte -

Part A

TO BE FILED BY THOSE OBTAINING IRRIGATION WATER FROM A DITCH COMPANY OR IRRIGATION DISTRICT

1. Water is delivered by: Yellowstone River
   Name of Ditch, Ditch Company or District Supplying Water
2. State the number of acres you irrigate under this system 84 Shares you hold
3. If you obtain water from more than one Company, give the number of shares, acres irrigated and the name of the Company under "Remarks." If you obtain water from a Ditch Company and also have a private system fill in both Part A and Part B.

Part B

TO BE FILED BY THOSE WHO HAVE A PRIVATE DITCH, PUMP OR IRRIGATION SYSTEM
or those who have a private water right under a Ditch Company

4. In what year was this land first irrigated? Date
5. Give the name of the original appropriator (first user):
6. Give the date appropriated Amount filed on: Miners Inches C. F. S.
7. State the total number of acres irrigated under this system:
8. Give the point of diversion: ¼ ¼ Section Township Range

Part C

TO BE FILED BY ALL WATER USERS IN ADDITION TO PART A OR PART B

9. Source of Water: Yellowstone River
   Name of stream or lake from which water is originally diverted
10. Water is obtained by: (Check one) Gravity Pumping ✓ Other
11. What is the greatest number of acres you have irrigated? 84 Date
12. How many acres did you irrigate in 1947? (Crop and pasture) 84
13. State the total number of additional acres that could be irrigated by increasing the water supply, land leveling, etc. None This land is under what ditch? Kinsey Irrigation Co.
14. How many acres of seeped land do you have which could be drained and put into production? None
15. What is the condition of your irrigation system? Fair
16. Is your water supply adequate? Yes ✓ No Explain from 1941 to 1945 water
17. REMARKS: Was not adequate but Kinsey has been fair but not to much. Ca last year were put on 3 days and 3 days off.

Over

NOTE: The foregoing questions apply only to irrigated land shown on this plat.

DESCRIPTION AND MAP OF FARM

18. Legal Description of this Farm Unit No. 36 - Sec. 3, T. 9N., R. 48E.

IRRIGATED LAND ☐ NON-IRRIGATED LAND ☐

North

West East



South

19. If the above land is irrigated from more than one ditch please give the acreage under each ditch in 19A and indicate the location of the land irrigated from each on the above map.

19A. Ditch: [illegible] Acres: 84

Ditch: Acres: ~~84~~

Information supplied by:

Name [illegible] Address 1013 Phillips St. Miles City Mont. Date Feb 12-48

REMARKS: Water much to high. $4.75 - Per acre.

If you cannot answer all of the questions on this form answer as many as you can and return the form to us as soon as possible.

Form WR 2 10M 8-45

L.S.

Ret. 116

STATE ENGINEERS OFFICE
Water Resources Survey

COUNTY Custer

FILE NO. 12-T. 9N-R. 48E

Owner Holzwarth, Elmer & Jennie (Kinsey Unit) Address Kinsey, Montana

AAA Owner ..... Address .....

Operator " " " Address " "

New Owner ..... Address .....

New Operator ..... Address .....

Assessment Record Yes - Unit No. 36

Assessed Acreage 84.0

Legal Description of This Farm Unit No. 36 (Meets & Bounds) Sec. 3, T. 9N-R. 48E

Total Acres in Farm 91.67

Code Number Unit No. 36

Photo No. Ma 26-208

AAA Contract No. .....

AAA Total Cropland Acreage .....

App. No. 2123, 2124

Decree No. .....

Land is located in

Twp. 9N Rge. 48E Twp. ..... Rge. .....

Twp. ..... Rge. ..... Twp. ..... Rge. .....

Filed in Twp. 9N Rge. 48E

Remarks .....

Farm Map

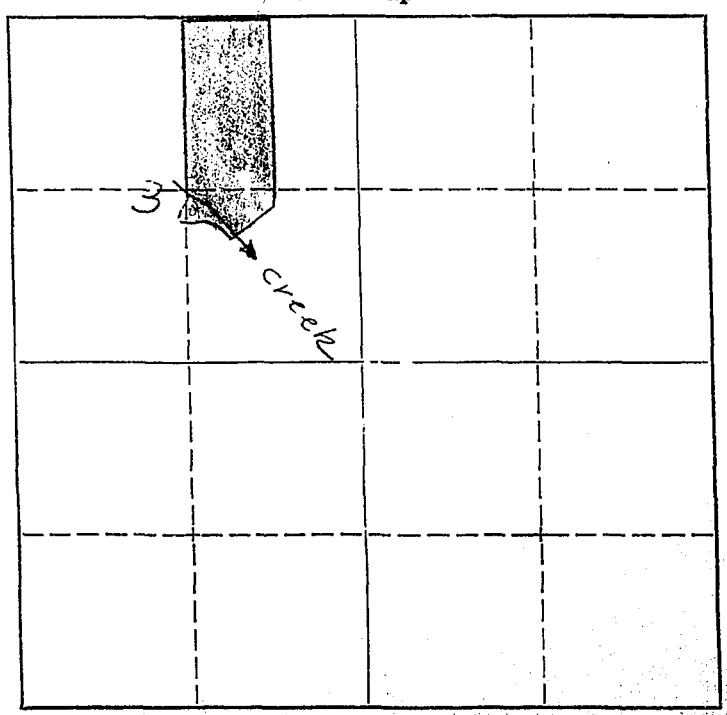

Ownership covers only irrigated land. All ownership for dry land not shown.

Yellowstone River Basin

RC

NOTICE
These forms are the property of the State of Montana and must be returned.

FORM WR-I—2M 12-47

STATE OF MONTANA
STATE ENGINEERS OFFICE
Water Resources Survey

Code No. Unit No. 26
X
County Custer
T. 9N. R. 48E.

Name of Land Owner Ingraham, Geo. O. & Marian Address Unit No. 26, Kinsey, Montana

Name of Operator ..... Address .....

Part A

TO BE FILED BY THOSE OBTAINING IRRIGATION WATER FROM A DITCH COMPANY OR IRRIGATION DISTRICT

1. Water is delivered by: Kinsey Irrigation Co
   Name of Ditch, Ditch Company or District Supplying Water
2. State the number of acres you irrigate under this system 87 Shares you hold one
3. If you obtain water from more than one Company, give the number of shares, acres irrigated and the name of the Company under **"Remarks."** If you obtain water from a Ditch Company and also have a private system fill in both Part A and Part B.

Part B

TO BE FILED BY THOSE WHO HAVE A PRIVATE DITCH, PUMP OR IRRIGATION SYSTEM
or those who have a private water right under a Ditch Company

4. In what year was this land first irrigated? Date [illegible] 1923 & 1924
5. Give the name of the original appropriator (first user): .....
6. Give the date appropriated ..... Amount filed on: Miners Inches ..... C. F. S. .....
7. State the total number of acres irrigated under this system: .....
8. Give the point of diversion: ..... ¼ ..... ¼ Section ..... Township ..... Range .....

Part C

TO BE FILED BY ALL WATER USERS IN ADDITION TO PART A OR PART B

9. Source of Water: Yellowstone River
   Name of stream or lake from which water is originally diverted
10. Water is obtained by: (Check one) Gravity ..... Pumping X Other .....
11. What is the greatest number of acres you have irrigated? 87 Date .....
12. How many acres did you irrigate in 1947? (Crop and pasture) 87
13. State the total number of additional acres that could be irrigated by increasing the water supply, land leveling, etc. 3.0 This land is under what ditch? Same
14. How many acres of seeped land do you have which could be drained and put into production? none
15. What is the condition of your irrigation system? fair
16. Is your water supply adequate? Yes ..... No X Explain need of one more lateral
17. REMARKS: .....

Over

NOTE: The foregoing questions apply only to irrigated land shown on this plat.

DESCRIPTION AND MAP OF FARM

18. Legal Description of this Farm Unit No. 26 – Sec. 4 & 5, T. 9N., R. 48E.

IRRIGATED LAND NON-IRRIGATED LAND

North

West East

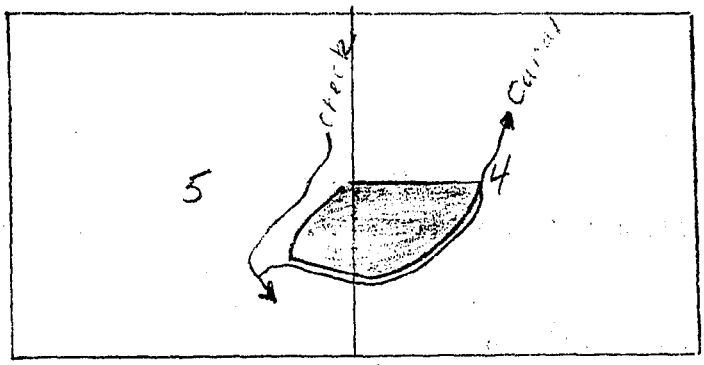

Ownership covers only irrigated land. All ownership for dry land not shown.

South

19. If the above land is irrigated from more than one ditch please give the acreage under each ditch in 19A and indicate the location of the land irrigated from each on the above map.

19A. Ditch: Kinsey Irr. Co. Acres: 87.0

Ditch: _____ Acres: _____

Information supplied by:

Name George Ingraham Address Miles City Kinsey Rte 2-24-48

REMARKS: _____

If you cannot answer all of the questions on this form answer as many as you can and return the form to us as soon as possible.

3

1 Form WR 2 10M 8-45

L. S.
Ret 2/26

STATE ENGINEERS OFFICE
Water Resources Survey

COUNTY Custer

FILE NO. 12-T.9N-R.48E

Owner Ingraham, Geo. O & Marian (Kinsey Unit) Address Kinsey, Montana

AAA Owner ..... Address .....

Operator " " " Address " "

New Owner ..... Address .....

New Operator ..... Address .....

Assessment Record yes-Unit No 26

Assessed Acreage 90.0

Legal Description of This Farm Unit No. 26 (Meets & Bounds) Sec. 4 & 5; T. 9N-R. 48E

Total Acres in Farm 97.77

Code Number Unit No. 26

Photo No. Ma 18-174

AAA Contract No. .....

AAA Total Cropland Acreage .....

App. No. 2123; 2124-1059-1584

Decree No. .....

Land is located in

Twp. 9N Rge. 48E Twp. ..... Rge. .....

Twp. ..... Rge. ..... Twp. ..... Rge. .....

Filed in Twp. 9N Rge. 48E

Remarks .....

Farm Map

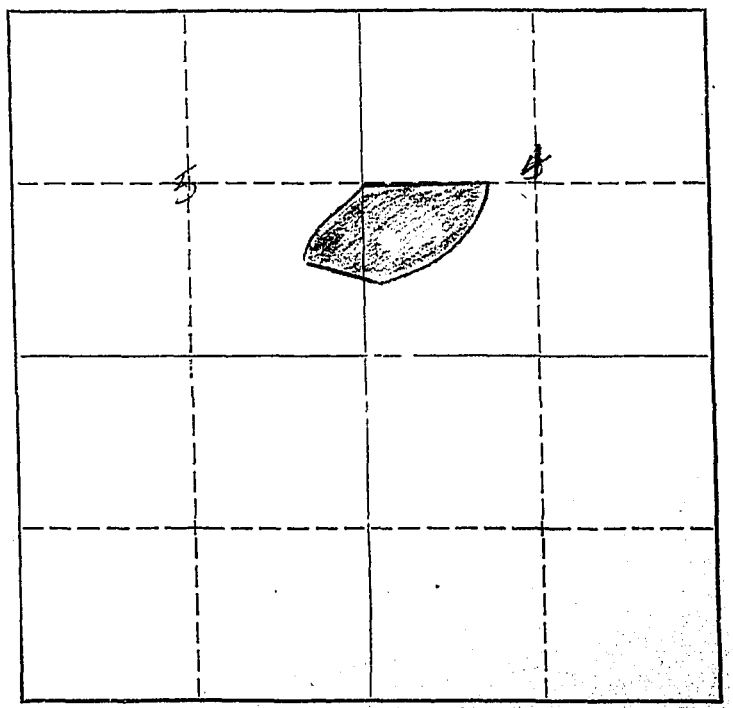

Ownership covers only irrigated land. All ownership for dry land not shown.

Yellowstone River Basin

1 Form Ap. 1—10M

1059

STATE ENGINEERS OFFICE
Water Resources Survey

Notice of Appropriation

1. County Custer Book E Page 471 Record W.R.

2. Name of Appropriator Pearl E. McCoy (16) Address Kinsey, Montana

3. Date Appropriated April 17, 1918 Date Filed April 17, 1918

Amount Appropriated, Miners Inches 500 or , Cubic Feet per second 12½

4. Name of Stream McMillans Gulch Tributary Yellowstone R. Basin

5. Point of Diversion

Sec. Twp. Rge. Bank of Stream Right and Left

6. Purpose For irrigation

7. Description of System A dam with a ditch or ditches 24" X 48" more or ~~less~~ in size, which carries and conducts said amount of water from said gulch or coulee and runs thence abutting the elevated lands enclosing said gulch and about and through said Section 5, thence over and upon said land.

8. Land Description of Intended Place of Use

All Sec. 5-9N-48E, 640.89 acres, U. S. A.

9. Remarks (Pertaining to Use, etc.)

Decree

10. Case No. Date Amt. Decreed: M. I. C. F. S.

11. To Whom Decreed Address

12. Name of Ditch Maximum Capacity (C. F. S.)

13. Date of Priority Purpose

14. Land Description of Place of Use as Decreed

15. Remarks (Present Use Status, etc.)

1584

1 Form Ap. 1—10M 8

STATE ENGINEERS OFFICE
Water Resources Survey

Notice of Appropriation

1. County Custer Book C Page 484 Record W.R.

2. Name of Appropriator Sarah E. Kennard, et al Address Custer Co., Montana

3. Date Appropriated Jan. 3, 1908 Date Filed Jan. 6, 1908

Amount Appropriated, Miners Inches ....., Cubic Feet per second 250

4. Name of Stream Sand Creek Tributary Yellowstone R. Basin .....

5. Point of Diversion In the SW¼SE¼ Sec. 36-10N-47E, which point is 11 chains 54 links up said creek in a northeasterly direction from the S¼ corner of said Sec. 36.
SW¼SE¼
Sec. 36 Twp. 10N. Rge. 47E. Bank of Stream East.

6. Purpose For irrigating and domestic purposes.

7. Description of System Dam and ditch. Said ditch is 12 ft. wide at the top and 8 ft. wide at the bottom and 24 in. deep, and so constructed as to be capable of carrying said amount of water thence run to and across the described lands. Said diversion may also be aided by natural channels, depressions or dykes lying in the course of said ditches as the case may be.

8. Land Description of Intended Place of Use
Lots 1,2,3,4, NW¼NE¼, NW¼ Sec. 17; S½SW¼, N½NW¼, SE¼ Sec. 8; N½, N½SW¼, Lots 1,2,3,4 Sec. 9; SE¼SE¼ Sec. 4, T.9N., R. 48E, (Sarah E. Kennard's land - U.S.A.)
S½NE¼ Sec. 18-9N-48E, Robert F. Cole, Brooklyn, N.Y.
~~SW¼ Sec. 4-9N-48E, 160 acres, U.S.A.~~
~~SW¼, S½NW¼, Lots 3,4, Sec. 4-9N-48E, A.S. Dorman's land, U.S.A.)~~

9. Remarks (Pertaining to Use, etc.) .....

Decree

10. Case No. ..... Date ..... Amt. Decreed: M. I. ..... C. F. S. .....

11. To Whom Decreed ..... Address .....

12. Name of Ditch ..... Maximum Capacity (C. F. S.) .....

13. Date of Priority ..... Purpose .....

14. Land Description of Place of Use as Decreed .....

15. Remarks (Present Use Status, etc.) .....

2e

NOTICE
These forms are the property of the State of Montana and must be returned.

FORM WR-[illegible]-2M 12-47

STATE OF MONTANA
STATE ENGINEERS OFFICE
Water Resources Survey

X

Code No. Unit No. 27
County Custer
T. 9N. R. 48E.

Name of Land Owner Irving Rolland H. & Ruth K. Address Unit No. 27, Kinsey, Montana

Name of Operator Rolland H. Irvine Address Kinsey Rte. Miles City, Mont.

Part A

TO BE FILED BY THOSE OBTAINING IRRIGATION WATER FROM A DITCH COMPANY OR IRRIGATION DISTRICT

1. Water is delivered by: Kinsey Irrigation Co.
   Name of Ditch, Ditch Company or District Supplying Water
2. State the number of acres you irrigate under this system 79 Shares you hold 79 acres
3. If you obtain water from more than one Company, give the number of shares, acres irrigated and the name of the Company under **"Remarks."** If you obtain water from a Ditch Company and also have a private system fill in both Part A and Part B.

Part B

TO BE FILED BY THOSE WHO HAVE A PRIVATE DITCH, PUMP OR IRRIGATION SYSTEM
or those who have a private water right under a Ditch Company

4. In what year was this land first irrigated? Date Less attached filing 14 [illegible] 3123 & 3124
5. Give the name of the original appropriator (first user):
6. Give the date appropriated Amount filed on: Miners Inches C. F. S.
7. State the total number of acres irrigated under this system:
8. Give the point of diversion: ¼ ¼ Section Township Range

Part C

TO BE FILED BY ALL WATER USERS IN ADDITION TO PART A OR PART B

9. Source of Water: Yellowstone River
   Name of stream or lake from which water is originally diverted
10. Water is obtained by: (Check one) Gravity Pumping X Other
11. What is the greatest number of acres you have irrigated? 80 Date 1947
12. How many acres did you irrigate in 1947? (Crop and pasture) 80
13. State the total number of additional acres that could be irrigated by increasing the water supply, land leveling, etc. 10 This land is under what ditch? Kinsey Irrigation Co.
14. How many acres of seeped land do you have which could be drained and put into production? 7 acres
15. What is the condition of your irrigation system? Room for improvement
16. Is your water supply adequate? Yes No X Explain Rationed
17. REMARKS: The 80 acres includes about 60 acres farm land & 20 acres native pasture. Pumps located about 4 miles S. W. of unit No. 27 on Yellowstone River and at mouth of Sunday Creek.

Over

Figure used (79.0 acres)

NOTE: The foregoing questions apply only to irrigated land shown on this plat.

DESCRIPTION AND MAP OF FARM

18. Legal Description of this Farm Unit No. 27 - Sec. 4, T. 9N., R. 48E.

IRRIGATED LAND NON-IRRIGATED LAND

North

West East

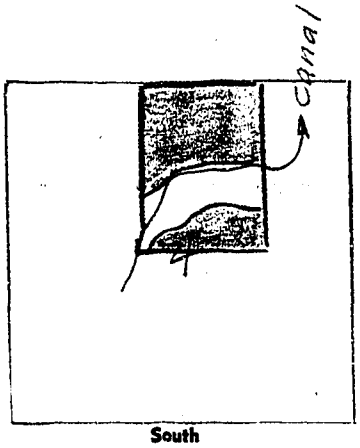

Ownership covers only irrigated land. All ownership for dry land not shown.

19. If the above land is irrigated from more than one ditch please give the acreage under each ditch in 19A and indicate the location of the land irrigated from each on the above map.

19A. Ditch: Kinsey Irr. Co. Acres: 79.0

Ditch: _____ Acres: _____

Information supplied by:

Name _____ Address _____ Date _____

REMARKS: _____

If you cannot answer all of the questions on this form answer as many as you can and return the form to us as soon as possible.

Form WR 2 10M 8-45

C - L.L. Ref 2/25

STATE ENGINEERS OFFICE
Water Resources Survey

COUNTY Custer

FILE NO. 12-T.9N-R.48E

Owner Irving, Rolland H. & Ruth K. (Kinsey Unit) Address Kinsey, Montana

AAA Owner ..... Address .....

Operator " " " Address " "

New Owner ..... Address .....

New Operator ..... Address .....

Assessment Record yes - Unit No. 27

Assessed Acreage 79.0

Legal Description of This Farm Unit No. 27 (metes & bounds) Sec. 4, T.9N-48E

Total Acres in Farm 115.16

Code Number Unit No. 27

Photo No. Ma 18-174

AAA Contract No. .....

AAA Total Cropland Acreage .....

App. No. 2123; 2124-1584-1144

Decree No. .....

Land is located in

Twp. 9N Rge. 48E Twp. ..... Rge. .....

Twp. ..... Rge. ..... Twp. ..... Rge. .....

Filed in Twp. 9N Rge. 48E

Remarks .....

Farm Map

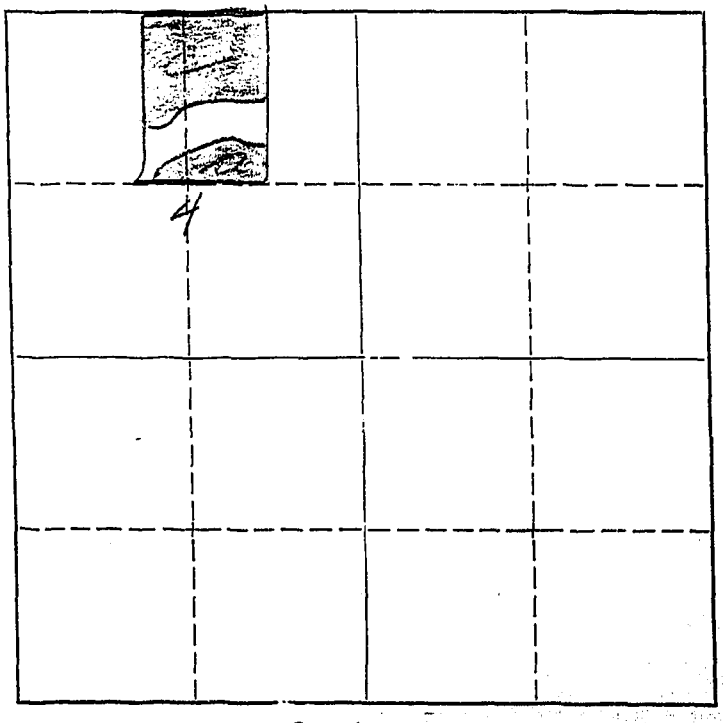

Ownership covers only irrigated land. All ownership for dry land not shown.

Yellowstone River Basin

Form Ap. 1—10M 8/

-1144

STATE ENGINEERS OFFICE
Water Resources Survey

Notice of Appropriation

1. County Custer Book E Page 277 Record W.R.

2. Name of Appropriator Sophia Wohlgenant Address Miles City, Montana

3. Date Appropriated April 1, 1909 Dec. 30, 1912 Date Filed Dec. 30, 1912

Amount Appropriated, Miners Inches 500 or, Cubic Feet per second 12½

4. Name of Stream Muster Creek Tributary Basin

5. Point of Diversion Is in the NW¼

Sec. 19 Twp. 10N. Rge. 48E. Bank of Stream West

6. Purpose For irrigation

7. Description of System A dam and reservoir and ditch. Said ditch is 24 in. X 60 in. in size, which carries and conducts said amount of water from said creek and runs thence in a southeasterly direction to and upon said lands. That the point of appropriation is in said question 5, where a dam has been constructed forming a reservoir and from the said west bank of said dam the water is diverted by the ditch as described and carried

8. Land Description of Intended Place of Use ~~in a southerly, thence southeasterly, thence southerly~~ and southeasterly direction a distance of about 6 miles to the lands described.

Lot 2, SW¼NE¼ Sec. 4-9N-48E, 80.95 acres, U.S.A.

9. Remarks (Pertaining to Use, etc.) That the construction was begun on said dam and ditch about the 1st day of April, 1909 as stated above and has been enlarged, repaired and reconstructed and is now and has been for 1 year completed and in use for irrigation.

Decree

10. Case No. Date Amt. Decreed: M. I. C. F. S.

11. To Whom Decreed Address

12. Name of Ditch Maximum Capacity (C. F. S.)

13. Date of Priority Purpose

14. Land Description of Place of Use as Decreed

15. Remarks (Present Use Status, etc.)

1584

Form Ap. 1—10M

STATE ENGINEERS OFFICE
Water Resources Survey

Notice of Appropriation

1. County Custer Book C Page 484 Record W.R.

2. Name of Appropriator Sarah E. Kennard, et al Address Custer Co., Montana

3. Date Appropriated Jan. 3, 1908 Date Filed Jan. 6, 1908

Amount Appropriated, Miners Inches ....., Cubic Feet per second 250

4. Name of Stream Sand Creek Tributary Yellowstone R. Basin .....

5. Point of Diversion In the SW¼SE¼ Sec. 36-10N-47E, which point is 11 chains 54 links up said creek in a northeasterly direction from the S¼ corner of said Sec. 36.

Sec. 36 Twp. 10N. Rge. 47E. Bank of Stream East.

6. Purpose For irrigating and domestic purposes.

7. Description of System Dam and ditch. Said ditch is 12 ft. wide at the top and 8 ft. wide at the bottom and 24 in. deep, and so constructed as to be capable of carrying said ~~amount of water thence run to and across the described lands. Said diversion may also be aidad by natural channels, depressions or dykes lying in the course of said ditches~~ as the case may be.

8. Land Description of Intended Place of Use

Lots 1,2,3,4, NW¼NE¼, NW¼ Sec. 17; S½SW¼, N½NW¼, SE¼ Sec. 3; N½, N½SW¼, Lots 1,2,3,4 Sec. 9; SE¼SE¼ Sec. 4, T.9N., R. 48E, (Sarah E. Kennard's land - U.S.A.)

S½NE¼ Sec. 18-9N-48E, Robert F. Cole, Brooklyn, N.Y.

~~SW¼ Sec. 4-9N-48E, 160 acres, U.S.A.~~

~~SW¼, S½NW¼, Lots 3,4, Sec. 4-9N-48E, A.S. Dorman's land, U.S.A.)~~

9. Remarks (Pertaining to Use, etc.) .....

Decree

10. Case No. ..... Date ..... Amt. Decreed: M. I. ..... C. F. S. .....

11. To Whom Decreed ..... Address .....

12. Name of Ditch ..... Maximum Capacity (C. F. S.) .....

13. Date of Priority ..... Purpose .....

14. Land Description of Place of Use as Decreed .....

15. Remarks (Present Use Status, etc.) .....

NOTICE
These forms are the property of the State of Montana and must be returned.

FORM WR-1—2M 12-47

STATE OF MONTANA
STATE ENGINEERS OFFICE
Water Resources Survey

Code No. Unit No. 18
County Custer
T. 9N. R. 48E.

Name of Land Owner Janutis, Tony & Mary Address Unit No. 18, Kinsey, Montana

Name of Operator ..... Address .....

Part A

TO BE FILED BY THOSE OBTAINING IRRIGATION WATER FROM A DITCH COMPANY OR IRRIGATION DISTRICT

1. Water is delivered by: Kinsey Irrigation Co.
   Name of Ditch, Ditch Company or District Supplying Water
2. State the number of acres you irrigate under this system 91.05 A Shares you hold Member of Co.
3. If you obtain water from more than one Company, give the number of shares, acres irrigated and the name of the Company under **"Remarks."** If you obtain water from a Ditch Company and also have a private system fill in both Part A and Part B.

Part B

TO BE FILED BY THOSE WHO HAVE A PRIVATE DITCH, PUMP OR IRRIGATION SYSTEM
or those who have a private water right under a Ditch Company

4. In what year was this land first irrigated? Date May 20th 1940
5. Give the name of the original appropriator (first user): .....
6. Give the date appropriated ..... Amount filed on: Miners Inches ..... C. F. S. .....
7. State the total number of acres irrigated under this system: 91.05 A
8. Give the point of diversion: SE ¼ W½ ¼ Section 8 & 9 Township 9 Range 48 E.

Part C

TO BE FILED BY ALL WATER USERS IN ADDITION TO PART A OR PART B

9. Source of Water: Yellowstone River
   Name of stream or lake from which water is originally diverted
10. Water is obtained by: (Check one) Gravity ..... Pumping ✓ Other .....
11. What is the greatest number of acres you have irrigated? 91.05 A Date 1940
12. How many acres did you irrigate in 1947 ? (Crop and pasture) 91.05 A
13. State the total number of additional acres that could be irrigated by increasing the water supply, land leveling, etc. ..... This land is under what ditch? Lower Canal and Hammerback ditch
14. How many acres of seeped land do you have which could be drained and put into production? .....
15. What is the condition of your irrigation system? Fair
16. Is your water supply adequate? Yes ✓ No ✓ Explain plenty of water
17. REMARKS: when 2 of pumps are in full operation. We have pow grounding system at No 1 pump house

Location of filing & also 9133 & 2134

Over

NOTE: The foregoing questions apply only to irrigated land shown on this plat.

DESCRIPTION AND MAP OF FARM

18. Legal Description of this Farm Unit No. 18 - Sec. 8 & 9, T. 9N., R. 48E.
S.E. 1/4, Sec 8 W 1/2, Sec 9 North in Twp 9 R 48E.,

IRRIGATED LAND NON-IRRIGATED LAND

North

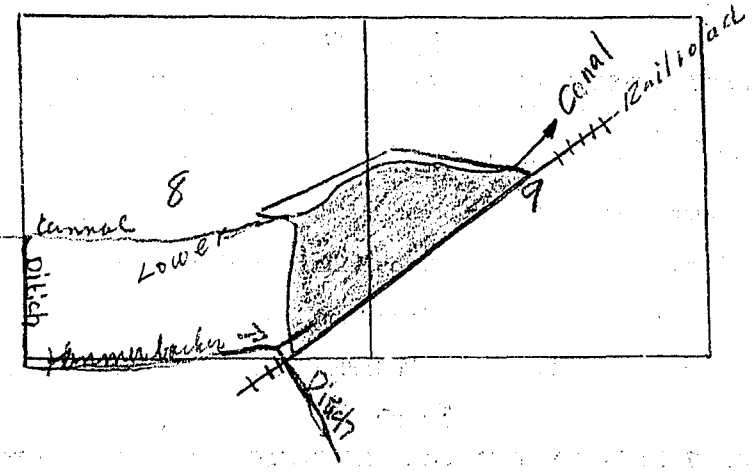

West East

Ownership covers only irrigated land. All ownership for dry land not shown.

South

19. If the above land is irrigated from more than one ditch please give the acreage under each ditch in 19A and indicate the location of the land irrigated from each on the above map.

19A. Ditch: Lower Canal Acres: 25

Ditch: Hammerbacher feeder ditch from Lower Canal Acres: 66.05 91.5

Information supplied by:

Name Tony & Mary Janutis Address Kinsey Rt. Miles City Montana Date 2/12/48

REMARKS: A. Water Cost $4.75 per acre. Canal need to be cleaned. At present we are paying $1.15 per A. for the irrigation district to U.S.B.R. Otherwise Cost per A would be $3.60 Per A

If you cannot answer all of the questions on this form answer as many as you can and return the form to us as soon as possible.

Form WR 2 10M 8-45

L. S. Lit. 7/19

STATE ENGINEERS OFFICE
Water Resources Survey

COUNTY Custer

FILE NO. 12-T.9N-R.48E

Owner Janutis, Tony & Mary (Kinsey Unit) Address Kinsey, Montana

AAA Owner ..... Address .....

Operator " " " Address " "

New Owner ..... Address .....

New Operator ..... Address .....

Assessment Record Yes - Unit No. 18

Assessed Acreage 91.5

Legal Description of This Farm Unit No. 18 (Meets + Bounds) Sec. 8 & 9, T. 9N - R. 48E

Total Acres in Farm 123.13

Code Number Unit No. 18

Photo No. Ma 18-175 -

AAA Contract No. .....

AAA Total Cropland Acreage .....

App. No. 2123, 2124 - 1584

Decree No. .....

Land is located in

Twp. 9N Rge. 48E Twp. ..... Rge. .....

Twp. ..... Rge. ..... Twp. ..... Rge. .....

Filed in Twp. 9N Rge. 48E

Remarks .....

Farm Map

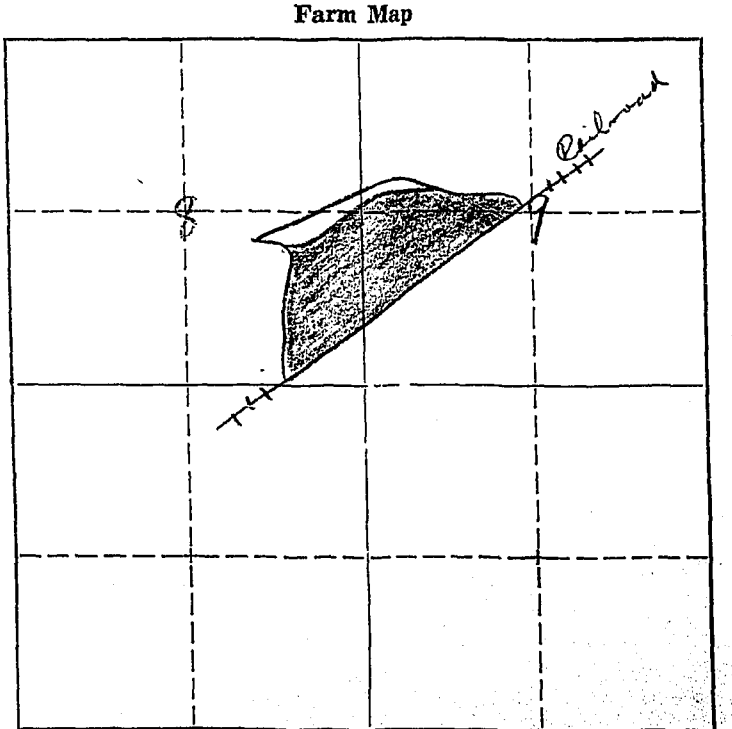

Ownership covers only irrigated land. All ownership for dry land not shown.

Yellowstone River Basin

1584

1 Form Ap. 1—10M 8

STATE ENGINEERS OFFICE
Water Resources Survey

Notice of Appropriation

1. County Custer Book C Page 434 Record W.R.

2. Name of Appropriator Sarah E. Kennard, et al Address Custer Co., Montana

3. Date Appropriated Jan. 3, 1908 Date Filed Jan. 6, 1908

Amount Appropriated, Miners Inches ....., Cubic Feet per second 250

4. Name of Stream Sand Creek Tributary Yellowstone R. Basin .....

5. Point of Diversion In the SW¼SE¼ Sec. 36-10N-47E, which point is 11 chains 5½ links up said creek in a northeasterly direction from the S¼ corner of said Sec. 36.

Sec. 36 Twp. 10N. Rge. 47E. Bank of Stream East.

6. Purpose For irrigating and domestic purposes.

7. Description of System Dam and ditch. Said ditch is 12 ft. wide at the top and 6 ft. wide at the bottom and 2½ in. deep, and so constructed as to be capable of carrying said amount of water thence run to and across the described lands. Said diversion may also be aided by natural channels, depressions or dykes lying in the course of said ditches as the case may be.

8. Land Description of Intended Place of Use

Lots 1,2,3,4, N½NE¼, NW¼ Sec. 17; S½SW¼, NW¼, SE¼ Sec. 8; N½, N½SW¼, Lots 1,2,3,4 Sec. 9; SE¼SE¼ Sec. 4, T.9N., R. 48E, (Sarah E. Kennard's land - U.S.A.)

S½NE¼ Sec. 18-9N-48E, Robert F. Cole, Brooklyn, N.Y.

SW¼ Sec. 4-9N-48E, 160 acres, U.S.A.

SW¼, S½NW¼, Lots 3,4, Sec. 4-9N-48E, A.S. Dorman's land, U.S.A.)

9. Remarks (Pertaining to Use, etc.) .....

Decree

10. Case No. ..... Date ..... Amt. Decreed: M. I. ..... C. F. S. .....

11. To Whom Decreed ..... Address .....

12. Name of Ditch ..... Maximum Capacity (C. F. S.) .....

13. Date of Priority ..... Purpose .....

14. Land Description of Place of Use as Decreed .....

15. Remarks (Present Use Status, etc.) .....

NOTICE
These forms are the property of the State of Montana and must be returned.

STATE OF MONTANA
STATE ENGINEERS OFFICE
Water Resources Survey

FORM WR-1—2M 12-47

Code No. Unit No. 20

County Custer

T. 9N. R. 48E.

Name of Land Owner Job, Dominic S. & Theresa Address Unit No. 20, Kinsey, Montana

Name of Operator Same Address

Part A

TO BE FILED BY THOSE OBTAINING IRRIGATION WATER FROM A DITCH COMPANY OR IRRIGATION DISTRICT

1. Water is delivered by: Kinsey Irrigation Company
   Name of Ditch, Ditch Company or District Supplying Water
2. State the number of acres you irrigate under this system 110.5 Shares you hold
3. If you obtain water from more than one Company, give the number of shares, acres irrigated and the name of the Company under **"Remarks."** If you obtain water from a Ditch Company and also have a private system fill in both Part A and Part B.

Part B

TO BE FILED BY THOSE WHO HAVE A PRIVATE DITCH, PUMP OR IRRIGATION SYSTEM
or those who have a private water right under a Ditch Company

4. In what year was this land first irrigated? Date July 1941
5. Give the name of the original appropriator (first user): Dominic S. Job
6. Give the date appropriated Amount filed on: Miners Inches C. F. S.
7. State the total number of acres irrigated under this system: 110.5
8. Give the point of diversion: ¼ ¼ Section Township Range

Part C

TO BE FILED BY ALL WATER USERS IN ADDITION TO PART A OR PART B

9. Source of Water: Yellowstone River
   Name of stream or lake from which water is originally diverted
10. Water is obtained by: (Check one) Gravity Pumping ✓ Other
11. What is the greatest number of acres you have irrigated? 110 Date
12. How many acres did you irrigate in 1947? (Crop and pasture) 110.5
13. State the total number of additional acres that could be irrigated by increasing the water supply, land leveling, etc. 25 This land is under what ditch?
14. How many acres of seeped land do you have which could be drained and put into production? none
15. What is the condition of your irrigation system? Fair
16. Is your water supply adequate? Yes ✓ No ✓ Explain Need better ditch management so as to deliver water where and when needed — I expect to put in a sprinkling irrigation system
17. REMARKS: See attached filing and Nos 2123 & 2124

Over

NOTE: The foregoing questions apply only to irrigated land shown on this plat.

DESCRIPTION AND MAP OF FARM

18. Legal Description of this Farm Unit No. 20, Sec. 4 & 9, T. 9N., R. 48E.

IRRIGATED LAND NON-IRRIGATED LAND

North

West East

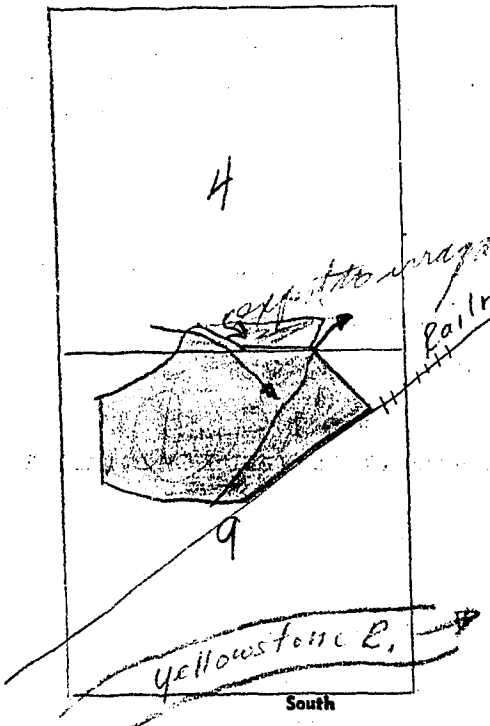

expect to irrigate this in the future

South

Ownership covers only irrigated land. All ownership for dry land not shown.

19. If the above land is irrigated from more than one ditch please give the acreage under each ditch in 19A and indicate the location of the land irrigated from each on the above map.

19A. Ditch: Middle Canal (Total irr. 110.5) Acres: 85.5

Ditch: Lower Canal Acres: 50

Information supplied by: Includes potential 13 5.5

Name Dominic H. Job Address Kinsey Date 2/12/48

REMARKS:

If you cannot answer all of the questions on this form answer as many as you can and return the form to us as soon as possible.

Form WR 2 10M 8-45

L. S.

Ret. 416

STATE ENGINEERS OFFICE
Water Resources Survey

COUNTY Custer

FILE NO. 12 – T. 9N – R. 48E

Owner Job, Dominic S. & Theresa (Kinsey Unit) Address Kinsey, Montana

AAA Owner ..... Address .....

Operator " " " Address " "

New Owner ..... Address .....

New Operator ..... Address .....

Assessment Record yes - Unit No. 20

Assessed Acreage 110.5

Legal Description of This Farm Unit No. 20 (Meets & Bounds) Sec. 4 & 9, T. 9N – R. 48E

Total Acres in Farm 147.40

Code Number Unit No. 20

Photo No. Ma 18-174; Ma 18-175

AAA Contract No. .....

AAA Total Cropland Acreage .....

App. No. 2123; 2124 – 1584

Decree No. .....

Land is located in

Twp. 9N Rge. 48E Twp. ..... Rge. .....

Twp. ..... Rge. ..... Twp. ..... Rge. .....

Filed in Twp. 9N Rge. 48E

Remarks .....

Farm Map

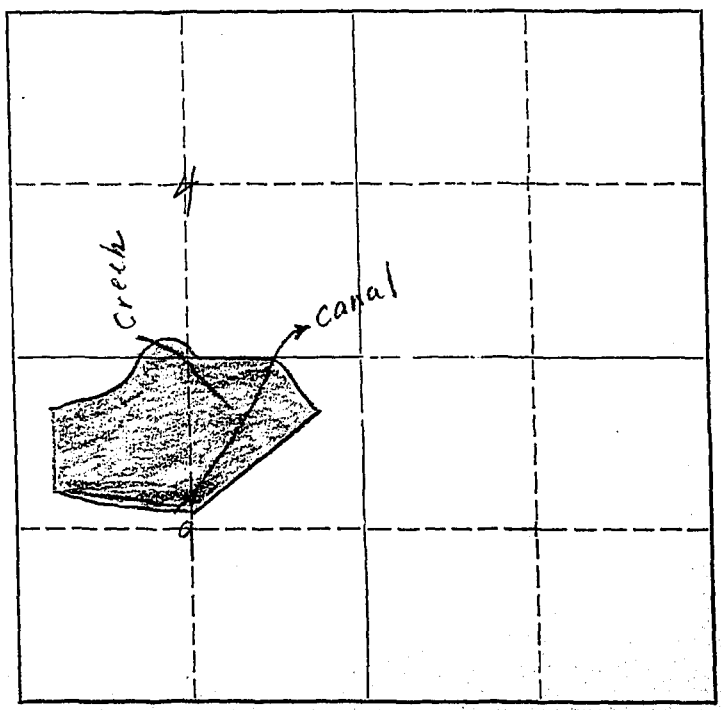

Ownership covers only irrigated land. All ownership for dry land not shown.

Yellowstone River Basin

1584

1 Form Ap. 1—10M 8

et al - Albert S. Dorman

STATE ENGINEERS OFFICE
Water Resources Survey

Notice of Appropriation

1. County Custer Book C Page 484 Record W.R.

2. Name of Appropriator Sarah E. Kennard, et al Address Custer Co., Montana

3. Date Appropriated Jan. 3, 1908 Date Filed Jan. 6, 1908

Amount Appropriated, Miners Inches ..., Cubic Feet per second 250

4. Name of Stream Sand Creek Tributary Yellowstone R. Basin

5. Point of Diversion In the SW¼SE¼ Sec. 36-10N-47E, which point is 11 chains 54 links up said creek in a northeasterly direction from the S¼ corner of said Sec. 36.
SW¼SE¼

Sec. 36 Twp. 10N. Rge. 47E. Bank of Stream East.

6. Purpose For irrigating and domestic purposes.

7. Description of System Dam and ditch. Said ditch is 12 ft. wide at the top and 8 ft. wide at the bottom and 24 in deep, and so constructed as to be capable of carrying said amount of water thence run to and across the described lands. Said diversion may also be aided by natural channels, depressions or dykes lying in the course of said ditches as the case may be.

8. Land Description of Intended Place of Use
Lots 1,2,3,4, NW¼NW¼, NW¼ Sec. 17; S½SW¼, N½NW¼, SE¼ Sec. 8; N½, N½SW¼, Lots 1,2,3,4, Sec. 9; SE¼SE¼ Sec. 4, T.9N., R. 48E, (Sarah E. Kennard's land - U.S.A.)
S½NE¼ Sec. 18-9N-48E, Robert F. Cole, Brooklyn, N.Y.
SW¼ Sec. 4-9N-48E, 160 acres, U.S.A.
SW¼, S½NW¼, Lots 3,4, Sec. 4-9N-48E, A. S. Dorman's land, U.S.A.)

9. Remarks (Pertaining to Use, etc.)

Decree

10. Case No. ... Date ... Amt. Decreed: M. I. ... C. F. S. ...

11. To Whom Decreed ... Address ...

12. Name of Ditch ... Maximum Capacity (C. F. S.) ...

13. Date of Priority ... Purpose ...

14. Land Description of Place of Use as Decreed

15. Remarks (Present Use Status, etc.)

R.C.

NOTICE
These forms are the property of the State of Montana and must be returned.

FORM WR-1 2M 10-47

STATE OF MONTANA
STATE ENGINEERS OFFICE
Water Resources Survey

Code No. Unit No. 55
County Custer
T. 9N. R. 48E.

Name of Land Owner Kinsey Irrigation Company Address Kinsey, Montana

Name of Operator ..... Address .....

Part A

TO BE FILED BY THOSE OBTAINING IRRIGATION WATER FROM A DITCH COMPANY OR IRRIGATION DISTRICT

1. Water is delivered by: Kinsey Irrigation Company.
   Name of Ditch, Ditch Company or District Supplying Water
2. State the number of acres you irrigate under this system 63 Shares you hold .....
3. If you obtain water from more than one Company, give the number of shares, acres irrigated and the name of the Company under **"Remarks."** If you obtain water from a Ditch Company and also have a private system fill in both Part A and Part B.

Part B

TO BE FILED BY THOSE WHO HAVE A PRIVATE DITCH, PUMP OR IRRIGATION SYSTEM
or those who have a private water right under a Ditch Company

4. In what year was this land first irrigated? Date See attached filings + also 2123 & 2124
5. Give the name of the original appropriator (first user): .....
6. Give the date appropriated ..... Amount filed on: Miners Inches ..... C. F. S. .....
7. State the total number of acres irrigated under this system: .....
8. Give the point of diversion: ..... ¼ ..... ¼ Section ..... Township ..... Range .....

Part C

TO BE FILED BY ALL WATER USERS IN ADDITION TO PART A OR PART B

9. Source of Water: Yellowstone River
   Name of stream or lake from which water is originally diverted
10. Water is obtained by: (Check one) Gravity ..... Pumping ✓ Other .....
11. What is the greatest number of acres you have irrigated? 63 Date 1941
12. How many acres did you irrigate in 1947? (Crop and pasture) None
13. State the total number of additional acres that could be irrigated by increasing the water supply, land leveling, etc. None 4.0 This land is under what ditch? Same
14. How many acres of seeped land do you have which could be drained and put into production? .....
15. What is the condition of your irrigation system? good
16. Is your water supply adequate? Yes ✓ No ..... Explain .....
17. REMARKS: .....

Over

NOTE: The foregoing questions apply only to irrigated land shown on this plat.

DESCRIPTION AND MAP OF FARM

18. Legal Description of this Farm Unit No. 55 - Sec. 2, 3, T. 9N., R. 48E.

IRRIGATED LAND NON-IRRIGATED LAND

potential Land

North

West

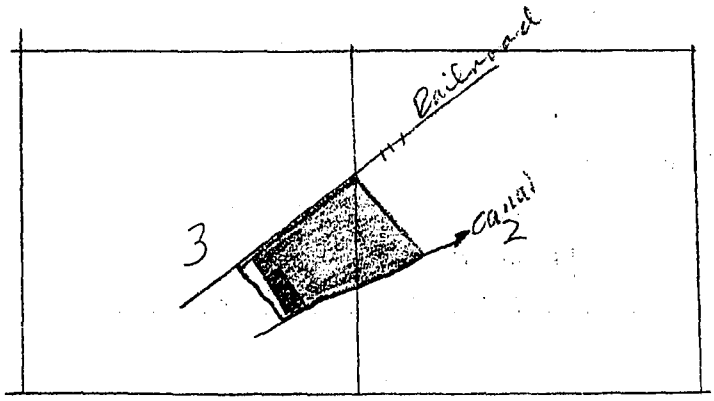

East

Ownership covers only irrigated land. All ownership for dry land not shown.

South

19. If the above land is irrigated from more than one ditch please give the acreage under each ditch in 19A and indicate the location of the land irrigated from each on the above map.

19A. Ditch: Kinsey Irr. Co. Acres: 63

Ditch: _____ Acres: _____

Information supplied by:

Name Carlo Basso, Pres Kinsey Irrigation Co Address Kinsey Date Feb 16

REMARKS: _____

If you cannot answer all of the questions on this form answer as many as you can and return the form to us as soon as possible.

3

Form WR 2 10M 8-45

"C" L. S. Ref 318

STATE ENGINEERS OFFICE
Water Resources Survey

COUNTY Custer

FILE NO. 12 - T. 9N - R. 48E

Owner Kinsey Irrigation Co. (Kinsey Unit) Address Kinsey, Montana

AAA Owner ..... Address .....

Operator " " " Address " "

New Owner ..... Address .....

New Operator ..... Address .....

Assessment Record None - Unit No. 55

Assessed Acreage ?

Legal Description of This Farm Unit No. 55 (Meets & Bounds) Sec. 2 & 3, T. 9N - R. 48E

Total Acres in Farm ?

Code Number Unit No. 55

Photo No. Ma 26-208

AAA Contract No. .....

AAA Total Cropland Acreage .....

App. No. 2123, 2124, ?333-1140, 1141, 1142

Decree No. .....

Land is located in

Twp. 9N Rge. 48E Twp. ..... Rge. .....

Twp. ..... Rge. ..... Twp. ..... Rge. .....

Filed in Twp. 9N Rge. 48E

Remarks .....

Farm Map

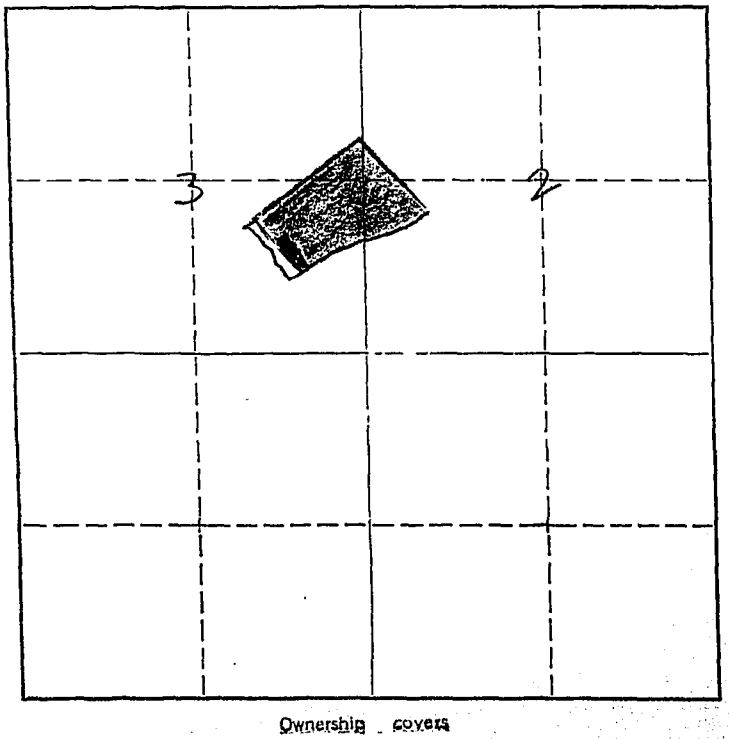

Ownership covers only irrigated land. All ownership for dry land not shown.

Yellowstone River Basin

Form Ap. 1—10M 8-45

STATE ENGINEERS OFFICE
Water Resources Survey

C 233

Notice of Appropriation

1. County Custer Book C Page 600 Record W.R.
2. Name of Appropriator Arthur Williams Address Miles City, Montana
3. Date Appropriated April 2, 1908 Date Filed April 2, 1908
   Amount Appropriated, Miners Inches 6000, Cubic Feet per second
4. Name of Stream ~~6000~~ Coal Creek Tributary Basin
5. Point of Diversion
   Sec. Twp. Rge. Bank of Stream West
6. Purpose For irrigating and other purposes
7. Description of System Dam and ditch 20 inches X 48 inches in size, which carries and conducts said 6000 in. of water from said creek and runs thence south and east, thence over and upon said land. (or mining claim)
8. Land Description of Intended Place of Use
   W½ Sec. 2-9N-48E, W½ Sec. 34-10N-48E (Not assessed in 1940) (U.S.A.)
9. Remarks (Pertaining to Use, etc.)

Decree

10. Case No. Date Amt. Decreed: M. I. C. F. S.
11. To Whom Decreed Address
12. Name of Ditch Maximum Capacity (C. F. S.)
13. Date of Priority Purpose
14. Land Description of Place of Use as Decreed
15. Remarks (Present Use Status, etc.)

1 Form Ap. 1—10M 8-

1140

STATE ENGINEERS OFFICE
Water Resources Survey

Notice of Appropriation

1. County Custer Book B Page 417 Record W.R.

2. Name of Appropriator H. N. Gilmore Address Custer County

3. Date Appropriated Aug. 18, 1903 Date Filed Sept. 3, 1903

Amount Appropriated, Miners Inches 5000 or , Cubic Feet per second 125

4. Name of Stream Muster Creek Tributary Yellowstone R. Basin

5. Point of Diversion Is by the dam

Sec. Twp. Rge. Bank of Stream

6. Purpose For irrigation.

7. Description of System A dam and a ditch, said dam is about 10 ft. long and 10 ft. high, acting as a headgate to turn the water into the ditch which being large enough to carry 5000 inches of water with such necessary flumes as the nature of the country and soil may require.

8. Land Description of Intended Place of Use

All Sec. 35-10N-48E, 632.60 acres, U.S.A.
All Sec. 1-9N-48E, 412 acres, Custer County
All but 1/3 ac. Sec. 2-9N-48E, 591.71 acres, Not assessed
1/3 acre Sec. 2-9N-48E, Robert E. Owens, Kinsey, Montana

9. Remarks (Pertaining to Use, etc.)

Decree

10. Case No. Date Amt. Decreed: M. I. C. F. S.

11. To Whom Decreed Address

12. Name of Ditch Maximum Capacity (C. F. S.)

13. Date of Priority Purpose

14. Land Description of Place of Use as Decreed

15. Remarks (Present Use Status, etc.)

1 Form Ap. 1—10M 8-

1141

STATE ENGINEERS OFFICE
Water Resources Survey

Notice of Appropriation

1. County Custer Book C Page 250 Record W.R.

2. Name of Appropriator Arthur E. Millard Address Kinsey, Montana

3. Date Appropriated June 12, 1906 Date Filed June 12, 1906
July 15, 1906

Amount Appropriated, Miners Inches 2000, Cubic Feet per second

4. Name of Stream Muster Creek Tributary Basin

5. Point of Diversion About 450 yds. from the point where Mustard Creek crosses the North line of

Sec. 3 Twp. 9N. Rge. 48E. Bank of Stream East

6. Purpose For irrigating and other purposes.

7. Description of System Dam and ditch, said ditch to be 72" X 36" deep in size, which carries and conducts said 2000 inches of water from said creek at said point of diversion and thence runs easterly across said Section 3, thence over and upon said land.

8. Land Description of Intended Place of Use
NW¼NE¼, NW¼, N½SW¼, SW¼SW¼ Sec. 2-9N-48E, Not assessed in 1940, U.S.A.

9. Remarks (Pertaining to Use, etc.)

Decree

10. Case No. Date Amt. Decreed: M. I. C. F. S.

11. To Whom Decreed Address

12. Name of Ditch Maximum Capacity (C. F. S.)

13. Date of Priority Purpose

14. Land Description of Place of Use as Decreed

15. Remarks (Present Use Status, etc.)

1 Form Ap. 1—10M 8

1142

STATE ENGINEERS OFFICE
Water Resources Survey

Notice of Appropriation

1. County Custer Book D Page 246 Record W.R.
2. Name of Appropriator Arthur F. Millard Address Miles City, Custer Co.
3. Date Appropriated Aug. 4, 1909 Date Filed Aug. 4, 1909
   Amount Appropriated, Miners Inches 6000, Cubic Feet per second
4. Name of Stream Muster Creek Tributary Basin
5. Point of Diversion Where a copy of this notice is posted on
   Sec. Twp. Rge. Bank of Stream South
6. Purpose Irrigation and domestic use.
7. Description of System A dam and ditch 20" X 48" in size, which carries and conducts 6000" of water from said creek and runs thence south and west thence south and east thence over and upon said land.
8. Land Description of Intended Place of Use
   W½ Sec. 32-10N-48E, 320 acres, Eugene C. House, Miles City, Montana
   E½ Sec. 32-10N-48E, 320 acres, Custer Co., c/o King Gibbs, Miles City
   Irrigation on W½ Sec. 2-9N-48E. U.S.A.
9. Remarks (Pertaining to Use, etc.)

Decree

10. Case No. Date Amt. Decreed: M. I. C. F. S.
11. To Whom Decreed Address
12. Name of Ditch Maximum Capacity (C. F. S.)
13. Date of Priority Purpose
14. Land Description of Place of Use as Decreed
15. Remarks (Present Use Status, etc.)

FORM WR:1—2M 12-47

NOTICE
These forms are the property of the State of Montana and must be returned.

STATE OF MONTANA
STATE ENGINEERS OFFICE
Water Resources Survey

Code No. Unit No. 47
County Custer
T. 9N. R. 48E.

Name of Land Owner Kirkpatrick, Richard & Dorothy Address Unit No. 47, Kinsey, Montana

Name of Operator ..... Address .....

Part A

TO BE FILED BY THOSE OBTAINING IRRIGATION WATER FROM A DITCH COMPANY OR IRRIGATION DISTRICT

1. Water is delivered by: Kinsey Irrigation Co.
   Name of Ditch, Ditch Company or District Supplying Water
2. State the number of acres you irrigate under this system 26½ Shares you hold .....
3. If you obtain water from more than one Company, give the number of shares, acres irrigated and the name of the Company under **"Remarks."** If you obtain water from a Ditch Company and also have a private system fill in both Part A and Part B.

Part B

TO BE FILED BY THOSE WHO HAVE A PRIVATE DITCH, PUMP OR IRRIGATION SYSTEM
or those who have a private water right under a Ditch Company

4. In what year was this land first irrigated? Date Lic Apr. 2123 & 2124
5. Give the name of the original appropriator (first user): .....
6. Give the date appropriated ..... Amount filed on: Miners Inches ..... C. F. S. .....
7. State the total number of acres irrigated under this system: .....
8. Give the point of diversion: ..... ¼ ..... ¼ Section ..... Township ..... Range .....

Part C

TO BE FILED BY ALL WATER USERS IN ADDITION TO PART A OR PART B

9. Source of Water: Yellowstone River
   Name of stream or lake from which water is originally diverted
10. Water is obtained by: (Check one) Gravity ..... Pumping ✓ Other .....
11. What is the greatest number of acres you have irrigated? 86½ Date 1947 and previous
12. How many acres did you irrigate in 1947? (Crop and pasture) 86½
13. State the total number of additional acres that could be irrigated by increasing the water supply, land leveling, etc. 6 This land is under what ditch? Same
14. How many acres of seeped land do you have which could be drained and put into production? none
15. What is the condition of your irrigation system? Good
16. Is your water supply adequate? Yes ✓ No ..... Explain sufficient water
17. REMARKS: .....

Over

NOTE: The foregoing questions apply only to irrigated land shown on this plat.

DESCRIPTION AND MAP OF FARM

18. Legal Description of this Farm Unit No. 47, Sec. 8, 17, T. 9N., R. 48E.

IRRIGATED LAND NON-IRRIGATED LAND

North

West East

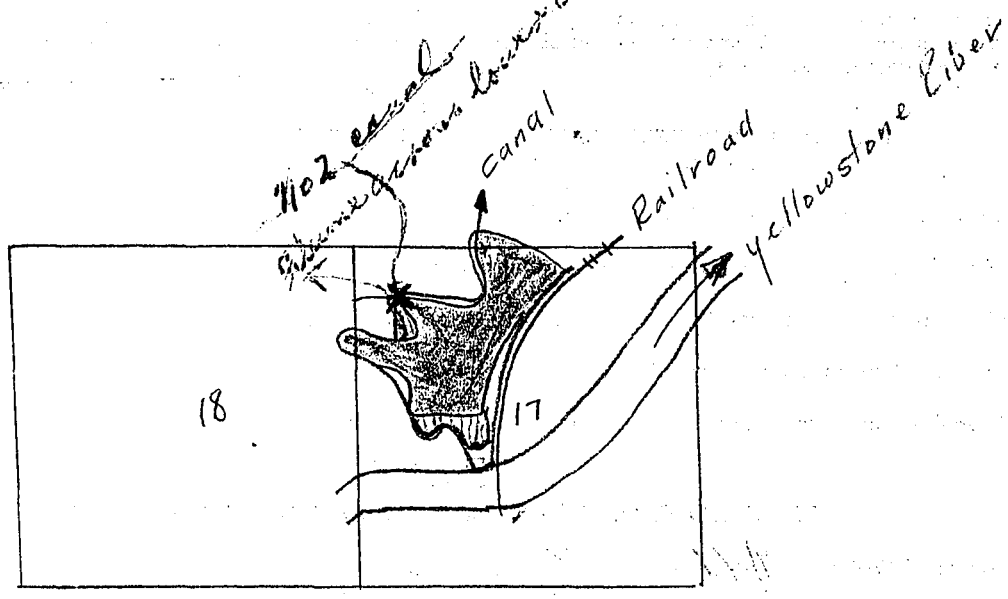

Ownership covers only irrigated land. All ownership for dry land not shown.

South

19. If the above land is irrigated from more than one ditch please give the acreage under each ditch in 19A and indicate the location of the land irrigated from each on the above map.

19A. Ditch: No one Canal (or lower) Acres: 86½

Ditch: No two Canal Acres: 6

Information supplied by:

Name Richard Kirkpatrick Address Miles City Mont (c/o Kinsey Star Route) Date Feb 12 1948

REMARKS:

If you cannot answer all of the questions on this form answer as many as you can and return the form to us as soon as possible.

1 Form WR 2 10M 8-45

L. S.
Ret. 2/16

STATE ENGINEERS OFFICE
Water Resources Survey

COUNTY Custer

FILE NO. 12-T.9N-R.48E

Owner Kirkpatrick, Richard & Dorothy (Kinsey Unit) Address Kinsey, Montana

AAA Owner ..... Address .....

Operator " " " Address " "

New Owner ..... Address .....

New Operator ..... Address .....

Assessment Record yes - Unit No. 47

Assessed Acreage 87.0

Legal Description of This Farm Unit No. 47 (Meets & Bounds) Sec. 8, 17; T. 9N - R. 48E

Total Acres in Farm 121.50

Code Number Unit No. 47

Photo No. Ma 18-175

AAA Contract No. .....

AAA Total Cropland Acreage .....

App. No. 2123; 2124

Decree No. .....

Land is located in

Twp. 9N Rge. 48E Twp. ..... Rge. .....

Twp. ..... Rge. ..... Twp. ..... Rge. .....

Filed in Twp. 9N Rge. 48E

Remarks .....

Farm Map

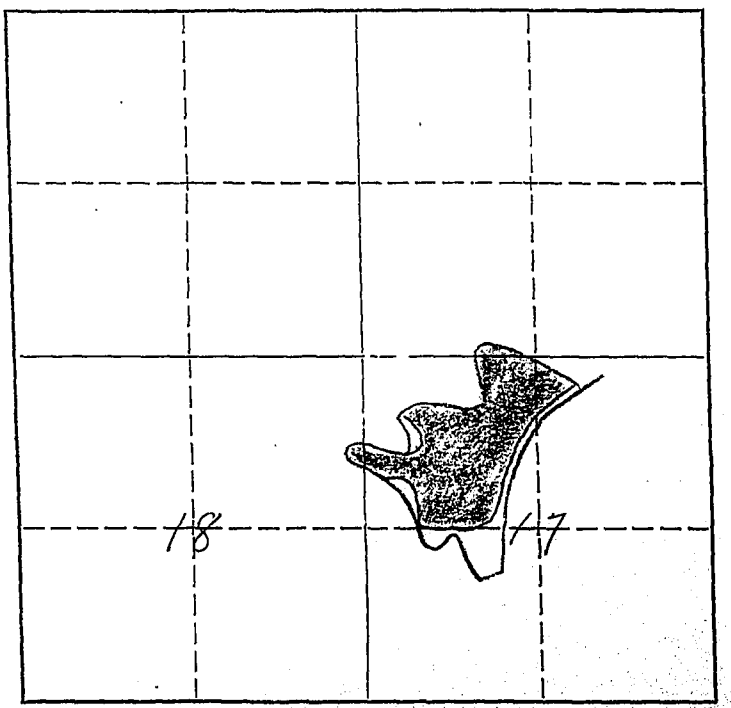

Ownership covers only irrigated land. All ownership for dry land not shown.

yellowstone River Basin

FORM WR-1—2M 12-47

STATE OF MONTANA
STATE ENGINEERS OFFICE
Water Resources Survey

Code No. 29B-30C-300

County Custer

T. 9N R. 48

New Owner Henry Lenning

Name of Land Owner A. D. Hill Address Miles City

Name of Operator ..... Address .....

Part A

TO BE FILED BY THOSE OBTAINING IRRIGATION WATER FROM A DITCH COMPANY OR IRRIGATION DISTRICT

1. Water is delivered by: Tongue Yell. Div. dist
   Name of Ditch, Ditch Company or District Supplying Water
2. State the number of acres you irrigate under this system 190.0 Shares you hold .....
3. If you obtain water from more than one Company, give the number of shares, acres irrigated and the name of the Company under **"Remarks."** If you obtain water from a Ditch Company and also have a private system fill in both Part A and Part B.

Part B

TO BE FILED BY THOSE WHO HAVE A PRIVATE DITCH, PUMP OR IRRIGATION SYSTEM
or those who have a private water right under a Ditch Company

4. In what year was this land first irrigated? Date See attached filing date 3/19 & 2/20
5. Give the name of the original appropriator (first user): .....
6. Give the date appropriated ..... Amount filed on: Miners Inches ..... C. F. S. .....
7. State the total number of acres irrigated under this system: .....
8. Give the point of diversion: ..... ¼ ..... ¼ Section ..... Township ..... Range .....

Part C

TO BE FILED BY ALL WATER USERS IN ADDITION TO PART A OR PART B

9. Source of Water: Tongue River
   Name of stream or lake from which water is originally diverted
10. Water is obtained by: (Check one) Gravity ✓ Pumping ..... Other .....
11. What is the greatest number of acres you have irrigated? ✓ Date .....
12. How many acres did you irrigate in 19~~47~~? (Crop and pasture) 190.0
13. State the total number of additional acres that could be irrigated by increasing the water supply, land leveling, etc. ✓ This land is under what ditch? ✓
14. How many acres of seeped land do you have which could be drained and put into production? ✓
15. What is the condition of your irrigation system? Fair
16. Is your water supply adequate? Yes ✓ No ..... Explain .....
17. REMARKS: .....

Now owned by Henry Lenning
Sand badly cut up by U.S. Hwy
& Railroad - Irrigates same
in R/w

Over

NOTE: The foregoing questions apply only to irrigated land shown on this plat.

DESCRIPTION AND MAP OF FARM

18. Legal Description of this Farm

☐ IRRIGATED LAND ☐ NON-IRRIGATED LAND

North

See attached map & dis.

West East

Ownership covers only irrigated land. All ownership for dry land not shown.

South

19. If the above land is irrigated from more than one ditch please give the acreage under each ditch in 19A and indicate the location of the land irrigated from each on the above map.

19A. Ditch: Tongue Yell Irr dist Acres: 190.0

Ditch: Acres:

Information supplied by:

Name Field Survey Address Date 5/20/47

REMARKS: J Cook & D Pauliat

If you cannot answer all of the questions on this form answer as many as you can and return the form to us as soon as possible.

[redacted]1 Form WR 2 10M 8-45

L.S.

STATE ENGINEERS OFFICE
Water Resources Survey

COUNTY Custer

FILE NO. 12-T.9N-R.48E

Owner Lenning, Henry (T.&Y. Irr. District) Address Route 1, Miles City

AAA Owner ..... Address .....

Operator " Address " "

New Owner ..... Address .....

New Operator ..... Address .....

Assessment Record yes

Assessed Acreage 209.49

Legal Description of This Farm W½ SW¼, NE¼ SW¼, Sec. 29; SE¼, SE¼ SW¼ Sec. 30 T.9N-R.48E

Total Acres in Farm ✓

Code Number 29B, 30C, 30D

Photo No. Ma 18-176

AAA Contract No. .....

AAA Total Cropland Acreage .....

App. No. 301, 2119, 2120

Decree No. .....

Land is located in

Twp. 9N Rge. 48E Twp. ..... Rge. .....

Twp. ..... Rge. ..... Twp. ..... Rge. .....

Filed in Twp. 9N Rge. 48E

Remarks .....

Farm Map

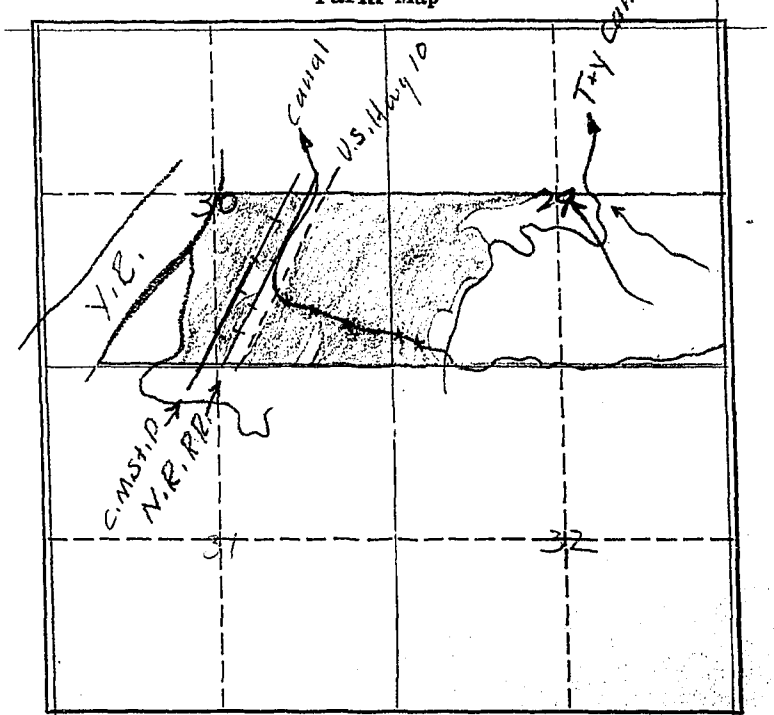

Ownership covers only irrigated land. All ownership for dry land not shown.

Tongue River Basin

code
29B-30C-30D
9N 48E

Elmo Montana
Feb 23 – 1948

Mr G. J. Gravety.
Dear Sir
I recd your letter
dated feb 11 which was forwarded
to me from Miles City which is
not my address as I sold out
there nearly a year ago and
have not lived there since then
Mr Henry Lenning purchased
the Miles City ranch last spring
and operated it last year
his address is Miles City R. = 1
and I think he is the man
you would want to fill out
the form that you sent me
which I am returning to you
in this letter I do not feel
that I should fill it out as
I have no connection with
the ranch in any way shape
or form, hoping this is satisfactory
to you. Yours Resp.
A. D. Hill
(Star Route) Elmo Mont

W.P. 3116 A Study of Montana's Water Resources Form WR-4

No._____ Record of a Farm under A.A.A. Program Having Irrigated Land

sec - 29-30-32-33- 28

A.A.A. Contract No. 346 County Custer Twp. 9 N Rng. 48 E

Name of Owner A. D. Hill Address Miles City.

Name of Operator " Address " "

Total Number of Acres in Farm 1452 Number of Acres Irrigated in 1940 190

Outline on the plat below in red pencil the boundaries of the farm unit. If possible, show in blue pencil the location of the irrigated land. The section number (s) should be clearly indicated. Obtain the legal description from county ownership records and correct boundaries if necessary.

A.A.A. T-R.

Legal Description In sec 29-9-48 = Sw 4 - Se 4 - = 320 ac Over

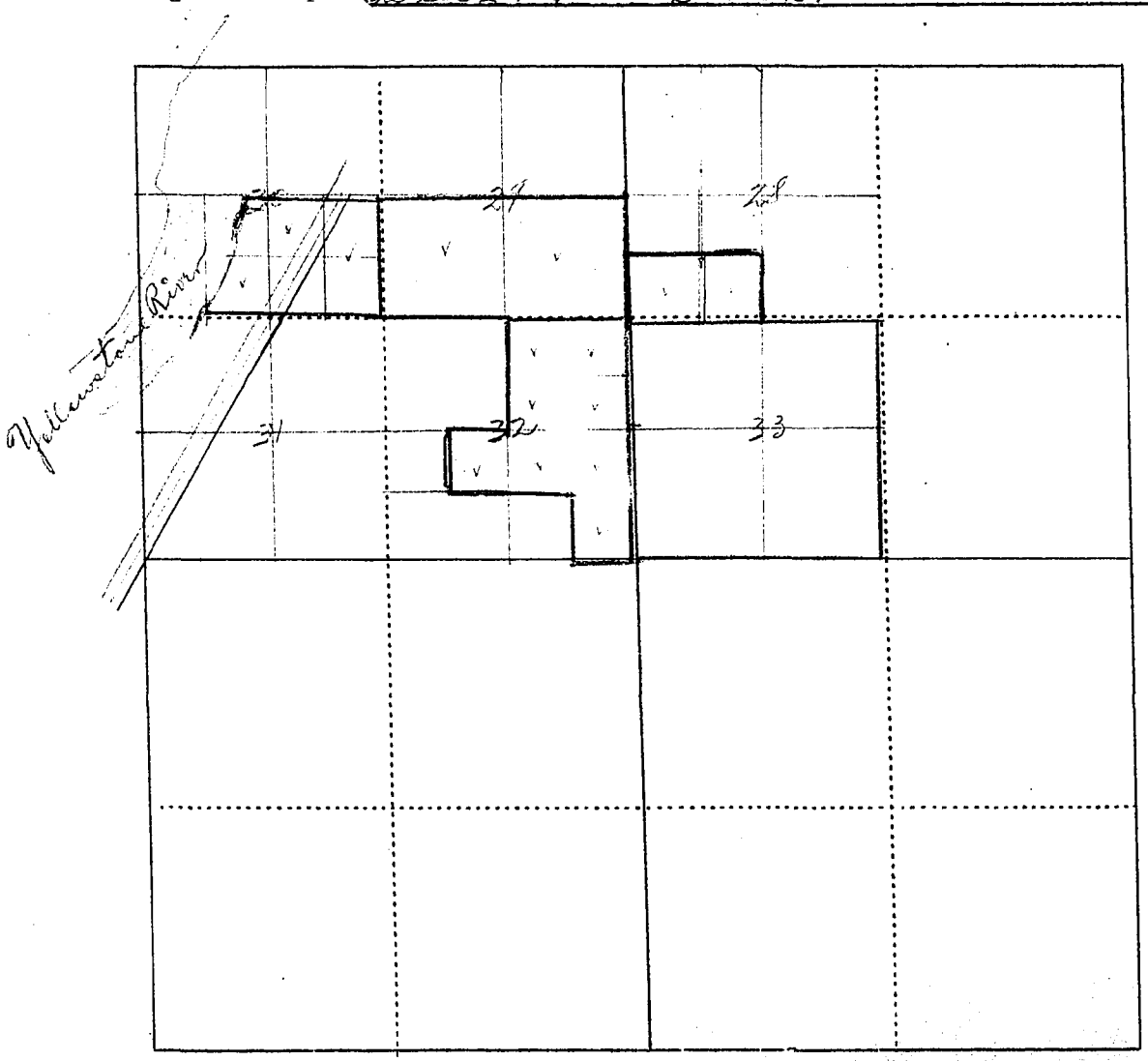

In Sec 30 Frl Lot 4 = Frl SE 4 = 172 ac.
" " 32 NE 4 NW 4 - Lot 1 NW 4 SW 4 NW 4 - NW 4 SW 4 -
SW 4 SE 4 = 240 ac
In Sec 33 = NW 4 - Frl Lot 4 - SW 4 - SE 4 = = 6-40 ac
" " 28 = SW 4 SE 4 = = 80
SW 4 Sec 5 4

W.P. 3116 A Study of Montana's Water Resources Form WR-4

No. _____

Record of a Farm under A.A.A. Program Having Irrigated Land

29-30-32-33-28

A.A.A. Contract No. 346 County Custer Twp. 9 N Rng. 48 E

Name of Owner A. D. Hill Address Miles City

Name of Operator " " Address " "

Total Number of Acres in Farm 1452.80 Number of Acres Irrigated in 1940 190

Outline on the plat below in red pencil the boundaries of the farm unit. If possible, show in blue pencil the location of the irrigated land. The section number (s) should be clearly indicated. Obtain the legal description from county ownership records and correct boundaries if necessary.

In Sec 29 - Legal Description Sw4 Sw4 - E2 Sw4 SE4 = 280.-

" Nw4 Sw4 = 40.

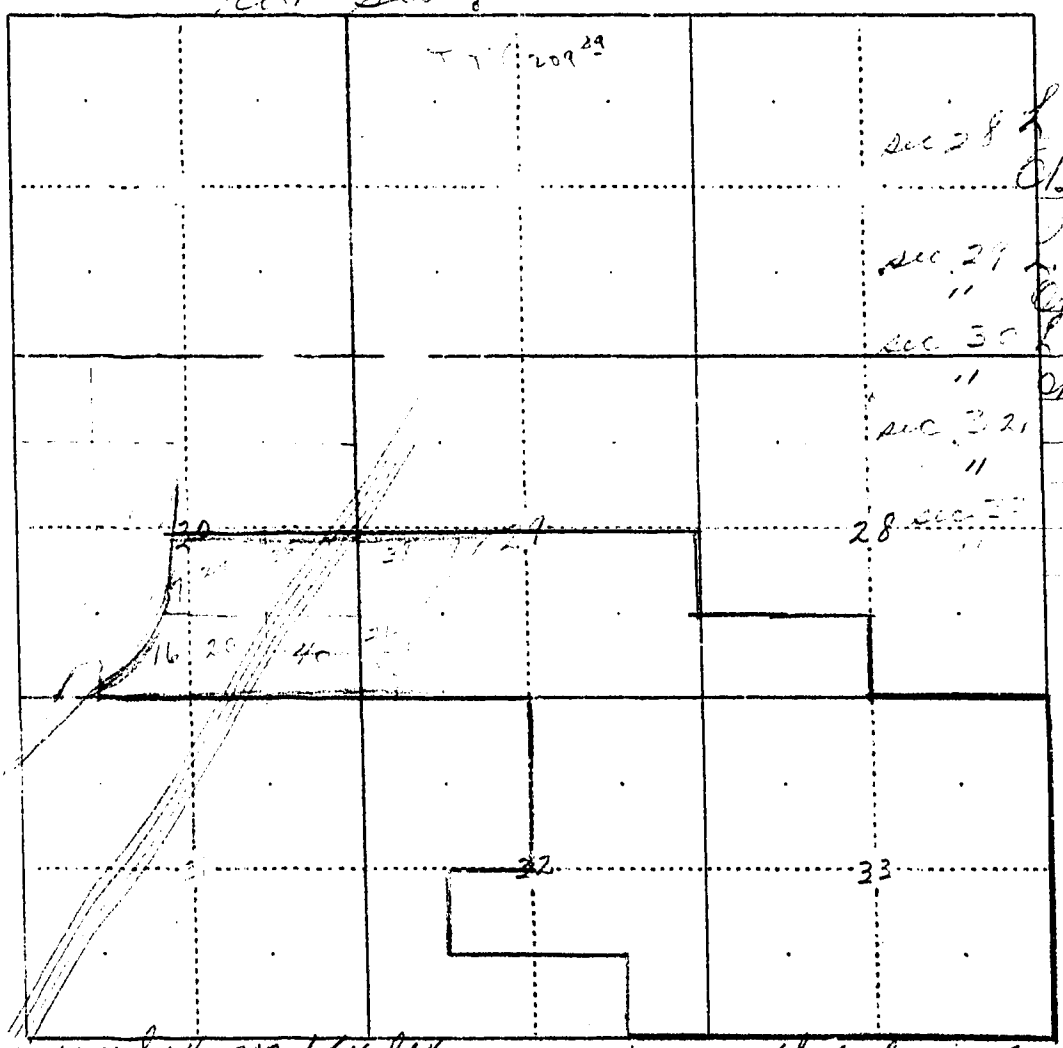

In Sec 30. NE4 SE4. N2 SE4 SE4. - That portion of Nw4 SE4 - lying E. of H/w = 65.00

" " " S2 SE4 SE4 - S4 SE4 less Nw = 40 40/ac + portion of lot 5 - Nw4 SE4 - lying Westerly of R/w = 67 40/ac = Over =

In Sec 32 - $W\frac{1}{2}NE\frac{1}{4}$ - $SW\frac{1}{4}NE$ - $NW\frac{1}{4}SE\frac{1}{4}$ - $SE\frac{1}{4}SE\frac{1}{4}$ - $NE\frac{1}{4}SW\frac{1}{4}$ -	=	240. ac
" " 33 - All		640. —
In " 28 - $SE\frac{1}{4}SW\frac{1}{4}$ - $SW\frac{1}{4}SW\frac{1}{4}$ -		80. —

Form Ap. 1—10M 8-[illegible]

301

STATE ENGINEERS OFFICE
— Water Resources Survey

Notice of Appropriation

1. County Custer Book E Page 463 Record W.R.

2. Name of Appropriator John J. Shambaugh Address Miles City, Montana

3. Date Appropriated Nov. 15, 1915 April 6, 1917 Date Filed April 12, 1917

Amount Appropriated, Miners Inches 5, Cubic Feet per second

4. Name of Stream Cedar Coulee Tributary Basin

5. Point of Diversion About the middle of said coulee

Sec. Twp. Rge. Bank of Stream

6. Purpose For domestic use in supplying water for use in the residence and for stock purposes in barns and corrals and for the irrigation of a small garden tract.

7. Description of System A reservoir and by pipes 1 in. and 1½ in diameter, which carries and conducts said amount of water from said coulee and reservoir and runs thence in a southerly and southwesterly direction upon the lands in said Sections 20 & 29

8. Land Description of Intended Place of Use

All in Sections 20 & 29 -9N-48E.

($W\frac{1}{2}SE\frac{1}{4}$, $W\frac{1}{2}$ less 54.20 ac. Sec. 20-9N-48E, 275.70 acres, Gen. Am. Life Ins. Co., St.Louis

Out of $SW\frac{1}{4}$, SE of N.P.R.R. Sec. 20-9N-48E, 54.20 ac., " " "

$NE\frac{1}{4}$, $E\frac{1}{2}SE\frac{1}{4}$ Sec. 20-9N-48E, 240 ac., Sarah & Wm. Connor, Miles City

$N\frac{1}{2}$ less R.W less H/W Sec. 29-9N-48E, 309.69 ac., Gen. Am. Life Ins. Co., St. Louis

$S\frac{1}{2}$ Sec. 29-9N-48E, 320 acres, A. D. Hill, Miles City.

9. Remarks (Pertaining to Use, etc.)

Decree

10. Case No. Date Amt. Decreed: M. I. C. F. S.

11. To Whom Decreed Address

12. Name of Ditch Maximum Capacity (C. F. S.)

13. Date of Priority Purpose

14. Land Description of Place of Use as Decreed

15. Remarks (Present Use Status, etc.)

RC

NOTICE
These forms are the property of the State of Montana and must be returned.

FORM WR-1—2M 12-47

STATE OF MONTANA
STATE ENGINEERS OFFICE
Water Resources Survey

X

Code No. Unit No. 22
County Custer
T. 9N. R. 48E.

Name of Land Owner Lund, Laurids & Nora K. Address Unit No. 22, Kinsey, Montana

Name of Operator self Address X

Part A

TO BE FILED BY THOSE OBTAINING IRRIGATION WATER FROM A DITCH COMPANY OR IRRIGATION DISTRICT

1. Water is delivered by: Kinsey Irrigation Co
   Name of Ditch, Ditch Company or District Supplying Water
2. State the number of acres you irrigate under this system 110 Shares you hold
3. If you obtain water from more than one Company, give the number of shares, acres irrigated and the name of the Company under **"Remarks."** If you obtain water from a Ditch Company and also have a private system fill in both Part A and Part B.

Part B

TO BE FILED BY THOSE WHO HAVE A PRIVATE DITCH, PUMP OR IRRIGATION SYSTEM
or those who have a private water right under a Ditch Company

4. In what year was this land first irrigated? Date See attached filing & also 2123 & 2124
5. Give the name of the original appropriator (first user):
6. Give the date appropriated Amount filed on: Miners Inches C. F. S.
7. State the total number of acres irrigated under this system:
8. Give the point of diversion: ¼ ¼ Section Township Range

Part C

TO BE FILED BY ALL WATER USERS IN ADDITION TO PART A OR PART B

9. Source of Water: Yellowstone River
   Name of stream or lake from which water is originally diverted
10. Water is obtained by: (Check one) Gravity Pumping X Other
11. What is the greatest number of acres you have irrigated? 80 Date 1946
12. How many acres did you irrigate in 1947? (Crop and pasture) 70
13. State the total number of additional acres that could be irrigated by increasing the water supply, land leveling, etc. 40 This land is under what ditch? Main canal
14. How many acres of seeped land do you have which could be drained and put into production? 20
15. What is the condition of your irrigation system? Fair
16. Is your water supply adequate? Yes No no Explain Pump & Ditches too small
17. REMARKS: Twenty acres are too level to drain properly and other 20 has seepage from main canal.

Land was first watered in 1940 under Kinsey Farms Inc. and has continued

Over

NOTE: The foregoing questions apply only to irrigated land shown on this plat.

DESCRIPTION AND MAP OF FARM

18. Legal Description of this Farm Unit No. 22 - Sec. 3,4,9,10, T. 9N., R. 48E.

IRRIGATED LAND NON-IRRIGATED LAND

North

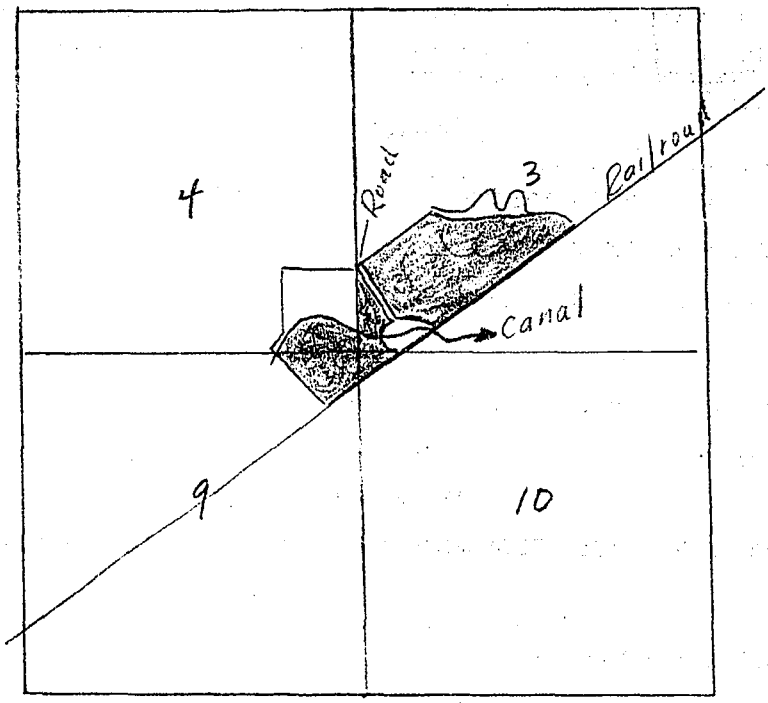

West East

South

Ownership covers only irrigated land. All ownership for dry land not shown.

19. If the above land is irrigated from more than one ditch please give the acreage under each ditch in 19A and indicate the location of the land irrigated from each on the above map.

19A. Ditch: Main Canal Acres: 40

Ditch: Middle Canal Acres: 60

Information supplied by:

Name Laurence Lund Address Kinsey Date Feb 24 - 1948

REMARKS: Water Charges are $4.75 per acre which is to high and being able to get water on about 75 acres. Last year on a total of 110 acres.

If you cannot answer all of the questions on this form answer as many as you can and return the form to us as soon as possible.

Form WR 2 10M 8-45

L. & S. Rt 7/27

STATE ENGINEERS OFFICE
Water Resources Survey

COUNTY Custer

FILE NO. 12-T.9N-R.48E

Owner Lund, Laurids & Nora K. (Kinsey Unit) Address Kinsey, Montana

AAA Owner ..... Address .....

Operator " " " Address " "

New Owner ..... Address .....

New Operator ..... Address .....

Assessment Record Yes - Unit No. 22

Assessed Acreage 110.0

Legal Description of This Farm Unit No. 22 (Meets & Bounds) Sec. 3, 4, 9, 10; T. 9N - R. 48E

Total Acres in Farm 156.55

Code Number Unit No. 22

Photo No. Ma-22-208; Ma 18-175 Ma 18-174

AAA Contract No. .....

AAA Total Cropland Acreage .....

App. No. 2123; 2124 - 1584

Decree No. .....

Land is located in

Twp. 9N Rge. 48E Twp. ..... Rge. .....

Twp. ..... Rge. ..... Twp. ..... Rge. .....

Filed in Twp. 9N Rge. 48E

Remarks .....

Farm Map

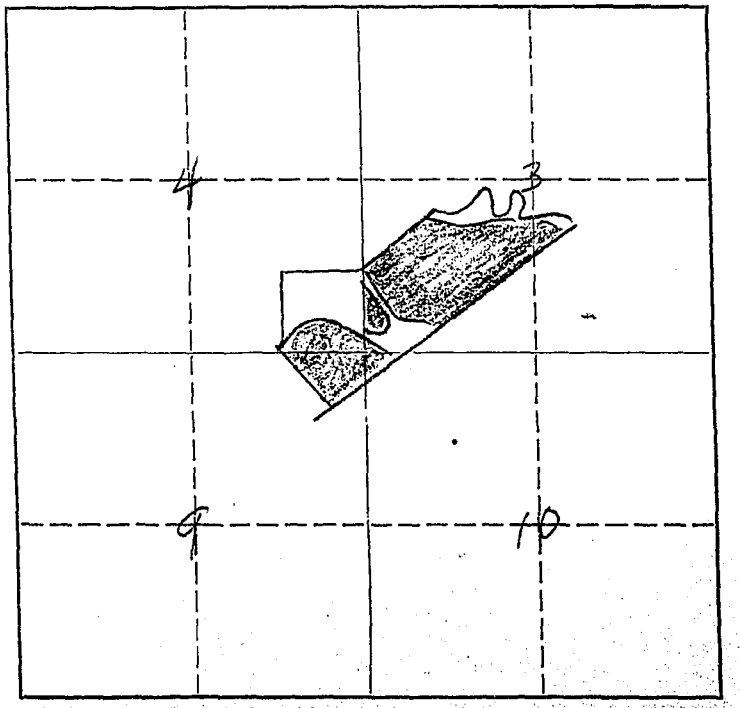

Ownership covers only irrigated land. All ownership for dry land not shown.

Yellowstone River Basin

1584

Form Ap. 1—10M

et al - Albert S. Dorman

STATE ENGINEERS OFFICE
Water Resources Survey

Notice of Appropriation

1. County Custer Book C Page 484 Record W.R.

2. Name of Appropriator Sarah E. Kennard, et al Address Custer Co., Montana

3. Date Appropriated Jan. 3, 1908 Date Filed Jan. 6, 1908

Amount Appropriated, Miners Inches ..., Cubic Feet per second 250

4. Name of Stream Sand Creek Tributary Yellowstone R. Basin

5. Point of Diversion In the SW¼SE¼ Sec. 36-10N-47E, which point is 11 chains 54 links up said creek in a northeasterly direction from the S¼ corner of said Sec. 36.

Sec. 36 Twp. 10N. Rge. 47E. Bank of Stream East.

6. Purpose For irrigating and domestic purposes.

7. Description of System Dam and ditch. Said ditch is 12 ft. wide at the top and 8 ft. wide at the bottom and 24 in deep, and so constructed as to be capable of carrying said amount of water thence run to and across the described lands. Said diversion may also be aided by natural channels, depressions or dykes lying in the course of said ditches as the case may be.

8. Land Description of Intended Place of Use

Lots 1,2,3,4, N½NE¼, NW¼ Sec. 17; S½SE¼, N½NE¼, SE¼ Sec. 8; N½, N½SW¼, Lots 1,2,3,4, Sec. 9; SE¼SE¼ Sec. 4, T.9N., R. 48E. (Sarah E. Kennard's land - U.S.A.)

S½NE¼ Sec. 18-9N-48E, Robert F. Cole, Brooklyn, N.Y.

SW¼ Sec. 4-9N-48E, 160 acres, U.S.A.

SW¼, S½NW¼, Lots 3,4, Sec. 4-9N-48E, A. S. Dorman's land, U.S.A.)

9. Remarks (Pertaining to Use, etc.)

Decree

10. Case No. ... Date ... Amt. Decreed: M. I. ... C. F. S. ...

11. To Whom Decreed ... Address ...

12. Name of Ditch ... Maximum Capacity (C. F. S.) ...

13. Date of Priority ... Purpose ...

14. Land Description of Place of Use as Decreed

15. Remarks (Present Use Status, etc.)

RC

NOTICE
These forms are the property of the State of Montana and must be returned.

FORM WR-1—2M 12-47

STATE OF MONTANA
STATE ENGINEERS OFFICE
Water Resources Survey

Code No. Unit No. 42
County Custer
T. 9N. R. 48E.

Name of Land Owner Mastin, C. O. & Edna Address Unit No. 42, Kinsey, Montana

Name of Operator ..... Address .....

Part A

TO BE FILED BY THOSE OBTAINING IRRIGATION WATER FROM A DITCH COMPANY OR IRRIGATION DISTRICT

1. Water is delivered by: Kinsey Irrigation Co.
   Name of Ditch, Ditch Company or District Supplying Water
2. State the number of acres you irrigate under this system 86 Shares you hold .....
3. If you obtain water from more than one Company, give the number of shares, acres irrigated and the name of the Company under **"Remarks."** If you obtain water from a Ditch Company and also have a private system fill in both Part A and Part B.

Part B

TO BE FILED BY THOSE WHO HAVE A PRIVATE DITCH, PUMP OR IRRIGATION SYSTEM
or those who have a private water right under a Ditch Company

4. In what year was this land first irrigated? Date Acc Appr 2123 & 2124
5. Give the name of the original appropriator (first user): .....
6. Give the date appropriated ..... Amount filed on: Miners Inches ..... C. F. S. .....
7. State the total number of acres irrigated under this system: .....
8. Give the point of diversion: ..... ¼ ..... ¼ Section ..... Township ..... Range .....

Part C

TO BE FILED BY ALL WATER USERS IN ADDITION TO PART A OR PART B

9. Source of Water: Yellowstone river
   Name of stream or lake from which water is originally diverted
10. Water is obtained by: (Check one) Gravity ..... Pumping ✓ Other .....
11. What is the greatest number of acres you have irrigated? 86 Date 1942-43-44-45-46-47
12. How many acres did you irrigate in 1947? (Crop and pasture) 86
13. State the total number of additional acres that could be irrigated by increasing the water supply, land leveling, etc. ..... This land is under what ditch? Kinsey Irrigation Co.
14. How many acres of seeped land do you have which could be drained and put into production? none
15. What is the condition of your irrigation system? Fair
16. Is your water supply adequate? Yes ✓ No ✓ Explain we have plenty when
17. REMARKS: water is up in river & all pumps are working but if river gets low it lower pumping capacity & if any pumps go bad we are short till they are repaired

Over

NOTE: The foregoing questions apply only to irrigated land shown on this plat.

DESCRIPTION AND MAP OF FARM

18. Legal Description of this Farm Unit No. 42 - Sec. 2 & 3, T. 9N., R. 48E.

IRRIGATED LAND NON-IRRIGATED LAND

North

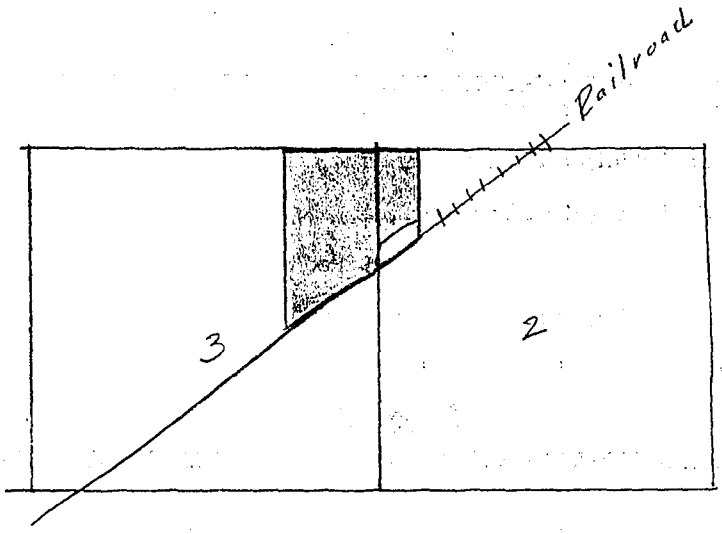

West East

South

Ownership covers only irrigated land. All ownership for dry land not shown.

19. If the above land is irrigated from more than one ditch please give the acreage under each ditch in 19A and indicate the location of the land irrigated from each on the above map.

19A. Ditch: Kinsey Irr. Co. Acres: 86.0

Ditch: ..... Acres: .....

Information supplied by:

Name [illegible] Address Rosebud Date 2-11-43

REMARKS: I believe I have answered all but the no. of shares & that I do not know.

If you cannot answer all of the questions on this form answer as many as you can and return the form to us as soon as possible.

Form WR 2 10M 8-45

L.S.
Ret 7/25

STATE ENGINEERS OFFICE
Water Resources Survey

COUNTY Custer

FILE NO. 12-T.9N-R.48E

Owner Mastin, C.O. & Edna (Kinsey Unit) Address Kinsey, Montana

AAA Owner ..... Address .....

Operator " " " Address " "

New Owner ..... Address .....

New Operator ..... Address .....

Assessment Record yes - Unit No. 42

Assessed Acreage 86.0

Legal Description of This Farm Unit No. 42 (Meets & Bounds) Sec. 2 & 3, T. 9N-R. 48E

Total Acres in Farm 97.77

Code Number Unit No. 42

Photo No. Ma 26-208

AAA Contract No. .....

AAA Total Cropland Acreage .....

App. No. 2123; 2124

Decree No. .....

Land is located in

Twp. 9N Rge. 48E Twp. ..... Rge. .....

Twp. ..... Rge. ..... Twp. ..... Rge. .....

Filed in Twp. 9N Rge. 48E

Remarks .....

Farm Map

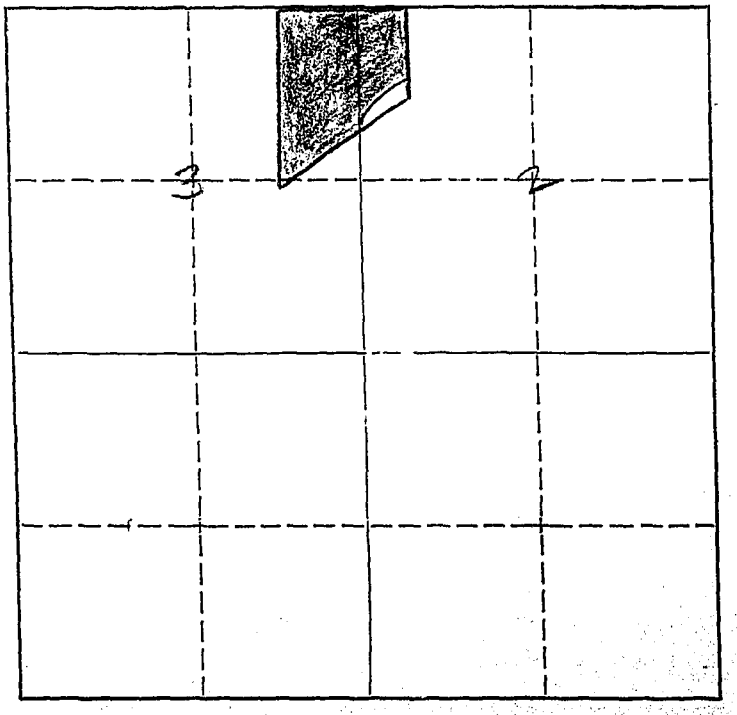

Ownership covers only irrigated land. All ownership for dry land not shown.

Yellowstone River Basin

RC

NOTICE
These forms are the property of the State of Montana and must be returned.

FORM WR-1—2M 12-47

STATE OF MONTANA
STATE ENGINEERS OFFICE
Water Resources Survey

X Code No. Unit 1
County Custer
T. 9N R. 48

Name of Land Owner Carl T & Lillian Mathison Address Kinsey, Mont.

Name of Operator ..... Address .....

Part A

TO BE FILED BY THOSE OBTAINING IRRIGATION WATER FROM A DITCH COMPANY OR IRRIGATION DISTRICT

1. Water is delivered by: Kinsey Irrigation Co.
   Name of Ditch, Ditch Company or District Supplying Water
2. State the number of acres you irrigate under this system 68.5 Shares you hold —
3. If you obtain water from more than one Company, give the number of shares, acres irrigated and the name of the Company under **"Remarks."** If you obtain water from a Ditch Company and also have a private system fill in both Part A and Part B.

Part B

TO BE FILED BY THOSE WHO HAVE A PRIVATE DITCH, PUMP OR IRRIGATION SYSTEM
or those who have a private water right under a Ditch Company

4. In what year was this land first irrigated? Date See attached app. & abs 3123 & 3124
5. Give the name of the original appropriator (first user): .....
6. Give the date appropriated ..... Amount filed on: Miners Inches ..... C. F. S. .....
7. State the total number of acres irrigated under this system: .....
8. Give the point of diversion: ..... ¼ ..... ¼ Section ..... Township ..... Range .....

Part C

TO BE FILED BY ALL WATER USERS IN ADDITION TO PART A OR PART B

9. Source of Water: Yellowstone River
   Name of stream or lake from which water is originally diverted
10. Water is obtained by: (Check one) Gravity ..... Pumping ✓ Other .....
11. What is the greatest number of acres you have irrigated? 68.5 Date .....
12. How many acres did you irrigate in 1947? (Crop and pasture) 685
13. State the total number of additional acres that could be irrigated by increasing the water supply, land leveling, etc. 15.0 This land is under what ditch? Kinsey Irr. Co.
14. How many acres of seeped land do you have which could be drained and put into production? 2
15. What is the condition of your irrigation system? Fair
16. Is your water supply adequate? Yes ✓ No ..... Explain .....
17. REMARKS: All water pumped for project.

Over

NOTE: The foregoing questions apply only to irrigated land shown on this plat.

DESCRIPTION AND MAP OF FARM

18. Legal Description of this Farm ..... Unit 1,

IRRIGATED LAND

Potential Land

NON-IRRIGATED LAND

North

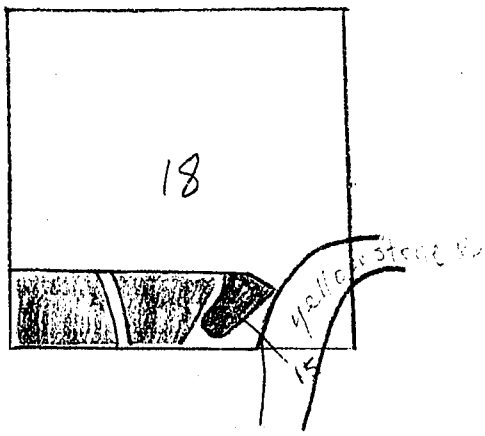

West

East

South

Ownership covers only irrigated land. All ownership for dry land not shown.

19. If the above land is irrigated from more than one ditch please give the acreage under each ditch in 19A and indicate the location of the land irrigated from each on the above map.

19A. Ditch: Kinney Irrigation Company ..... Acres: 68.5

Ditch: ..... Acres: .....

Information supplied by:

Name D. Pouliot & J. Cook Address ..... Date May 14-47

REMARKS: Field Survey

If you cannot answer all of the questions on this form answer as many as you can and return the form to us as soon as possible.

3

NOTICE
These forms are the property of the State of Montana and must be returned.

FORM WR-1—2M 12-47

STATE OF MONTANA
STATE ENGINEERS OFFICE
Water Resources Survey

Code No. Unit No. 1
County Custer
T. 9N. R. 48E.

Name of Land Owner Mathison, Carl T. & Lillian Address Kinsey Unit No. 1, Kinsey, Montana

Name of Operator Carl T Mathison Address Kinsey RTe Miles City Montana

Part A

TO BE FILED BY THOSE OBTAINING IRRIGATION WATER FROM A DITCH COMPANY OR IRRIGATION DISTRICT

1. Water is delivered by: Kinsey Irrigation Company
   Name of Ditch, Ditch Company or District Supplying Water
2. State the number of acres you irrigate under this system 68 Shares you hold
3. If you obtain water from more than one Company, give the number of shares, acres irrigated and the name of the Company under **"Remarks."** If you obtain water from a Ditch Company and also have a private system fill in both Part A and Part B.

Part B

TO BE FILED BY THOSE WHO HAVE A PRIVATE DITCH, PUMP OR IRRIGATION SYSTEM
or those who have a private water right under a Ditch Company

4. In what year was this land first irrigated? Date
5. Give the name of the original appropriator (first user):
6. Give the date appropriated Amount filed on: Miners Inches C. F. S.
7. State the total number of acres irrigated under this system:
8. Give the point of diversion: ¼ ¼ Section Township Range

Part C

TO BE FILED BY ALL WATER USERS IN ADDITION TO PART A OR PART B

9. Source of Water: Yellowstone River
   Name of stream or lake from which water is originally diverted
10. Water is obtained by: (Check one) Gravity Pumping X Other
11. What is the greatest number of acres you have irrigated? 68 Date
12. How many acres did you irrigate in 1947? (Crop and pasture) 68
13. State the total number of additional acres that could be irrigated by increasing the water supply, land leveling, etc. None This land is under what ditch? No. 2
14. How many acres of seeped land do you have which could be drained and put into production? None
15. What is the condition of your irrigation system? Good
16. Is your water supply adequate? Yes X No Explain
17. REMARKS:

Over

NOTE: The foregoing questions apply only to irrigated land shown on this plat.

DESCRIPTION AND MAP OF FARM

18. Legal Description of this Farm Unit No. 1 - Sec. 18, T. 9N., R. 48E.

[ ] IRRIGATED LAND [ ] NON-IRRIGATED LAND

potential Land

North

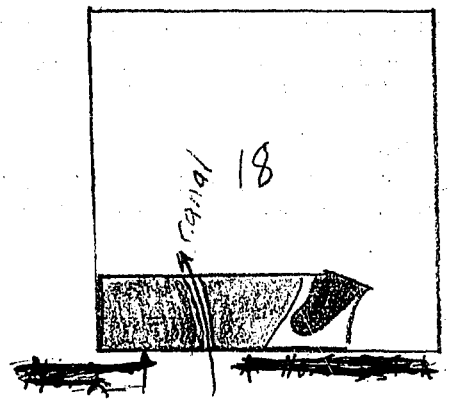

West East

South

Ownership covers only irrigated land. All ownership for dry land not shown.

19. If the above land is irrigated from more than one ditch please give the acreage under each ditch in 19A and indicate the location of the land irrigated from each on the above map.

19A. Ditch: Kinsey Irr. Co. Acres: 68.5

Ditch: _____ Acres: _____

Information supplied by:

Name _____ Address _____ Date _____

REMARKS: _____

If you cannot answer all of the questions on this form answer as many as you can and return the form to us as soon as possible.

Form WR 2 10M 8-45

L.S. Rt. 2/18

STATE ENGINEERS OFFICE
Water Resources Survey

COUNTY Custer

FILE NO. 12-T.9N-R.48E

Owner Mathison, Carl T. & Lillian (Kinsey Unit) Address Kinsey, Montana

AAA Owner ..... Address .....

Operator " " " Address .....

New Owner ..... Address .....

New Operator ..... Address .....

Assessment Record yes - Unit No. 1

Assessed Acreage 68.5

Legal Description of This Farm Unit No. 1 (Meets & Bounds) Sec. 18, T. 9N-R 48E

Total Acres in Farm 139.91

Code Number Unit No. 1

Photo No. Ma 18-17

AAA Contract No. .....

AAA Total Cropland Acreage .....

App. No. 2123; 2124 - 1965 - 1966

Decree No. .....

Land is located in

Twp. 9N Rge. 48E Twp. ..... Rge. .....

Twp. ..... Rge. ..... Twp. ..... Rge. .....

Filed in Twp. 9N Rge. 48E

Remarks .....

Farm Map

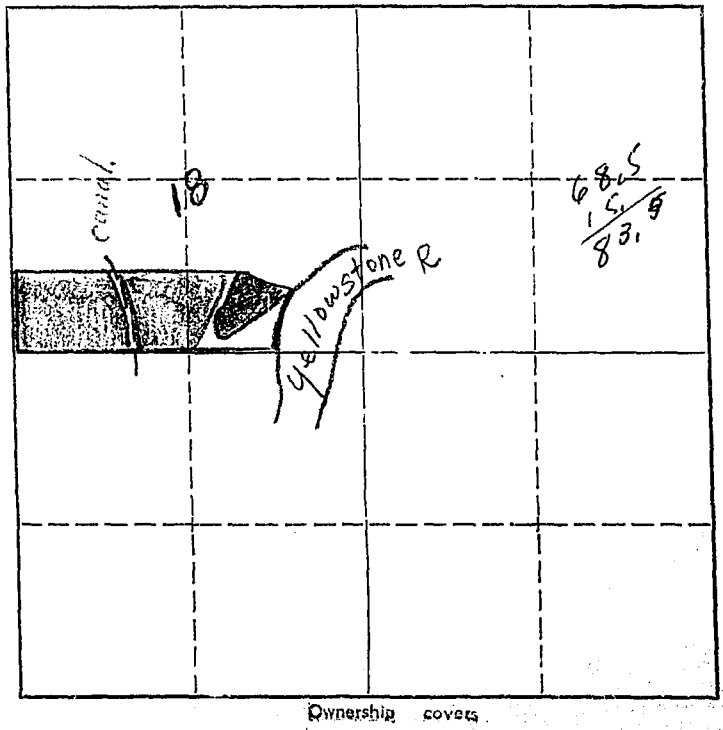

Ownership covers only irrigated land. All ownership for dry land not shown.

yellowstone River Basin

1 Form Ap. 1—10M 8-

1965

STATE ENGINEERS OFFICE
Water Resources Survey

Notice of Appropriation

1. County Custer Book A Page 151 Record W.R.
2. Name of Appropriator Emil Strugar Address Miles City, Custer Co.
3. Date Appropriated 7-9-93 Date Filed 7-7-93
   Amount Appropriated, Miners Inches 600, Cubic Feet per second
4. Name of Stream Tree Creek Tributary Basin
5. Point of Diversion at a point on its north bank about 3/4 of a mile above its mouth, thence running or to run to and upon said described land and through the said land if I so desire to any requisite point of final discharge.
   Sec. Twp. Rge. Bank of Stream North
6. Purpose Irrigating, agriculture and other lands.
7. Description of System A dam and ditch, which said ditch is 72" on the bottom and 144" at top by 48" depth and carries or conducts 600" of water.
8. Land Description of Intended Place of Use
   Lots 3,4, NE¼SW¼, SE¼NW¼ Sec. 18-9N-48E, U.S.A.
9. Remarks (Pertaining to Use, etc.) That I also hereby claim said ditch and the right-of-way therefor and for said water by it conveyed and also the right of location upon any lands, of any dams, flumes, reservoirs, constructed or to be constructed by me in appropriating and in using said water.

Decree

10. Case No. Date Amt. Decreed: M. I. C. F. S.
11. To Whom Decreed Address
12. Name of Ditch Maximum Capacity (C. F. S.)
13. Date of Priority Purpose
14. Land Description of Place of Use as Decreed
15. Remarks (Present Use Status, etc.)

1 Form Ap. 1—10M 8-

1966

STATE ENGINEERS OFFICE
Water Resources Survey

Notice of Appropriation

1. County Custer Book D Page 31 Record W.R.

2. Name of Appropriator Emil Strugar Address Miles City, Custer Co.

3. Date Appropriated June 24, 1908 Date Filed June 24, 1908

Amount Appropriated, Miners Inches 3000, Cubic Feet per second

4. Name of Stream Tree Creek Tributary Basin

5. Point of Diversion at a point on east bank of said stream (Not shown)

Sec. Twp. Rge. Bank of Stream East

6. Purpose Irrigation and reclamation.

7. Description of System A dam 5 ft. high by 60 ft. long and a ditch 4 ft. wide and 3/4 of a mile long in size, which carries and conducts 3000 inches of water from said Tree Creek, which said dam and ditch diverts the water from said stream and runs thence over and upon said land (or mining claim.)

8. Land Description of Intended Place of Use

Lots 2,3,4, SE¼NW¼, NE¼SW¼ Sec. 18-9N-48E, U.S.A.

9. Remarks (Pertaining to Use, etc.)

Decree

10. Case No. Date Amt. Decreed: M. I. C. F. S.

11. To Whom Decreed Address

12. Name of Ditch Maximum Capacity (C. F. S.)

13. Date of Priority Purpose

14. Land Description of Place of Use as Decreed

15. Remarks (Present Use Status, etc.)

Form WR 2 10M 8-45 (C) (C) L.S.

STATE ENGINEERS OFFICE
Water Resources Survey

COUNTY Custer

FILE NO. 12-T.9N-R.48E

Owner Morton, Edward & Bertha M. (Kinsey Unit) Address Kinsey, Montana

AAA Owner ..... Address .....

Operator " " " Address " "

New Owner ..... Address .....

New Operator ..... Address .....

Assessment Record Yes - Unit No. 70

Assessed Acreage 102.0

Legal Description of This Farm Unit No. 70 (Meets & Bounds) Sec 36, T.10N-R.48E Sec 31, T.10N-R.49E, Sec 1, T.9N-R.48E, Sec 6, T.9N-R.49E

Total Acres in Farm 132.26

Code Number Unit No. 70

Photo No. Ma 17-116 Ma 26-207, Ma 26-208

AAA Contract No. .....

AAA Total Cropland Acreage .....

App. No. 2123; 2124

Decree No. .....

Land is located in

Twp. 10N Rge. 48E. Twp. 10N Rge. 49E

Twp. 9N Rge. 48E. Twp. 9N Rge. 49E

Filed in Twp. 10N Rge. 49E

Remarks This Unit 70 is located in four twp.

Farm Map



Ownership covers only irrigated land. All ownership for dry land not shown.

Yellowstone River Basin

R. C.

NOTICE
These forms are the property of the State of Montana and must be returned.

FORM WR-1—2M 12-47

STATE OF MONTANA
STATE ENGINEERS OFFICE
Water Resources Survey

Code No. 31A, 32A, 32C

County Custer

T. 9N., R. 48E.

Name of Land Owner Muggli, Joe & Barbara; Muggli, Gregory Address Route 1, Miles City, Montana

Name of Operator Joseph Muggli & Sons Address same

Part A

TO BE FILED BY THOSE OBTAINING IRRIGATION WATER FROM A DITCH COMPANY OR IRRIGATION DISTRICT

1. Water is delivered by: Tongue & Yellowstone River Irrigation District, Miles City, Montana
   Name of Ditch, Ditch Company or District Supplying Water
2. State the number of acres you irrigate under this system 740.12 Shares you hold none (740.12 A)
3. If you obtain water from more than one Company, give the number of shares, acres irrigated and the name of the Company under **"Remarks."** If you obtain water from a Ditch Company and also have a private system fill in both Part A and Part B.

Part B

TO BE FILED BY THOSE WHO HAVE A PRIVATE DITCH, PUMP OR IRRIGATION SYSTEM
or those who have a private water right under a Ditch Company

4. In what year was this land first irrigated? Date [illegible]
5. Give the name of the original appropriator (first user): _____
6. Give the date appropriated _____ Amount filed on: Miners Inches _____ C. F. S. _____
7. State the total number of acres irrigated under this system: _____
8. Give the point of diversion: _____ ¼ _____ ¼ Section _____ Township _____ Range _____

Part C

TO BE FILED BY ALL WATER USERS IN ADDITION TO PART A OR PART B

9. Source of Water: Tongue River
   Name of stream or lake from which water is originally diverted
10. Water is obtained by: (Check one) Gravity gravity Pumping _____ Other _____
11. What is the greatest number of acres you have irrigated? 740.12 Date summer 1947 & Previous years
12. How many acres did you irrigate in 19 47? (Crop and pasture) 740.12
13. State the total number of additional acres that could be irrigated by increasing the water supply, land leveling, etc. 100 This land is under what ditch? main T & Y canal
14. How many acres of seeped land do you have which could be drained and put into production? none
15. What is the condition of your irrigation system? good
16. Is your water supply adequate? Yes yes No _____ Explain _____
17. REMARKS: _____

Over

NOTE: The forego[illegible] questions apply only to irrigated land shown on this plat.

DESCRIPTION AND MAP OF FARM

18. Legal Description of this Farm Lots 2, 3 & 4, E½SW¼, SE¼, SE¼NW¼, NE¼, NE¼NW¼ Sec. 31; W½SW¼, Sec. 32; (W½NW¼ Sec. 32 Gregory Muggli)

[redacted] **IRRIGATED LAND** [ ] **NON-IRRIGATED LAND**

North

West **East**

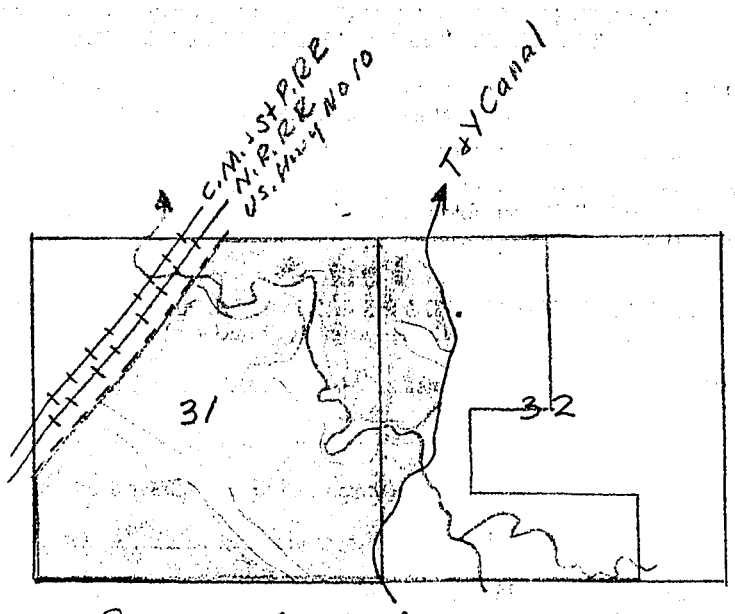

See attached map for land in both townships for which we would like to have acreage etc. on this form.

Ownership covers only irrigated land. All ownership for dry land not shown.

South

19. If the above land is irrigated from more than one ditch please give the acreage under each ditch in 19A and indicate the location of the land irrigated from each on the above map.

19A. Ditch: _____ Acres: _____

Ditch: _____ Acres: _____

Information supplied by:

Name Joseph Muggli Address Miles City, Mont Date Feb 12, 1948.

REMARKS: _____

If you cannot answer all of the questions on this form answer as many as you can and return the form to us as soon as possible.

T+Y Canal

N.

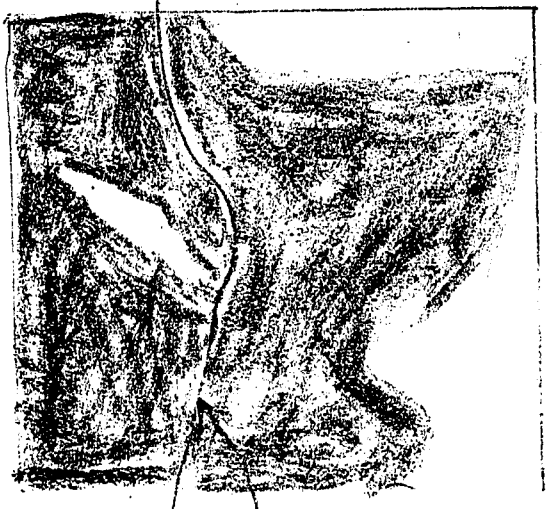

West

E

S.

Pump to be located here

NW¼ Sec. 32-T9N. R48E
(GregoryJ. Muggli)

This possible potential was not included in our figures as it is not under any existing works that could irrigate this land at present.

Irrigated land

Potential Irrigable land
65 to 70 acres
by pump from
T+Y canal

Tongue & Yellowstone River Irrigation District

JOSEPH MUGGLI, Secretary

MILES CITY, MONTANA

February 12, 1948.

Mr. Gerald J. Oravetz
Assistant State Engineer
Roosevelt School Bldg.
Billings, Montana.

Dear Sir:

Received your letter of the 11th. with maps of land owned by Gregory J. and Joseph & Barbara Muggli, irrigated by and under the Tongue & Yellowstone River Irrigation District. The information with regard to acreage irrigated has been supplied on the form. This is the actual acreage assessed by the District as determined by the District Court at the time of the organization of the district based upon a survey by civil Engineer. The acreage in the various tracts is as follows;

	Irrigated:
in Sec. 7 T. 8N. R48E. (Home place) ✓	131.56
Sec. 6 T 8N. R48E (Don) ✓	137.84
Sec. 31 & 9N. R48E (Arkwright) ✓	425.12
N½ sec. 32 9N R48E (Gregory) ✓	45.60

The land in SW¼ of sec. 32, Twp 9N Range 48E is now owned by Mr. Elmer T. Brink, R.F.D. #1 of Miles City, Montana. The irrigated acreage assessed under the T & Y on this tract is 10.70. Actually about 25 acres could be irrigated.

With regard to the map of section 6-8N-48E. The map is O.K. with the exception that most of the land in the E½ of the E½ shown in blue and as potential irrigable lands should be shown as irrigated. It is true that within recent years it has not been irrigated intensively but most of it has ditches and is assessed unter the T & Y canal. All other maps are O.K.

I do not know whether you have information with regard to the Tongue & Yellowstone River Irrigation District irrigated acreage. The total assessed acreage under the district is 9,773.16. You might wish to check this figure against the total acreage from reports as made by the individuals as to the accuracy of the individual reports. I have a copy of the 1946 assessment roll showing the name of owners, Description of land, the acreage irrigated in each 40-acre tract. The acreages are the same as on the 1947 assessment roll but there may be same change in ownership. If you thought that this list might be of some help to you we shall be glad to loan it to you and after it has served its purpose you could return it to us for our files here.

This District was organized in 1911 and purshased the canal, dam and water rights from W.B. Jordan, which rights have been adjudicated by the District Court and this District's rights date to Aug 9, 1886.

Joseph Muggli & Sons

SEED GROWERS

MILES CITY, MONTANA

Mr. Gerald J. Oravetz
Asst. State Engineer -2- 2-12-48.

The reason why I am mentioning this is because a few years ago we noticed a report prepared in this State on water rights wherein the rights of this District were given as of 1911 - the year in which the District was organized. However this district succeeded in right the water right held by W.B. Jordan and would hold as of August 9, 1886. This might make a material difference when considering the proper apportionment of waters in Tongue River between the States of Montana and Wyoming.

If I can be of any assistance to you in any way on the survey you are preparing please advise me.

Very truly yours,

Joseph Muggli

JOSEPH MUGGLI
R.F.D. #1

Irrigated Land Non-Irrigated Land

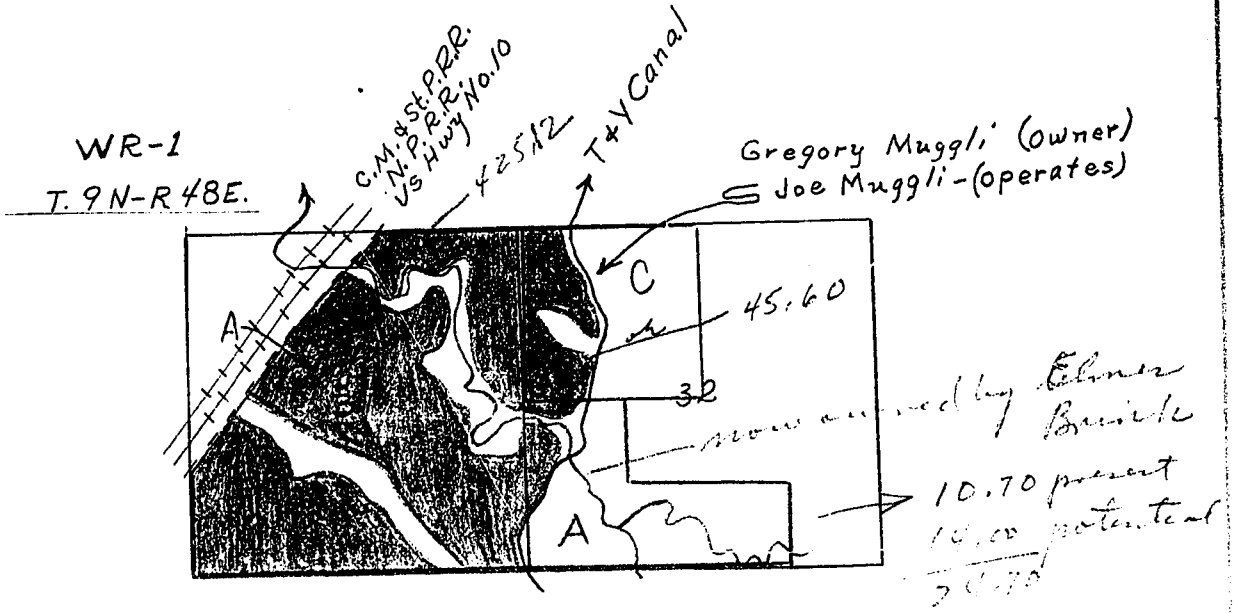

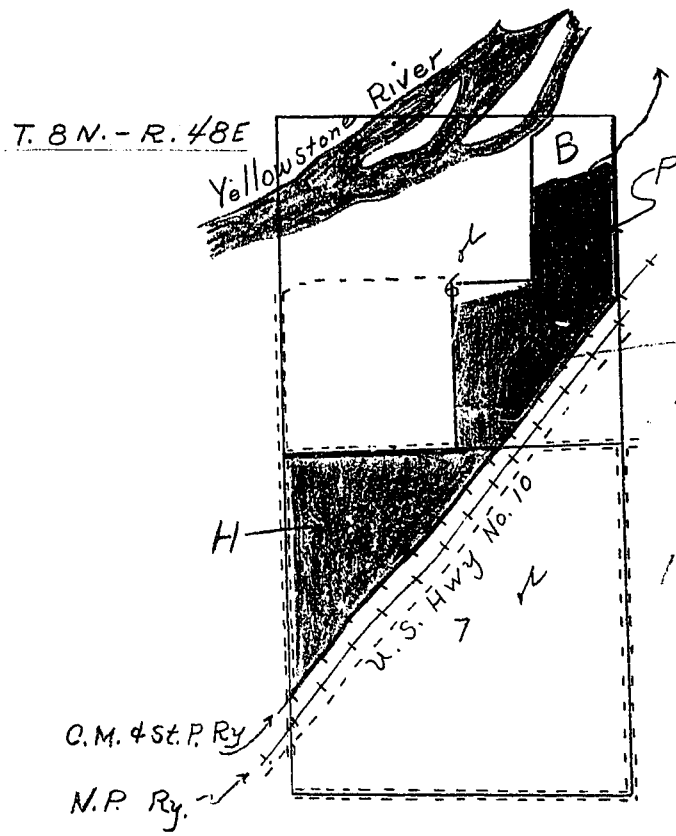

$NE\frac{1}{4}NE\frac{1}{4}$ (Lot 1), $SE\frac{1}{4}NE\frac{1}{4}$, $NE\frac{1}{4}SE\frac{1}{4}$, $SW\frac{1}{4}SE\frac{1}{4}$, $NW\frac{1}{4}SE\frac{1}{4}$, Sec. 6 T8N. R48E
(Don Muggli) 137.84 A Irrig.

Lots 1, 2 & 3, $NE\frac{1}{4}NW\frac{1}{4}$, $SE\frac{1}{4}NW\frac{1}{4}$, $NW\frac{1}{4}NE\frac{1}{4}$ (Part)
Sec. 7, T8N R48E.
1? .56 A. Irrigated.

Rev. 2/16

WR-2

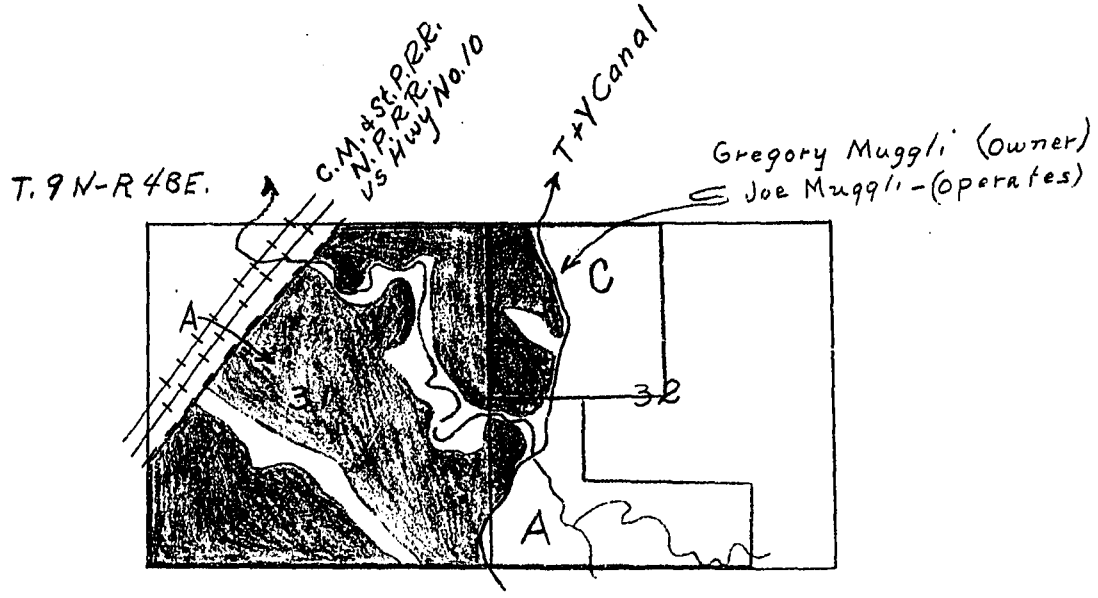
T. 9 N-R 48E.
C.M.&St.P.R.R.
N.P.R.R.
U.S. Hwy No. 10
T+Y Canal
Gregory Muggli (owner)
Joe Muggli - (operates)
A
C
32
A

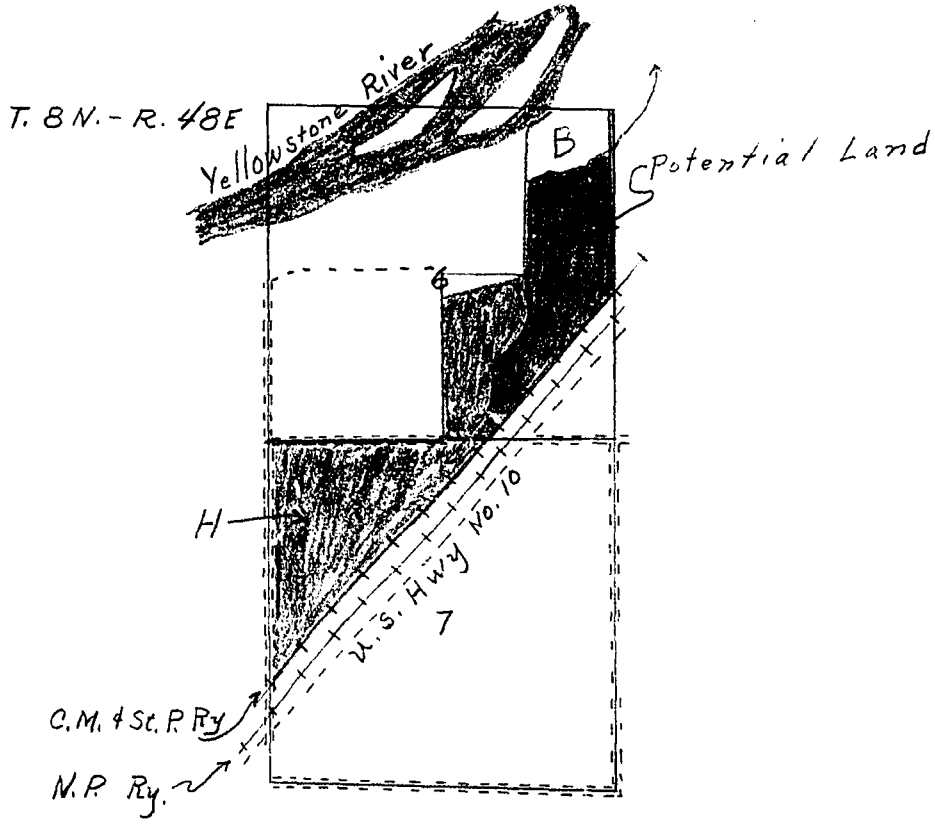
T. 8 N. - R. 48E
Yellowstone River
B
Potential Land
6
H
U.S. Hwy No. 10
7
C.M. & St. P. Ry
N.P. Ry.

1 Form WR 2 10M 8-45

STATE ENGINEERS OFFICE
Water Resources Survey

COUNTY Custer

FILE NO. 12 - T. 9N - R. 48E

Owner Muggli, Joe & Barbara Address Route 1, Miles City
Muggli, Gregory
AAA Owner " Address " "
Operator Muggli, Joe Address " "
New Owner Address
New Operator Address

Assessment Record Yes

Sec. 31 - 425.12 Ac.
Assessed Acreage Sec. 32 - 10.70 Ac.
Sec. 32 - 45.60 Ac.

Legal Description of This Farm Lots 2, 3 & 4, E½SW¼, SE¼, SE¼NW¼, NE¼, NE¼NW¼, Sec. 31; W½SW¼, Sec. 32; (W½NW¼, Sec. 32 Gregory Muggli)
T. 9N - R. 48E

Total Acres in Farm ✓

Code Number 31A, 32A, 32C (Gregory Muggli)

Photo No. Ma 18-177

AAA Contract No.

AAA Total Cropland Acreage

App. No. 2119, 2120 - 957

Decree No.

Land is located in

Twp. 9N Rge. 48E Twp. 8N Rge. 48E

Twp. Rge. Twp. Rge.

Filed in Twp. 9N Rge. 48E

Remarks 32c is owned by Gregory Muggli but operated by Joe Muggli SR 48

Farm Map

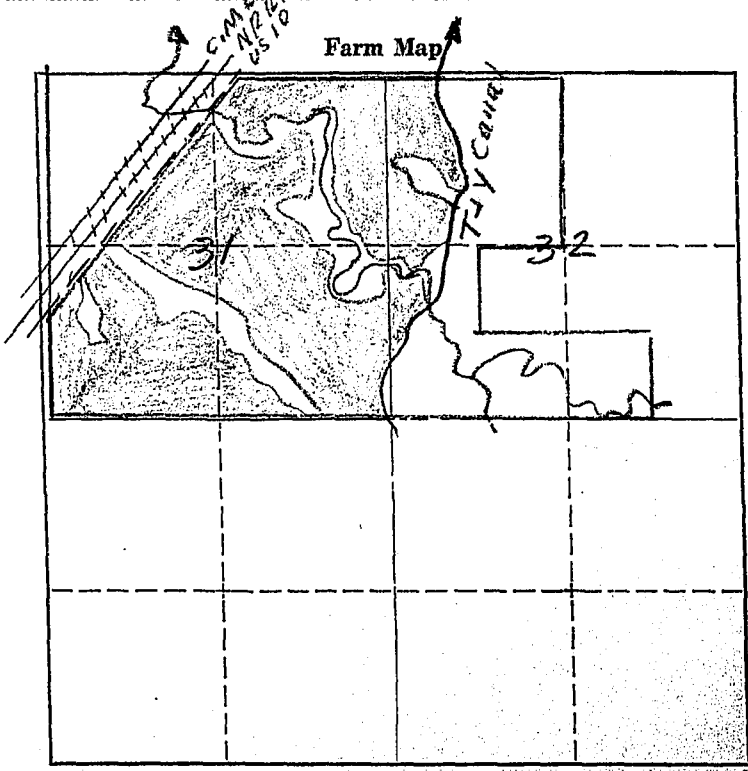

Ownership covers only irrigated land. All ownership for dry land not shown.

Tongue River Basin

FORM SM-1

31-B

A STUDY OF MONTANA'S WATER RESOURCES

County Custer Source of Information

1. Water User Joe Muggli Address

2. Stream Tributary to Basin

3. Point of Diversion ¼ ¼ Section Township Range

4. Description of System

5. Type of Irrigation

6. Original Appropriator Address

7. First Use: Year Acres Irrigated

8. Maximum Use: Year Acres Irrigated

9. Present Use: Year Acres Irrigated

10. Last Use: Year Why Abandoned

11. Condition of System

12. Land Description All SE of RR in Sec 31, T 9N, R 48E

Remarks: T & Y 428.27

11.20
11.00
1.80
3.60
9.50
10.75
0.75
33.85
37.56
30.90
25.96
30.00
3.25
34.00
25.15
40.00
40.00
40.00
35.85
3.15
426.77
1.50
428.27

OB 425.21

LC 412 (by Eq. Bd 1936 reduced to 164)

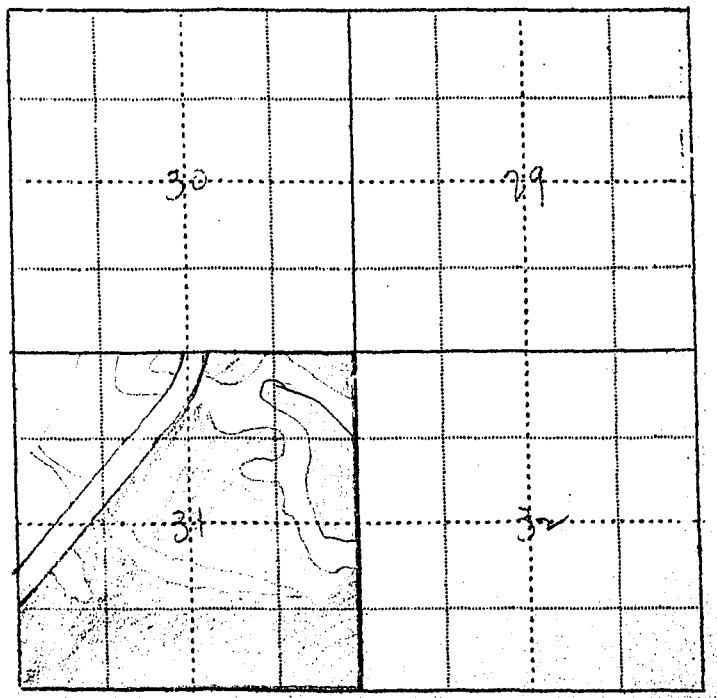

WITNESS: Information by

Place

479
67
412

W.P. 3116
No._____

A Study of Montana's Water Resources

Form WR-4b

Record of a Farm under A.A.A. Program Having Irrigated Land

A.A.A. Contract No. 1182 + 1227 County Custer 32 Twp. 9 N Rng. 48 E

Name of Owner Babcock Realty Co Address Billings, Mont

c/o Joe Maggi

Name of Operator George Slater Address Miles City

Total Number of Acres in Farm 160 Number of Acres Irrigated in 1940 25

Outline on the plat below in red pencil the boundaries of the farm unit. If possible, show in blue pencil the location of the irrigated land. The section number should be clearly indicated. Obtain the legal description from county ownership records and correct boundaries if necessary.

Legal Description NW 4

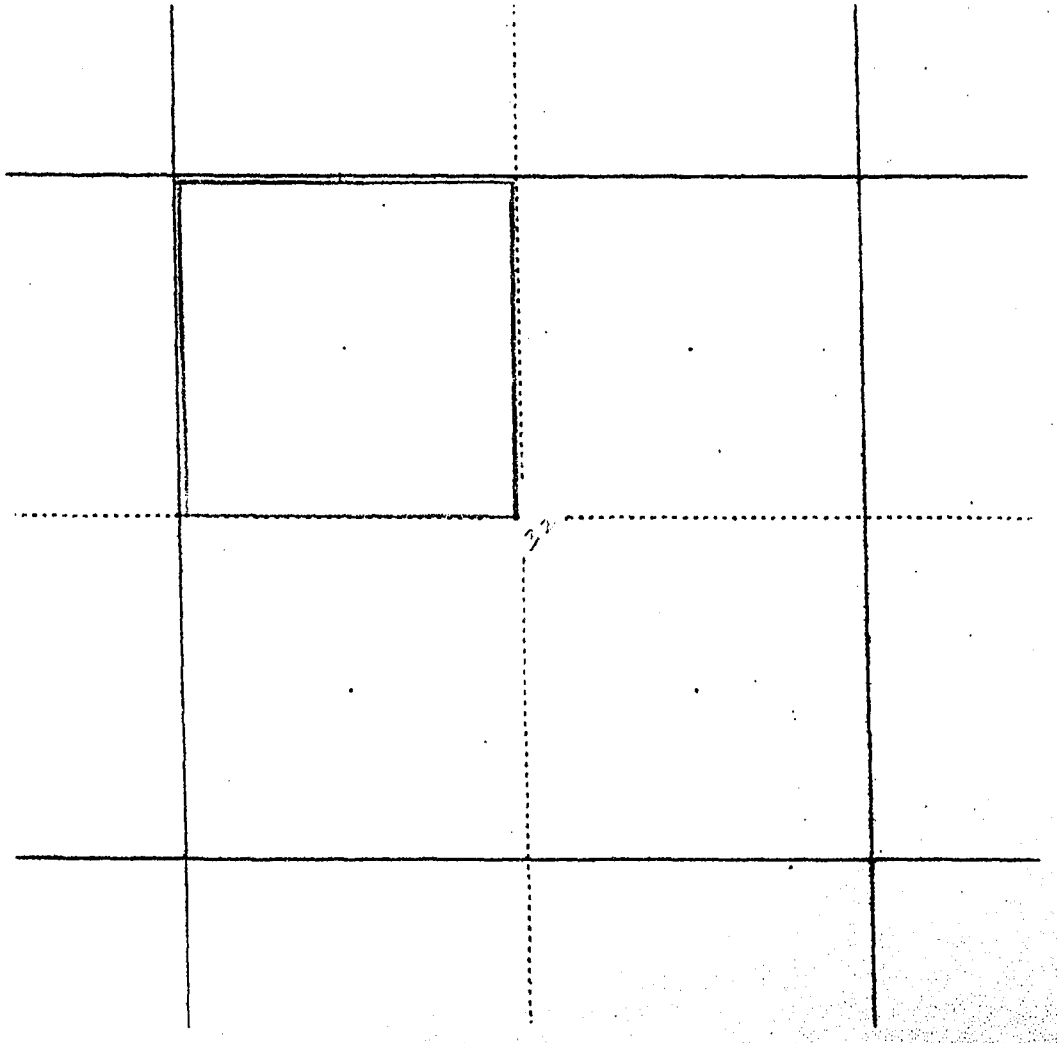

W.P. 3116 A Study of Montana's Water Resources Form WR-4

No._____ Record of a Farm under A.A.A. Program Having Irrigated Land

+1229 321

Now Custer Co

A.A.A. Contract No. 1182 County Custer Twp. 9 N. Rng. 48 E.

Name of Owner Babcock Realty Co. Address Billings. Mont

c/ Joe Muggli

Name of Operator George Slater Address Miles City.

Total Number of Acres in Farm 114- Number of Acres Irrigated in 1940 25

Contract # 1229 = 46 26

Outline on the plat below in red pencil the boundaries of the farm unit. If possible, show in blue pencil the location of the irrigated land. The section number (s) should be clearly indicated. Obtain the legal description from county ownership records and correct boundaries if necessary.

Legal Description NW 4. - 160 ac

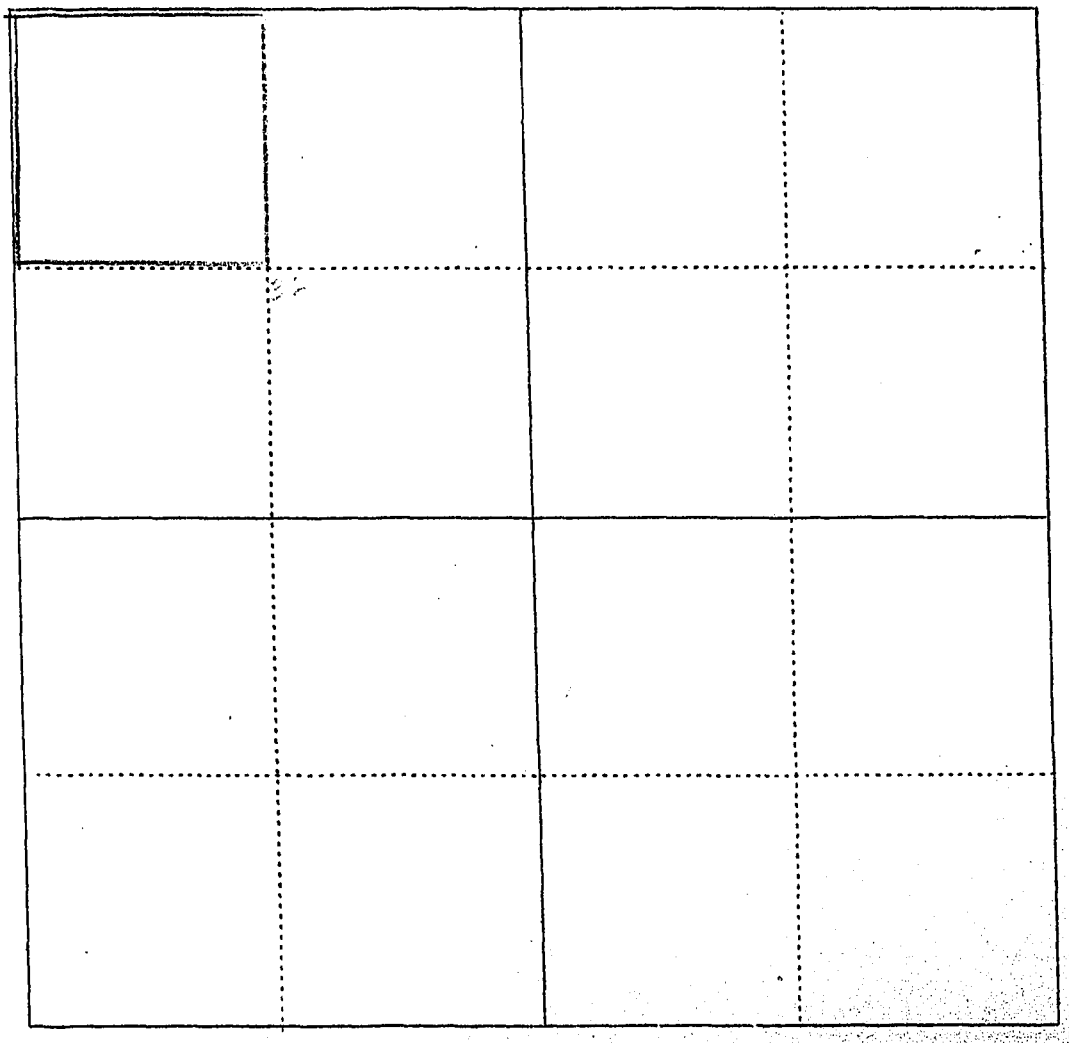

32-B

W.P. 3116 No._____

A Study of Montana's Water Resources

Form WR-4

Record of a Farm under A.A.A. Program Having Irrigated Land

Now owned by Custer Co.

A.A.A. Contract No. 1182 & 1229 County Custer 32 Twp. 9 N Rng. 48 E

Name of Owner Babcock Realty Co. Address Billings, Mont

C/o Joe Maggi

Name of Operator George Slater Address Miles City, Mont

Total Number of Acres in Farm 114 Number of Acres Irrigated in 1940 25

Outline on the plat below in red pencil the boundaries of the farm unit. If possible, show in blue pencil the location of the irrigated land. The section number (s) should be clearly indicated. Obtain the legal description from county ownership records and correct boundaries if necessary.

Legal Description N.W. 4. = 160

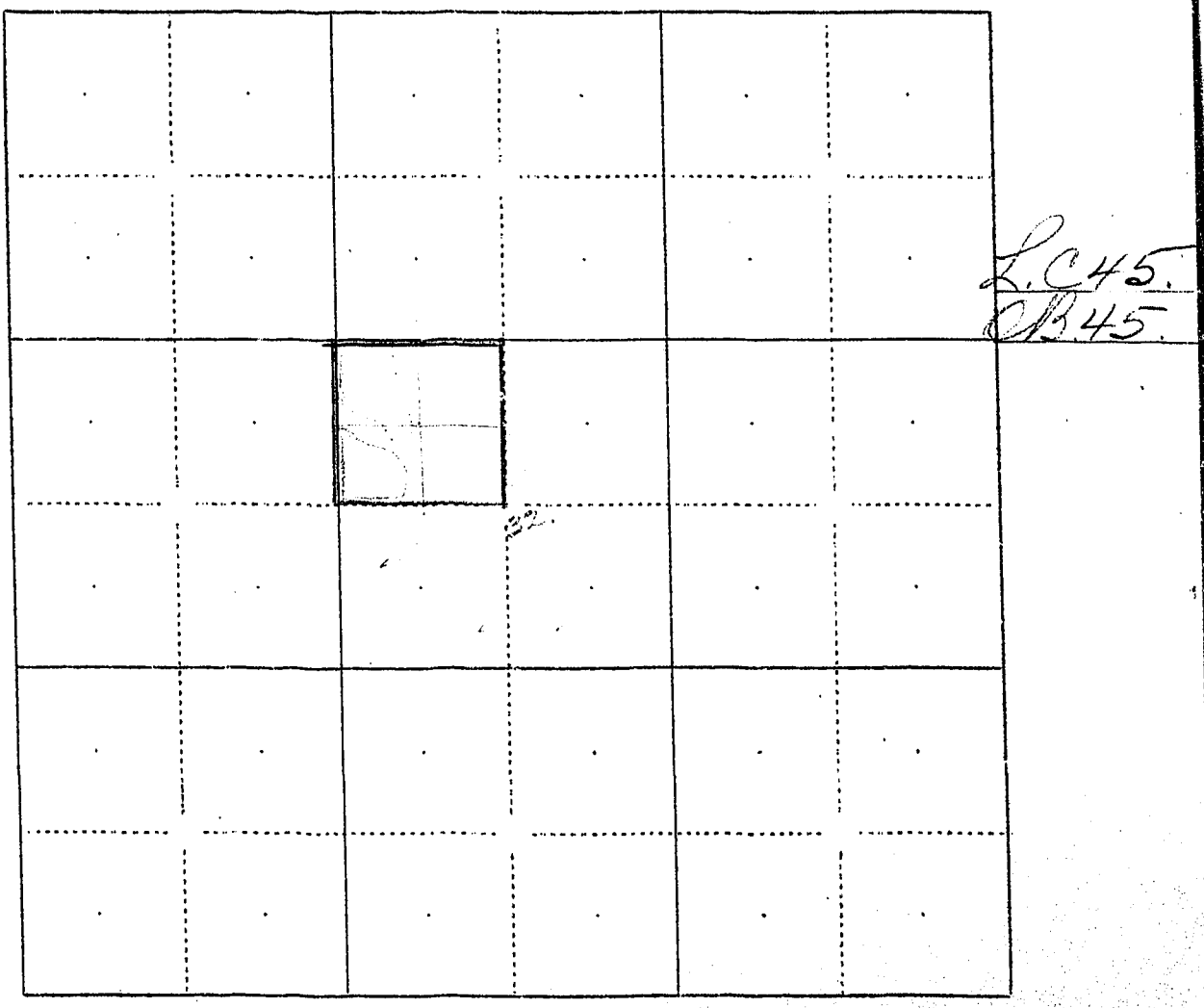

W.P. 3116
No.

A Study of Montana's Water Resources

Form WR-4b

Record of a Farm under A.A.A. Program Having Irrigated Land

A.A.A. Contract No. 357 County Custer 32/ Twp. 9 N Rng. 48 E

Babcock Realty Co.

Name of Owner Custer County Address Miles City

Name of Operator Joe Maggi Address " "

A.A.A.

Total Number of Acres in Farm 160 Number of Acres Irrigated in 1940 128

Outline on the plat below in red pencil the boundaries of the farm unit. If possible, show in blue pencil the location of the irrigated land. The section number should be clearly indicated. Obtain the legal description from county ownership records and correct boundaries if necessary.

Legal Description NW¼ =

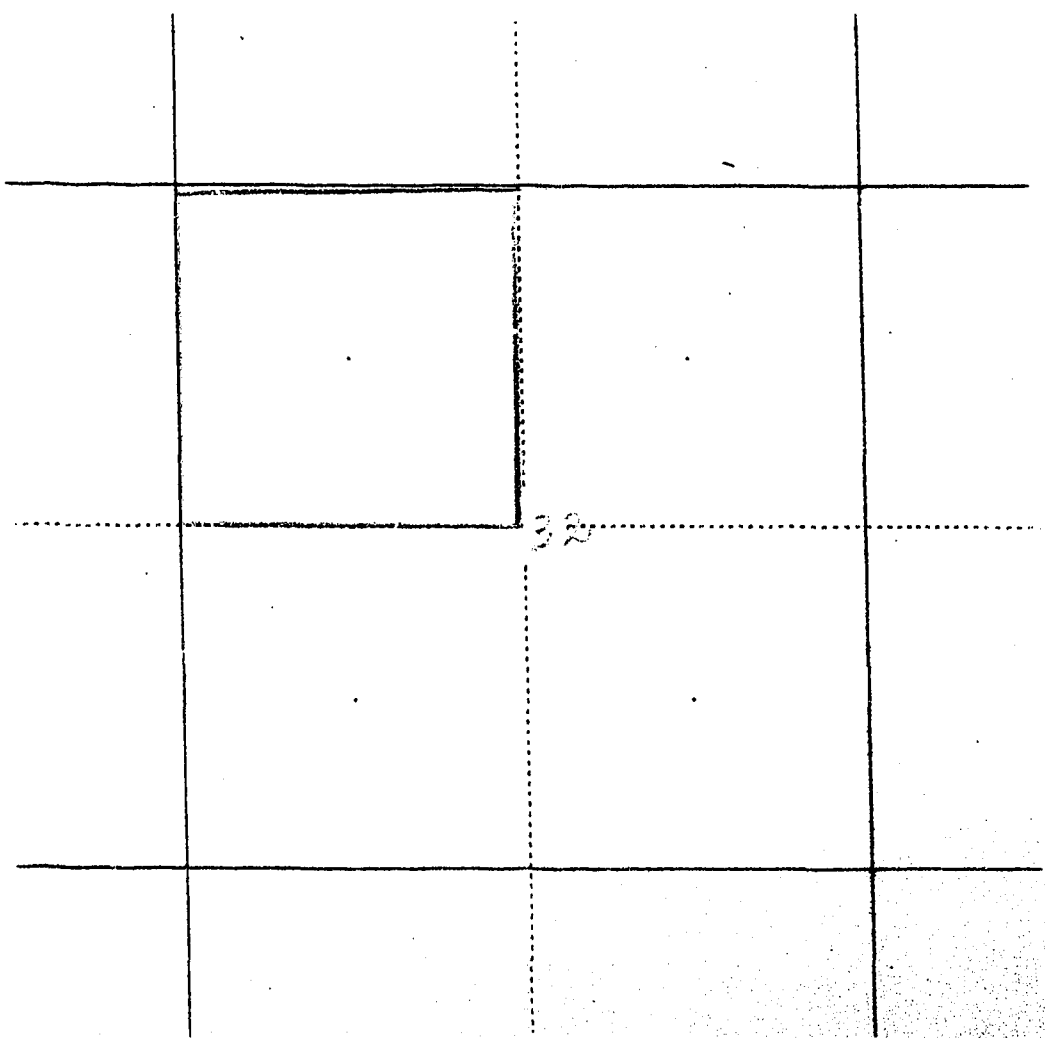

W.P. 3116 A Study of Montana's Water Resources Form WR-4

No._____ Record of a Farm under A.A.A. Program Having Irrigated Land

A.A.A. Contract No. 357 County Custer 32/ Twp. 9 N Rng. 48 E

Name of Owner Custer County Address Miles City

Name of Operator Joe Muggli Address " "

Total Number of Acres in Farm 160 a.a.a. Number of Acres Irrigated in 1940 128

Outline on the plat below in red pencil the boundaries of the farm unit. If possible, show in blue pencil the location of the irrigated land. The section number (s) should be clearly indicated. Obtain the legal description from county ownership records and correct boundaries if necessary.

Legal Description NE¼ NW¼ = 160. ac



W.P. 3116
No._____

A Study of Montana's Water Resources

Form WR-4b

Record of a Farm under A.A.A. Program Having Irrigated Land

A.A.A. Contract No. 1183 +1228 County Custer 32 Twp. 9.N Rng. 48 E

Geo Slater

Name of Owner Custer County Address Miles City

Name of Operator Geo Slater Address " "

Total Number of Acres in Farm 139 Number of Acres Irrigated in 1940 10

Outline on the plat below in red pencil the boundaries of the farm unit. If possible, show in blue pencil the location of the irrigated land. The section number should be clearly indicated. Obtain the legal description from county ownership records and correct boundaries if necessary.

Legal Description N½ SW¼ - SE¼ SW¼ SW¼ SE¼ = 160.

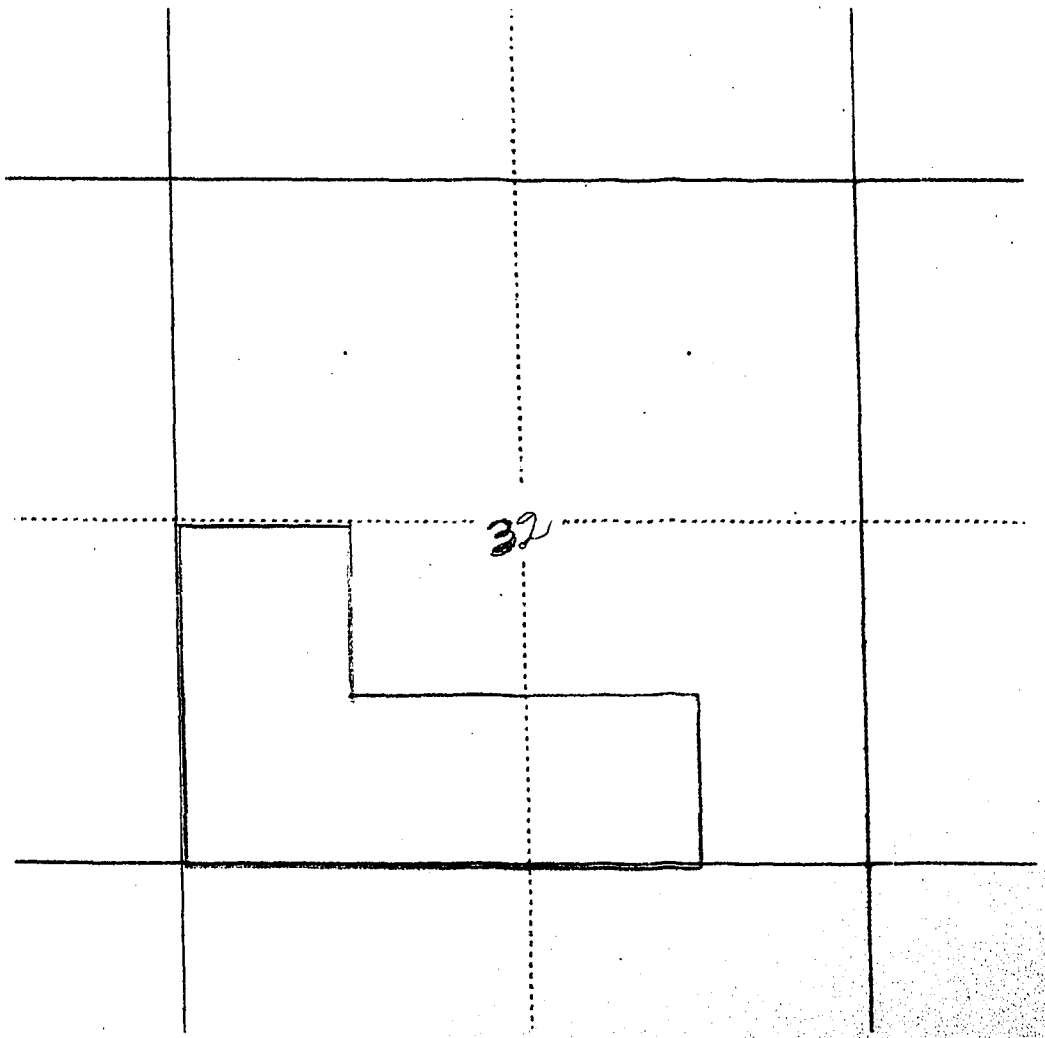

32C

W.P. 3116 No. _____

A Study of Montana's Water Resources

Form WR-4

Record of a Farm under A.A.A. Program Having Irrigated Land

A.A.A. Contract No. 1183 + 1228 County Custer sec 32 Twp. 9 N Rng. 48 E

Name of Owner Geo. Slater + Custer County Address Miles City, Mont

Name of Operator Geo Slater, Address " " "

Total Number of Acres in Farm 139 Number of Acres Irrigated in 1940 10

Outline on the plat below in red pencil the boundaries of the farm unit. If possible, show in blue pencil the location of the irrigated land. The section number (s) should be clearly indicated. Obtain the legal description from county ownership records and correct boundaries if necessary.

Legal Description OB N2 SW4 SE4 SW4 SW4 SE4 = 160

TYY 10.70

5.00
3.50
2.20
10.70

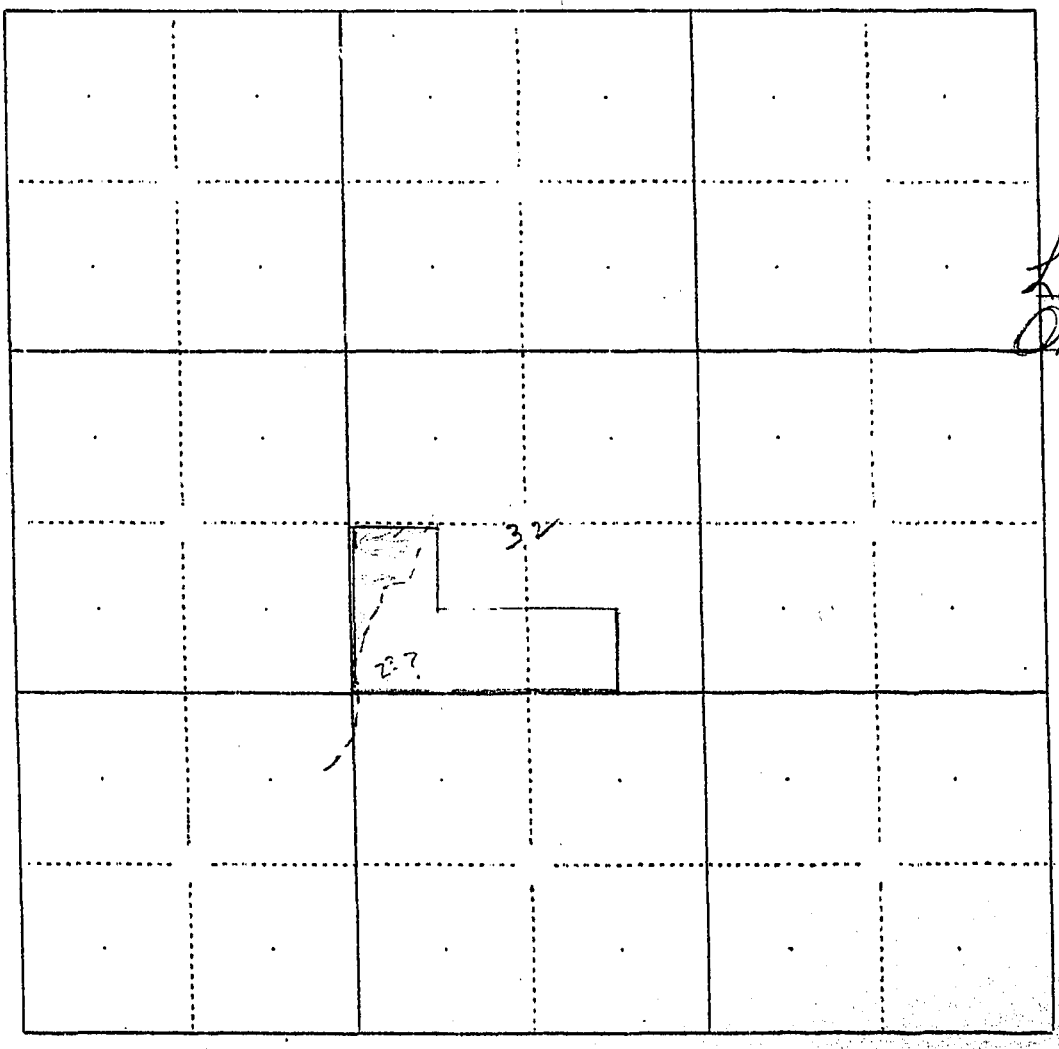

L.C 11.
OB 11

Tax 10.70

32-B

W.P. 3116 No. _____ A Study of Montana's Water Resources Form WR-4

Record of a Farm under A.A.A. Program Having Irrigated Land

A.A.A. Contract No. 357 County Custer 32/ Twp. 9 N Rng. 48

Name of Owner Custer County Address Miles City

Name of Operator Joe Muggli Address " "

Total Number of Acres in Farm 160 Number of Acres Irrigated in 1940 128

Outline on the plat below in red pencil the boundaries of the farm unit. If possible, show in blue pencil the location of the irrigated land. The section number (s) should be clearly indicated. Obtain the legal description from county ownership records and correct boundaries if necessary.

Legal Description Nw 4. = 160

Tan 45°



24.76
2.50
18.34
15.6°

Form Ap. 1—10M 8-4

957

STATE ENGINEERS OFFICE
Water Resources Survey

Notice of Appropriation

1. County Custer Book E Page 496 Record W.R.
2. Name of Appropriator J. A. Hiers Address Miles City, Montana
3. Date Appropriated June 6, 1932 Date Filed July 5, 1932
   Amount Appropriated, Miners Inches 1000 or , Cubic Feet per second 25
4. Name of Stream Kelly Creek Tributary Basin
5. Point of Diversion Is near the NE corner of the NW¼
   Sec. 32 Twp. 9N. Rge. 48E. Bank of Stream Left
6. Purpose For irrigation, watering stock, domestic and other purposes.
7. Description of System A dam with a ditch 48" X 60" in size, which carries and conducts said amount of water from said creek and runs thence in a southwesterly direction, thence over and upon said land.
8. Land Description of Intended Place of Use
   NW¼ Sec. 32-9N-48E, 160 acres, Custer County
9. Remarks (Pertaining to Use, etc.)

Decree

10. Case No. Date Amt. Decreed: M. I. C. F. S.
11. To Whom Decreed Address
12. Name of Ditch Maximum Capacity (C. F. S.)
13. Date of Priority Purpose
14. Land Description of Place of Use as Decreed
15. Remarks (Present Use Status, etc.)

FORM V-R-1—2M 12-47

STATE OF MONTANA
STATE ENGINEERS OFFICE
Water Resources Survey

Code No. Unit 24
County Custer
T. 9N R. 48

Name of Land Owner Otto H. + Rosalie Myran Address Kinsey Mont

Name of Operator ..... Address .....

Part A

TO BE FILED BY THOSE OBTAINING IRRIGATION WATER FROM A DITCH COMPANY OR IRRIGATION DISTRICT

1. Water is delivered by: Kinsey Irr Co
   Name of Ditch, Ditch Company or District Supplying Water
2. State the number of acres you irrigate under this system 82.0 Shares you hold .....
3. If you obtain water from more than one Company, give the number of shares, acres irrigated and the name of the Company under **"Remarks."** If you obtain water from a Ditch Company and also have a private system fill in both Part A and Part B.

Part B

TO BE FILED BY THOSE WHO HAVE A PRIVATE DITCH, PUMP OR IRRIGATION SYSTEM
or those who have a private water right under a Ditch Company

4. In what year was this land first irrigated? Date Sewttached filing + also 2123 + 2124
5. Give the name of the original appropriator (first user): .....
6. Give the date appropriated ..... Amount filed on: Miners Inches ..... C. F. S. .....
7. State the total number of acres irrigated under this system: .....
8. Give the point of diversion: ..... ¼ ..... ¼ Section ..... Township ..... Range .....

Part C

TO BE FILED BY ALL WATER USERS IN ADDITION TO PART A OR PART B

9. Source of Water: Yellowstone River
   Name of stream or lake from which water is originally diverted
10. Water is obtained by: (Check one) Gravity ..... Pumping ✓ Other .....
11. What is the greatest number of acres you have irrigated? 0 Date .....
12. How many acres did you irrigate in 1947 (Crop and pasture) 82.0
13. State the total number of additional acres that could be irrigated by increasing the water supply, land leveling, etc. 0 This land is under what ditch? 0
14. How many acres of seeped land do you have which could be drained and put into production? 0
15. What is the condition of your irrigation system? Fair
16. Is your water supply adequate? Yes ✓ No ..... Explain .....
17. REMARKS: If all users are not irrigating

Over

NOTE: The foregoing questions apply only to irrigated land shown on this plat.

DESCRIPTION AND MAP OF FARM

18. Legal Description of this Farm

☐ **IRRIGATED LAND** ☐ **NON-IRRIGATED LAND**

North

See attached form

West **East**

South

Ownership covers only irrigated land. All ownership for dry land not shown.

19. If the above land is irrigated from more than one ditch please give the acreage under each ditch in 19A and indicate the location of the land irrigated from each on the above map.

19A. Ditch: Kinsey Irr Co Acres: 820

Ditch: Acres:

Information supplied by:

Name Field Survey Address Date 6/14/47

REMARKS: Cook & Paulint

If you cannot answer all of the questions on this form answer as many as you can and return the form to us as soon as possible.

Form WR 2 10M 8-45

STATE ENGINEERS OFFICE
Water Resources Survey

COUNTY Custer

FILE NO. 12-T9N-R.48E

Owner Myraa, Otto H. & Rosalie (Kinsey Unit) Address Kinsey, Montana

AAA Owner ..... Address .....

Operator " " " Address " "

New Owner ..... Address .....

New Operator ..... Address .....

Assessment Record yes - Unit No. 24

Assessed Acreage 82.0

Legal Description of This Farm Unit No. 24 (Meets & Bounds) Sec. 4 & 9; T. 9N - R. 48E

Total Acres in Farm 137.78

Code Number Unit No. 24

Photo No. Ma 18-174

AAA Contract No. .....

AAA Total Cropland Acreage .....

App. No. 2123; 2124-1584

Decree No. .....

Land is located in

Twp. 9N Rge. 48E Twp. ..... Rge. .....

Twp. ..... Rge. ..... Twp. ..... Rge. .....

Filed in Twp. 9N Rge. 48E

Remarks .....

Yellowstone River Basin

Farm Map

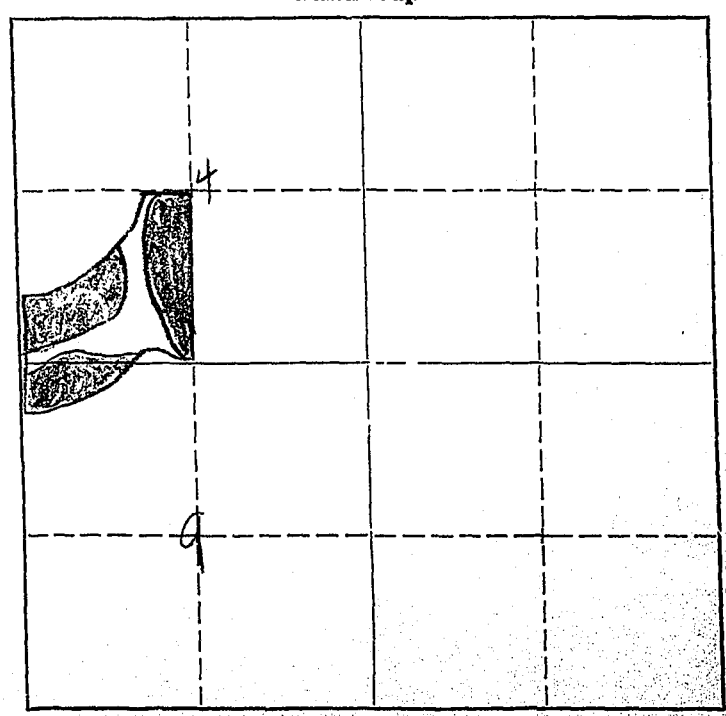

Ownership covers only irrigated land. All ownership for dry land not shown.

1584

Form Ap. 1—10M 8

STATE ENGINEERS OFFICE
Water Resources Survey

et al - Albert S. Dorman

Notice of Appropriation

1. County Custer Book C Page 484 Record W.R.
2. Name of Appropriator Sarah E. Kennard, et al Address Custer Co., Montana
3. Date Appropriated Jan. 3, 1908 Date Filed Jan. 6, 1908
   Amount Appropriated, Miners Inches ....., Cubic Feet per second 250
4. Name of Stream Sand Creek Tributary Yellowstone R. Basin .....
5. Point of Diversion In the SW¼SE¼ Sec. 36-10N-47E, which point is 11 chains 54 links up said creek in a northeasterly direction from the S¼ corner of said Sec. 36
   Sec. SW¼SE¼ 36 Twp. 10N. Rge. 47E. Bank of Stream East.
6. Purpose For irrigating and domestic purposes.
7. Description of System Dam and ditch. Said ditch is 12 ft. wide at the top and 8 ft. wide at the bottom and 24 in. deep and so constructed as to be capable of carrying said amount of water thence run to and across the described lands. Said diversion may also be aided by natural channels, depressions or dykes lying in the course of said ditch as the case may be.
8. Land Description of Intended Place of Use
   Lots 1,2,3,4, NW¼NE¼, NW¼ Sec. 17; S½SW¼, N½NW¼, SE¼ Sec. 8; N½, N½SW¼, Lots 1,2,3,4, Sec. 9; SE¼SE¼ Sec. 4, T.9N., R. 48E (Sarah E. Kennard's land - U.S.A.)
   S½NE¼ Sec. 18-9N-48E, Robert F. Cole, Brooklyn, N. Y.
   SW¼ Sec. 4-9N-48E, 160 acres, U.S.A.
   SW¼, S½NW¼, Lots 3,4 Sec. 4-9N-48E, A. S. Dorman's land, U.S.A.)
9. Remarks (Pertaining to Use, etc.) .....

Decree

10. Case No. ..... Date ..... Amt. Decreed: M. I. ..... C. F. S. .....
11. To Whom Decreed ..... Address .....
12. Name of Ditch ..... Maximum Capacity (C. F. S.) .....
13. Date of Priority ..... Purpose .....
14. Land Description of Place of Use as Decreed .....
15. Remarks (Present Use Status, etc.) .....

FORM WR-1 — 3M 12-47

STATE OF MONTANA
STATE ENGINEERS OFFICE
Water Resources Survey

Code No. Unit No. 57

County: Custer

T. 9 N R. 48

Name of Land Owner Wayne L. + Isabella Myran Address Kinsey, Mont

Name of Operator ____ Address ____

Part A

TO BE FILED BY THOSE OBTAINING IRRIGATION WATER FROM A DITCH COMPANY OR IRRIGATION DISTRICT

1. Water is delivered by: Kinsey Irr Co
   Name of Ditch, Ditch Company or District Supplying Water
2. State the number of acres you irrigate under this system 46.0 Shares you hold ____
3. If you obtain water from more than one Company, give the number of shares, acres irrigated and the name of the Company under **"Remarks."** If you obtain water from a Ditch Company and also have a private system fill in both Part A and Part B.

Part B

TO BE FILED BY THOSE WHO HAVE A PRIVATE DITCH, PUMP OR IRRIGATION SYSTEM
or those who have a private water right under a Ditch Company

4. In what year was this land first irrigated? Date See attached filing + also 2123 + 2124
5. Give the name of the original appropriator (first user): ____
6. Give the date appropriated ____ Amount filed on: Miners Inches ____ C. F. S. ____
7. State the total number of acres irrigated under this system: ____
8. Give the point of diversion: ____ ¼ ____ ¼ Section ____ Township ____ Range ____

Part C

TO BE FILED BY ALL WATER USERS IN ADDITION TO PART A OR PART B

9. Source of Water: Yellowstone River
   Name of stream or lake from which water is originally diverted
10. Water is obtained by: (Check one) Gravity ____ Pumping ✓ Other ____
11. What is the greatest number of acres you have irrigated? — Date ____
12. How many acres did you irrigate in 19 47 (Crop and pasture) 46
13. State the total number of additional acres that could be irrigated by increasing the water supply, land leveling, etc. 7.0 This land is under what ditch? Same
14. How many acres of seeped land do you have which could be drained and put into production? —
15. What is the condition of your irrigation system? Fair
16. Is your water supply adequate? Yes ✓ No ____ Explain ____
17. REMARKS: ____

Over

NOTE: The foregoing questions apply only to irrigated land shown on this plat.

DESCRIPTION AND MAP OF FARM

18. Legal Description of this Farm Unit No. 57

☐ IRRIGATED LAND ☐ NON-IRRIGATED LAND

North

see map on WR2

West East

South

19. If the above land is irrigated from more than one ditch please give the acreage under each ditch in 19A and indicate the location of the land irrigated from each on the above map.

19A. Ditch: Kinsey Irr Co. Acres: 46.0

Ditch: Acres:

Information supplied by:

Name Field Survey Address Date 6/14/47

REMARKS: J Cook + D Paulsen

If you cannot answer all of the questions on this form answer as many as you can and return the form to us as soon as possible.

Form WR 2 10M 8-45

O. L. S.

STATE ENGINEERS OFFICE
Water Resources Survey

COUNTY Custer

FILE NO. 12-T.9N-R.48E

Owner Myran, Wayne L. & Isabella (Kinsey Unit) Address Kinsey, Montana

AAA Owner ..... Address .....

Operator " " " Address " "

New Owner ..... Address .....

New Operator ..... Address .....

Assessment Record Yes - Unit No. 57

Assessed Acreage 46.0

Legal Description of This Farm Unit No. 57 (Meets & Bounds) Sec. 2; T. 9N - R. 48E

Total Acres in Farm 92.18

Code Number Unit No. 57

Photo No. Ma 26-208

AAA Contract No. .....

AAA Total Cropland Acreage .....

App. No. 2123; 2124 - 1140 - 1142
1141 - 333

Decree No. .....

Land is located in

Twp. 9N Rge. 48E Twp. ..... Rge. .....

Twp. ..... Rge. ..... Twp. ..... Rge. .....

Filed in Twp. 9N Rge. 48E

Remarks .....

Farm Map



Ownership covers only irrigated land. All ownership for dry land not shown.

Yellowstone River Basin

Form Ap. 1—10M 8-45

353

STATE ENGINEERS OFFICE
Water Resources Survey

Notice of Appropriation

1. County Custer Book C Page 600 Record W.R.
2. Name of Appropriator Arthur Millard Address Miles City, Montana
3. Date Appropriated April 2, 1908 Date Filed April 2, 1908
   Amount Appropriated, Miners Inches 6000, Cubic Feet per second
4. Name of Stream ~~6000~~ Coal Creek Tributary Basin
5. Point of Diversion

   Sec. Twp. Rge. Bank of Stream West
6. Purpose For irrigating and other purposes
7. Description of System Dam and ditch 20 inches X 48 inches in size, which carries and conducts said 6000 in. of water from said creek and runs thence south and east, thence over and upon said land. (or mining claim)
8. Land Description of Intended Place of Use
   W½ Sec. 2-9N-48E, W½ Sec. 34-10N-48E (Not assessed in 1940) (U.S.A.)
9. Remarks (Pertaining to Use, etc.)

Decree

10. Case No. Date Amt. Decreed: M. I. C. F. S.
11. To Whom Decreed Address
12. Name of Ditch Maximum Capacity (C. F. S.)
13. Date of Priority Purpose
14. Land Description of Place of Use as Decreed
15. Remarks (Present Use Status, etc.)

1140

1 Form Ap. 1—10M

STATE ENGINEERS OFFICE
Water Resources Survey

Notice of Appropriation

1. County Custer Book B Page 417 Record W.R.
2. Name of Appropriator H.N. Gilmore Address Custer County
3. Date Appropriated Aug. 18, 1903 Date Filed Sept. 3, 1903
   Amount Appropriated, Miners Inches 5000 or , Cubic Feet per second 125
4. Name of Stream Muster Creek Tributary Yellowstone R. Basin
5. Point of Diversion Is by the dam

   Sec. Twp. Rge. Bank of Stream
6. Purpose For irrigation.
7. Description of System A dam and a ditch, said dam is about 10 ft. long and 10 ft. high, acting as a headgate to turn the water into the ditch which being large enough to carry 5000 inches of water with such necessary flumes as the nature of the country and soil may require.
8. Land Description of Intended Place of Use
   All Sec. 35-10N-48E, 632.60 acres, U.S.A.
   All Sec. 1-9N-48E, 412 acres, Custer County
   All but 1/3 ac. Sec. 2-9N-48E, 591.71 acres, Not assessed
   1/3 acre Sec. 2-9N-48E, Robert E. Owens, Kinsey, Montana
9. Remarks (Pertaining to Use, etc.)

Decree

10. Case No. Date Amt. Decreed: M. I. C. F. S.
11. To Whom Decreed Address
12. Name of Ditch Maximum Capacity (C. F. S.)
13. Date of Priority Purpose
14. Land Description of Place of Use as Decreed
15. Remarks (Present Use Status, etc.)

1141

Form Ap. 1—10M 8

STATE ENGINEERS OFFICE
Water Resources Survey

Notice of Appropriation

1. County Custer Book C Page 250 Record W.R.

2. Name of Appropriator Arthur E. Millard Address Kinsey, Montana

3. Date Appropriated June 12, 1906 Date Filed June 12, 1906
July 15, 1906

Amount Appropriated, Miners Inches 2000, Cubic Feet per second

4. Name of Stream Mustar Creek Tributary Basin

5. Point of Diversion About 450 yds. from the point where Mustard Creek crosses the North line of

Sec. 3 Twp. 9N. Rge. 48E. Bank of Stream East

6. Purpose For irrigating and other purposes.

7. Description of System Dam and ditch, said ditch to be 72" x 36" deep in size, which carries and conducts said 2000 inches of water from said creek at said point of diversion and thence runs easterly across said Section 3, thence over and upon said land.

8. Land Description of Intended Place of Use
NW¼NW¼, W½, N½SW¼, SW¼SW¼ Sec. 2-9N-48E. Not assessed in 1940 U.S.A.

9. Remarks (Pertaining to Use, etc.)

Decree

10. Case No. Date Amt. Decreed: M. I. C. F. S.

11. To Whom Decreed Address

12. Name of Ditch Maximum Capacity (C. F. S.)

13. Date of Priority Purpose

14. Land Description of Place of Use as Decreed

15. Remarks (Present Use Status, etc.)

1142

Form Ap. 1—10M 8

STATE ENGINEERS OFFICE
Water Resources Survey

Notice of Appropriation

1. County Custer Book D Page 246 Record W.R.
2. Name of Appropriator Arthur E. Millard Address Miles City, Custer Co.
3. Date Appropriated Aug. 4, 1909 Date Filed Aug. 4, 1909
   Amount Appropriated, Miners Inches 6000, Cubic Feet per second
4. Name of Stream Muster Creek Tributary Basin
5. Point of Diversion Where a copy of this notice is posted on

   Sec. Twp. Rge. Bank of Stream South
6. Purpose Irrigation and domestic use.
7. Description of System A dam and ditch 20" X 48" in size, which carries and conducts 6000" of water from said creek and runs thence south and west thence south and east, thence over and upon said land.
8. Land Description of Intended Place of Use
   W½ Sec. 32-10N-48E, 320 acres, Eugene C. Howe, Miles City, Montana
   E½ Sec. 32-10N-48E, 320 acres, Custer Co., c/o King Gibbs, Miles City
   Irrigation on W½ Sec. 2-9N-48E, U.S.A.
9. Remarks (Pertaining to Use, etc.)

Decree

10. Case No. Date Amt. Decreed: M. I. C. F. S.
11. To Whom Decreed Address
12. Name of Ditch Maximum Capacity (C. F. S.)
13. Date of Priority Purpose
14. Land Description of Place of Use as Decreed
15. Remarks (Present Use Status, etc.)

NOTICE
These forms are the property of the State of Montana and must be returned.

FORM WR-1 2M 12-47

STATE OF MONTANA
STATE ENGINEERS OFFICE
Water Resources Survey

Code No. Unit No. 9
County Custer
T. 9N. R. 48E.

Name of Land Owner Nile, Cecil C. & Doris Address Unit No. 9, Kinsey, Montana

Name of Operator ____ Address ____

Part A

TO BE FILED BY THOSE OBTAINING IRRIGATION WATER FROM A DITCH COMPANY OR IRRIGATION DISTRICT

1. Water is delivered by: Kinsey Irrigation Company
   Name of Ditch, Ditch Company or District Supplying Water
2. State the number of acres you irrigate under this system 69 Shares you hold 1
3. If you obtain water from more than one Company, give the number of shares, acres irrigated and the name of the Company under **"Remarks."** If you obtain water from a Ditch Company and also have a private system fill in both Part A and Part B.

Part B

TO BE FILED BY THOSE WHO HAVE A PRIVATE DITCH, PUMP OR IRRIGATION SYSTEM
or those who have a private water right under a Ditch Company

4. In what year was this land first irrigated? Date See attached filing dates 2123 & 2124
5. Give the name of the original appropriator (first user): ____
6. Give the date appropriated ____ Amount filed on: Miners Inches ____ C. F. S. ____
7. State the total number of acres irrigated under this system: ____
8. Give the point of diversion: ____ ¼ ____ ¼ Section ____ Township ____ Range ____

Part C

TO BE FILED BY ALL WATER USERS IN ADDITION TO PART A OR PART B

9. Source of Water: Yellowstone River
   Name of stream or lake from which water is originally diverted
10. Water is obtained by: (Check one) Gravity ____ Pumping X Other ____
11. What is the greatest number of acres you have irrigated? 69 Date 1941 - 1948
12. How many acres did you irrigate in 19 47? (Crop and pasture) 69
13. State the total number of additional acres that could be irrigated by increasing the water supply, land leveling, etc. 10 This land is under what ditch? Above
14. How many acres of seeped land do you have which could be drained and put into production? ____
15. What is the condition of your irrigation system? Poor
16. Is your water supply adequate? Yes ____ No X Explain No water delivered in early Spring
17. REMARKS: ____

Over

NOTE: The foregoing questions apply only to irrigated land shown on this plat.

DESCRIPTION AND MAP OF FARM

18. Legal Description of this Farm Unit No. 9 - Sec. 5, T. 9N., R. 48E.

IRRIGATED LAND NON-IRRIGATED LAND

North

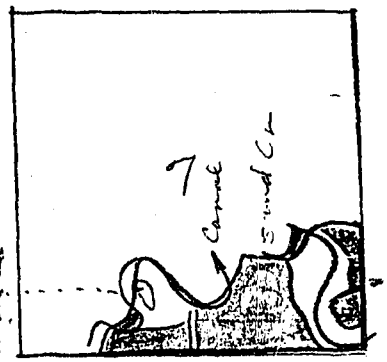

3 acres irrigated from no 3 canal. 10 more possible with leveling

West

3 acres abandoned from flood damage

East

South

Ownership covers only irrigated land. All ownership for dry land not shown.

19. If the above land is irrigated from more than one ditch please give the acreage under each ditch in 19A and indicate the location of the land irrigated from each on the above map.

19A. Ditch: Canal no 2 Acres: 6 6

Ditch: Canal no 3 Acres: 3

Information supplied by:

Name Caldwell Address Miles City Date March 8

REMARKS:

If you cannot answer all of the questions on this form answer as many as you can and return the form to us as soon as possible.

1 Form WR 2 10M 8-45

L.Q.
~~Ret 3/16~~
3/9

STATE ENGINEERS OFFICE
Water Resources Survey

COUNTY Custer

FILE NO. 12-T.9N-R.48E

Owner Nile, Cecil C & Doris (Kinsey Unit) Address Kinsey, Montana

AAA Owner ..... Address .....

Operator " " " Address " "

New Owner ..... Address .....

New Operator ..... Address .....

Assessment Record yes- Unit No. 9

Assessed Acreage 61.0

Legal Description of This Farm Unit No. 9 (Meets & Bounds) Sec. 5; T.9N-R.48E

Total Acres in Farm 111.65

Code Number Unit No. 9

Photo No. Ma 18-174

AAA Contract No. .....

AAA Total Cropland Acreage .....

App. No. 2123; 2124-1450

Decree No. .....

Land is located in

Twp. 9N Rge. 48E Twp. ..... Rge. .....

Twp. ..... Rge. ..... Twp. ..... Rge. .....

Filed in Twp. 9N Rge. 48E

Remarks .....

Farm Map

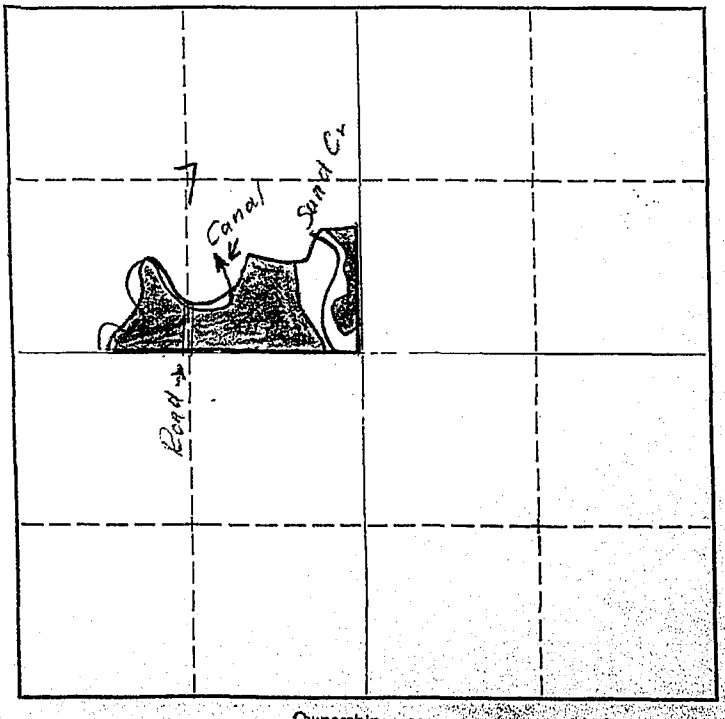

Ownership covers only irrigated land. All ownership for dry land not shown.

yellowstone River Basin

1450

Form Ap. 1—10M 8

STATE ENGINEERS OFFICE
Water Resources Survey

Notice of Appropriation

1. County Custer Book A Page 154 Record W.R.

2. Name of Appropriator Samuel Newnes Address Custer Co.

3. Date Appropriated 7-17-93 Date Filed 8-2-93

Amount Appropriated, Miners Inches 500, Cubic Feet per second

4. Name of Stream Reservation Creek Tributary Basin

5. Point of Diversion Is on land now owned by George Mace, Esqr., and is about 300 ft. south of the Railroad Bridge known as "Reservation Creek Bridge, on the line of the Northern Pacific Railroad and is about 300 yds. north of the residence of said George Mace and now occupied by him.
Sec. Twp. Rge. Bank of Stream

6. Purpose Irrigating of agricultural lands.

7. Description of System A ditch, and such flumes as may be necessary for that purpose. The ditch to be 2 ft. wide at the bottom, 3 ft. wide at the top and 10 ft. where the water is taken out of creek. At the creek where the water is to be taken out a box for measuring the same will be made.

8. Land Description of Intended Place of Use
NE¼NW¼, N½SW¼NE¼ Sec. 24-6N-39E.

9. Remarks (Pertaining to Use, etc.) The ditch which will carry the water hereby appropriated will run from the point of diversion, easterly 1/4 of a mile, thence southeasterly 1/4 of a mile to the land of the appropriator, herein named.

Decree

10. Case No. Date Amt. Decreed: M. I. C. F. S.

11. To Whom Decreed Address

12. Name of Ditch Maximum Capacity (C. F. S.)

13. Date of Priority Purpose

14. Land Description of Place of Use as Decreed

15. Remarks (Present Use Status, etc.)

Re

NOTICE
These forms are the property of the State of Montana and must be returned.

FORM WR-1—2M 12-47

STATE OF MONTANA
STATE ENGINEERS OFFICE
Water Resources Survey

Code No. 19A-19C
County Custer
T. 9N R. 48

Name of Land Owner Alex Noble Address Box 308, Miles City

Name of Operator _____ Address _____

Part A

TO BE FILED BY THOSE OBTAINING IRRIGATION WATER FROM A DITCH COMPANY OR IRRIGATION DISTRICT

1. Water is delivered by: _____
   Name of Ditch, Ditch Company or District Supplying Water
2. State the number of acres you irrigate under this system _____ Shares you hold _____
3. If you obtain water from more than one Company, give the number of shares, acres irrigated and the name of the Company under **"Remarks."** If you obtain water from a Ditch Company and also have a private system fill in both Part A and Part B.

Part B

TO BE FILED BY THOSE WHO HAVE A PRIVATE DITCH, PUMP OR IRRIGATION SYSTEM
or those who have a private water right under a Ditch Company

4. In what year was this land first irrigated? Date See attached filings
5. Give the name of the original appropriator (first user): _____
6. Give the date appropriated _____ Amount filed on: Miners Inches _____ C. F. S. _____
7. State the total number of acres irrigated under this system: _____
8. Give the point of diversion: _____ ¼ _____ ¼ Section _____ Township _____ Range _____

Part C

TO BE FILED BY ALL WATER USERS IN ADDITION TO PART A OR PART B

9. Source of Water: Tree Creek
   Name of stream or lake from which water is originally diverted
10. Water is obtained by: (Check one) Gravity ✓ Pumping _____ Other Res.
11. What is the greatest number of acres you have irrigated? _____ Date _____
12. How many acres did you irrigate in 1947 (Crop and pasture) 124.0
13. State the total number of additional acres that could be irrigated by increasing the water supply, land leveling, etc. 50.0 This land is under what ditch? 174 total Same
14. How many acres of seeped land do you have which could be drained and put into production? _____
15. What is the condition of your irrigation system? Good
16. Is your water supply adequate? Yes ✓ No ✓ Explain Depends on runoff
17. REMARKS: _____

124
60
64

Over

NOTE: The foregoing questions apply only to irrigated land shown on this plat.

DESCRIPTION AND MAP OF FARM

18. Legal Description of this Farm ..... See WR-2

IRRIGATED LAND NON-IRRIGATED LAND

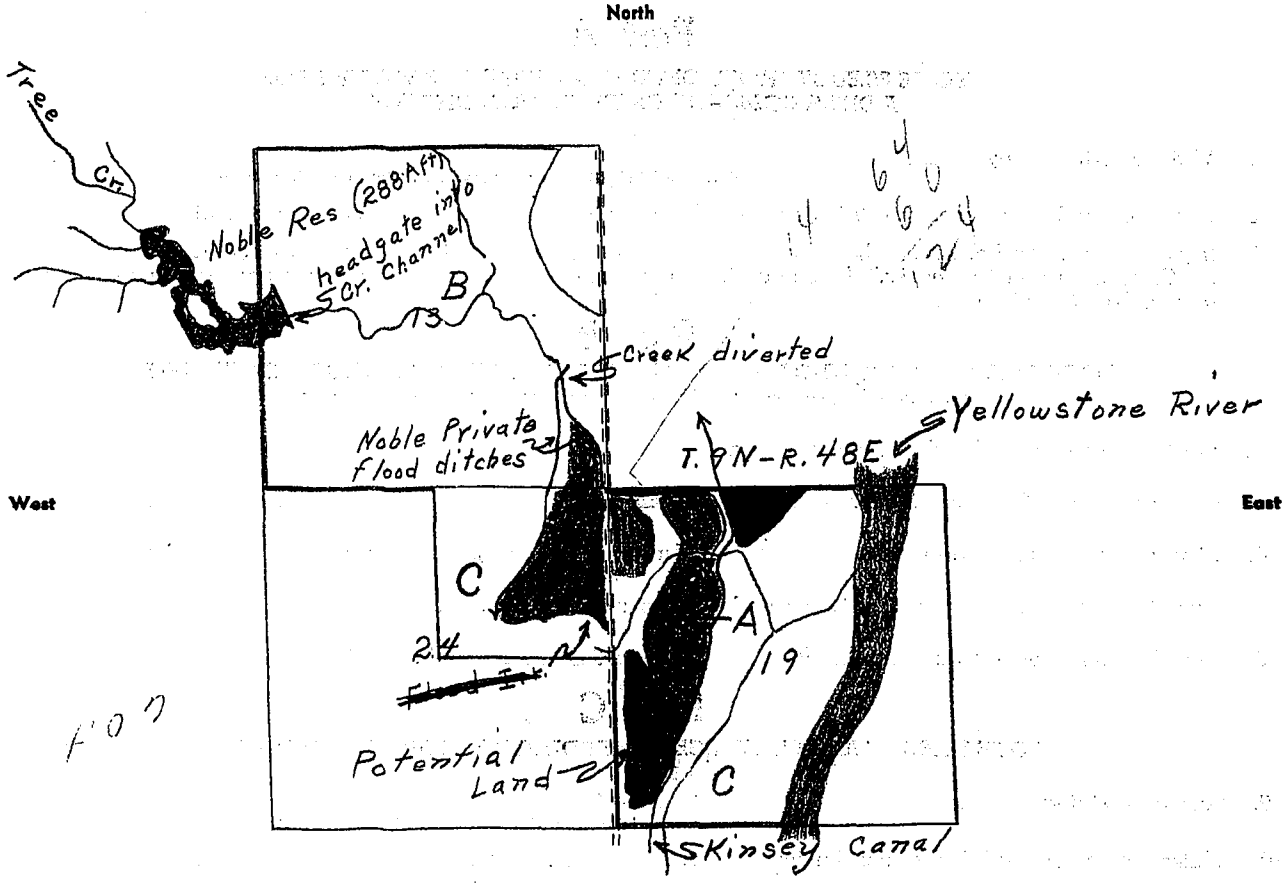

Ownership covers only irrigated land. All ownership for dry land not shown.

19. If the above land is irrigated from more than one ditch please give the acreage under each ditch in 19A and indicate the location of the land irrigated from each on the above map.

19A. Ditch: Tree Creek Reservoir Acres: 124.0

Ditch: ..... Acres: .....

Information supplied by:

Name See attached form Address ..... Date .....

REMARKS: .....

If you cannot answer all of the questions on this form answer as many as you can and return the form to us as soon as possible.

Form WR 2 10M 8-45

STATE ENGINEERS OFFICE
Water Resources Survey

COUNTY Custer

FILE NO. 12 - T. 9N - R. 48E

Owner Noble, Alex Address Box 308, Miles City

AAA Owner Address

Operator " Address " "

New Owner Address

New Operator Address

Assessment Record None

Assessed Acreage 0

Legal Description of This Farm Lots 1, 2, 3, 4, 5, 6, 7, 8, + N½ of Island in Sec. 19; T. 9N - R. 48E

Total Acres in Farm ✓

Code Number 19A, 19C

Photo No. Ma 18-176

AAA Contract No.

AAA Total Cropland Acreage

App. No. 914; 1967 (In T. 9N - R. 47E)

Decree No.

Land is located in

Twp. 9N Rge. 48E Twp. 9N Rge. 47E

Twp. Rge. Twp. Rge.

Filed in Twp. 9N Rge. 48E

Remarks Also owns land in T. 9N - R. 47E

Farm Map

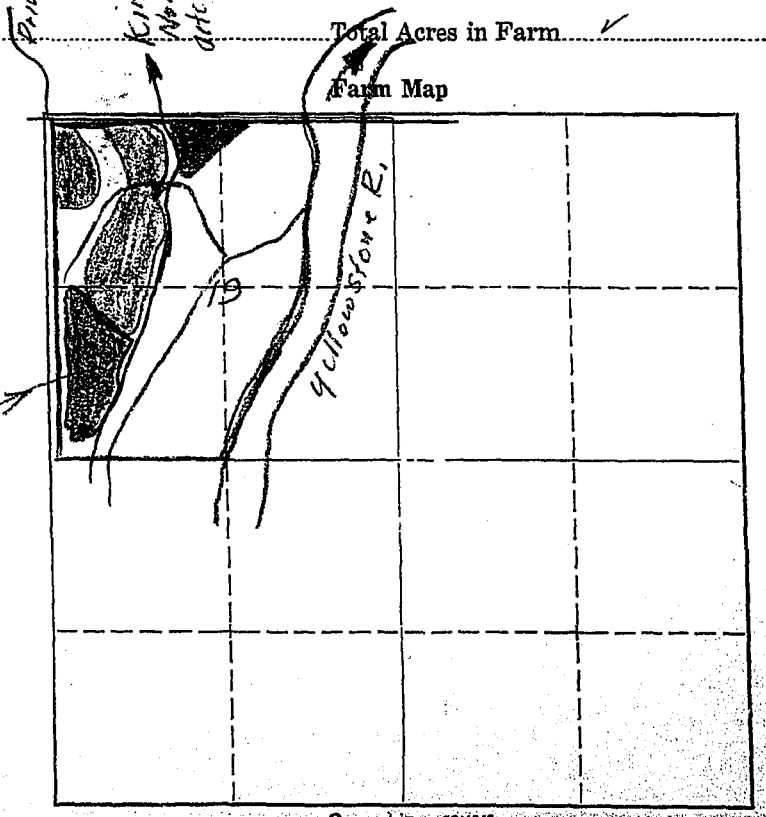

Ownership covers only irrigated land. All ownership for dry land not shown.

Yellowstone River Basin

FORM F-1 • GAZETTE 1668-2M-1-47

Farm Checked

By Jim & Dave

Area Kinsey

Date 5/14/47

STATE OF MONTANA

STATE ENGINEER'S OFFICE

WATER RESOURCES SURVEY

Code No. 13B 24C

County Custer 9N 48E - Sec 19

T. 9N R. 47E Sec. 13, 24

Photo No. 18-175 & 18-176

Legal Land Owner Noble, Alex Address Miles City, Kinsey Star Rte

Operator Same Address

Water is delivered by:

Federal Project		Pres.	Pot. 50 Acres
Ditch Company		Pres.	Pot.
Irrigation District		Pres.	Pot.
Private System	✓	Pres. 100	Pot. 50
		Totals 100	50

Flood ____ Pump ____ Reservoir ✓ 280 A.F. Cap Gravity ✓

Size and Capacity, Pump, etc. ✓

Original Appropriator, Company Charles G. Wilder App. No. 1967

Original Appropriator, Private App. No.

(Show date of appropriation under Remarks)

Is the system an extension of another system? Yes ____ No ✓

Is all land irrigated from one system? Yes ✓ No ____

(If No, show break down on map)

Source of Water Reservoir in Tree Creek Capacity of 280 A.F.

Acres Irrigated 1947, 100 Acres Approx. — 124.0

Potential Acres 50 Seeped 0

Explain about 50 acres Could be irr. by buying Water from Kinsey supply

Condition of System Good

Adequate Supply — Yes ✓ No ✓

Explain Reservoir depends on amount of precip.

Topography 2nd Terrace

Information From Alex Noble.

Remarks App. 1967 - 4/7/1911,

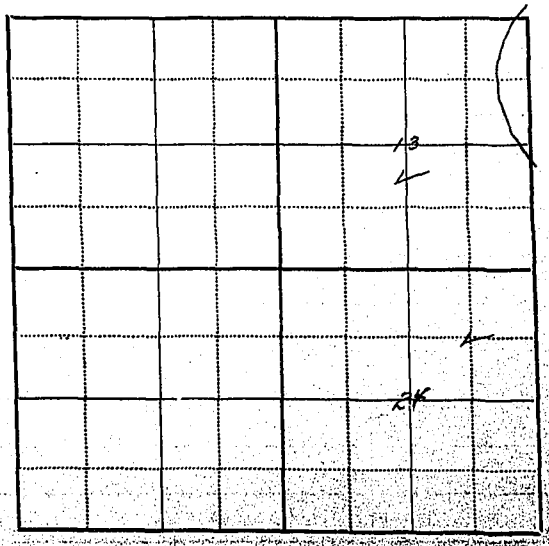

1 Form Ap. 1—10M

914

STATE ENGINEERS OFFICE
Water Resources Survey

Notice of Appropriation

1. County Custer Book F Page 124 Record W.R.
2. Name of Appropriator State Water Con. Board of Mon Address
3. Date Appropriated Aug. 19, 1936 Date Filed Aug. 21, 1936
   Amount Appropriated, Miners Inches, Cubic Feet per second
4. Name of Stream House Creek Tributary Basin
5. Point of Diversion

   Sec. Twp. Rge. Bank of Stream
6. Purpose For Irrigation
7. Description of System Storage
8. Land Description of Intended Place of Use
   S½ Sec. 24-9N-47E, Custer County c/o Catherine Hall, Miles City, 320 acres
   NE¼ Sec. 24-9N-47E, 160 acres, Alex Noble, Miles City
   NW¼ Sec. 24-9N-47E, 160 acres, Custer County
9. Remarks (Pertaining to Use, etc.)

Decree

10. Case No. Date Amt. Decreed: M. I. C. F. S.
11. To Whom Decreed Address
12. Name of Ditch Maximum Capacity (C. F. S.)
13. Date of Priority Purpose
14. Land Description of Place of Use as Decreed
15. Remarks (Present Use Status, etc.)

1 Form Ap. 1—10M 8

1967

STATE ENGINEERS OFFICE
Water Resources Survey

Notice of Appropriation

1. County Custer Book D Page 490 Record W.R.

2. Name of Appropriator Chas. G. Wilder Address Miles City, Montana

3. Date Appropriated April 10, 1911 (7) Date Filed April 13, 1911

Amount Appropriated, Miners Inches 6000 or , Cubic Feet per second 150

4. Name of Stream Tree Creek Tributary Yellowstone R. Basin

5. Point of Diversion about 1/4 mile west of the E. line of Section

Sec. 13 Twp. 9N. Rge. 47E. Bank of Stream Both

6. Purpose For irrigation.

7. Description of System A dam, headgate, and two ditches, one of said ditches being taken out on the north side of said dam and the other upon the south side thereof, and which said ditches will be about 12 ft. wide on the bottom and about 2 ft. deep, and so constructed as to be capable of carrying said amount of water and which will thence run upon and across said lands. Said dam is about 100 ft. long, about 12 ft. high and about 50 ft. wide at the base.

8. Land Description of Intended Place of Use

NE¼ Sec. 7-9N-48E, 160 acres, U.S.A.

NE¼ Sec. 24-9N-47E, 160 acres, Alex Noble, Kinsey, Montana

9. Remarks (Pertaining to Use, etc.)

Decree

10. Case No. Date Amt. Decreed: M. I. C. F. S.

11. To Whom Decreed Address

12. Name of Ditch Maximum Capacity (C. F. S.)

13. Date of Priority Purpose

14. Land Description of Place of Use as Decreed

15. Remarks (Present Use Status, etc.)

Form WR 2 10M 8-45

STATE ENGINEERS OFFICE
Water Resources Survey

COUNTY Custer

FILE NO. 12-T.9N-R.48E

Owner Orthmann, Carl (Kinsey Unit) Address Kinsey, Montana

AAA Owner ..... Address .....

Operator " " Address " "

New Owner ..... Address .....

New Operator ..... Address .....

Assessment Record None for Unit No. 64

Assessed Acreage 0

Legal Description of This Farm Unit No. 64 (meets & bounds) Sec. 36, T.10N-R.48E Sec. 1, T.9N-R.48E

Total Acres in Farm ✓

Code Number Unit No. 64

Photo No. Ma 26-207, Ma 26-208

AAA Contract No. .....

AAA Total Cropland Acreage .....

App. No. 2123, 2124

Decree No. .....

Land is located in

Twp. 10N Rge. 48E Twp. 9N Rge. 48E

Twp. ..... Rge. ..... Twp. ..... Rge. .....

Filed in Twp. 10N Rge. 48E

Remarks This Unit has no assessment record and was not sold. Find out if Unit 64 is operated or leased by someone.

Yellowstone River Basin

Farm Map



Ownership covers only irrigated land. All ownership for dry land not shown.

FORM WR-1—2M 12-47

NOTICE
These forms are the property of the State of Montana and must be returned.

STATE OF MONTANA
STATE ENGINEERS OFFICE
Water Resources Survey

Code No. Unit No. 25
County Custer
T. 9N. R. 48E.

Name of Land Owner Parent, Alex J. & Ellen Address Unit No. 25, Kinsey, Montana

Name of Operator ____ Address ____

Part A

TO BE FILED BY THOSE OBTAINING IRRIGATION WATER FROM A DITCH COMPANY OR IRRIGATION DISTRICT

1. Water is delivered by: Kinsey Irrigation Co.
   Name of Ditch, Ditch Company or District Supplying Water
2. State the number of acres you irrigate under this system 83.8 Shares you hold 1
3. If you obtain water from more than one Company, give the number of shares, acres irrigated and the name of the Company under **"Remarks."** If you obtain water from a Ditch Company and also have a private system fill in both Part A and Part B.

Part B

TO BE FILED BY THOSE WHO HAVE A PRIVATE DITCH, PUMP OR IRRIGATION SYSTEM
or those who have a private water right under a Ditch Company

4. In what year was this land first irrigated? Date See attached filing + also 3123 + 2174
5. Give the name of the original appropriator (first user): ____
6. Give the date appropriated ____ Amount filed on: Miners Inches ____ C. F. S. ____
7. State the total number of acres irrigated under this system: ____
8. Give the point of diversion: ____ ¼ ____ ¼ Section ____ Township ____ Range ____

Part C

TO BE FILED BY ALL WATER USERS IN ADDITION TO PART A OR PART B

9. Source of Water: ____
   Name of stream or lake from which water is originally diverted
10. Water is obtained by: (Check one) Gravity ____ Pumping X Other ____
11. What is the greatest number of acres you have irrigated? 90.8 Date July 1946
12. How many acres did you irrigate in 1947? (Crop and pasture) 83.8
13. State the total number of additional acres that could be irrigated by increasing the water supply, land leveling, etc. 7 This land is under what ditch? High Line
14. How many acres of seeped land do you have which could be drained and put into production? ____
15. What is the condition of your irrigation system? Fair
16. Is your water supply adequate? Yes ____ No X Explain not enough speed on pump
17. REMARKS: ____

Over

NOTE: The foregoing questions apply only to irrigated land shown on this plat.

DESCRIPTION AND MAP OF FARM

18. Legal Description of this Farm Unit No. 25 - Sec. 5, T. 9N., R. 48E.

IRRIGATED LAND NON-IRRIGATED LAND

North

West

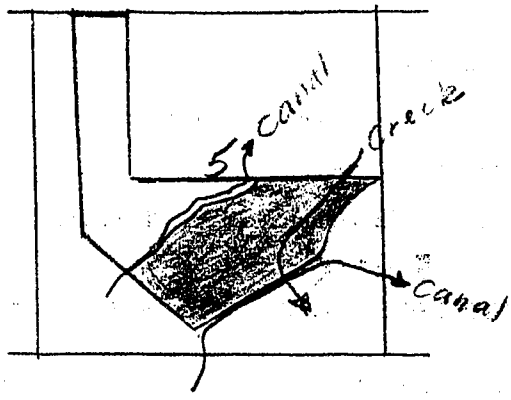

East

Ownership covers only irrigated land. All ownership for dry land not shown.

South

19. If the above land is irrigated from more than one ditch please give the acreage under each ditch in 19A and indicate the location of the land irrigated from each on the above map.

19A. Ditch: Kinsey Irr. Co. Acres: 83.8

Ditch: _____ Acres: _____

Information supplied by:

Name _____ Address _____ Date _____

REMARKS: _____

If you cannot answer all of the questions on this form answer as many as you can and return the form to us as soon as possible.

1 Form WR 2 10M 8-45

L. S.
Ret 3/1

STATE ENGINEERS OFFICE
Water Resources Survey

COUNTY Custer

FILE NO. 12-T.9N-R.48E

Owner Parent, Alex J & Ellen (Kinsey Unit) Address Kinsey, Montana

AAA Owner ..... Address .....

Operator " " Address " "

New Owner ..... Address .....

New Operator ..... Address .....

Assessment Record yes - Unit No. 25

Assessed Acreage 83.8

Legal Description of This Farm Unit No. 25 (Meets & Bounds) Sec. 5; T9N-R.48E

Total Acres in Farm 147.80

Code Number Unit No. 25

Photo No. Ma 18-174

AAA Contract No. .....

AAA Total Cropland Acreage .....

App. No. 2123; 2124-1059

Decree No. .....

Land is located in

Twp. 9N Rge. 48E Twp. ..... Rge. .....

Twp. ..... Rge. ..... Twp. ..... Rge. .....

Filed in Twp. 9N Rge. 48E

Remarks .....

Farm Map

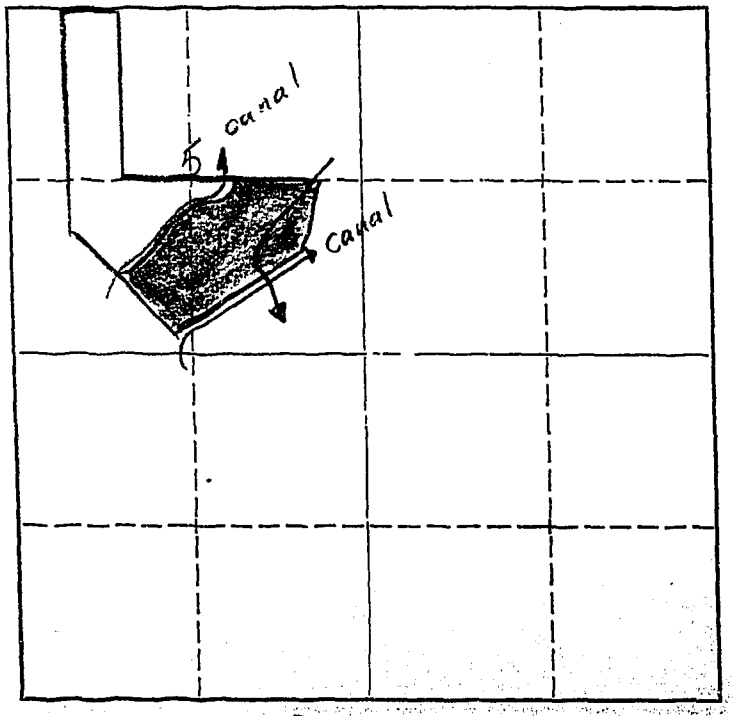

Ownership covers only irrigated land. All ownership for dry land not shown.

Yellowstone River Basin

1 Form Ap. 1—10M

1059

STATE ENGINEERS OFFICE
Water Resources Survey

Notice of Appropriation

1. County Custer Book E Page 471 Record W.R.
2. Name of Appropriator Pearl E. McCoy (16) Address Kinsey, Montana
3. Date Appropriated April 17, 1918 Date Filed April 17, 1918
   Amount Appropriated, Miners Inches 500 or, Cubic Feet per second 12½
4. Name of Stream McMillans Gulch Tributary Yellowstone R. Basin
5. Point of Diversion

   Sec. Twp. Rge. Bank of Stream Right and Left
6. Purpose For irrigation
7. Description of System A dam with a ditch or ditches 24" X 48" more or less in size, which carries and conducts said amount of water from said gulch or coulee and runs thence abutting the elevated lands enclosing said gulch and about and through said Section 5, thence over and upon said land.
8. Land Description of Intended Place of Use
   All Sec. 5-9N-48E, 640.89 acres, U. S. A.
9. Remarks (Pertaining to Use, etc.)

Decree

10. Case No. Date Amt. Decreed: M. I. C. F. S.
11. To Whom Decreed Address
12. Name of Ditch Maximum Capacity (C. F. S.)
13. Date of Priority Purpose
14. Land Description of Place of Use as Decreed
15. Remarks (Present Use Status, etc.)

R.C.

NOTICE
These forms are the property of the State of Montana and must be returned.

STATE OF MONTANA
STATE ENGINEERS OFFICE
Water Resources Survey

FORM WRS-2-2-47

Code No. Unit No. 53
County Custer
T. 9N. R. 48E.

Name of Land Owner Rebhahn, George & Frieda Address Unit No. 53, Kinsey, Montana

Name of Operator Same Address

Part A

TO BE FILED BY THOSE OBTAINING IRRIGATION WATER FROM A DITCH COMPANY OR IRRIGATION DISTRICT

1. Water is delivered by: Kinsey Ditch Company
   Name of Ditch, Ditch Company or District Supplying Water
2. State the number of acres you irrigate under this system 62 Shares you hold
3. If you obtain water from more than one Company, give the number of shares, acres irrigated and the name of the Company under **"Remarks."** If you obtain water from a Ditch Company and also have a private system fill in both Part A and Part B.

Part B

TO BE FILED BY THOSE WHO HAVE A PRIVATE DITCH, PUMP OR IRRIGATION SYSTEM
or those who have a private water right under a Ditch Company

4. In what year was this land first irrigated? Date See Appr. 2123 & 2124
5. Give the name of the original appropriator (first user):
6. Give the date appropriated Amount filed on: Miners Inches C. F. S.
7. State the total number of acres irrigated under this system:
8. Give the point of diversion: ¼ ¼ Section Township Range

Part C

TO BE FILED BY ALL WATER USERS IN ADDITION TO PART A OR PART B

9. Source of Water: yellowstone River
   Name of stream or lake from which water is originally diverted
10. Water is obtained by: (Check one) Gravity Pumping ✓ Other
11. What is the greatest number of acres you have irrigated? 62 Date
12. How many acres did you irrigate in 1947? (Crop and pasture) 62
13. State the total number of additional acres that could be irrigated by increasing the water supply, land leveling, etc. 20 This land is under what ditch? Mostly drain water to be used
14. How many acres of seeped land do you have which could be drained and put into production?
15. What is the condition of your irrigation system? Fair
16. Is your water supply adequate? Yes ✓ No Explain Plenty of water if
17. REMARKS: the pumps are kept in repair. And the river does not get to low so the pump can reach it.

Over

NOTE: The foregoing questions apply only to irrigated land shown on this plat.

DESCRIPTION AND MAP OF FARM

18. Legal Description of this Farm Unit No. 53 - Sec. 3, 10, T. 9N., R. 48E.

[redacted] IRRIGATED LAND ☐ NON-IRRIGATED LAND

North

West

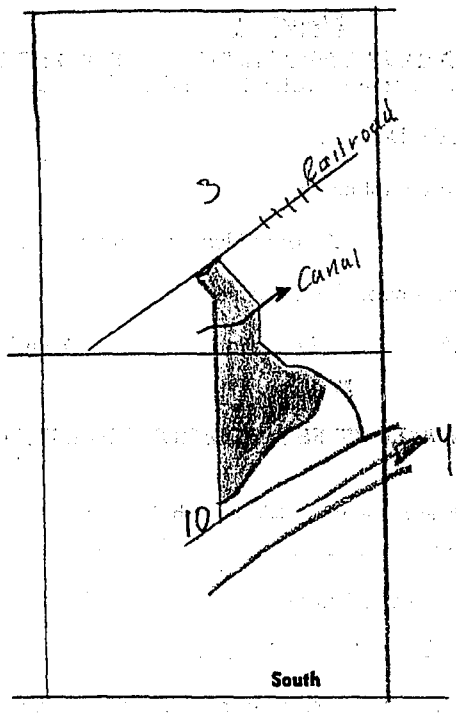

East

South

Ownership covers only irrigated land. All ownership for dry land not shown.

19. If the above land is irrigated from more than one ditch please give the acreage under each ditch in 19A and indicate the location of the land irrigated from each on the above map.

19A. Ditch: Kinsey ditch Acres: 62

Ditch: _____ Acres: _____

Information supplied by:

Name George Rebhahn Address Kinsey Date Feb 12/48

REMARKS: Water charges average about $4.75 per acre under Kinsey Ditch

If you cannot answer all of the questions on this form answer as many as you can and return the form to us as soon as possible.

1 Form WR 2 10M 8-45

L. S.
Ret. 2/18

STATE ENGINEERS OFFICE
Water Resources Survey

COUNTY Custer

FILE NO. 12-T9N-R.48E

Owner Rebhahn, George & Frieda (Kinsey Unit) Address Kinsey, Montana

AAA Owner ..... Address .....

Operator " " " Address " "

New Owner ..... Address .....

New Operator ..... Address .....

Assessment Record yes - Unit No. 53

Assessed Acreage 62.0

Legal Description of This Farm Unit No. 53 (Meets & Bounds) Sec. 3 & 10; T. 9N-R. 48E

Total Acres in Farm 112.69

Code Number Unit No. 53

Photo No. Ma 26-208

AAA Contract No. .....

AAA Total Cropland Acreage .....

App. No. 2123; 2124

Decree No. .....

Land is located in

Twp. 9N Rge. 48E Twp. ..... Rge. .....

Twp. ..... Rge. ..... Twp. ..... Rge. .....

Filed in Twp. 9N Rge. 48E

Remarks .....

Farm Map

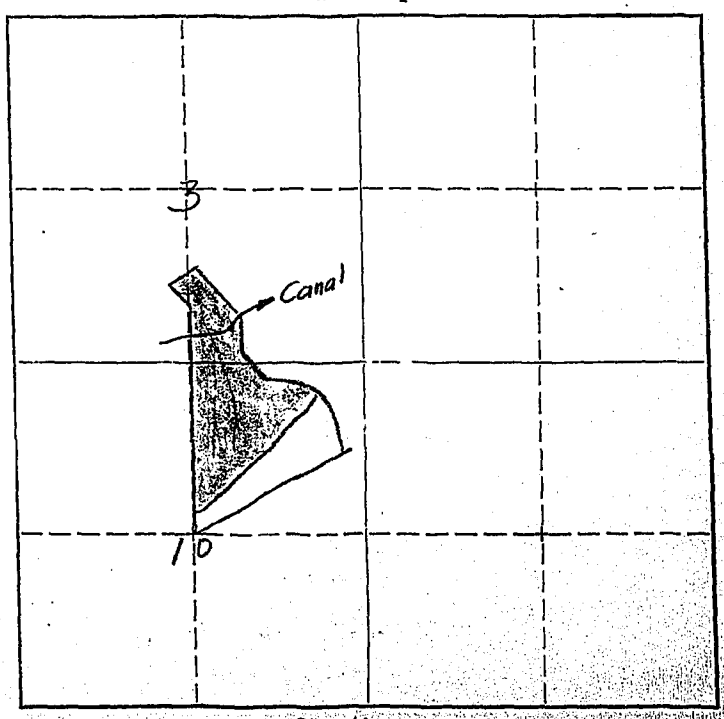

Ownership covers only irrigated land. All ownership for dry land not shown.

Yellowstone River Basin

FORM WR-1—2M 12-47

NOTICE
These forms are the property of the State of Montana and must be returned.

STATE OF MONTANA
STATE ENGINEERS OFFICE
Water Resources Survey

Code No. Unit No. 17
County Custer
T. 9N. R. 48E.

Name of Land Owner Reinhardt, Rudolph & Rose Address Unit No. 17, Kinsey, Montana

Name of Operator Rudolph Reinhardt Address Kinsey Rt. Mills city, Mont.

Part A

TO BE FILED BY THOSE OBTAINING IRRIGATION WATER FROM A DITCH COMPANY OR IRRIGATION DISTRICT

1. Water is delivered by: Kinsey Irrigation Company
   Name of Ditch, Ditch Company or District Supplying Water
2. State the number of acres you irrigate under this system 95A Shares you hold
3. If you obtain water from more than one Company, give the number of shares, acres irrigated and the name of the Company under **"Remarks."** If you obtain water from a Ditch Company and also have a private system fill in both Part A and Part B.

Part B

TO BE FILED BY THOSE WHO HAVE A PRIVATE DITCH, PUMP OR IRRIGATION SYSTEM
or those who have a private water right under a Ditch Company

4. In what year was this land first irrigated? Date ~~[illegible]~~ See attached filing & also 2123 & 2124
5. Give the name of the original appropriator (first user):
6. Give the date appropriated Amount filed on: Miners Inches C. F. S.
7. State the total number of acres irrigated under this system:
8. Give the point of diversion: ¼ ¼ Section Township Range

Part C

TO BE FILED BY ALL WATER USERS IN ADDITION TO PART A OR PART B

9. Source of Water: Yellowstone River
   Name of stream or lake from which water is originally diverted
10. Water is obtained by: (Check one) Gravity Pumping ✓ Other
11. What is the greatest number of acres you have irrigated? ? Date
12. How many acres did you irrigate in 1947? (Crop and pasture) 95.0
13. State the total number of additional acres that could be irrigated by increasing the water supply, land leveling, etc. 0 This land is under what ditch? ✓
14. How many acres of seeped land do you have which could be drained and put into production? 0
15. What is the condition of your irrigation system? Fair
16. Is your water supply adequate? Yes ✓ No ✓ Explain Canal not large
17. REMARKS: enough, plenty in River

Over

NOTE: The foregoing questions apply only to irrigated land shown on this plat.

DESCRIPTION AND MAP OF FARM

18. Legal Description of this Farm Unit No. 17 - Sec. 8, T. 9N., R. 48E.

■ IRRIGATED LAND □ NON-IRRIGATED LAND

North

West

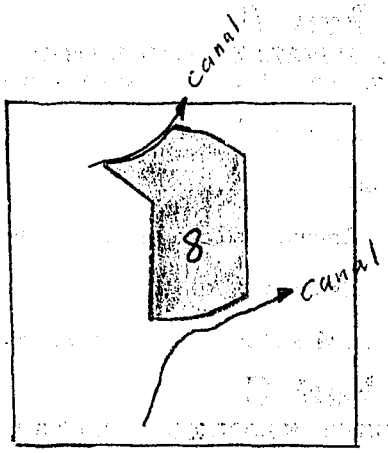

East

Ownership covers only irrigated land. All ownership for dry land not shown.

South

19. If the above land is irrigated from more than one ditch please give the acreage under each ditch in 19A and indicate the location of the land irrigated from each on the above map.

19A. Ditch: Kinney Irr Co. Acres: 95.0

Ditch: _____ Acres: _____

Information supplied by:

Name Field survey Address _____ Date Feb-27-47

REMARKS: & letter

If you cannot answer all of the questions on this form answer as many as you can and return the form to us as soon as possible.

1 Form WR 2 10M 8-45

L. S.
Ret 2/27

STATE ENGINEERS OFFICE
Water Resources Survey

COUNTY Custer

FILE NO. 12-T.9N-R.48E

Owner Reinhardt, Rudolph & Rose (Kinsey Unit) Address Kinsey, Montana

AAA Owner ..... Address .....

Operator " " " Address " "

New Owner ..... Address .....

New Operator ..... Address .....

Assessment Record yes - Unit No. 17

Assessed Acreage 95.0

Legal Description of This Farm Unit No. 17 (Meets & Bounds) Sec. 8; T.9N-R.48E

Total Acres in Farm 103.01

Code Number Unit No. 17

Photo No. Ma 18-175

AAA Contract No. .....

AAA Total Cropland Acreage .....

App. No. 2123; 2124-1579-1578
1590-1584-1058

Decree No. .....

Land is located in

Twp. 9N Rge. 48E Twp. ..... Rge. .....

Twp. ..... Rge. ..... Twp. ..... Rge. .....

Filed in Twp. 9N Rge. 48E

Remarks .....

Farm Map

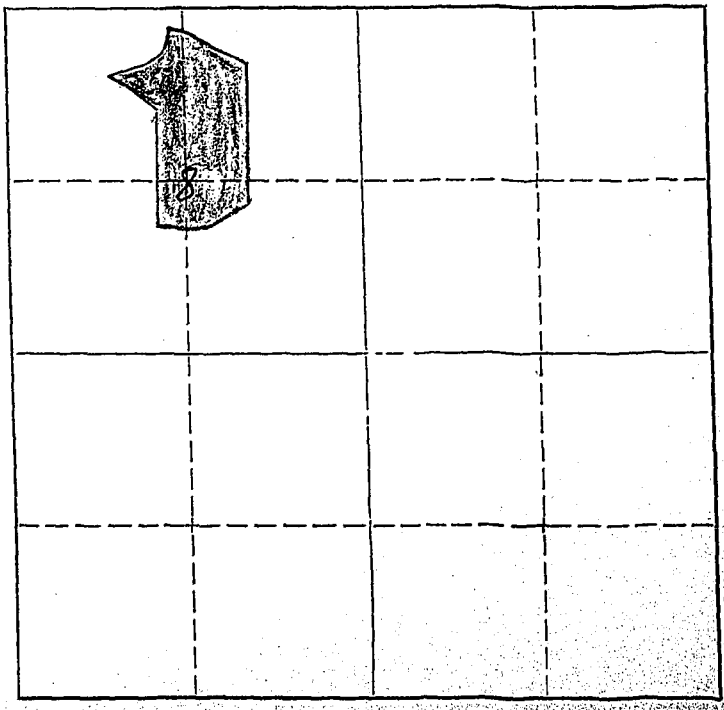

Ownership covers only irrigated land. All ownership for dry land not shown.

yellowstone River Basin

1058

Form Ap. 1—10M

STATE ENGINEERS OFFICE
Water Resources Survey

Notice of Appropriation

1. County Custer Book D Page 488 Record W.R.

2. Name of Appropriator W. H. Hill Address Miles City, Custer Co.

3. Date Appropriated Mar. 22, 1911 Mar. 8, 1911 Date Filed April 1, 1911

Amount Appropriated, Miners Inches ....., Cubic Feet per second 12½

4. Name of Stream McWilliam Gulch Tributary Yellowstone Basin .....

5. Point of Diversion a point on the S. line of Sec. 5 in said NE¼

Sec. 8 Twp. 9N. Rge. 48E. Bank of Stream .....

6. Purpose Irrigation and other purposes.

7. Description of System A dam across said gulch or coulee to be constructed of earth and timber and is to be about 100 ft. long and 4 ft. high; that from said dam the waters of said gulch or coulee will be conveyed to and upon the lands above described or to any requisite point of final discharge by means of natural channels, depressions or dykes.

8. Land Description of Intended Place of Use

NE¼ Sec. 8-9N-48E, U. S. A.

9. Remarks (Pertaining to Use, etc.) .....

Decree

10. Case No. ..... Date ..... Amt. Decreed: M. I. ..... C. F. S. .....

11. To Whom Decreed ..... Address .....

12. Name of Ditch ..... Maximum Capacity (C. F. S.) .....

13. Date of Priority ..... Purpose .....

14. Land Description of Place of Use as Decreed .....

15. Remarks (Present Use Status, etc.) .....

Form Ap. 1—10M 8

1578

STATE ENGINEERS OFFICE
Water Resources Survey

Notice of Appropriation

1. County Custer Book C Page 194 Record W.R.
2. Name of Appropriator William H. Hill Address Custer Co., Montana
3. Date Appropriated Jan. 8, 1906 Date Filed Jan. 9, 1906
   Amount Appropriated, Miners Inches 5000, Cubic Feet per second
4. Name of Stream Sand Creek Tributary Basin
5. Point of Diversion Where the North line of the SE¼ of
   Sec. 7 Twp. 9N. Rge. 48E. Bank of Stream
   and is indicated by a stone monument 2 ft. high and 2 ft. square
6. Purpose For irrigating.
7. Description of System Dam and ditch. Said dam will be of timber, rock and dirt, said ditch connects stream at said dam, and is about 4 ft. deep, 5 ft. wide at bottom and 7 ft. at top and to carry said water to said land.
8. Land Description of Intended Place of Use
   NE¼ Sec. 8-9N-48E, Aug. Rehbein, Miles City
9. Remarks (Pertaining to Use, etc.)

Decree

10. Case No. Date Amt. Decreed: M. I. C. F. S.
11. To Whom Decreed Address
12. Name of Ditch Maximum Capacity (C. F. S.)
13. Date of Priority Purpose
14. Land Description of Place of Use as Decreed
15. Remarks (Present Use Status, etc.)

1579

Form Ap. 1—10M 8

STATE ENGINEERS OFFICE
Water Resources Survey

Notice of Appropriation

1. County Custer Book D Page 511 Record W.R.

2. Name of Appropriator W. H. Hill & Chas. G. Wilder Address Custer Co.

3. Date Appropriated Jan. 6, 1906 April 12, 1913 Date Filed April 16, 1913

Amount Appropriated, Miners Inches (Amendment), Cubic Feet per second

4. Name of Stream Sand Creek Tributary Basin

5. Point of Diversion S½SW¼ of Sec. 6-9N-48E about 400 ft. north of the South Sec. line of Sec. 16

Sec. 6 Twp. 9N. Rge. 48E. Bank of Stream East

6. Purpose A new point of diversion

7. Description of System A low dam composed of earth, timber and rock constructed across said creek, also a ditch 6 ft. wide at the bottom and from 2½ to 3 ft. deep which carries and conducts said amount of water to and upon said lands.

8. Land Description of Intended Place of Use
Sec. 8-9N-48E, U.S.A.

9. Remarks (Pertaining to Use, etc.) Be it known that we, the undersigned, joint owners of that certain water right appropriation made and executed by W. H.Hill on the 8th day of January,A.D., 1906 and which is recorded in Book "C" of water rights, Page 194, records of Custer Co., Montana. The construction of another dam across said creek, the reason being that the old dams as mentioned in said Book "C", Page 194 was washed out by high flood waters and is impracticable to build another dam in said place.

Decree

10. Case No. Date Amt. Decreed: M. I. C. F. S.

11. To Whom Decreed Address

12. Name of Ditch Maximum Capacity (C. F. S.)

13. Date of Priority Purpose

14. Land Description of Place of Use as Decreed

15. Remarks (Present Use Status, etc.)

1584

Form Ap. 1—10M 8

STATE ENGINEERS OFFICE
Water Resources Survey

et al - Albert S. Dorman

Notice of Appropriation

1. County Custer Book C Page 484 Record W.R.

2. Name of Appropriator Sarah E. Kennard, et al Address Custer Co., Montana

3. Date Appropriated Jan. 3, 1908 Date Filed Jan. 6, 1908

Amount Appropriated, Miners Inches ....., Cubic Feet per second 250

4. Name of Stream Sand Creek Tributary Yellowstone R. Basin .....

5. Point of Diversion In the SW¼SE¼ Sec. 36-10N-47E, which point is 11 chains 54 links up said creek in a northeasterly direction from the S¼ corner of said Sec. 36

Sec. SW¼SE¼ 36 Twp. 10N. Rge. 47E. Bank of Stream East.

6. Purpose For irrigating and domestic purposes.

7. Description of System Dam and ditch. Said ditch is 12 ft. wide at the top and 8 ft. wide at the bottom and 24 in. deep and so constructed as to be capable of carrying said amount of water thence run to and across the described lands. Said diversion may also be aided by natural channels, depressions or dykes lying in the course of said ditch as the case may be.

8. Land Description of Intended Place of Use

Lots 1,2,3,4, N½NE¼, NW¼ Sec. 17; S½SE¼, N½NW¼, SE¼ Sec. 8; N½, N½NW¼, Lots 1,2,3,4, Sec. 9; SE¼SE¼ Sec. 4, T.9N., R. 48E (Sarah E. Kennard's land - U.S.A.)

S½NE¼ Sec. 18-9N-48E, Robert F. Cole, Brooklyn, N. Y.
SW¼ Sec. 4-9N-48E, 160 acres, U.S.A.
SW¼, S½NW¼, Lots 3,4 Sec. 4-9N-48E, A. S. Dorman's land, U.S.A.)

9. Remarks (Pertaining to Use, etc.) .....

Decree

10. Case No. ..... Date ..... Amt. Decreed: M. I. ..... C. F. S. .....

11. To Whom Decreed ..... Address .....

12. Name of Ditch ..... Maximum Capacity (C. F. S.) .....

13. Date of Priority ..... Purpose .....

14. Land Description of Place of Use as Decreed .....

15. Remarks (Present Use Status, etc.) .....

1 Form Ap. 1—10M 8

1590

STATE ENGINEERS OFFICE
Water Resources Survey

Notice of Appropriation

1. County Custer Book F Page 74 Record W.R.

2. Name of Appropriator Charles G. Wilder (25) Address Kinsey, Montana

3. Date Appropriated June 30, 1917 Date Filed June 30, 1917

Amount Appropriated, Miners Inches 3000 or, Cubic Feet per second 75

4. Name of Stream Sand Creek Tributary Basin

5. Point of Diversion About 300 ft. N. of the central line of Sec. 7-9N-48E, and where the said central line of said Section crosses said Sand Creek

Sec. Twp. Rge. Bank of Stream

6. Purpose For irrigation.

7. Description of System A dam about 40 ft. and from 1 to 2 ft. in height. A centrifugal pump of a 10 in. suction and a 12 in. discharge and run by a 22 H.P. Gas engine. Said water is pumped into a main ditch running in a southerly direction of about 3/4 of a mile in length, about 4 ft. wide on the bottom and 2½ ft. deep; and that the said waters running in the main ditch are then diverted over the said lands; then by means of head-gates, ditches and laterals, the water runs from the main ditch in the necessary directions for the proper distribution over and upon said lands.

8. Land Description of Intended Place of Use

S½NW¼, N½SW¼ Sec. 8-9N-48E, 160 acres, U. S. A.
NE¼SW¼ Sec. 7-9N-48E, 40 acres, U. S. A.

9. Remarks (Pertaining to Use, etc.)

Decree

10. Case No. Date Amt. Decreed: M. I. C. F. S.

11. To Whom Decreed Address

12. Name of Ditch Maximum Capacity (C. F. S.)

13. Date of Priority Purpose

14. Land Description of Place of Use as Decreed

15. Remarks (Present Use Status, etc.)

FORM WR-1—2M 12-47

STATE OF MONTANA
STATE ENGINEERS OFFICE
Water Resources Survey

Code No. Unit 4

County Custer

T. 9N R. 48E

Name of Land Owner Harold + Ruby Scanlan Address Kinsey, Mont

Name of Operator ____ Address ____

Part A

TO BE FILED BY THOSE OBTAINING IRRIGATION WATER FROM A DITCH COMPANY OR IRRIGATION DISTRICT

1. Water is delivered by: Kinsey Irr Co.
   Name of Ditch, Ditch Company or District Supplying Water
2. State the number of acres you irrigate under this system 64.0 Shares you hold ____
3. If you obtain water from more than one Company, give the number of shares, acres irrigated and the name of the Company under **"Remarks."** If you obtain water from a Ditch Company and also have a private system fill in both Part A and Part B.

Part B

TO BE FILED BY THOSE WHO HAVE A PRIVATE DITCH, PUMP OR IRRIGATION SYSTEM
or those who have a private water right under a Ditch Company

4. In what year was this land first irrigated? Date Unattached filing + also 5123-2124
5. Give the name of the original appropriator (first user): ____
6. Give the date appropriated ____ Amount filed on: Miners Inches ____ C. F. S. ____
7. State the total number of acres irrigated under this system: ____
8. Give the point of diversion: ____ ¼ ____ ¼ Section ____ Township ____ Range ____

Part C

TO BE FILED BY ALL WATER USERS IN ADDITION TO PART A OR PART B

9. Source of Water: Yellowstone River
   Name of stream or lake from which water is originally diverted
10. Water is obtained by: (Check one) Gravity ____ Pumping ✓ Other ____
11. What is the greatest number of acres you have irrigated? — Date ____
12. How many acres did you irrigate in 19 47 (Crop and pasture) 64.0
13. State the total number of additional acres that could be irrigated by increasing the water supply, land leveling, etc. 0 This land is under what ditch? 0
14. How many acres of seeped land do you have which could be drained and put into production? 0
15. What is the condition of your irrigation system? Fair
16. Is your water supply adequate? Yes ✓ No ____ Explain ____
17. REMARKS: 2 pumps are Working properly

Over

NOTE: The foregoing questions apply only to irrigated land shown on this plat.

DESCRIPTION AND MAP OF FARM

18. Legal Description of this Farm See attached WR-2 for Map & dir.

☐ IRRIGATED LAND ☐ NON-IRRIGATED LAND

North

West East

South

19. If the above land is irrigated from more than one ditch please give the acreage under each ditch in 19A and indicate the location of the land irrigated from each on the above map.

19A. Ditch: Kinsey Inn Co. Acres: 64.0

Ditch: _____ Acres: _____

Information supplied by:

Name J. Cook + D. Poulsot Address _____ Date 5/14/47

REMARKS: Field Survey

If you cannot answer all of the questions on this form answer as many as you can and return the form to us as soon as possible.

Form WR 2 10M 8-45

STATE ENGINEERS OFFICE
Water Resources Survey

COUNTY Custer

FILE NO. 12-T.9N-R.48E

Owner Scanlan, Harold & Ruby (Kinsey Unit) Address Kinsey, Montana

AAA Owner ..... Address .....

Operator " " " Address " "

New Owner ..... Address .....

New Operator ..... Address .....

Assessment Record yes - Unit No. 4

Assessed Acreage 64.0

Legal Description of This Farm Unit No. 4 (Meets & Bounds) Sec. 7, T.9N-R.48E
Sec 12, T9N-47E

Total Acres in Farm 70.95

Code Number Unit No. 4

Photo No. Ma 18-175

AAA Contract No. .....

AAA Total Cropland Acreage .....

App. No. 2123; 2124 - 1590

Decree No. .....

Land is located in

Twp. 9N Rge. 48E Twp. 9N Rge. 47

Twp. ..... Rge. ..... Twp. ..... Rge. .....

Filed in Twp. 9N Rge. 48E

Remarks .....

Farm Map



Ownership covers only irrigated land. All ownership for dry land not shown.

Yellowstone River Basin

Form Ap. 1—10M 8

1590

STATE ENGINEERS OFFICE
Water Resources Survey

Notice of Appropriation

1. County Custer Book F Page 74 Record W.R.

2. Name of Appropriator Charles G. Wilder (25) Address Kinsey, Montana

3. Date Appropriated June 30, 1917 Date Filed June 30, 1917

Amount Appropriated, Miners Inches 3000 or , Cubic Feet per second 75

4. Name of Stream Sand Creek Tributary Basin

5. Point of Diversion About 300 ft. N. of the central line of Sec. 7-9N-48E, and where the said central line of said Section crosses said Sand Creek

Sec. Twp. Rge. Bank of Stream

6. Purpose For irrigation

7. Description of System A dam about 40 ft. and from 1 to 2 ft. in height. A centrifugal pump of a 10 in. suction and a 12 in. discharge and run by a 22 H.P. Gas engine. Said water is pumped into a main ditch running in a southerly direction of about 3/4 of a mile in length, about 4 ft. wide on the bottom and 2½ ft. deep; and that the said waters running in the main ditch are then diverted over the said lands; then by means of headgates, ditches, and laterals, the water runs from the main ditch in the necessary directions for the proper distribution over and upon said lands.

8. Land Description of Intended Place of Use

S½NW¼, N½SW¼ Sec. 8-9N-48E, 160 acres, U.S.A.
NE¼SW¼ Sec. 7-9N-48E, 40 acres, U.S.A.

9. Remarks (Pertaining to Use, etc.)

Decree

10. Case No. Date Amt. Decreed: M. I. C. F. S.

11. To Whom Decreed Address

12. Name of Ditch Maximum Capacity (C. F. S.)

13. Date of Priority Purpose

14. Land Description of Place of Use as Decreed

15. Remarks (Present Use Status, etc.)

FORM WR-1—2M 12-47

STATE OF MONTANA
STATE ENGINEERS OFFICE
Water Resources Survey

Code No. Unit no. 60

County Custer

T. 9N R. 48

Name of Land Owner Martin and Hulda Scheid Address Kinsey, Mont.

Name of Operator _____ Address _____

Part A

TO BE FILED BY THOSE OBTAINING IRRIGATION WATER FROM A DITCH COMPANY OR IRRIGATION DISTRICT

1. Water is delivered by: Kinsey Irr Co.
   Name of Ditch, Ditch Company or District Supplying Water
2. State the number of acres you irrigate under this system 76.0 Shares you hold _____
3. If you obtain water from more than one Company, give the number of shares, acres irrigated and the name of the Company under **"Remarks."** If you obtain water from a Ditch Company and also have a private system fill in both Part A and Part B.

Part B

TO BE FILED BY THOSE WHO HAVE A PRIVATE DITCH, PUMP OR IRRIGATION SYSTEM
or those who have a private water right under a Ditch Company

4. In what year was this land first irrigated? Date See attached filings & also 2123 & 2124
5. Give the name of the original appropriator (first user): _____
6. Give the date appropriated _____ Amount filed on: Miners Inches _____ C. F. S. _____
7. State the total number of acres irrigated under this system: _____
8. Give the point of diversion: _____ ¼ _____ ¼ Section _____ Township _____ Range _____

Part C

TO BE FILED BY ALL WATER USERS IN ADDITION TO PART A OR PART B

9. Source of Water: Yellowstone River
   Name of stream or lake from which water is originally diverted
10. Water is obtained by: (Check one) Gravity _____ Pumping ✓ Other _____
11. What is the greatest number of acres you have irrigated? — Date _____
12. How many acres did you irrigate in 1947 (Crop and pasture) 76.0
13. State the total number of additional acres that could be irrigated by increasing the water supply, land leveling, etc. 0 This land is under what ditch? 0
14. How many acres of seeped land do you have which could be drained and put into production? 0
15. What is the condition of your irrigation system? Fair
16. Is your water supply adequate? Yes ✓ No _____ Explain _____
17. REMARKS: _____

Over

NOTE: The foregoing questions apply only to irrigated land shown on this plat.

DESCRIPTION AND MAP OF FARM

18. Legal Description of this Farm See attached WR-2

☐ IRRIGATED LAND ☐ NON-IRRIGATED LAND

North

for map & dir.

West East

South

19. If the above land is irrigated from more than one ditch please give the acreage under each ditch in 19A and indicate the location of the land irrigated from each on the above map.

19A. Ditch: Finney Irr Co Acres: 76.0

Ditch: _____ Acres: _____

Information supplied by:

Name Cook & DiPaulist Address _____ Date 5/14/48

REMARKS: Field Survey

If you cannot answer all of the questions on this form answer as many as you can and return the form to us as soon as possible.

3

Form WR 2 10M 8-46

STATE ENGINEERS OFFICE
Water Resources Survey

COUNTY Custer

FILE NO. 12-T.9N-R.48

Owner Scheid, Martin & Hulda (Kinsey Unit) Address Kinsey, Montana

AAA Owner ..... Address .....

Operator " " " Address " "

New Owner ..... Address .....

New Operator ..... Address .....

Assessment Record Yes - Unit No. 60

Assessed Acreage 76.0

Legal Description of This Farm Unit No. 60 (Meets & Bounds) Sec. 12; T. 9N - R. 48E

Total Acres in Farm 126.88

Code Number Unit No. 60

Photo No. Ma 26-208

AAA Contract No. .....

AAA Total Cropland Acreage .....

App. No. 2123, 2124-1140-1141 #-1142-2126-

Decree No. No decree yet.

Land is located in

Twp. 9N Rge. 48E Twp. ..... Rge. .....

Twp. ..... Rge. ..... Twp. ..... Rge. .....

Filed in Twp. 9N Rge. 48E

Remarks .....

Farm Map

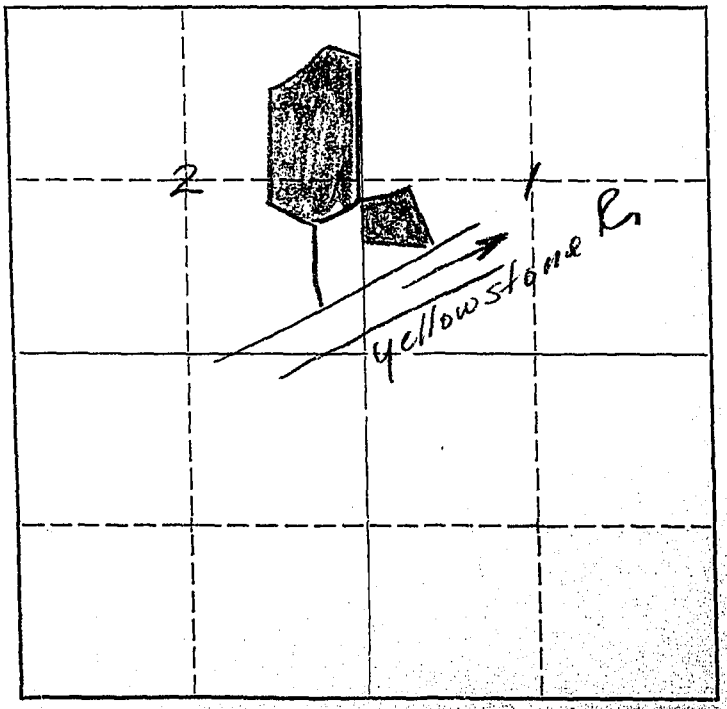

Ownership covers only irrigated land. All ownership for dry land not shown.

Yellowstone River Basin

1 Form Ap. 1—10M

4.1140

STATE ENGINEERS OFFICE
Water Resources Survey

Notice of Appropriation

1. County Custer Book B Page 417 Record W.R.

2. Name of Appropriator H.N. Gilmore Address Custer County

3. Date Appropriated Aug. 18, 1903 Date Filed Sept. 3, 1903

Amount Appropriated, Miners Inches 5000 or, Cubic Feet per second 125

4. Name of Stream Muster Creek Tributary Yellowstone R. Basin

5. Point of Diversion Is by the dam

Sec. Twp. Rge. Bank of Stream

6. Purpose For irrigation.

7. Description of System A dam and a ditch, said dam is about 10 ft. long and 10 ft. high, acting as a headgate to turn the water into the ditch which being large enough to carry 5000 inches of water with such necessary flumes as the nature of the country and soil may require.

8. Land Description of Intended Place of Use

All Sec. 35-10N-48E, 632.60 acres, U.S.A.
All Sec. 1-9N-48E, 412 acres, Custer County
All but 1/3 ac. Sec. 2-9N-48E, 591.71 acres, Not assessed
1/3 acre Sec. 2-9N-48E, Robert E. Owens, Kinsey, Montana

9. Remarks (Pertaining to Use, etc.)

Decree

10. Case No. Date Amt. Decreed: M. I. C. F. S.

11. To Whom Decreed Address

12. Name of Ditch Maximum Capacity (C. F. S.)

13. Date of Priority Purpose

14. Land Description of Place of Use as Decreed

15. Remarks (Present Use Status, etc.)

1 Form Ap. 1—10M 8

1141

STATE ENGINEERS OFFICE
Water Resources Survey

Notice of Appropriation

1. County Custer Book C Page 250 Record W.R.

2. Name of Appropriator Arthur E. Millard Address Kinsey, Montana

3. Date Appropriated June 12, 1906 July 15, 1906 Date Filed June 12, 1906

Amount Appropriated, Miners Inches 2000, Cubic Feet per second

4. Name of Stream Muster Creek Tributary Basin

5. Point of Diversion About 450 yds. from the point where Mustard Creek crosses the North Line of

Sec. 3 Twp. 9N. Rge. 48E. Bank of Stream East

6. Purpose For irrigating and other purposes.

7. Description of System Dam and ditch, said ditch to be 72" X 36" deep in size, which carries and conducts said 2000 inches of water from said creek at said point of diversion and thence runs easterly across said Section 3, thence over and upon said land.

8. Land Description of Intended Place of Use
NW¼NE¼, NW¼, N½SW¼, SW¼SW¼ Sec. 2-9N-48E, Not assessed in 1940, U.S.A.

9. Remarks (Pertaining to Use, etc.)

Decree

10. Case No. Date Amt. Decreed: M. I. C. F. S.

11. To Whom Decreed Address

12. Name of Ditch Maximum Capacity (C. F. S.)

13. Date of Priority Purpose

14. Land Description of Place of Use as Decreed

15. Remarks (Present Use Status, etc.)

Form Ap. 1—10M 8

STATE ENGINEERS OFFICE
Water Resources Survey

Notice of Appropriation

1. County Custer Book D Page 246 Record W.R.
2. Name of Appropriator Arthur E. Millard Address Miles City, Custer Co.
3. Date Appropriated Aug. 4, 1909 Date Filed Aug. 4, 1909
   Amount Appropriated, Miners Inches 6000, Cubic Feet per second
4. Name of Stream Muster Creek Tributary Basin
5. Point of Diversion Where a copy of this notice is posted on

   Sec. Twp. Rge. Bank of Stream South
6. Purpose Irrigation and domestic use.
7. Description of System A dam and ditch 20" X 48" in size, which carries and conducts 6000" of water from said creek and runs thence south and west thence south and east, thence over and upon said land.
8. Land Description of Intended Place of Use
   W½ Sec. 32-10N-48E, 320 acres, Eugene C. Howe, Miles City, Montana
   E½ Sec. 32-10N-48E, 320 acres, Custer Co., c/o King Gibbs, Miles City
   Irrigation on W½ Sec. 2-9N-48E, U.S.A.
9. Remarks (Pertaining to Use, etc.)

Decree

10. Case No. Date Amt. Decreed: M. I. C. F. S.
11. To Whom Decreed Address
12. Name of Ditch Maximum Capacity (C. F. S.)
13. Date of Priority Purpose
14. Land Description of Place of Use as Decreed
15. Remarks (Present Use Status, etc.)

Form Ap. 1—10M 8

STATE ENGINEERS OFFICE
Water Resources Survey

Notice of Appropriation

1. County Custer Book A Page 353 Record W.R.
2. Name of Appropriator Hiram N. Gilmore Address Custer County
3. Date Appropriated Jan. 2, 1897 Date Filed 1/15/97
   Amount Appropriated, Miners Inches 90, Cubic Feet per second
4. Name of Stream Tributary Basin
5. Point of Diversion

   Sec Twp Rge Bank of Stream
6. Purpose Irrigating for agricultural purposes.
7. Description of System
8. Land Description of Intended Place of Use
   The South 1/4 of Lot 1 and South 1/2NE¼ of Sec. 2-9N-48E.
9. Remarks (Pertaining to Use, etc.)

Decree

10. Case No. Date Amt. Decreed: M. I. C. F. S.
11. To Whom Decreed Address
12. Name of Ditch Maximum Capacity (C. F. S.)
13. Date of Priority Purpose
14. Land Description of Place of Use as Decreed
15. Remarks (Present Use Status, etc.)

RC

NOTICE
These forms are the property of the State of Montana and must be returned.

FORM WR-1—2M 12-47

STATE OF MONTANA
STATE ENGINEERS OFFICE
Water Resources Survey

Code No. Unit No. 12
County Custer
T. 9N. R. 48E.

Name of Land Owner Schmidt Albert and Edna [redacted] Address Unit No. 12, Kinsey, Montana

Name of Operator Albert Schmidt Address Kinsey Rte Miles city Mont.

Part A

TO BE FILED BY THOSE OBTAINING IRRIGATION WATER FROM A DITCH COMPANY OR IRRIGATION DISTRICT

1. Water is delivered by: Kinsey irrigation company
   Name of Ditch, Ditch Company or District Supplying Water
2. State the number of acres you irrigate under this system 80 1/5 Shares you hold
3. If you obtain water from more than one Company, give the number of shares, acres irrigated and the name of the Company under **"Remarks."** If you obtain water from a Ditch Company and also have a private system fill in both Part A and Part B.

Part B

TO BE FILED BY THOSE WHO HAVE A PRIVATE DITCH, PUMP OR IRRIGATION SYSTEM
or those who have a private water right under a Ditch Company

4. In what year was this land first irrigated? Date [illegible] 2123 + 2124
5. Give the name of the original appropriator (first user): Tony Wakefield
6. Give the date appropriated _____ Amount filed on: Miners Inches _____ C. F. S. _____
7. State the total number of acres irrigated under this system: 80 1/5
8. Give the point of diversion: _____ ¼ _____ ¼ Section 8 Township 9N Range 48E.

Part C

TO BE FILED BY ALL WATER USERS IN ADDITION TO PART A OR PART B

9. Source of Water: Yellowstone River
   Name of stream or lake from which water is originally diverted
10. Water is obtained by: (Check one) Gravity _____ Pumping ✓ Other _____
11. What is the greatest number of acres you have irrigated? 80 1/5 Date _____
12. How many acres did you irrigate in 1947? (Crop and pasture) 80 1/5
13. State the total number of additional acres that could be irrigated by increasing the water supply, land leveling, etc. none This land is under what ditch? Kinsey irrigation Company.
14. How many acres of seeped land do you have which could be drained and put into production? none
15. What is the condition of your irrigation system? Fair
16. Is your water supply adequate? Yes ✓ No _____ Explain _____
17. REMARKS: _____

Over

NOTE: The foregoing estions apply only to irrigated land shown on this plat.

DESCRIPTION AND MAP OF FARM

18. Legal Description of this Farm Unit No. 12 - Sec. 8, T. 9N., R. 48E.

IRRIGATED LAND NON-IRRIGATED LAND

North

West

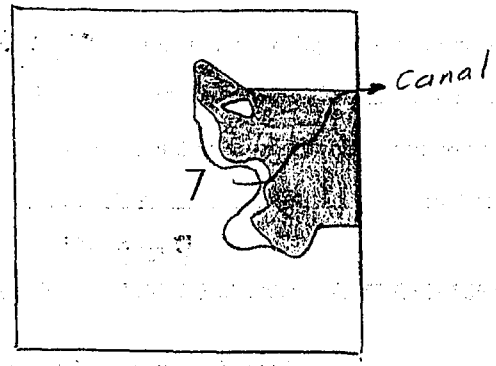

East

Ownership covers only irrigated land. All ownership for dry land not shown.

South

19. If the above land is irrigated from more than one ditch please give the acreage under each ditch in 19A and indicate the location of the land irrigated from each on the above map.

19A. Ditch: Kinney Irrigation Company Acres: 80 1/2

Ditch: Acres:

Information supplied by:

Name Albert Schmidt Address Kinney Route Date

REMARKS:

If you cannot answer all of the questions on this form answer as many as you can and return the form to us as soon as possible.

1 Form WR 2 10M 8-45

L. S.
Ret 3/8

STATE ENGINEERS OFFICE
Water Resources Survey

COUNTY Custer

FILE NO. 12-T.9N-R.48E

Owner Schmidt, Albert & Edna ~~Wakefield, Tony & Marian~~ (Kinsey Unit) Address Kinsey, Montana

AAA Owner ..... Address .....

Operator " " " Address " "

New Owner ..... Address .....

New Operator ..... Address .....

Assessment Record yes - Unit No. 12

Assessed Acreage 85.50

Legal Description of This Farm Unit No. 12 (Meets & Bounds) Sec. 7; T. 9N - R. 48E

Total Acres in Farm 134.39

Code Number Unit No. 12

Photo No. Ma 18-175

AAA Contract No. .....

AAA Total Cropland Acreage .....

App. No. 2123; 2124-1967-1456

Decree No. .....

Land is located in

Twp. 9N Rge. 48E Twp. ..... Rge. .....

Twp. ..... Rge. ..... Twp. ..... Rge. .....

Filed in Twp. 9N Rge. .....

Remarks .....

Farm Map

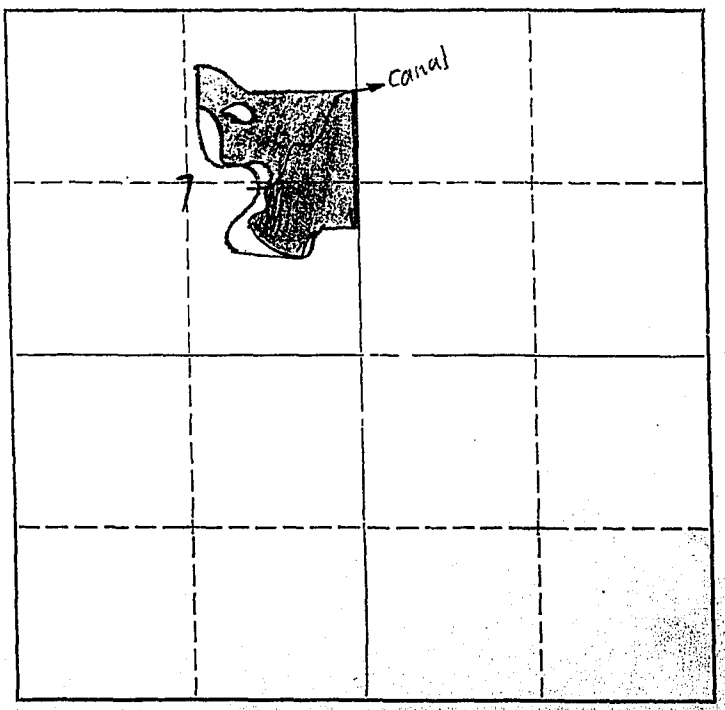

Ownership covers only irrigated land. All ownership for dry land not shown.

Yellowstone River Basin

1 Form Ap. 1—10M 8-

1454

STATE ENGINEERS OFFICE
Water Resources Survey

Notice of Appropriation

1. County Custer Book F Page 115 Record W.R.
2. Name of Appropriator Charles G. Wilder Address Kinsey, Montana
3. Date Appropriated June 27, 1928 Date Filed June 27, 1928
   Amount Appropriated, Miners Inches 1000 or , Cubic Feet per second 25
4. Name of Stream Rice Creek Tributary Sand Creek Basin
5. Point of Diversion In the approximate center of the SW¼ of Section
   Sec. 7 Twp. 9N. Rge. 43E. Bank of Stream North
   and about 80 rods east of the western boundary line of said 1/4 Sec.
6. Purpose For irrigation and other purposes.
7. Description of System A dam of sufficient size and a ditch to run from said creek over and across the said 1/4 Sec. land in an easterly direction, to, upon and across the SE¼ of said Sec. 7 where the said water is to be used.
8. Land Description of Intended Place of Use
   SE¼ Sec. 7-9N-43E, U.S.A.
9. Remarks (Pertaining to Use, etc.)

Decree

10. Case No. Date Amt. Decreed: M. I. C. F. S.
11. To Whom Decreed Address
12. Name of Ditch Maximum Capacity (C. F. S.)
13. Date of Priority Purpose
14. Land Description of Place of Use as Decreed
15. Remarks (Present Use Status, etc.)

Form Ap. 1—10M 8

1967

STATE ENGINEERS OFFICE
Water Resources Survey

Notice of Appropriation

1. County Custer Book D Page 490 Record W.R.

2. Name of Appropriator Chas. G. Wilder Address Miles City, Montana

3. Date Appropriated April 10,1911 (7) Date Filed April 13, 1911

Amount Appropriated, Miners Inches 6000 or , Cubic Feet per second 150

4. Name of Stream Tree Creek Tributary Yellowstone R. Basin

5. Point of Diversion about 1/4 mile west of the E. line of Section

Sec. 13 Twp. 9N. Rge. 47E. Bank of Stream Both

6. Purpose For irrigation.

7. Description of System A dam, headgate, and two ditches, one of said ditches being taken out on the north side of said dam and the other upon the south side thereof, and which said ditches will be about 12 ft. wide on the bottom and about 2 ft. deep, and so ~~constructed as to be capable of carrying said amount of water and which will thence run~~ upon and across said lands. Said dam is about 100 ft. long, about 12 ft. high and about 50 ft. wide at the base.

8. Land Description of Intended Place of Use

NE¼ Sec. 7-9N-48E, 160 acres, U.S.A.
NE¼ Sec. 24-9N-47E, 160 acres, Alex Noble, Kinsey, Montana

9. Remarks (Pertaining to Use, etc.)

Decree

10. Case No. Date Amt. Decreed: M. I. C. F. S.

11. To Whom Decreed Address

12. Name of Ditch Maximum Capacity (C. F. S.)

13. Date of Priority Purpose

14. Land Description of Place of Use as Decreed

15. Remarks (Present Use Status, etc.)

R.C

NOTICE
These forms are the property of the State of Montana and must be returned.

FORM WR-1—2M 12-47

STATE OF MONTANA
STATE ENGINEERS OFFICE
Water Resources Survey

Code No. Unit No. 52
County Custer
T. 9N. R. 48E.

Name of Land Owner Schmidt, Otto & Dorothy Address Unit No. 52, Kinsey, Montana

Name of Operator Same Address Same

Part A

TO BE FILED BY THOSE OBTAINING IRRIGATION WATER FROM A DITCH COMPANY OR IRRIGATION DISTRICT

1. Water is delivered by: Kinsey Irrigation Co.
   Name of Ditch, Ditch Company or District Supplying Water
2. State the number of acres you irrigate under this system 85 Shares you hold none
3. If you obtain water from more than one Company, give the number of shares, acres irrigated and the name of the Company under **"Remarks."** If you obtain water from a Ditch Company and also have a private system fill in both Part A and Part B.

Part B

TO BE FILED BY THOSE WHO HAVE A PRIVATE DITCH, PUMP OR IRRIGATION SYSTEM
or those who have a private water right under a Ditch Company

4. In what year was this land first irrigated? Date See Appr. 2123 & 2124
5. Give the name of the original appropriator (first user):
6. Give the date appropriated Amount filed on: Miners Inches C. F. S.
7. State the total number of acres irrigated under this system:
8. Give the point of diversion: ¼ ¼ Section Township Range

Part C

TO BE FILED BY ALL WATER USERS IN ADDITION TO PART A OR PART B

9. Source of Water: Yellowstone River
   Name of stream or lake from which water is originally diverted
10. Water is obtained by: (Check one) Gravity Pumping ✓ Other
11. What is the greatest number of acres you have irrigated? 75 Date 1947
12. How many acres did you irrigate in 1947? (Crop and pasture) 75
13. State the total number of additional acres that could be irrigated by increasing the water supply, land leveling, etc. 10 This land is under what ditch? Same as rest.
14. How many acres of seeped land do you have which could be drained and put into production? none
15. What is the condition of your irrigation system? Fairly Good
16. Is your water supply adequate? Yes X No Explain
17. REMARKS: During peak irrigating season we have to go on schedule or water rotation at times

Over

NOTE: The foregoing questions apply only to irrigated land shown on this plat.

DESCRIPTION AND MAP OF FARM

18. Legal Description of this Farm Unit No. 52 - Sec. 3 & 10, T. 9N., R. 48E.

IRRIGATED LAND NON-IRRIGATED LAND

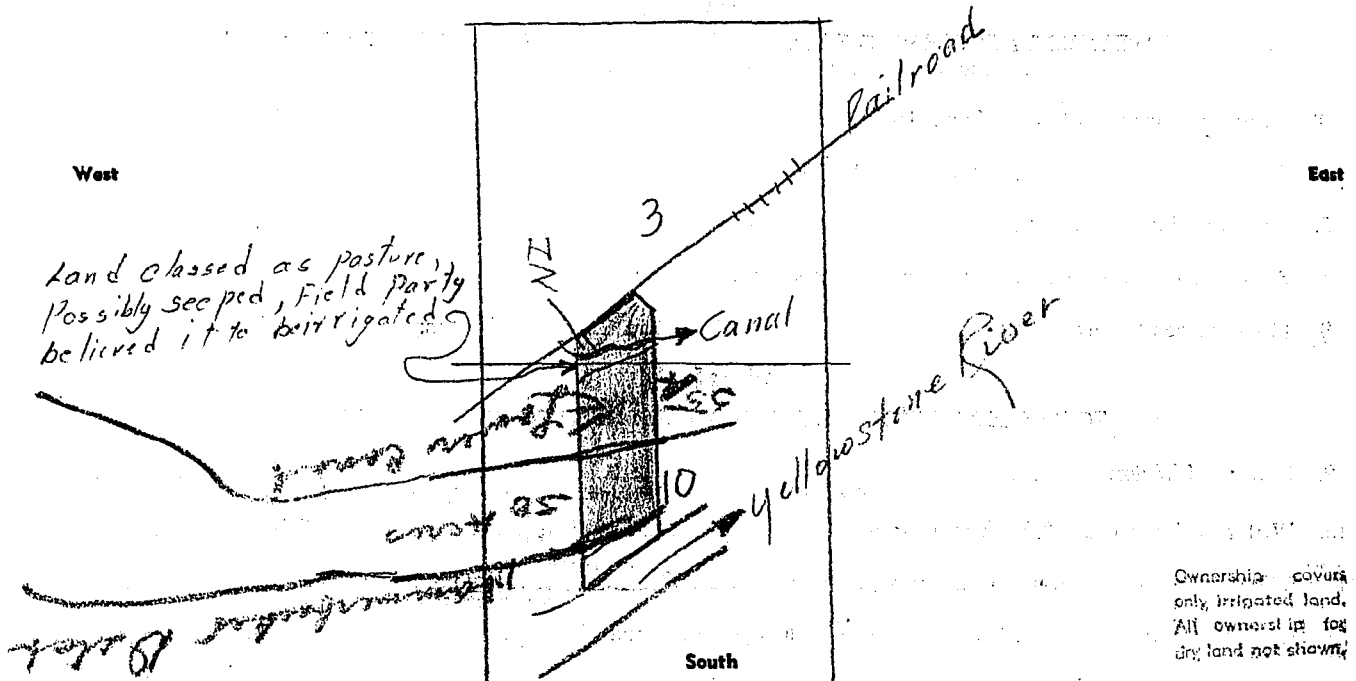

19. If the above land is irrigated from more than one ditch please give the acreage under each ditch in 19A and indicate the location of the land irrigated from each on the above map.

19A. Ditch: Canal Canon Acres: 95

Ditch: Hammerbacher Ditch Acres: 30

Information supplied by:

Name Otto Schmidt Address Forsyth Mont Date Feb 3, 47

REMARKS:

If you cannot answer all of the questions on this form answer as many as you can and return the form to us as soon as possible.

1 Form WR 2 10M 8-45

L. S.
Rct. 2/16

STATE ENGINEERS OFFICE
Water Resources Survey

COUNTY Custer

FILE NO. 12-T.9N-R.48E

Owner Schmidt, Otto & Dorothy (Kinsey Unit) Address Kinsey, Montana

AAA Owner ..... Address .....

Operator " " " Address " "

New Owner ..... Address .....

New Operator ..... Address .....

Assessment Record yes - Unit No. 52

Assessed Acreage 85.0

Legal Description of This Farm Unit No. 52 (Meets & Bounds) Sec. 3 & 10; T9N-R.48E

Total Acres in Farm 115.61

Code Number Unit No. 52

Photo No. Ma-26-208

AAA Contract No. .....

AAA Total Cropland Acreage .....

App. No. 2123; 2124

Decree No. .....

Land is located in

Twp. 9N Rge. 48E Twp. ..... Rge. .....

Twp. ..... Rge. ..... Twp. ..... Rge. .....

Filed in Twp. 9N Rge. 48E

Remarks .....

Farm Map

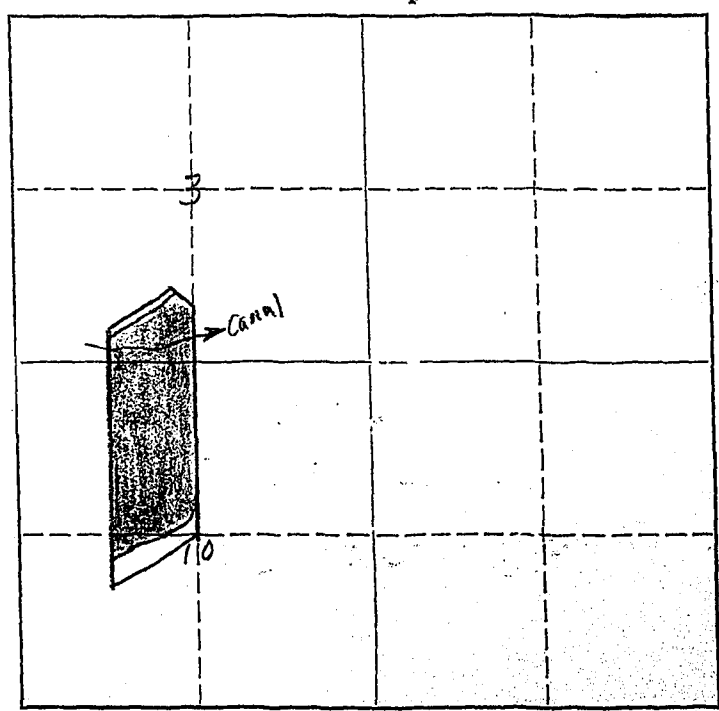

Ownership covers only irrigated land. All ownership for dry land not shown.

Yellowstone River Basin

PC

FORM W-1 — 2M 12-47

STATE OF MONTANA
STATE ENGINEERS OFFICE
Water Resources Survey

Code No. Unit No 23

County Custer

T. 4N R. 48E

Name of Land Owner Harold & Annie Shook Address Kinsey, Mont

Name of Operator ..... Address .....

Part A

TO BE FILED BY THOSE OBTAINING IRRIGATION WATER FROM A DITCH COMPANY OR IRRIGATION DISTRICT

1. Water is delivered by: Kinsey Irr Co.
   Name of Ditch, Ditch Company or District Supplying Water
2. State the number of acres you irrigate under this system 85.3 Shares you hold .....
3. If you obtain water from more than one Company, give the number of shares, acres irrigated and the name of the Company under **"Remarks."** If you obtain water from a Ditch Company and also have a private system fill in both Part A and Part B.

Part B

TO BE FILED BY THOSE WHO HAVE A PRIVATE DITCH, PUMP OR IRRIGATION SYSTEM
or those who have a private water right under a Ditch Company

4. In what year was this land first irrigated? Date See attached filings & also 2123 & 2124
5. Give the name of the original appropriator (first user): .....
6. Give the date appropriated ..... Amount filed on: Miners Inches ..... C. F. S. .....
7. State the total number of acres irrigated under this system: .....
8. Give the point of diversion: ..... ¼ ..... ¼ Section ..... Township ..... Range .....

Part C

TO BE FILED BY ALL WATER USERS IN ADDITION TO PART A OR PART B

9. Source of Water: Yellowstone River
   Name of stream or lake from which water is originally diverted
10. Water is obtained by: (Check one) Gravity ..... Pumping ✓ Other .....
11. What is the greatest number of acres you have irrigated? ✓ Date .....
12. How many acres did you irrigate in 1947? (Crop and pasture) 85.30
13. State the total number of additional acres that could be irrigated by increasing the water supply, land leveling, etc. 6.0 This land is under what ditch? Same
14. How many acres of seeped land do you have which could be drained and put into production? ✓
15. What is the condition of your irrigation system? Fair
16. Is your water supply adequate? Yes ✓ No ..... Explain .....
17. REMARKS: .....

Over

NOTE: The foregoing questions apply only to irrigated land shown on this plat.

DESCRIPTION AND MAP OF FARM

18. Legal Description of this Farm See UR-2 for des & Map

☐ IRRIGATED LAND ☐ NON-IRRIGATED LAND

North

West East

South

19. If the above land is irrigated from more than one ditch please give the acreage under each ditch in 19A and indicate the location of the land irrigated from each on the above map.

19A. Ditch: Kinney Ditch Co., Acres: 85.30

Ditch: _____ Acres: _____

Information supplied by:

Name Field Survey Address _____ Date 5/14/47

REMARKS: J Cook & D. Paulint

If you cannot answer all of the questions on this form answer as many as you can and return the form to us as soon as possible.

Form WR 2 10M 8-45

STATE ENGINEERS OFFICE
Water Resources Survey

COUNTY Custer

FILE NO. 12-T. 9N-R. 48E

Owner Shook, Harold & Annie (Kinsey Unit) Address Kinsey, Mont.

AAA Owner ..... Address .....

Operator " " " Address " "

New Owner ..... Address .....

New Operator ..... Address .....

Assessment Record yes - Unit No. 23

Assessed Acreage 85.3

Legal Description of This Farm Unit No. 23 (Meets & Bounds) Sec. 5 & 8, T. 9N-R. 48E

Total Acres in Farm 115.49

Code Number Unit No. 23

Photo No. Ma 18-174; Ma 18-175

AAA Contract No. .....

AAA Total Cropland Acreage .....

App. No. 2123; 2124 - 1058 - 1578
1579 - 1059

Decree No. .....

Land is located in

Twp. 9N Rge. 48E Twp. ..... Rge. .....

Twp. ..... Rge. ..... Twp. ..... Rge. .....

Filed in Twp. 9N Rge. R. 48E

Remarks .....

Yellowstone River Basin

Farm Map

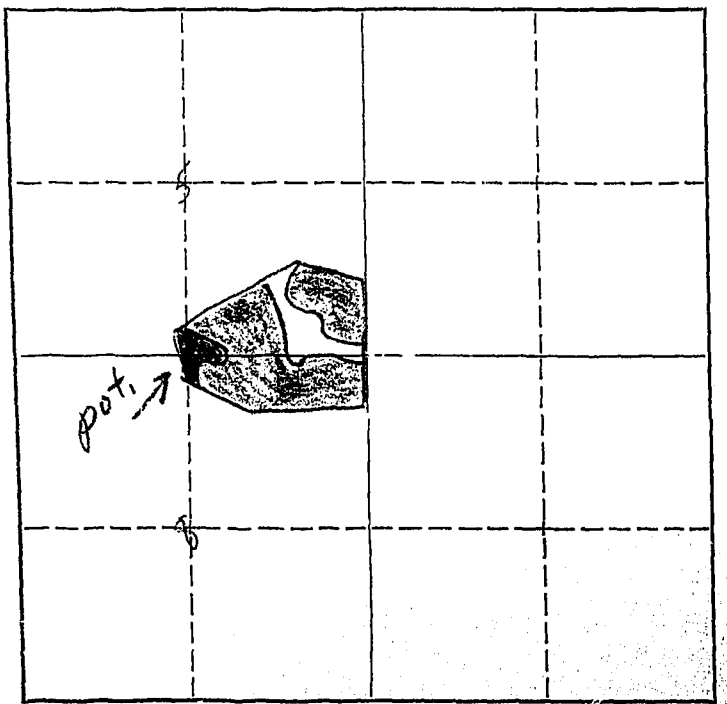

Ownership covers only irrigated land. All ownership for dry land not shown.

1 Form Ap. 1—10M

1058

STATE ENGINEERS OFFICE
Water Resources Survey

Notice of Appropriation

1. County Custer Book D Page 488 Record W.R.

2. Name of Appropriator W. H. Hill Address Miles City, Custer Co.

3. Date Appropriated Mar. 8, 1911 Date Filed April 1, 1911
Mar. 22, 1911

Amount Appropriated, Miners Inches ....., Cubic Feet per second 12½

4. Name of Stream McWilliam Gulch Tributary Yellowstone Basin .....

5. Point of Diversion a point on the S. line of Sec. 5 in said N½

Sec. 8 Twp. 9N. Rge. 48E. Bank of Stream .....

6. Purpose Irrigation and other purposes.

7. Description of System A dam across said gulch or coulee to be constructed of earth and timber and is to be about 100 ft. long and 4 ft. high; that from said dam the waters of said gulch or coulee will be conveyed to and upon the lands above described or to any requisite point of final discharge by means of natural channels, depressions or dykes.

8. Land Description of Intended Place of Use
NE¼ Sec. 8-9N-48E., U. S. A.

9. Remarks (Pertaining to Use, etc.) .....

Decree

10. Case No. ..... Date ..... Amt. Decreed: M. I. ..... C. F. S. .....

11. To Whom Decreed ..... Address .....

12. Name of Ditch ..... Maximum Capacity (C. F. S.) .....

13. Date of Priority ..... Purpose .....

14. Land Description of Place of Use as Decreed .....

15. Remarks (Present Use Status, etc.) .....

Form Ap. 1—10M

1059

STATE ENGINEERS OFFICE
Water Resources Survey

Notice of Appropriation

1. County Custer Book E Page 471 Record W.R.
2. Name of Appropriator Pearl E. McCoy (16) Address Kinney, Montana
3. Date Appropriated April 17, 1918 Date Filed April 17, 1918
   Amount Appropriated, Miners Inches 500 or, Cubic Feet per second 12½
4. Name of Stream McMillans Gulch Tributary Yellowstone R. Basin
5. Point of Diversion

   Sec. Twp. Rge. Bank of Stream Right and Left
6. Purpose For irrigation
7. Description of System A dam with a ditch or ditches 24" X 48" more or less in size, which carries and conducts said amount of water from said gulch or coulee and runs thence abutting the elevated lands enclosing said gulch and about and through said Section 5, thence over and upon said land.
8. Land Description of Intended Place of Use
   All Sec. 5-7N-4E, 640.89 acres, U. S. A.
9. Remarks (Pertaining to Use, etc.)

Decree

10. Case No. Date Amt. Decreed: M. I. C. F. S.
11. To Whom Decreed Address
12. Name of Ditch Maximum Capacity (C. F. S.)
13. Date of Priority Purpose
14. Land Description of Place of Use as Decreed
15. Remarks (Present Use Status, etc.)

1 Form Ap. 1—10M 8

#578

STATE ENGINEERS OFFICE
Water Resources Survey

Notice of Appropriation

1. County Custer Book C Page 194 Record W.R.
2. Name of Appropriator William H. Hill Address Custer Co., Montana
3. Date Appropriated Jan. 8, 1906 Date Filed Jan. 9, 1906
   Amount Appropriated, Miners Inches 5000, Cubic Feet per second
4. Name of Stream Sand Creek Tributary Basin
5. Point of Diversion Where the North line of the SE¼ of
   Sec. 7 Twp. 9N. Rge. 48E. Bank of Stream
   and is indicated by a stone monument 2 ft. high and 2 ft. square.
6. Purpose For irrigating.
7. Description of System Dam and ditch. Said dam will be of timber, rock and dirt, said ditch connects stream at said dam, and is about 4 ft. deep, 5 ft. wide at bottom and 7 ft. at top and to carry said water to said land.
8. Land Description of Intended Place of Use
   NE¼ Sec. 8-9N-48E, Aug. Rehbein, Miles City.
9. Remarks (Pertaining to Use, etc.)

Decree

10. Case No. Date Amt. Decreed: M. I. C. F. S.
11. To Whom Decreed Address
12. Name of Ditch Maximum Capacity (C. F. S.)
13. Date of Priority Purpose
14. Land Description of Place of Use as Decreed
15. Remarks (Present Use Status, etc.)

1 Form Ap. 1—10M 8

#579

STATE ENGINEERS OFFICE
Water Resources Survey

Notice of Appropriation

1. County Custer Book D Page 511 Record W.R.

2. Name of Appropriator W. H. Hill & Chas. G. Wilder Address Custer Co.

3. Date Appropriated April 12, 1913 Date Filed April 16, 1913
Jan. 6, 1906

Amount Appropriated, Miners Inches (Amendment), Cubic Feet per second

4. Name of Stream Sand Creek Tributary Basin

5. Point of Diversion S½SW¼ of Sec. 6-9N-48E about 400 ft. north of the South Sec. line of Sec. 16

Sec. 6 Twp. 9N. Rge. 48E. Bank of Stream East

6. Purpose A new point of diversion

7. Description of System A low dam composed of earth, timber and rock constructed across said creek, also a ditch 6 ft. wide at the bottom and from 2½ to 3 ft. deep which carries and conducts said amount of water to and upon said lands.

8. Land Description of Intended Place of Use
Sec. 8-9N-48E, U.S.A.

9. Remarks (Pertaining to Use, etc.) Be it known that we, the undersigned, joint owners of that certain water right appropriation made and executed by W. H. Hill on the 8th day of January, A.D., 1906 and which is recorded in Book "C" of water rights, Page 194, records of Custer Co., Montana. The construction of another dam across said creek, the reason being that the old dams as mentioned in said Book "C", Page 194 was washed out by high flood waters and is impracticable to build another dam in said place.

Decree

10. Case No. Date Amt. Decreed: M. I. C. F. S.

11. To Whom Decreed Address

12. Name of Ditch Maximum Capacity (C. F. S.)

13. Date of Priority Purpose

14. Land Description of Place of Use as Decreed

15. Remarks (Present Use Status, etc.)

R. C. C

FORM WR-1—2M 12-47

NOTICE
These forms are the property of the State of Montana and must be returned.

STATE OF MONTANA
STATE ENGINEERS OFFICE
Water Resources Survey

Code No. Unit No. 19

County Custer

T. 9N. R. 48E.

Name of Land Owner Viall, Howard L. & Myril Address Unit No. 19, Kinsey, Montana

Name of Operator Same as Owner Address

Part A

TO BE FILED BY THOSE OBTAINING IRRIGATION WATER FROM A DITCH COMPANY OR IRRIGATION DISTRICT

1. Water is delivered by: Kinsey Irrigation Company
   Name of Ditch, Ditch Company or District Supplying Water
2. State the number of acres you irrigate under this system 82.5 Shares you hold one
3. If you obtain water from more than one Company, give the number of shares, acres irrigated and the name of the Company under **"Remarks."** If you obtain water from a Ditch Company and also have a private system fill in both Part A and Part B.

Part B

TO BE FILED BY THOSE WHO HAVE A PRIVATE DITCH, PUMP OR IRRIGATION SYSTEM
or those who have a private water right under a Ditch Company

4. In what year was this land first irrigated? Date See attached Filing #'s 2123 & 2124
5. Give the name of the original appropriator (first user):
6. Give the date appropriated Amount filed on: Miners Inches C. F. S.
7. State the total number of acres irrigated under this system:
8. Give the point of diversion: ¼ ¼ Section Township Range

Part C

TO BE FILED BY ALL WATER USERS IN ADDITION TO PART A OR PART B

9. Source of Water: Yellowstone River
   Name of stream or lake from which water is originally diverted
10. Water is obtained by: (Check one) Gravity Pumping yes Other
11. What is the greatest number of acres you have irrigated? 82.5 Date 1947
12. How many acres did you irrigate in 1947? (Crop and pasture) 82.5
13. State the total number of additional acres that could be irrigated by increasing the water supply, land leveling, etc. None. This land is under what ditch?
14. How many acres of seeped land do you have which could be drained and put into production? none
15. What is the condition of your irrigation system? Fair
16. Is your water supply adequate? Yes X No Explain
17. REMARKS:

Over

NOTE: The foregoing questions apply only to irrigated land shown on this plat.

DESCRIPTION AND MAP OF FARM

18. Legal Description of this Farm Unit No. 19 - Sec. 8 & 9, T. 9N., R. 48E.

IRRIGATED LAND NON-IRRIGATED LAND

North

West East



Ownership covers only irrigated land. All ownership for dry land not shown.

South

19. If the above land is irrigated from more than one ditch please give the acreage under each ditch in 19A and indicate the location of the land irrigated from each on the above map.

19A. Ditch: Kinsey Irr. Co. Acres: 82.5

Ditch: Acres:

Information supplied by:

Name Howard L. Viall Address Miles City Kinsey Rt. Date 2-14-48

REMARKS:

Center of map showing dry land should be shaded blue as irrigated land (this is a gully & not Farmed a.c.J.)

If you cannot answer all of the questions on this form answer as many as you can and return the form to us as soon as possible.

1 Form WR 2 10M 8-45

L.S.
Pt. 2/18

STATE ENGINEERS OFFICE
Water Resources Survey

COUNTY Custer

FILE NO. 12-T.9N-R.48E

Owner Viall, Howard L. & Myril (Kinsey Unit) Address Kinsey, Montana

AAA Owner ..... Address .....

Operator " " " Address " "

New Owner ..... Address .....

New Operator ..... Address .....

Assessment Record yes-Unit No. 19

Assessed Acreage 82.5

Legal Description of This Farm Unit No. 19 (Meets & Bounds) Sec. 8 & 9 T. 9N-R. 48E

Total Acres in Farm 91.0

Code Number Unit No. 19

Photo No. Ma 18-175

AAA Contract No. .....

AAA Total Cropland Acreage .....

App. No. 2123; 2124-1058-1578
1579-1584

Decree No. .....

Land is located in

Twp. 9N Rge. 48E Twp. ..... Rge. .....

Twp. ..... Rge. ..... Twp. ..... Rge. .....

Filed in Twp. 9N Rge. 48E

Remarks .....

Farm Map

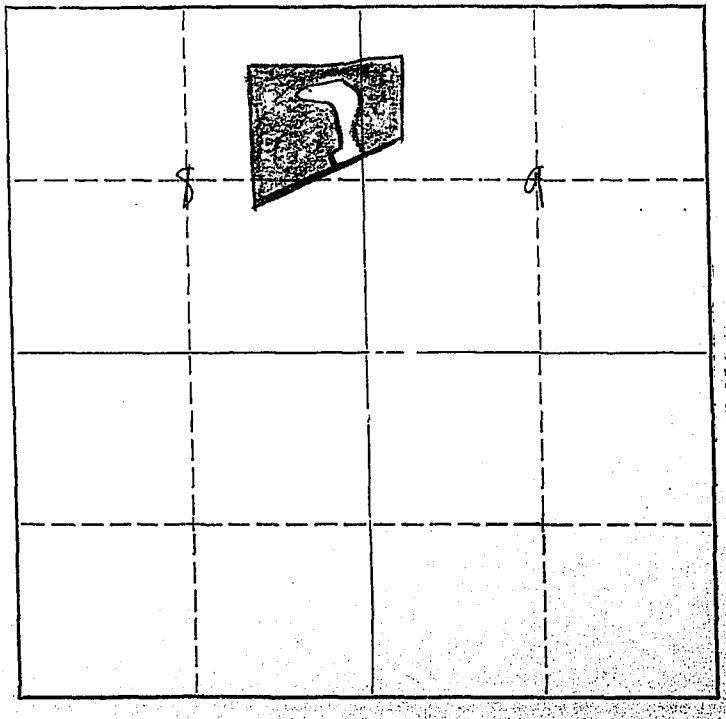

Ownership covers only irrigated land. All ownership for dry land not shown.

yellowstone River Basin

1058

1 Form Ap. 1—10M

STATE ENGINEERS OFFICE
Water Resources Survey

Notice of Appropriation

1. County Custer Book D Page 488 Record W.R.
2. Name of Appropriator W. H. Hill Address Miles City, Custer Co.
3. Date Appropriated Mar. 8, 1911 Date Filed April 1, 1911
   Mar. 22, 1911
   Amount Appropriated, Miners Inches ....., Cubic Feet per second 12½
4. Name of Stream McWilliam Gulch Tributary Yellowstone Basin .....
5. Point of Diversion a point on the S. line of Sec. 5 in said NE¼
   Sec. 8 Twp. 9N. Rge. 48E. Bank of Stream .....
6. Purpose Irrigation and other purposes.
7. Desc iption of System A dam across said gulch or coulee to be constructed of earth and timber and is to be about 100 ft. long and 4 f+. high; that from said dam the waters of said gulch or coulee will be conveyed to and upon the lands above described or to any requisite point of final discharge by means of natural channels, depressions or dykes.
8. Land Description of Intended Place of Use
   NE¼ Sec. 8-9N-48E., U. S. A.
9. Remarks (Pertaining to Use, etc.) .....

Decree

10. Case No. ..... Date ..... Amt. Decreed: M. I. ..... C. F. S. .....
11. To Whom Decreed ..... Address .....
12. Name of Ditch ..... Maximum Capacity (C. F. S.) .....
13. Date of Priority ..... Purpose .....
14. Land Description of Place of Use as Decreed .....
15. Remarks (Present Use Status, etc.) .....

1 Form Ap. 1—10M

1578

STATE ENGINEERS OFFICE
Water Resources Survey

Notice of Appropriation

1. County Custer Book C Page 194 Record W.R.
2. Name of Appropriator William H. Hill Address Custer Co., Montana
3. Date Appropriated Jan. 8, 1906 Date Filed Jan. 9, 1906
   Amount Appropriated, Miners Inches 5000, Cubic Feet per second
4. Name of Stream Sand Creek Tributary Basin
5. Point of Diversion Where the North line of the SE¼ of
   Sec. 7 Twp. 9N. Rge. 48E. Bank of Stream
   and is indicated by a stone monument 2 ft. high and 2 ft. square.
6. Purpose For irrigating.
7. Description of System Dam and ditch. Said dam will be of timber, rock and dirt, said ditch connects stream at said dam, and is about 4 ft. deep, 5 ft. wide at bottom and 7 ft. at top and to carry said water to said land.
8. Land Description of Intended Place of Use
   NE¼ Sec. 8-9N-48E, Aug. Rehbein, Miles City.
9. Remarks (Pertaining to Use, etc.)

Decree

10. Case No. Date Amt. Decreed: M. I. C. F. S.
11. To Whom Decreed Address
12. Name of Ditch Maximum Capacity (C. F. S.)
13. Date of Priority Purpose
14. Land Description of Place of Use as Decreed
15. Remarks (Present Use Status, etc.)

1 Form Ap. 1—10M

1579

STATE ENGINEERS OFFICE
Water Resources Survey

Notice of Appropriation

1. County Custer Book D Page 511 Record W.R.

2. Name of Appropriator W. H. Hill & Chas. C. Wilder Address Custer Co.

3. Date Appropriated Jan. 6, 1906 April 12, 1913 Date Filed April 16, 1913

Amount Appropriated, Miners Inches (Amendment), Cubic Feet per second

4. Name of Stream Sand Creek Tributary Basin

5. Point of Diversion SE¼SW¼ of Sec. 6-9N-48E about 400 ft. north of the South Sec. line of Sec. 16

Sec. 6 Twp. 9N. Rge. 48E. Bank of Stream East

6. Purpose A new point of diversion

7. Description of System A low dam composed of earth, timber and rock constructed across said creek, also a ditch 6 ft. wide at the bottom and from 2½ to 3 ft. deep which carries and conducts said amount of water to and upon said lands.

8. Land Description of Intended Place of Use

Sec. 8-9N-48E, U.S.A.

9. Remarks (Pertaining to Use, etc.) Be it known that we, the undersigned, joint owners of that certain water right appropriation made and executed by W. H. Hill on the 8th day of January, A.D., 1906 and which is recorded in Book "C" of water rights, Page 194, records of Custer Co., Montana. The construction of another dam across said creek, the reason being that the old damn as mentioned in said Book "C", Page 194 was washed out by high flood waters and is impracticable to build another dam in said place.

Decree

10. Case No. Date Amt. Decreed: M. I. C. F. S.

11. To Whom Decreed Address

12. Name of Ditch Maximum Capacity (C. F. S.)

13. Date of Priority Purpose

14. Land Description of Place of Use as Decreed

15. Remarks (Present Use Status, etc.)

1584

Form Ap. 1—10M

STATE ENGINEERS OFFICE
Water Resources Survey

Notice of Appropriation

1. County Custer Book C Page 484 Record W.R.

2. Name of Appropriator Sarah E. Kennard, et al Address Custer Co., Montana

3. Date Appropriated Jan. 3, 1908 Date Filed Jan. 6, 1908

Amount Appropriated, Miners Inches ....., Cubic Feet per second 250

4. Name of Stream Sand Creek Tributary Yellowstone R. Basin .....

5. Point of Diversion In the SW¼SE¼ Sec. 36-10N-47E, which point is 11 chains 54 links up said creek in a northeasterly direction from the S¼ corner of said Sec. 36.
~~SW¼SE¼~~

Sec. 36 Twp. 10N. Rge. 47E. Bank of Stream East

6. Purpose For irrigating and domestic purposes.

7. Description of System Dam and ditch. Said ditch is 12 ft. wide at the top and 8 ft. wide at the bottom and 24 in. deep, and so constructed as to be capable of carrying said amount of water, thence run to and across the described lands. Said diversion may also be aided by natural channels, depressions or dykes lying in the course of said ditches as the case may be.

8. Land Description of Intended Place of Use
Lots 1,2,3,4, NW¼NE¼, NW¼ Sec. 17; S½SW¼, N½NW¼, SE¼ Sec. 8; N½, N½SW¼, Lots 1,2,3,4 Sec. 9; SE¼SE¼ Sec. 4, T.9N., R. 48E, (Sarah E. Kennard's land - U.S.A.)
~~S½NE¼ Sec. 18-9N-48E, Robert F. Cole, Brooklyn, N.Y.~~
~~SW¼ Sec. 4-9N-48E, 160 acres, U.S.A.~~
SW¼, S½NW¼, Lots 3,4, Sec. 4-9N-48E, A.S. Dorman's land, U.S.A.

9. Remarks (Pertaining to Use, etc.) .....

Decree

10. Case No. ..... Date ..... Amt. Decreed: M. I. ..... C. F. S. .....

11. To Whom Decreed ..... Address .....

12. Name of Ditch ..... Maximum Capacity (C. F. S.) .....

13. Date of Priority ..... Purpose .....

14. Land Description of Place of Use as Decreed .....

15. Remarks (Present Use Status, etc.) .....

Form WR 2 10M 8-45

C 2.8.

STATE ENGINEERS OFFICE
Water Resources Survey

COUNTY Custer

FILE NO. 12 - T. 9N - R. 48E

Owner Watts, Harold & Mary (Kinsey Unit) Address Kinsey, Montana

AAA Owner ..... Address .....

Operator " " Address " "

New Owner ..... Address .....

New Operator ..... Address .....

Assessment Record Yes - Unit No. 32

Assessed Acreage 73.5

Legal Description of This Farm Unit No. 32 (meets & bounds) Sections 33 & 34; T. 10N - R. 48E; Sections 3 & 4, T. 9N - R. 48E

Total Acres in Farm 171.01

Code Number Unit No. 32

Photo No. MA 26-208; MA 18-174

AAA Contract No. .....

AAA Total Cropland Acreage .....

App. No. 2123; 2124

Decree No. .....

Land is located in

Twp. 9N Rge. 48E Twp. 10N Rge. 48E

Twp. ..... Rge. ..... Twp. ..... Rge. .....

Filed in Twp. 10N Rge. 48E

Remarks Most of the water is on T 10N - R 48E. Also filed in T 10N - R 48E

Yellowstone River Basin

Farm Map



FORM WR-1 — 2M 12-47

20A-29A-30A-200

STATE OF MONTANA
STATE ENGINEERS OFFICE
Water Resources Survey

Code No. _____

County Custer

T. 9N R. 48E

Name of Land Owner C. D. Wolfe & Dorothea Address Billings

Name of Operator Eleanor Brink Address Miles City

Part A

TO BE FILED BY THOSE OBTAINING IRRIGATION WATER FROM A DITCH COMPANY OR IRRIGATION DISTRICT

1. Water is delivered by: Tongue Yell Irr dist
   Name of Ditch, Ditch Company or District Supplying Water
2. State the number of acres you irrigate under this system 193.21 Shares you hold _____
3. If you obtain water from more than one Company, give the number of shares, acres irrigated and the name of the Company under **"Remarks."** If you obtain water from a Ditch Company and also have a private system fill in both Part A and Part B.

Part B

TO BE FILED BY THOSE WHO HAVE A PRIVATE DITCH, PUMP OR IRRIGATION SYSTEM
or those who have a private water right under a Ditch Company

4. In what year was this land first irrigated? Date See attached filings & also 7117 & 7120
5. Give the name of the original appropriator (first user): _____
6. Give the date appropriated _____ Amount filed on: Miners Inches _____ C. F. S. _____
7. State the total number of acres irrigated under this system: _____
8. Give the point of diversion: _____ ¼ _____ ¼ Section _____ Township _____ Range _____

Part C

TO BE FILED BY ALL WATER USERS IN ADDITION TO PART A OR PART B

9. Source of Water: Tongue River
   Name of stream or lake from which water is originally diverted
10. Water is obtained by: (Check one) Gravity ✓ Pumping _____ Other _____
11. What is the greatest number of acres you have irrigated? ✓ Date _____
12. How many acres did you irrigate in 1947 (Crop and pasture) 193.21
13. State the total number of additional acres that could be irrigated by increasing the water supply, land leveling, etc. 43.20. This land is under what ditch? Same Sec. 20.
14. How many acres of seeped land do you have which could be drained and put into production? ✓
15. What is the condition of your irrigation system? Fair
16. Is your water supply adequate? Yes ✓ No _____ Explain _____
17. REMARKS: Small Patches of Alkali & Seep
    This form is for both WR-2 attached
    Some trouble with water shortage
    because they are at the end of lateral
    Or main Canal

Over

NOTE: The foregoing questions apply only to irrigated land shown on this plat.

DESCRIPTION AND MAP OF FARM

18. Legal Description of this Farm See attached WR2

☐ IRRIGATED LAND ☐ NON-IRRIGATED LAND

North

See attached farms

West East

South

19. If the above land is irrigated from more than one ditch please give the acreage under each ditch in 19A and indicate the location of the land irrigated from each on the above map.

19A. Ditch: Tongue River Valley Ditch Acres: 193.21

Ditch: _____ Acres: _____

Information supplied by:

Name D. Cook & D. Buckley Address _____ Date 5/15/47

REMARKS: Field Survey

If you cannot answer all of the questions on this form answer as many as you can and return the form to us as soon as possible.

Form WR 2 10M 8-45

L. S.

STATE ENGINEERS OFFICE
Water Resources Survey

COUNTY Custer

FILE NO. 12 - T. 9N - R. 48E

Owner Wolfe, C. D. & Dorathea — Address Box 792, Billings, Montana
% B. Hesselheim (T. & Y. Irr. Dist)

AAA Owner ..... Address .....

Operator Eleanor Brink — Address Rte, Miles, City

New Owner ..... Address .....

New Operator ..... Address .....

Assessment Record yes -

Assessed Acreage 30.98 } Sec. 20
4.32 }
167.21 - Sec. 29
15.00 - Sec. 30

Legal Description of This Farm E½, all of SW¼ east of Ry & all of NW¼ east of Ry. in Sec. 20; N½ Sec 29, part of NE¼ east of Ry in Sec. 30.
T. 9N - R. 48E

Total Acres in Farm .....

Code Number 20A 29A, 30A

Photo No. Mc 18-176

AAA Contract No. .....

AAA Total Cropland Acreage .....

App. No. 301; 2119; 2120

Decree No. .....

Land is located in

Twp. 9N Rge. 48E Twp. ..... Rge. .....

Twp. ..... Rge. ..... Twp. ..... Rge. .....

Filed in Twp. 9N Rge. 48E

Remarks C. D. Wolfe may lease 20D owned by Custer Co.

Tongue River Basin

Farm Map

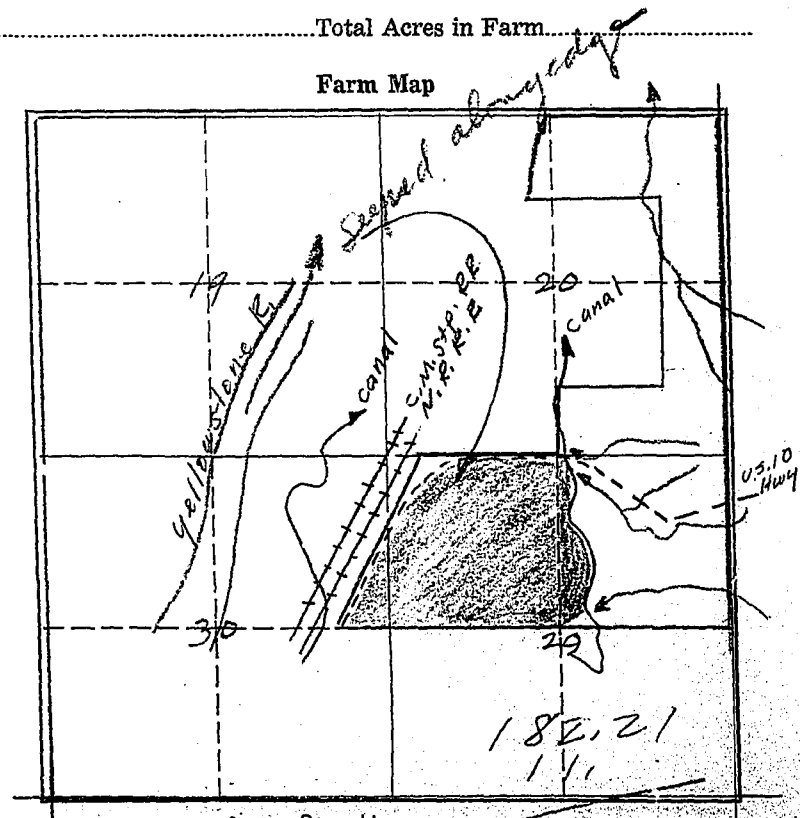

Ownership covers only irrigated land. All ownership for dry land not shown. 193.21 43.20 not

Form WR 2—2M—1

STATE ENGINEER'S OFFICE
WATER RESOURCES SURVEY

COUNTY Custer

FILE NO. 12-T.9N-R.48E

Owner Custer County Address Miles City, Montana

AAA Owner Address

Operator Wolfe, C.D. & Dorothea E. c/o B. Kesselheim Address Box 792 Billings, Mont

New Owner Address

New Operator Eleanor Brink Address Rte 1, Miles City

Assessment Record yes

T&Y - Irr - Dist

Assessed Acreage 54.20

Legal Description of This Farm Out of the SW¼ East of R/W

Total Acres in Farm ?

Code Number 20D

Photo No. Ma-18-176

AAA Contract No.

AAA Total Cropland Acreage

App. No. No Record by Discrpt

Decree No.

Land is located in

Twp. 9N Rge. 48E Twp. Rge.

Twp. Rge. Twp. Rge.

Filed in Twp. 9N Rge. 48E

Remarks This land may be operated by C.D. Wolfe

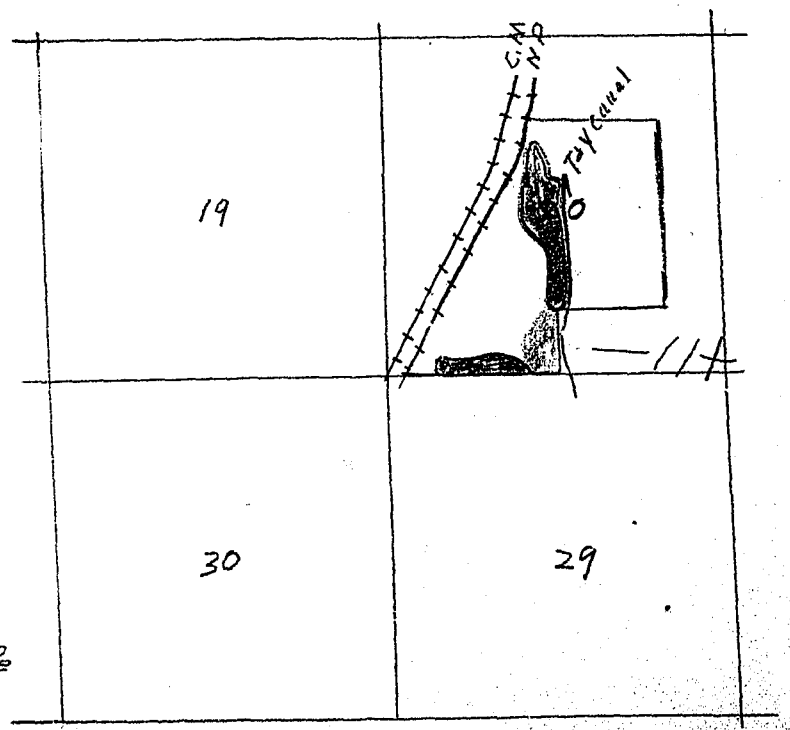

Tongue River Basin

Ownership covers only irrigated land. All ownership for dry land not shown.

FORM F-1 - GAZETTE 1665-2M-1-47

Farm Checked

By Dave, Jim

Area Miles City

Date 5/15/47

STATE OF MONTANA
STATE ENGINEER'S OFFICE
WATER RESOURCES SURVEY

Code No. 12A, 20A, 29A, 30A

County Custer

T. 9 N R. 48E Sec. 17, 20, 29, 30

Photo No. MA-18-176

Legal Land Owner C.D. Wolfe & Dorothea Wolfe % Kesselheim Address

Operator Brink, Eleanor, Elmer Address Rte 1 Miles City

Water is delivered by:

		Pres.	Pot.
Federal Project			
Ditch Company	✓ T.Y. Ditch Co	193,21	43.20
Irrigation District			
Private System			
	Totals	193,21	43,20

Flood ____ Pump ____ Reservoir ____ Gravity ✓

Size and Capacity, Pump, etc.

Original Appropriator, Company ✓ App. No.

Original Appropriator, Private ✓ App. No. ✓

(Show date of appropriation under Remarks)

Is the system an extension of another system? Yes ____ No ✓

Is all land irrigated from one system? Yes ✓ No ____

(If No, show break down on map)

Source of Water Tongue River

Acres Irrigated 1946, acres 193,21

Potential Acres 43,20 Seeped? ____

Explain about 20 Acres more will be irrig. after Leveling

Condition of System Good

Adequate Supply — Yes ✓ No ✓

Explain Some trouble because they are at the end of the Canal

Topography 2nd & 3rd Terrace

Information From Mrs Brink

Remarks

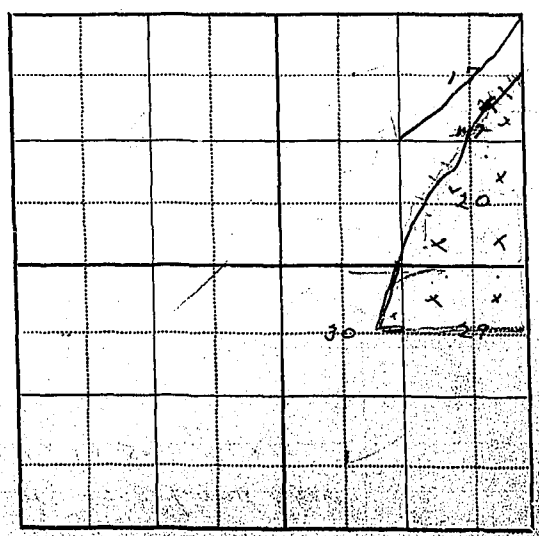

There are small spots (e) that are seeped and show alkalinity. Spots are not large enough to be seen on pic. Total area seeped less than one acre.



29-B
30-B

W.P. 3116 A Study of Montana's Water Resources Form WR-4

No. _____

Record of a Farm under A.A.A. Program Having Irrigated Land

East of R/w 29-30,

A.A.A. Contract No. 1212 County Custer Twp. 9N Rng. 48E

Name of Owner Gen Am Life Ins Co Address St. Louis Mo.

Name of Operator Elmer Brink Address Miles City,

Total Number of Acres in Farm 331 Number of Acres Irrigated in 1940 174

Outline on the plat below in red pencil the boundaries of the farm unit. If possible, show in blue pencil the location of the irrigated land. The section number (s) should be clearly indicated. Obtain the legal description from county ownership records and correct boundaries if necessary.

In Sec 29 - Legal Description N2 less 5 ac R/w + 5.31 H/w = O.B. 309.69

In Sec 30 - Lots 7-8-E2 NE4 less 30.36 R/w = O.B. 99.06

18.00
26.00
30.00
5.80
15.00
94.80 Sec 30

33.00
39.00
2.37
1.60
20.00
40.00
11.21
167.18 Sec 29
94.80
261.98

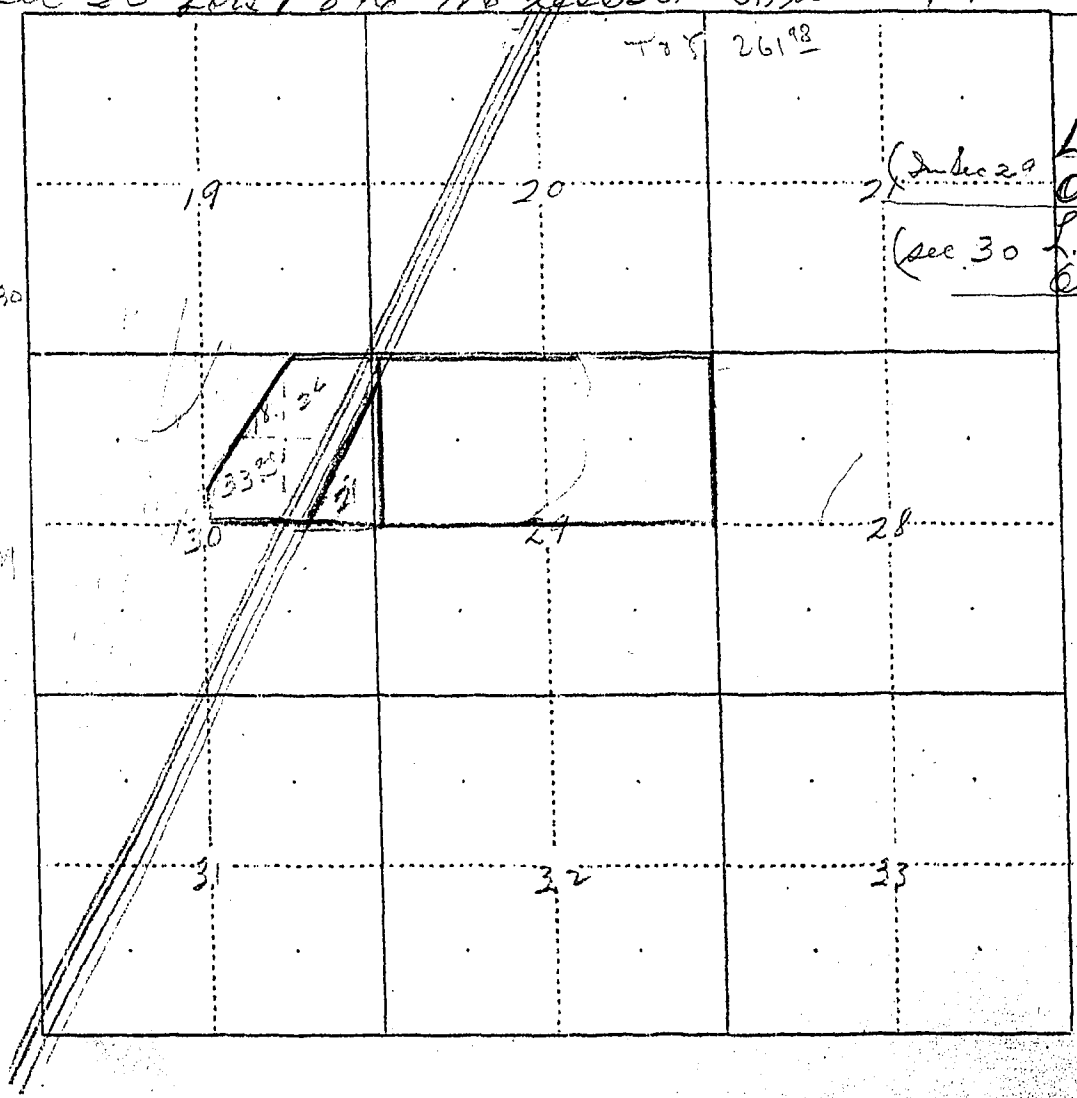

(In Sec 29 L.C. 167
O.B. 161
(Sec 30 L.C. 95
O.B. 99

Tax 167.21
95.30
262.51

W.P. 3116 No._____ A Study of Montana's Water Resources Form WR-4

Record of a Farm under A.A.A. Program Having Irrigated Land

A.A.A. Contract No. 1207 County Custer sec 20 Twp. 9 N Rng. 48 E

Name of Owner Gen Am Life Ins Co Address St Louis Mo

Name of Operator Clarence Hobbs Address Miles City

Total Number of Acres in Farm_____ Number of Acres Irrigated in 1940_____

Outline on the plat below in red pencil the boundaries of the farm unit. If possible, show in blue pencil the location of the irrigated land. The section number (s) should be clearly indicated. Obtain the legal description from county ownership records and correct boundaries if necessary.

Legal Description _____

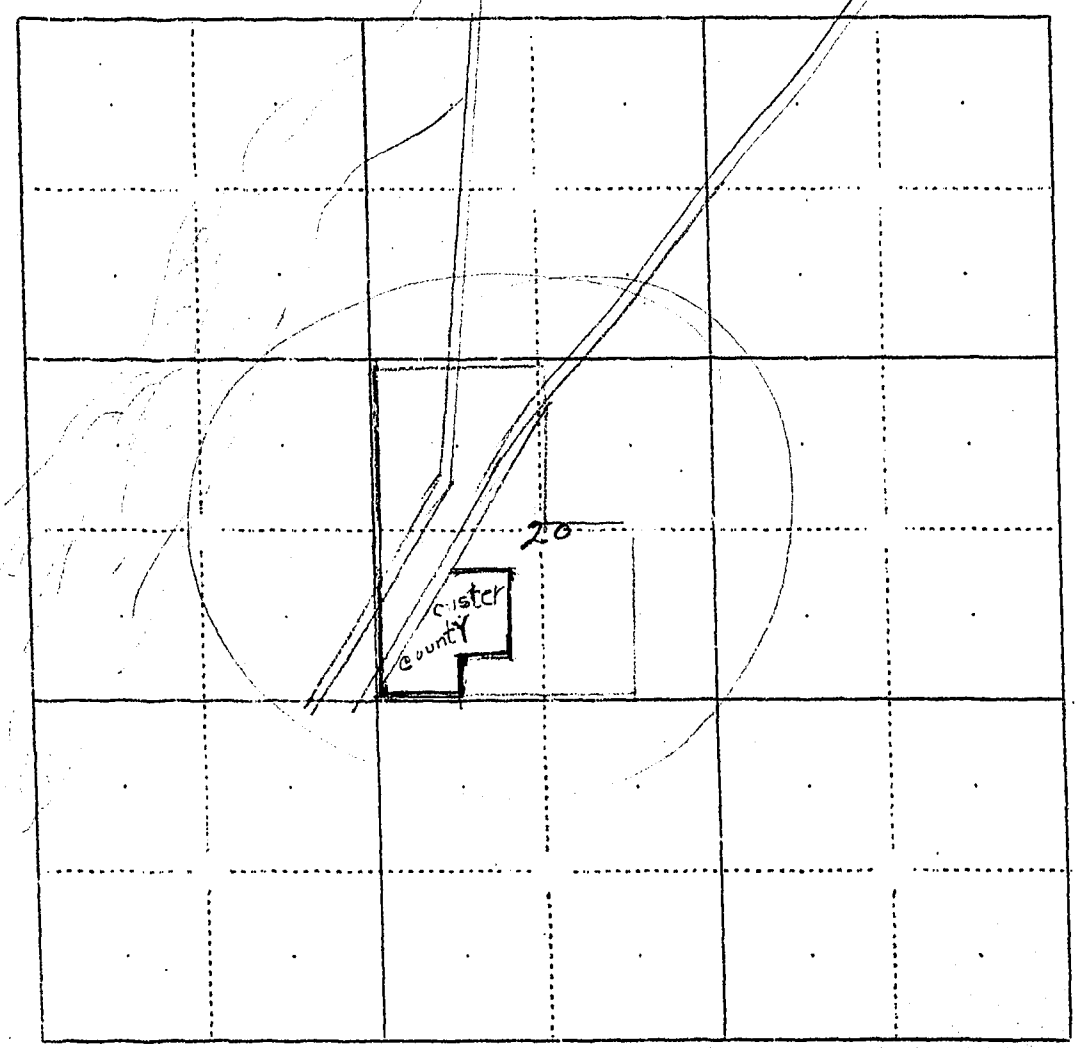

20-C

W.P. 3116 No. _____

A Study of Montana's Water Resources

Form WR-4

Record of a Farm under A.A.A. Program Having Irrigated Land

A.A.A. Contract No. 5024 County Custer Sec 20 Twp. 9 N Rng. 48 E

Name of Owner Gen Am Life Ins Co Address St. Louis, Mo

Name of Operator Elmer Brink Address Miles City,

Total Number of Acres in Farm 170 Number of Acres Irrigated in 1940 60

10.00
5.00
18.60
33.60

Outline on the plat below in red pencil the boundaries of the farm unit. If possible, show in blue pencil the location of the irrigated land. The section number (s) should be clearly indicated. Obtain the legal description from county ownership records and correct boundaries if necessary.

15.00
24
39.00

Legal Description N2 SE4 - Frl N2 less R/w + H/w) = 275.70

T + Y 81.42

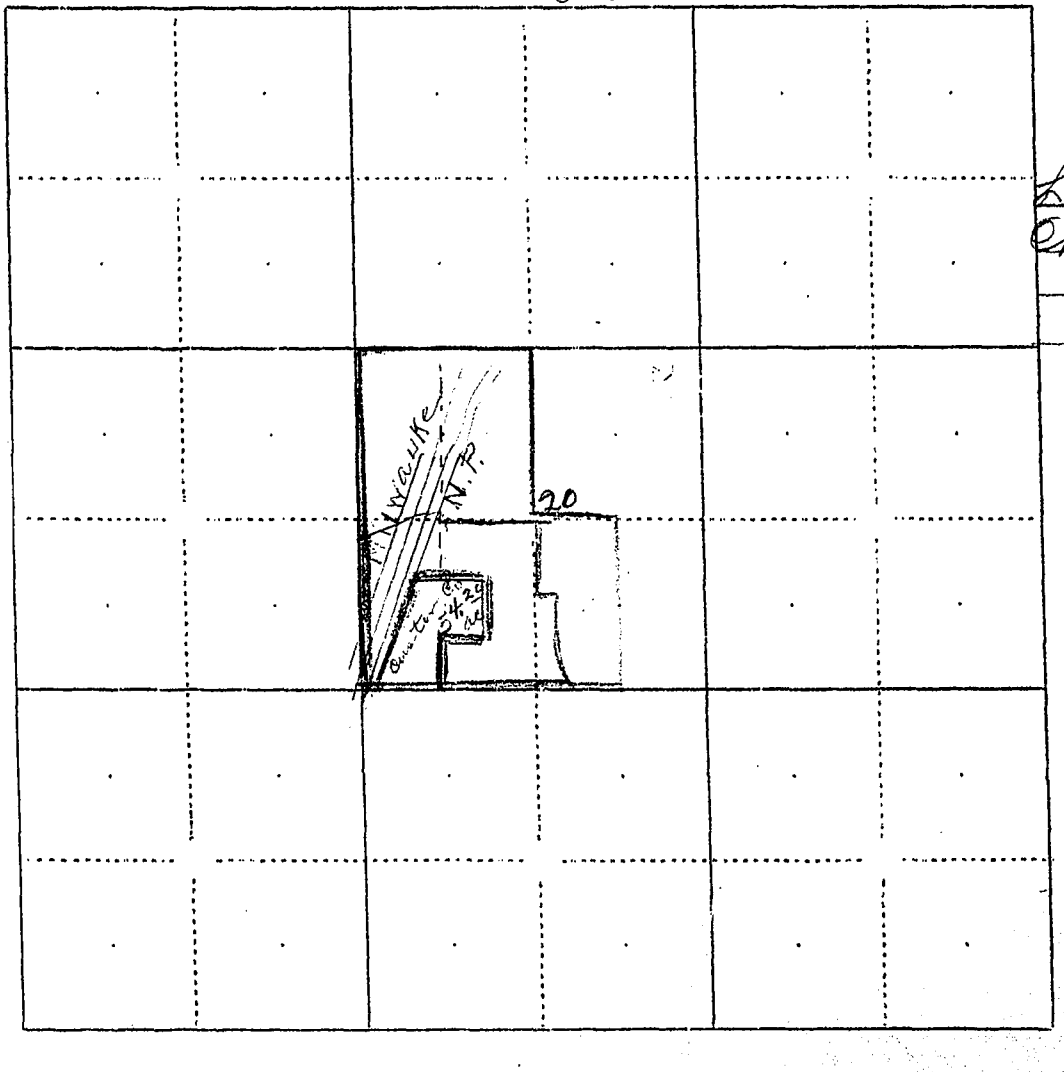

L.C. = 70
OB = 70

4.32
33.60
39.00
12.18
7.00
27.50
123.60
54.20
69.40

4.32
33.60
27.90
7.00
12.18
39.00
123.60

81.42
42.58
124.00

17-A
19-A
20-A
30-A

W.P. 3116 A Study of Montana's Water Resources Form WR-4
No. _____

Record of a Farm under A.A.A. Program Having Irrigated Land
17-19-20-30

A.A.A. Contract No. 1207 County Custer Twp. 9 N Rng. 48 E

Name of Owner Gen Am Life Ins. Co, Address St. Louis, Mo

Name of Operator Clarence Hobbs Address Miles City.

Total Number of Acres in Farm 300 Number of Acres Irrigated in 1940 149

Outline on the plat below in red pencil the boundaries of the farm unit. If possible, show in blue pencil the location of the irrigated land. The section number (s) should be clearly indicated. Obtain the legal description from county ownership records and correct boundaries if necessary.

Legal Description In Sec 17 - Lots 5-6 - less R/w Lots 7-8 & SE¼ SE¼ - Elev. So of R/w = 118.39

In Sec 19 - Lots 9-10-11-12 - less R/w = 121.82

240.21

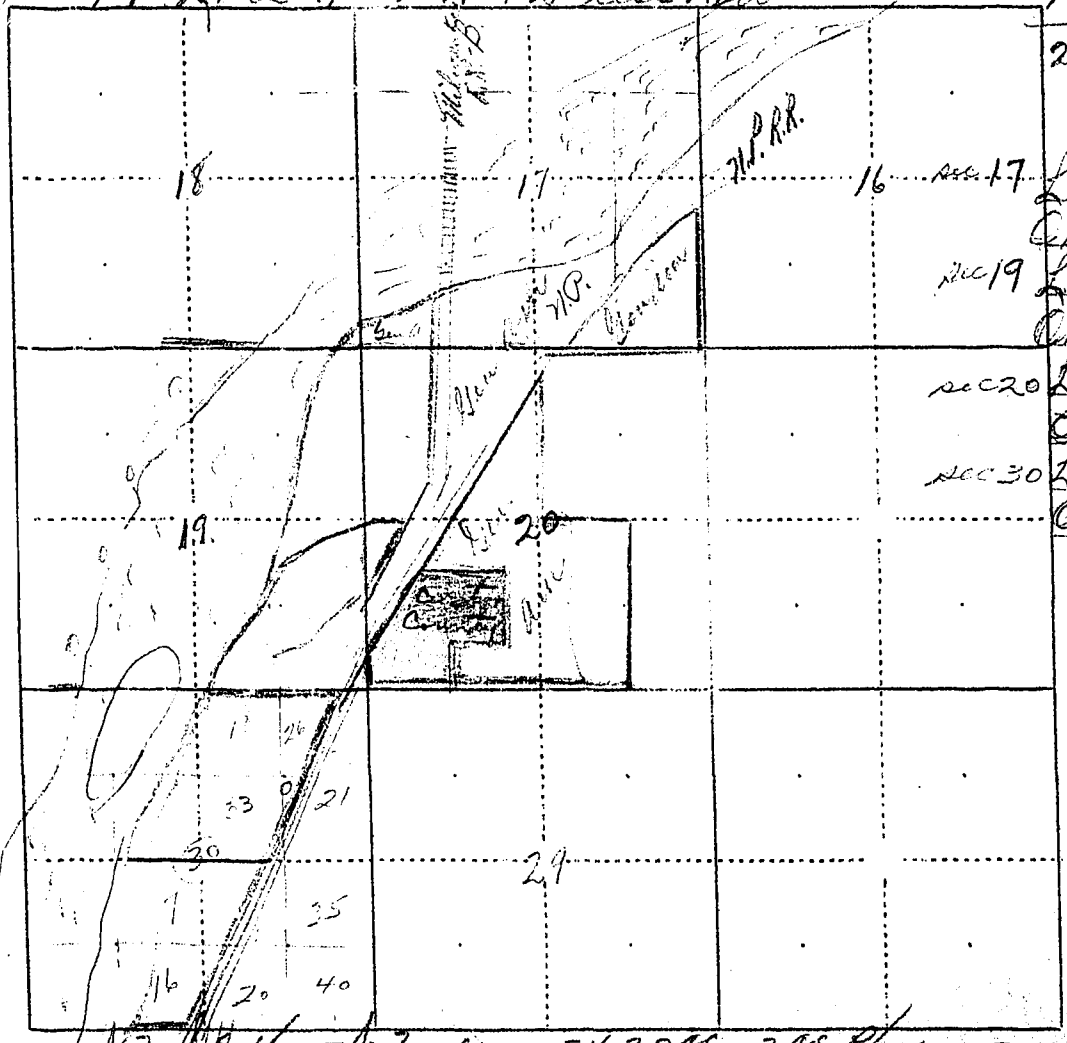

sec 17 L.C. = 0
O.B. = 0
sec 19 L.C. - 46
O.B. 46
sec 20 L.C. ? 50
O.B. 70
sec 30 L.C. 95
O.B. 99

1207 cover Sec. 17 & 19

Also
In Sec 20 N2 SE¼ - N2 less 54.20 ac & 3 ac R/w = 275.70
" " " Out of N2 West of N.P.Ry 140.

W.P. 3116
No. _____

A Study of Montana's Water Resources

Form WR-4b

Record of a Farm under A.A.A. Program Having Irrigated Land

A.A.A. Contract No. 5024 County Custer 20/ Twp. 9N Rng. 48E

Name of Owner Gen Am Life Ins Co Address St. Louis, Mo.

Name of Operator Elmer Brink Address Miles City

Total Number of A.A.A. Acres in Farm 170 Number of Acres Irrigated in 1940 60

Outline on the plat below in red pencil the boundaries of the farm unit. If possible, show in blue pencil the location of the irrigated land. The section number should be clearly indicated. Obtain the legal description from county ownership records and correct boundaries if necessary.

Legal Description N2 SE4 Fr. N2 less R/W + H.W. = 275.70
(To our Rowate)

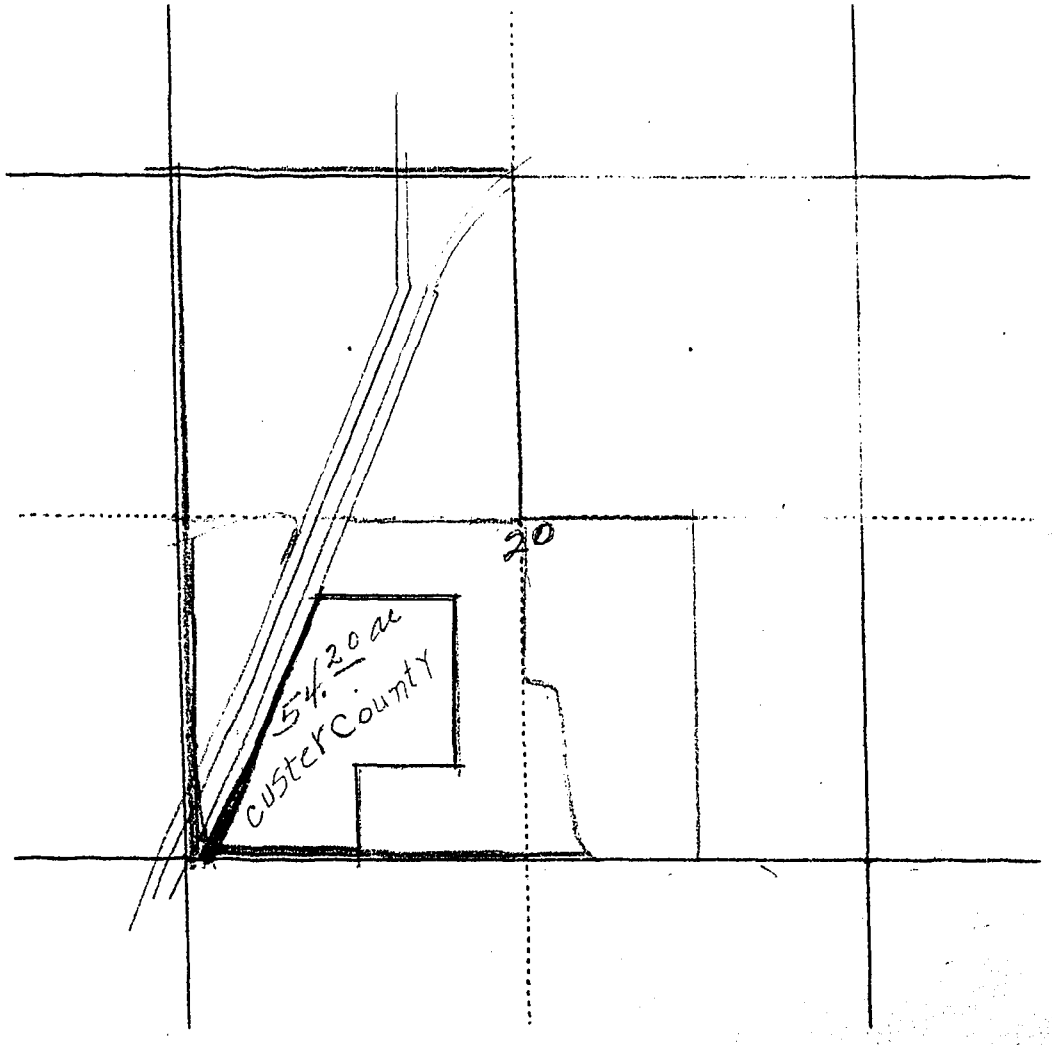

Δ 00
54
346
70
76

1 Form Ap. 1—10M 8

301

STATE ENGINEERS OFFICE
Water Resources Survey

Notice of Appropriation

1. County Custer Book E Page 463 Record W.R.

2. Name of Appropriator John J. Shambaugh Address Miles City, Montana

3. Date Appropriated Nov. 15, 1915 April 6, 1917 Date Filed April 12, 1917

Amount Appropriated, Miners Inches 5, Cubic Feet per second

4. Name of Stream Cedar Coulee Tributary Basin

5. Point of Diversion About the middle of said coulee

Sec. Twp. Rge. Bank of Stream

6. Purpose For domestic use in supplying water for use in the residence and for stock purposes in barns and corrals and for the irrigation of a small garden tract.

7. Description of System A reservoir and by pipes 1 in. and 1½ in diameter, which carries and conducts said amount of water from said coulee and reservoir and runs thence in a southerly and southwesterly direction upon the lands in said Sections 20 & 29

8. Land Description of Intended Place of Use

All in Sections 20 & 29 -9N-43E.

(W½SE¼, W½ less 54.20 ac. Sec. 20-9N-43E, 275.70 acres, Gen. Am. Life Ins. Co., St.Louis
Out of SW¼, SE of N.P.R.R. Sec. 20-9N-43E, 54.20 ac., " " "
NE¼, E½SE¼ Sec. 20-9N-43E, 240 ac., Sarah & Wm. Connor, Miles City
N½ less R.W less H/W Sec. 29-9N-43E, 309.69 ac., Gen. Am. Life Ins. Co., St. Louis
SE¼ Sec. 29-9N-43E, 320 acres, A. D. Hill, Miles City.

9. Remarks (Pertaining to Use, etc.)

Decree

10. Case No. Date Amt. Decreed: M. I. C. F. S.

11. To Whom Decreed Address

12. Name of Ditch Maximum Capacity (C. F. S.)

13. Date of Priority Purpose

14. Land Description of Place of Use as Decreed

15. Remarks (Present Use Status, etc.)

Form Ap. 1—10M 8-47

STATE ENGINEERS OFFICE
Water Resources Survey

Notice of Appropriation

1. County..... Book..... Page..... Record.....
2. Name of Appropriator..... Address .....
3. Date Appropriated..... Date Filed.....
   Amount Appropriated, Miners Inches....., Cubic Feet per second.....
4. Name of Stream..... Tributary..... Basin.....
5. Point of Diversion.....
   .....
   Sec..... Twp..... Rge..... Bank of Stream.....
   .....
   .....
6. Purpose ..... Tongue River Irr. dist
7. Description of System ..... Reservoir
   .....
   .....
8. Land Description of Intended Place of Use.....
   .....
   .....
   .....
   .....
9. Remarks (Pertaining to Use, etc.).....
   .....
   .....
   .....

Decree

10. Case No. 2809 Date 4/15/14 Amt. Decreed: M. I. 7.500 C. F. S. 187.5
11. To Whom Decreed Miles City C. & I. Co. Address Miles City
12. Name of Ditch Tongue River Maximum Capacity (C. F. S.).....
13. Date of Priority Aug. 9, 1886 Purpose Irr. & domestic
14. Land Description of Place of Use as Decreed.....
    Water appurtenant to 9704.93 acres under
    ditch
    .....
    .....
    .....
15. Remarks (Present Use Status, etc.).....
    .....
    .....
    .....

RC

FORM WR-1—2M 12-47

NOTICE
These forms are the property of the State of Montana and must be returned.

STATE OF MONTANA
STATE ENGINEERS OFFICE
Water Resources Survey

Code No. Unit No. 50

X

County Custer

T. 9N. R. 48E.

Name of Land Owner Wombolt, Fred Jr. Address Unit No. 50, Kinsey, Montana

Name of Operator Fred Wombolt Jr. Address Kinsey Mont.

Part A

TO BE FILED BY THOSE OBTAINING IRRIGATION WATER FROM A DITCH COMPANY OR IRRIGATION DISTRICT

1. Water is delivered by: Kinsey Irrigation Co.
   Name of Ditch, Ditch Company or District Supplying Water
2. State the number of acres you irrigate under this system 79 Shares you hold 1
3. If you obtain water from more than one Company, give the number of shares, acres irrigated and the name of the Company under **"Remarks."** If you obtain water from a Ditch Company and also have a private system fill in both Part A and Part B.

Part B

TO BE FILED BY THOSE WHO HAVE A PRIVATE DITCH, PUMP OR IRRIGATION SYSTEM
or those who have a private water right under a Ditch Company

4. In what year was this land first irrigated? Date June 1 1940
5. Give the name of the original appropriator (first user): Herman Isaac
6. Give the date appropriated 6/1/40 Amount filed on: Miners Inches C. F. S.
7. State the total number of acres irrigated under this system: 79
8. Give the point of diversion: W ¼ SW ¼ SE ¼ Section 10 Township 9N. Range 48E

Part C

TO BE FILED BY ALL WATER USERS IN ADDITION TO PART A OR PART B

9. Source of Water: Yellow Stone River
   Name of stream or lake from which water is originally diverted
10. Water is obtained by: (Check one) Gravity Pumping ✓ Other
11. What is the greatest number of acres you have irrigated? 79 Date ~~1944~~ 1946
12. How many acres did you irrigate in 1947? (Crop and pasture) 79
13. State the total number of additional acres that could be irrigated by increasing the water supply, land leveling, etc. 6 This land is under what ditch? Kinsey Irrigation Ditch
14. How many acres of seeped land do you have which could be drained and put into production? 10
15. What is the condition of your irrigation system? Fair
16. Is your water supply adequate? Yes ✓ No Explain
17. REMARKS: There is about 10 acres that I plan to drain, it has produced fairly good the last three years, but water has come close to the serface and production has fallen off.

Over

See attached filing. Wdrl. Apps. 2123 & 2124

NOTE: The foregoing questions apply only to irrigated land shown on this plat.

DESCRIPTION AND MAP OF FARM

18. Legal Description of this Farm Unit No. 50 - Sec. 9, T. 9N., R. 48E.

W½ Section 10-T.9N. R.48-E M.P.M. Beare South 28' W 1202 Ft. S 89°32 E 56 Ft.

IRRIGATED LAND NON-IRRIGATED LAND

North

West

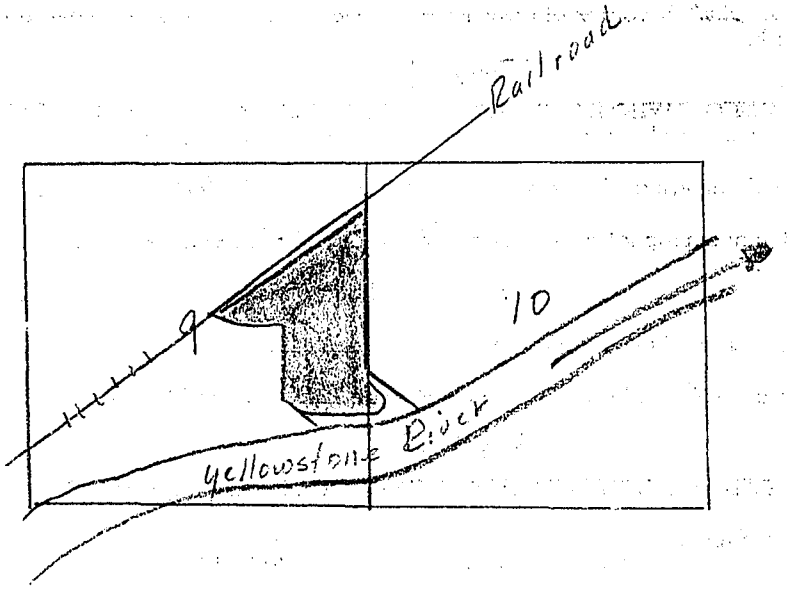

East

Ownership covers only irrigated land. All ownership for dry land not shown.

South

19. If the above land is irrigated from more than one ditch please give the acreage under each ditch in 19A and indicate the location of the land irrigated from each on the above map.

19A. Ditch: Kinsey Irrigation Ditch Acres: 79

Ditch: Acres:

Information supplied by:

Name Fred Wambalt Address Kinsey Mont. Date Feb. 12, 1948

REMARKS: We show Mr. Wambalt's potential as interrigated A.C.J.

If you cannot answer all of the questions on this form answer as many as you can and return the form to us as soon as possible.

1 Form WR 2 10M 8-45

L. S.
Ret. 2/16

STATE ENGINEERS OFFICE
Water Resources Survey

COUNTY Custer

FILE NO. 12-T. 9N-R. 48E

Owner Wombolt, Fred Jr. (Kinsey Unit) Address Kinsey, Montana

AAA Owner ..... Address .....

Operator " " Address " "

New Owner ..... Address .....

New Operator ..... Address .....

Assessment Record yes - Unit No. 50

Assessed Acreage 79.0

Legal Description of This Farm Unit No. 50 (Meets + Bounds) Sec. 9; T. 9N-R. 48E

Total Acres in Farm 102.06

Code Number Unit No. 50

Photo No. Ma 18-175

AAA Contract No. .....

AAA Total Cropland Acreage .....

App. No. 2123; 2124-1584

Decree No. .....

Land is located in

Twp. 9N Rge. 48E Twp. ..... Rge. .....

Twp. ..... Rge. ..... Twp. ..... Rge. .....

Filed in Twp. 9N Rge. 48E

Remarks .....

Farm Map

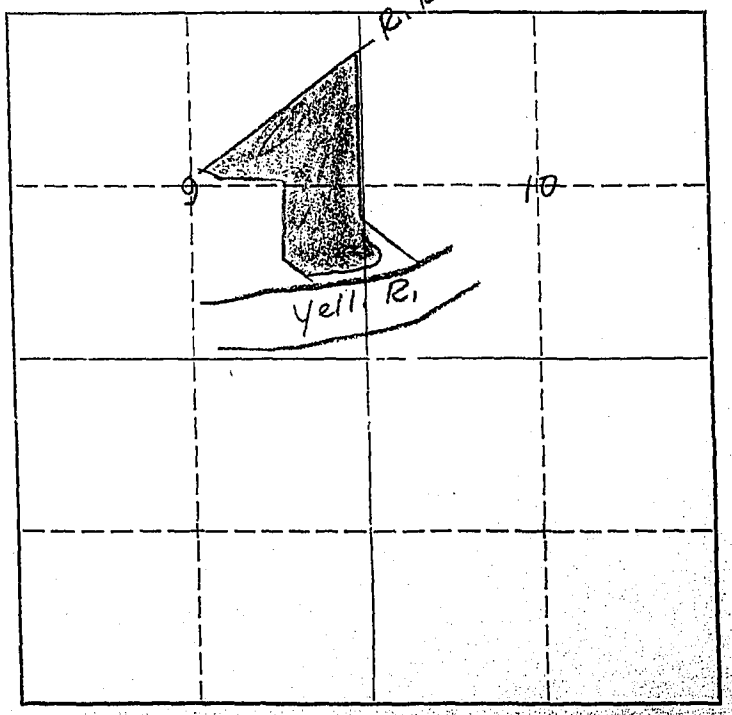

Ownership covers only irrigated land. All ownership for dry land not shown.

yellowstone River Basin

1 Form Ap. 1—10M 8-45

1584

STATE ENGINEERS OFFICE
Water Resources Survey

Notice of Appropriation

1. County Custer Book C Page 484 Record W.R.

2. Name of Appropriator Sarah E. Kennard, et al Address Custer Co., Montana

3. Date Appropriated Jan. 3, 1908 Date Filed Jan. 6, 1908

Amount Appropriated, Miners Inches ..., Cubic Feet per second 250

4. Name of Stream Sand Creek Tributary Yellowstone R. Basin ...

5. Point of Diversion In the SW¼SE¼ Sec. 36-10N-47E, which point is 11 chains 54 links up said creek in a northeasterly direction from the S¼ corner of said Sec. 36.

Sec. 36 (SW¼SE¼) Twp. 10N. Rge. 47E. Bank of Stream East

6. Purpose For irrigating and domestic purposes.

7. Description of System Dam and ditch. Said ditch is 12 ft. wide at the top and 8 ft. wide at the bottom and 24 in. deep, and so constructed as to be capable of carrying said amount of water, thence run to and across the described lands. Said diversion may also be aided by natural chanels, depressions or dykes lying in the course of said ditches as the case may be.

8. Land Description of Intended Place of Use
Lots 1,2,3,4, NW¼NE¼, NW¼ Sec. 17; S½SW¼, N½NW¼, SE¼ Sec. 8; N½, N½SW¼, Lots 1,2,3,4 Sec. 9; SE¼SE¼ Sec. 4-9N-48E, (Sarah E. Kennard's Land - U.S.A.)
~~S½NE¼ Sec. 18-9N-48E, Robert F. Cole, Brooklyn, N. Y.~~
~~SW¼ Sec. 4-9N-48E, X 160 acres, U.S.A.~~
SW¼, S½NW¼, Lots 3,4, Sec. 4-9N-48E, A.S. Dorman's Land, U.S.A.

9. Remarks (Pertaining to Use, etc.)

Decree

10. Case No. ... Date ... Amt. Decreed: M. I. ... C. F. S. ...

11. To Whom Decreed ... Address ...

12. Name of Ditch ... Maximum Capacity (C. F. S.) ...

13. Date of Priority ... Purpose ...

14. Land Description of Place of Use as Decreed

15. Remarks (Present Use Status, etc.)

R.C.

NOTICE
These forms are the property of the State of Montana and must be returned

FORM WR-1—2M T2-47

STATE OF MONTANA
STATE ENGINEERS OFFICE
Water Resources Survey

Code No. Unit No. 48

County Custer

T. 9N. R. 48E.

Name of Land Owner Wright, Jack & Mildred Address Unit No. 48, Kinsey, Montana

Name of Operator Jack Wright Address Kinsey, Mont.

Part A

TO BE FILED BY THOSE OBTAINING IRRIGATION WATER FROM A DITCH COMPANY OR IRRIGATION DISTRICT

1. Water is delivered by: Kinsey Irrg Co.
   Name of Ditch, Ditch Company or District Supplying Water
2. State the number of acres you irrigate under this system 70.5 Shares you hold —
3. If you obtain water from more than one Company, give the number of shares, acres irrigated and the name of the Company under **"Remarks."** If you obtain water from a Ditch Company and also have a private system fill in both Part A and Part B.

Part B

TO BE FILED BY THOSE WHO HAVE A PRIVATE DITCH, PUMP OR IRRIGATION SYSTEM
or those who have a private water right under a Ditch Company

4. In what year was this land first irrigated? Date [illegible] Appl. 2123 & 2124
5. Give the name of the original appropriator (first user):
6. Give the date appropriated Amount filed on: Miners Inches C. F. S.
7. State the total number of acres irrigated under this system:
8. Give the point of diversion: ¼ ¼ Section Township Range

Part C

TO BE FILED BY ALL WATER USERS IN ADDITION TO PART A OR PART B

9. Source of Water: Yellowstone River
   Name of stream or lake from which water is originally diverted
10. Water is obtained by: (Check one) Gravity Pumping ✓ Other
11. What is the greatest number of acres you have irrigated? 70.5 Date 1947
12. How many acres did you irrigate in 1947? (Crop and pasture) 70.5
13. State the total number of additional acres that could be irrigated by increasing the water supply, land leveling, etc. 8 A. This land is under what ditch? Lower ditch
14. How many acres of seeped land do you have which could be drained and put into production? none
15. What is the condition of your irrigation system? good.
16. Is your water supply adequate? Yes ✓ No Explain
17. REMARKS:

Over

NOTE: The foregoing questions apply only to irrigated land shown on this plat.

DESCRIPTION AND MAP OF FARM

18. Legal Description of this Farm Unit No. 48 - Sec. 8,9,16,17, T. 9N., R. 48E.

IRRIGATED LAND NON-IRRIGATED LAND

North

West East

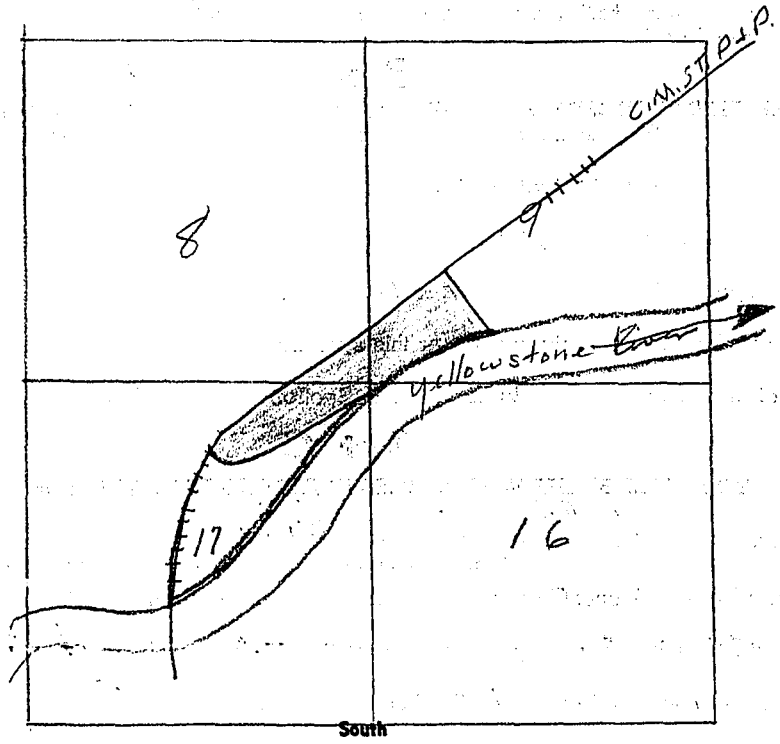

South

Ownership covers only irrigated land. All ownership for dry land not shown.

19. If the above land is irrigated from more than one ditch please give the acreage under each ditch in 19A and indicate the location of the land irrigated from each on the above map.

19A. Ditch: Kinsey Irr. Co. Acres: 70.5

Ditch: _____ Acres: _____

Information supplied by:

Name Jacob Wright Address Kinsey Date 2/17/48

REMARKS: _____

If you cannot answer all of the questions on this form answer as many as you can and return the form to us as soon as possible.

Form WR 2 10M 8-45

STATE ENGINEERS OFFICE
Water Resources Survey

COUNTY Custer

FILE NO. 12-T.9N-R.48E

Owner Wright, Jack & Mildred (Kinsey Unit) Address Kinsey, Montana

AAA Owner ..... Address .....

Operator " " " Address " "

New Owner ..... Address .....

New Operator ..... Address .....

Assessment Record Yes - Unit No. 48

Assessed Acreage 70.5

Legal Description of This Farm Unit No. 48 (Meets & Bounds) Sec. 8, 9, 16, 17; T. 9N - R. 48E

Total Acres in Farm 142.70

Code Number Unit No. 48

Photo No. Ma 18-175

AAA Contract No. .....

AAA Total Cropland Acreage .....

App. No. 2123; 2124

Decree No. .....

Land is located in

Twp. 9N Rge. 48E Twp. ..... Rge. .....

Twp. ..... Rge. ..... Twp. ..... Rge. .....

Filed in Twp. 9N Rge. 48E

Remarks .....

yellowstone River Basin

Farm Map

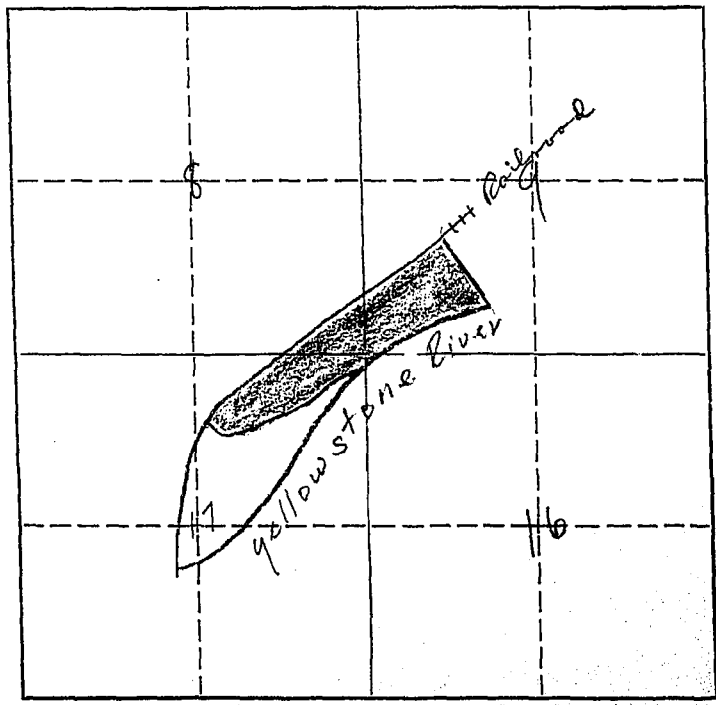

Ownership covers only irrigated land. All ownership for dry land not shown.

Rl

NOTICE
These forms are the property of the State of Montana and must be returned.

FORM WR-1—2M 12-47

STATE OF MONTANA
STATE ENGINEERS OFFICE
Water Resources Survey

Code No. Unit No. 62
County Custer
T. 9N. R. 48E.

Name of Land Owner Zabel, Henry W. & Bertha Address Unit No. 62, Kinsey, Montana

Name of Operator Henry W. Zabel Address Kinsey Mont

Part A

TO BE FILED BY THOSE OBTAINING IRRIGATION WATER FROM A DITCH COMPANY OR IRRIGATION DISTRICT

1. Water is delivered by: Kinsey Irrigation Company, Kinsey Mont
   Name of Ditch, Ditch Company or District Supplying Water
2. State the number of acres you irrigate under this system 90 Shares you hold
3. If you obtain water from more than one Company, give the number of shares, acres irrigated and the name of the Company under **"Remarks."** If you obtain water from a Ditch Company and also have a private system fill in both Part A and Part B.

Part B

TO BE FILED BY THOSE WHO HAVE A PRIVATE DITCH, PUMP OR IRRIGATION SYSTEM
or those who have a private water right under a Ditch Company

4. In what year was this land first irrigated? Date July 1 1940
5. Give the name of the original appropriator (first user): Henry W. Zabel
6. Give the date appropriated July 1, 1941 Amount filed on: Miners Inches C. F. S.
7. State the total number of acres irrigated under this system: 90 A.
8. Give the point of diversion: ¼ ¼ Section Township Range

Part C

TO BE FILED BY ALL WATER USERS IN ADDITION TO PART A OR PART B

9. Source of Water: Yellowstone River
   Name of stream or lake from which water is originally diverted
10. Water is obtained by: (Check one) Gravity Pumping X Other
11. What is the greatest number of acres you have irrigated? 90 Date 1943
12. How many acres did you irrigate in 1947? (Crop and pasture) 75
13. State the total number of additional acres that could be irrigated by increasing the water supply, land leveling, etc. 15 This land is under what ditch? Same
14. How many acres of seeped land do you have which could be drained and put into production? about 10A
15. What is the condition of your irrigation system? Good
16. Is your water supply adequate? Yes X No Explain
17. REMARKS: There was an old irrigation a number of years ago. Don't know if any this land was irrigated, Farm Security Admin operated it until 1946

Over

See attached filing & also App. 2123 & 2124

NOTE: The foregoin[illegible]uestions apply only to irrigated land shown on this plat.

DESCRIPTION AND MAP OF FARM

18. Legal Description of this Farm Unit No. 62 - Sec. 1, T. 9N., R. 48E.

IRRIGATED LAND NON-IRRIGATED LAND

potential land

North

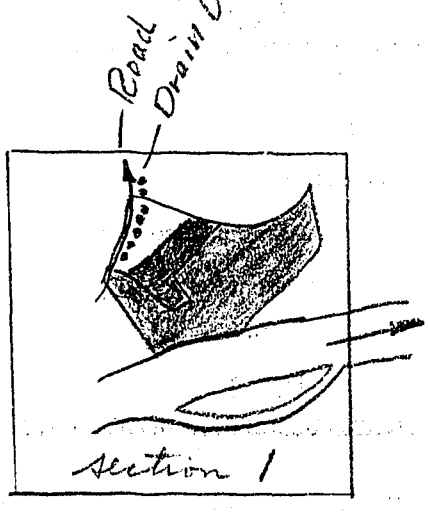

West East

South

Ownership covers only irrigated land. All ownership for dry land not shown.

19. If the above land is irrigated from more than one ditch please give the acreage under each ditch in 19A and indicate the location of the land irrigated from each on the above map.

19A. Ditch: Kinsey Irrigation Company Acres: 70

Ditch: _____ Acres: _____

Information supplied by:

Name Henry A. Isabel Address Kinsey Mont. Date Feb. 20 1947

REMARKS: _____

If you cannot answer all of the questions on this form answer as many as you can and return the form to us as soon as possible.

3

Form WR 2 10M 8-45

L. S.
Ret 7/24

STATE ENGINEERS OFFICE
Water Resources Survey

COUNTY Custer

FILE NO. 12-T.9N-R.48E

Owner Zabel, Henry W. & Bertha (Kinsey Unit) Address Kinsey, Montana

AAA Owner ..... Address .....

Operator " " " Address " "

New Owner ..... Address .....

New Operator ..... Address .....

Assessment Record yes-Unit No. 62

Assessed Acreage 90.0

Legal Description of This Farm Unit No. 62 (Meets & Bounds) Sec. 1, T9N-R48E

Total Acres in Farm 101.07

Code Number Unit No. 62

Photo No. Ma 26-208

AAA Contract No. .....

AAA Total Cropland Acreage .....

App. No. 2123, 2124-1140

Decree No. .....

Land is located in

Twp. 9N Rge. 48E Twp. ..... Rge. .....

Twp. ..... Rge. ..... Twp. ..... Rge. .....

Filed in Twp. 9N Rge. 48E

Remarks .....

Farm Map

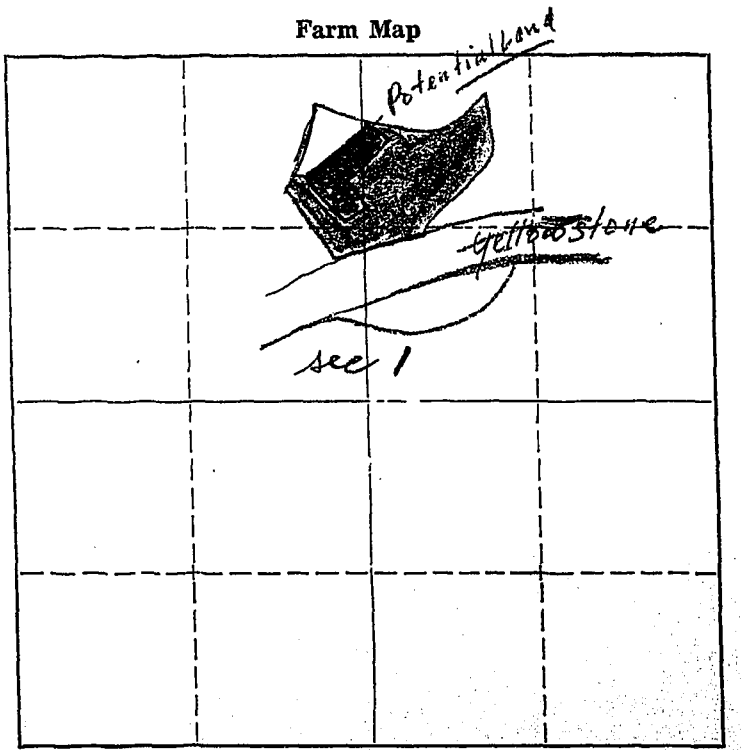

Ownership covers only irrigated land. All ownership for dry land not shown.

Yellowstone River Basin

1 Form Ap. 1—10M 8

1140

STATE ENGINEERS OFFICE
Water Resources Survey

Notice of Appropriation

1. County Custer Book B Page 417 Record W.R.

2. Name of Appropriator H. L. Gilmore Address Custer County

3. Date Appropriated Aug. 18, 1903 Date Filed Sept. 3, 1903

Amount Appropriated, Miners Inches 5000 or, Cubic Feet per second 125

4. Name of Stream Muster Creek Tributary Yellowstone R. Basin

5. Point of Diversion Is by the dam

Sec. Twp. Rge. Bank of Stream

6. Purpose For irrigation.

7. Description of System A dam and a ditch, said dam is about 10 ft. long and 10 ft. high, acting as a headgate to turn the water into the ditch which being large enough to carry ~~5000 inches of water with such necessary flumes as the nature of the country and soil~~ may require.

8. Land Description of Intended Place of Use

All Sec. 35-10N-48E, 632.60 acres, U.S.A.
All Sec. 1-9N-48E, 412 acres, Custer County
A.. but 1/3 ac. Sec. 2-9N-48E, 591.71 acres, Not assessed
~~1/3 acre Sec. 2-9N-48E, Robert E. Gwens, Kinsey, Montana~~

9. Remarks (Pertaining to Use, etc.)

Decree

10. Case No. Date Amt. Decreed: M. I. C. F. S.

11. To Whom Decreed Address

12. Name of Ditch Maximum Capacity (C. F. S.)

13. Date of Priority Purpose

14. Land Description of Place of Use as Decreed

15. Remarks (Present Use Status, etc.)

Unit No 29

STATE OF MONTANA
STATE ENGINEERS OFFICE
Water Resources Survey

Code No. _____

County Carbon

T. 9 N R. 18 E

Name of Land Owner Walter E & Helen Zabel Address Kinsey, Mont

Name of Operator _____ Address _____

Part A

TO BE FILED BY THOSE OBTAINING IRRIGATION WATER FROM A DITCH COMPANY OR IRRIGATION DISTRICT

1. Water is delivered by: Kinsey Ditch Co.
   Name of Ditch, Ditch Company or District Supplying Water
2. State the number of acres you irrigate under this system 113.0 Shares you hold _____
3. If you obtain water from more than one Company, give the number of shares, acres irrigated and the name of the Company under **"Remarks."** If you obtain water from a Ditch Company and also have a private system fill in both Part A and Part B.

Part B

TO BE FILED BY THOSE WHO HAVE A PRIVATE DITCH, PUMP OR IRRIGATION SYSTEM
or those who have a private water right under a Ditch Company

4. In what year was this land first irrigated? Date [illegible] also 5123 & 5124
5. Give the name of the original appropriator (first user): _____
6. Give the date appropriated _____ Amount filed on: Miners Inches _____ C. F. S. _____
7. State the total number of acres irrigated under this system: _____
8. Give the point of diversion: _____ ¼ _____ ¼ Section _____ Township _____ Range _____

Part C

TO BE FILED BY ALL WATER USERS IN ADDITION TO PART A OR PART B

9. Source of Water: Yellowstone River
   Name of stream or lake from which water is originally diverted
10. Water is obtained by: (Check one) Gravity _____ Pumping X Other _____
11. What is the greatest number of acres you have irrigated? — Date _____
12. How many acres did you irrigate in 19 47 (Crop and pasture) 113.0
13. State the total number of additional acres that could be irrigated by increasing the water supply, land leveling, etc. 0 This land is under what ditch? 0
14. How many acres of seeped land do you have which could be drained and put into production? 0
15. What is the condition of your irrigation system? Fair
16. Is your water supply adequate? Yes — No _____ Explain _____
17. REMARKS: Short at times.

NOTE: The foregoing questions apply only to irrigated land shown on this plat.

DESCRIPTION AND MAP OF FARM

18. Legal Description of this Farm See attached WR-2 for Map + Dir

☐ IRRIGATED LAND ☐ NON-IRRIGATED LAND

North

West East

South

19. If the above land is irrigated from more than one ditch please give the acreage under each ditch in 19A and indicate the location of the land irrigated from each on the above map.

19A. Ditch: ~~Shanley~~ Kinsey Irr Co Acres: 113.0

Ditch: _____ Acres: _____

Information supplied by:

Name Field Survey Address _____ Date 5/13/47

REMARKS: J Cook + D. Pauliot

If you cannot answer all of the questions on this form answer as many as you can and return the form to us as soon as possible.

Form WR 2 10M 8-45

STATE ENGINEERS OFFICE
Water Resources Survey

COUNTY Custer

FILE NO. 12-T.9N-R.48E

Owner Zabel, Walter C. & Helen (Kinsey Unit) Address Kinsey, Montana

AAA Owner ..... Address .....

Operator " " " Address " "

New Owner ..... Address .....

New Operator ..... Address .....

Assessment Record yes - Unit No. 29

Assessed Acreage 113.0

Legal Description of This Farm Unit No. 29 (meets & bounds) Sec. 4 & 5, T. 9N-48E

Total Acres in Farm 161.88

Code Number Unit No. 29

Photo No. Ma 18-174

AAA Contract No. .....

AAA Total Cropland Acreage .....

App. No. 2123, 2124 - 1584-1059

Decree No. .....

Land is located in

Twp. 9N Rge. 48E Twp. ..... Rge. .....

Twp. ..... Rge. ..... Twp. ..... Rge. .....

Filed in Twp. 9N Rge. 48E

Remarks .....

Farm Map

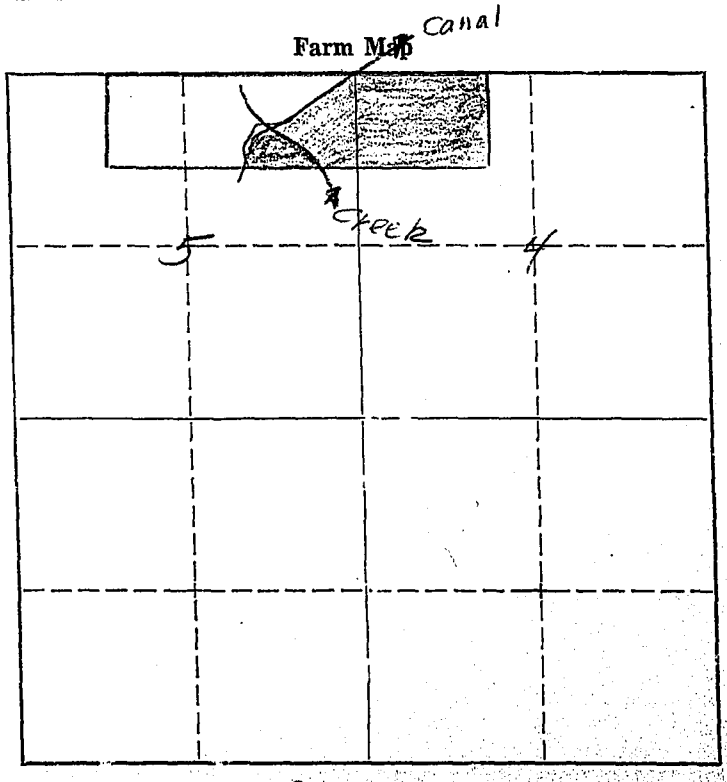

Ownership covers only irrigated land. All ownership for dry land not shown.

Yellowstone River Basin

1 Form Ap. 1—10M

A-1059

STATE ENGINEERS OFFICE
Water Resources Survey

Notice of Appropriation

1. County Custer Book E Page 471 Record W.R.

2. Name of Appropriator Pearl E. McCoy (16) Address Kinsey, Montana

3. Date Appropriated April 17, 1918 Date Filed April 17, 1918

Amount Appropriated, Miners Inches 500 or , Cubic Feet per second 12½

4. Name of Stream McMillans Gulch Tributary Yellowstone R. Basin

5. Point of Diversion

Sec. Twp. Rge. Bank of Stream Right and Left

6. Purpose For Irrigation

7. Description of System A dam with a ditch or ditches 24" X 48" more or less in size, which carries and conducts said amount of water from said gulch or coulee and runs thence abutting the elevated lands enclosing said gulch and about and through said Section 5, thence over and upon said land.

8. Land Description of Intended Place of Use

All Sec. 5-9N-48E, 640.89 acres, U. S. A.

9. Remarks (Pertaining to Use, etc.)

Decree

10. Case No. Date Amt. Decreed: M. I. C. F. S.

11. To Whom Decreed Address

12. Name of Ditch Maximum Capacity (C. F. S.)

13. Date of Priority Purpose

14. Land Description of Place of Use as Decreed

15. Remarks (Present Use Status, etc.)

1 Form Ap. 1—10M 8-15

C No. 1584

STATE ENGINEERS OFFICE
Water Resources Survey

Notice of Appropriation

1. County Custer Book C Page 484 Record W.R.

2. Name of Appropriator Sarah E. Kennard, et al Address Custer Co., Montana

3. Date Appropriated Jan. 3, 1908 Date Filed Jan. 6, 1908

Amount Appropriated, Miners Inches ..., Cubic Feet per second 250

4. Name of Stream Sand Creek Tributary Yellowstone R. Basin ...

5. Point of Diversion In the SW¼SE¼ Sec. 36-10N-47E, which point is 11 chains 54 links up said creek in a northeasterly direction from the S¼ corner of said Sec. 36.

Sec. SW¼SE¼ 36 Twp. 10N. Rge. 47E. Bank of Stream East

6. Purpose For irrigating and domestic purposes.

7. Description of System Dam and ditch. Said ditch is 12 ft. wide at the top and 8 ft. wide at the bottom and 24 in. deep, and so constructed as to be capable of carrying said amount of water, thence run to and across the described lands. Said diversion may also be aided by natural chanels, depressions or dykes lying in the course of said ditches as the case may be.

8. Land Description of Intended Place of Use

Lots 1,2,3,4, N½NE¼, NW¼ Sec. 17; S½SW¼, N½NW¼, SE¼ Sec. 8; N½, N½SW¼, Lots 1,2,3,4 Sec. 9; SE¼SE¼ Sec. 4-9N-48E, (Sarah E. Kennard's Land - U.S.A.)
S½NE¼ Sec. 18-9N-48E, Robert F. Cole, Brooklyn, N. Y.
~~SW¼ Sec. 4-9N-48E, K 160 acres, U.S.A.~~
SW¼, S½NW¼, Lots 3,4, Sec. 4-9N-48E, A.S. Dorman's Land, U.S.A.

9. Remarks (Pertaining to Use, etc.)

Decree

10. Case No. ... Date ... Amt. Decreed: M. I. ... C. F. S. ...

11. To Whom Decreed ... Address ...

12. Name of Ditch ... Maximum Capacity (C. F. S.) ...

13. Date of Priority ... Purpose ...

14. Land Description of Place of Use as Decreed

15. Remarks (Present Use Status, etc.)

NOTICE
These forms are the property of the State of Montana and must be returned.

FORM WR-1—2M 12-47

STATE OF MONTANA
STATE ENGINEERS OFFICE
Water Resources Survey

Code No. Unit No. 21
County Custer
T. 9N. R. 48E.

Name of Land Owner Ziebarth, Joseph N. & Nellie C Address Unit No. 21, Kinsey, Montana
Name of Operator Joseph N Ziebarth Address Miles City, Kinsey, Rte.

Part A

TO BE FILED BY THOSE OBTAINING IRRIGATION WATER FROM A DITCH COMPANY OR IRRIGATION DISTRICT

1. Water is delivered by: Kinsey Irrigation Co.
   Name of Ditch, Ditch Company or District Supplying Water
2. State the number of acres you irrigate under this system 108.8 Shares you hold one.
3. If you obtain water from more than one Company, give the number of shares, acres irrigated and the name of the Company under **"Remarks."** If you obtain water from a Ditch Company and also have a private system fill in both Part A and Part B.

Part B

TO BE FILED BY THOSE WHO HAVE A PRIVATE DITCH, PUMP OR IRRIGATION SYSTEM
or those who have a private water right under a Ditch Company

4. In what year was this land first irrigated? Date Less Appl. 1923 to 1924
5. Give the name of the original appropriator (first user):
6. Give the date appropriated Amount filed on: Miners Inches C. F. S.
7. State the total number of acres irrigated under this system:
8. Give the point of diversion: ¼ ¼ Section Township Range

Part C

TO BE FILED BY ALL WATER USERS IN ADDITION TO PART A OR PART B

9. Source of Water: Yellowstone River
   Name of stream or lake from which water is originally diverted
10. Water is obtained by: (Check one) Gravity Pumping ✓ Other
11. What is the greatest number of acres you have irrigated? 108.8 Date 1947
12. How many acres did you irrigate in 1947? (Crop and pasture) 108.8
13. State the total number of additional acres that could be irrigated by increasing the water supply, land leveling, etc. 100 This land is under what ditch? Kinsey.
14. How many acres of seeped land do you have which could be drained and put into production? none
15. What is the condition of your irrigation system? Fair
16. Is your water supply adequate? Yes No ✓ Explain
17. REMARKS: Pumps are not large enough

Over

NOTE: The foregoing questions apply only to irrigated land shown on this plat.

DESCRIPTION AND MAP OF FARM

18. Legal Description of this Farm Unit No. 21, Sec. 4, T. 9N., R. 48E.

IRRIGATED LAND NON-IRRIGATED LAND

North

West

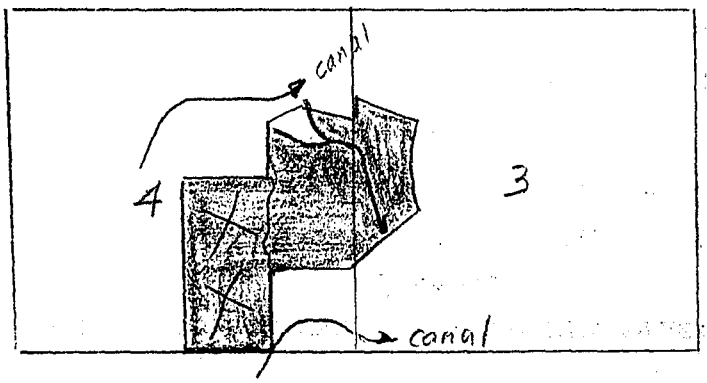

East

Ownership covers only irrigated land. All ownership for dry land not shown.

South

19. If the above land is irrigated from more than one ditch please give the acreage under each ditch in 19A and indicate the location of the land irrigated from each on the above map.

19A. Ditch: Kinney Ditch Co Acres: 108.8

Ditch: Acres:

Information supplied by:

Name Address Date

REMARKS: Ownership boundary probably not correct as he says he has 100 potential used his figures Bfd - Feb 27-47

If you cannot answer all of the questions on this form answer as many as you can and return the form to us as soon as possible.

Form WR 2 10M 8-45

STATE ENGINEERS OFFICE
Water Resources Survey

COUNTY Custer

FILE NO. 12-T.9N-R.48E

Owner Kirkpatrick, Richard & Dorothy (Kinsey Unit) Address Kinsey, Montana

AAA Owner ..... Address .....

Operator " " " Address " "

New Owner ..... Address .....

New Operator ..... Address .....

Assessment Record yes - Unit No. 47

Assessed Acreage 87.0

Legal Description of This Farm Unit No. 47 (Meets & Bounds) Sec. 8, 17; T. 9N - R. 48E

Total Acres in Farm 121.50

Code Number Unit No. 47

Photo No. Ma 18-175

AAA Contract No. .....

AAA Total Cropland Acreage .....

App. No. 2123; 2124

Decree No. .....

Land is located in

Twp. 9N Rge. 48E Twp. ..... Rge. .....

Twp. ..... Rge. ..... Twp. ..... Rge. .....

Filed in Twp. 9N Rge. 48E

Remarks .....

Farm Map

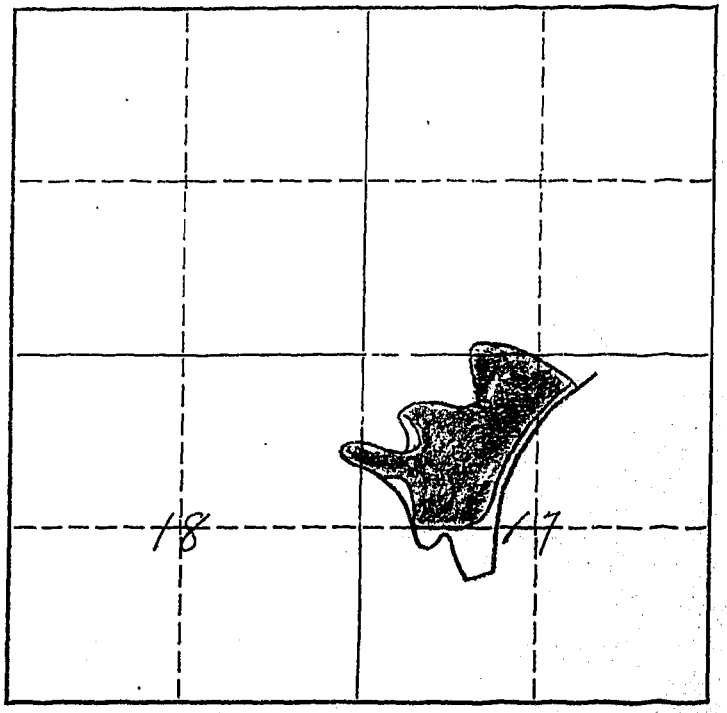

Ownership covers only irrigated land. All ownership for dry land not shown.

Yellowstone River Basin

STATE OF MONTANA

STATE ENGINEERS OFFICE

Code No. 29B-30C-300

County Custer

Water Resources Survey

T. 9N R. 48

New Owner Henry Lenning

Name of Land Owner A. D. Hill Address Miles City

Name of Operator ____ Address ____

Part A

TO BE FILED BY THOSE OBTAINING IRRIGATION WATER FROM A DITCH COMPANY OR IRRIGATION DISTRICT

1. Water is delivered by: Tongue Gall. Ass. ditch
   Name of Ditch, Ditch Company or District Supplying Water
2. State the number of acres you irrigate under this system 190.0 Shares you hold ____
3. If you obtain water from more than one Company, give the number of shares, acres irrigated and the name of the Company under **"Remarks."** If you obtain water from a Ditch Company and also have a private system fill in both Part A and Part B.

Part B

TO BE FILED BY THOSE WHO HAVE A PRIVATE DITCH, PUMP OR IRRIGATION SYSTEM
or those who have a private water right under a Ditch Company

4. In what year was this land first irrigated? Date See attached filing # also 2119 & 2120
5. Give the name of the original appropriator (first user): ____
6. Give the date appropriated ____ Amount filed on: Miners Inches ____ C. F. S. ____
7. State the total number of acres irrigated under this system: ____
8. Give the point of diversion: ____ ¼ ____ ¼ Section ____ Township ____ Range ____

Part C

TO BE FILED BY ALL WATER USERS IN ADDITION TO PART A OR PART B

9. Source of Water: Tongue River
   Name of stream or lake from which water is originally diverted
10. Water is obtained by: (Check one) Gravity ✓ Pumping ____ Other ____
11. What is the greatest number of acres you have irrigated? ✓ Date ____
12. How many acres did you irrigate in 19~~47~~? (Crop and pasture) 190.0
13. State the total number of additional acres that could be irrigated by increasing the water supply, land leveling, etc. ✓ This land is under what ditch? ✓
14. How many acres of seeped land do you have which could be drained and put into production? ✓
15. What is the condition of your irrigation system? Fair
16. Is your water supply adequate? Yes ✓ No ____ Explain ____
17. REMARKS: Now owned by Henry Lenning
Land badly cut up by U.S. Hwy & Railroad - Irrigates same in R/W

Over

NOTE: The foregoing questions apply only to irrigated land shown on this plat.

DESCRIPTION AND MAP OF FARM

18. Legal Description of this Farm

☐ IRRIGATED LAND ☐ NON-IRRIGATED LAND

North

See attached map & dir.

West East

Ownership covers only irrigated land. All ownership for dry land not shown.

South

19. If the above land is irrigated from more than one ditch please give the acreage under each ditch in 19A and indicate the location of the land irrigated from each on the above map.

19A. Ditch: Tongue Yell Irr dist Acres: 190.0

Ditch: Acres:

Information supplied by:

Name Field Survey Address Date 5/20/47

REMARKS: J Cook + D Paulist

If you cannot answer all of the questions on this form answer as many as you can and return the form to us as soon as possible.

Form WR 2 10M 8-45

L.S.

STATE ENGINEERS OFFICE
Water Resources Survey

COUNTY Custer

FILE NO. 12-T.9N-R.48E

Owner Benning, Henry (T. 4y. Irr. District) Address Route 1, Miles City

AAA Owner ..... Address .....

Operator " Address " "

New Owner ..... Address .....

New Operator ..... Address .....

Assessment Record yes

Assessed Acreage 209.49

Legal Description of This Farm W½ SW¼, NE¼ SW¼, Sec. 29; SE¼, SE¼ SW¼ Sec. 30 T. 9N-R. 48E

Total Acres in Farm ✓

Code Number 29B, 30C, 30D

Photo No. Ma 18-176

AAA Contract No. .....

AAA Total Cropland Acreage .....

App. No. 301, 2119, 2120

Decree No. .....

Land is located in

Twp. 9N Rge. 48E Twp. ..... Rge. .....

Twp. ..... Rge. ..... Twp. ..... Rge. .....

Filed in Twp. 9N Rge. 48E

Remarks .....

Farm Map

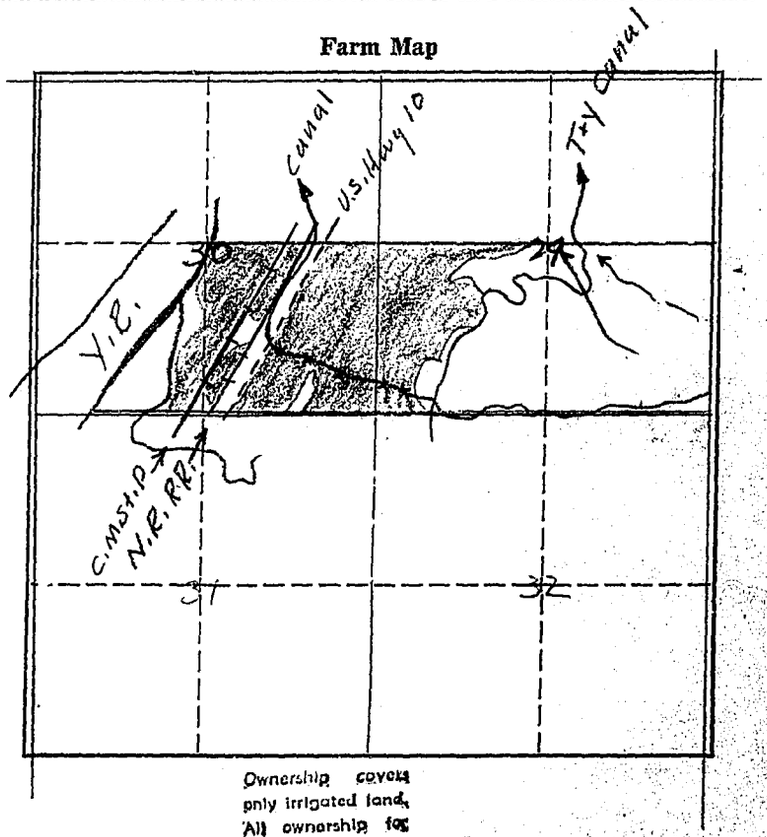

Ownership covers only irrigated land. All ownership for dry land not shown.

Tongue River Basin

code
29S-30E-30D
9N 48E

Elmo Montana
Feb 23 – 1948

Mr G. J. Gravety.

Dear Sir

I recd your letter dated feb 11 which was forwarded to me from Miles City which is not my address as I sold out there nearly a year ago and have not lived there since then Mr Henry Lenning purchased the Miles City ranch last spring and operated it last year his address is Miles City R. = 1 and I think he is the man you would want to fill out the form that you sent me which I am returning to you in this letter I do not feel that I should fill it out as I have no connection with the ranch in any way shape or form. hoping this is satisfactory to you.

Yours Resp.
R. D. Hill
(Star Route) Elmo Mont

NOTICE
These forms are the property of the State of Montana and must be returned.

STATE OF MONTANA
STATE ENGINEERS OFFICE
Water Resources Survey

Code No. Unit No. 22
County Custer
T. 9N. R. 48E.

Name of Land Owner Lund, Laurids & Nora K. Address Unit No. 22, Kinsey, Montana

Name of Operator self. Address X

Part A

TO BE FILED BY THOSE OBTAINING IRRIGATION WATER FROM A DITCH COMPANY OR IRRIGATION DISTRICT

1. Water is delivered by: Kinsey Irrigation Co
   Name of Ditch, Ditch Company or District Supplying Water
2. State the number of acres you irrigate under this system 110 Shares you hold
3. If you obtain water from more than one Company, give the number of shares, acres irrigated and the name of the Company under **"Remarks."** If you obtain water from a Ditch Company and also have a private system fill in both Part A and Part B.

Part B

TO BE FILED BY THOSE WHO HAVE A PRIVATE DITCH, PUMP OR IRRIGATION SYSTEM
or those who have a private water right under a Ditch Company

4. In what year was this land first irrigated? Date See attached filing & also 9123 & 9124
5. Give the name of the original appropriator (first user):
6. Give the date appropriated Amount filed on: Miners Inches C. F. S.
7. State the total number of acres irrigated under this system:
8. Give the point of diversion: ¼ ¼ Section Township Range

Part C

TO BE FILED BY ALL WATER USERS IN ADDITION TO PART A OR PART B

9. Source of Water: Yellowstone River
   Name of stream or lake from which water is originally diverted
10. Water is obtained by: (Check one) Gravity Pumping X Other
11. What is the greatest number of acres you have irrigated? 80 Date 1946
12. How many acres did you irrigate in 1947? (Crop and pasture) 70
13. State the total number of additional acres that could be irrigated by increasing the water supply, land leveling, etc. 40 This land is under what ditch? Main canal
14. How many acres of seeped land do you have which could be drained and put into production? 20
15. What is the condition of your irrigation system? Fair
16. Is your water supply adequate? Yes No No Explain Pump & distribution small
17. REMARKS: Twenty acres are too level to drain properly and other 20 has seepage from main canal.

Land was first watered in 1940 under Kinsey Farms Inc.

Over

NOTE: The foregoing questions apply only to irrigated land shown on this plat.

DESCRIPTION AND MAP OF FARM

18. Legal Description of this Farm Unit No. 22 - Sec. 3,4,9,10; T. 9N., R. 48E.

IRRIGATED LAND NON-IRRIGATED LAND

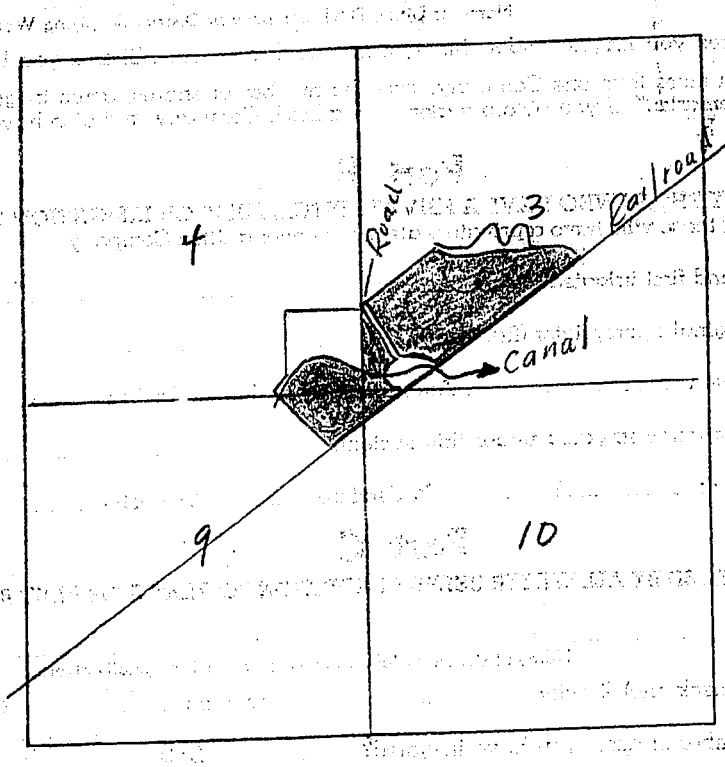

Ownership covers only irrigated land. All ownership for dry land not shown.

19. If the above land is irrigated from more than one ditch please give the acreage under each ditch in 19A and indicate the location of the land irrigated from each on the above map.

19A. Ditch: Main Canal Acres: 40

Ditch: Middle Canal Acres: 60

Information supplied by:

Name Laureda Lund Address Kinsey Date Feb 24 - 1948

REMARKS: Water Charges are $4.75 per acre which is high and being able to get water on about 70 acres. Last pay on a total of 110 acres.

If you cannot answer all of the questions on this form answer as many as you can and return the form to us as soon as possible.

1 Form WR 2 10M 8-45

L. S.
Ret 7/27

STATE ENGINEERS OFFICE
Water Resources Survey

COUNTY Custer

FILE NO. 12-T.9N-R.48E

Owner Lund, Laurids & Nora K. (Kinsey Unit) Address Kinsey, Montana

AAA Owner ..... Address .....

Operator " " " Address " "

New Owner ..... Address .....

New Operator ..... Address .....

Assessment Record yes - Unit No. 22

Assessed Acreage 110.0

Legal Description of This Farm Unit No. 22 (Meets & Bounds) Sec. 3, 4, 9, 10; T. 9N-R. 48E

Total Acres in Farm 156.55

Code Number Unit No. 22

Photo No. Ma 18-175 Ma-26-208; Ma 18-174

AAA Contract No. .....

AAA Total Cropland Acreage .....

App. No. 2123; 2124 - 1584

Decree No. .....

Land is located in

Twp. 9N Rge. 48E Twp. ..... Rge. .....

Twp. ..... Rge. ..... Twp. ..... Rge. .....

Filed in Twp. 9N Rge. 48E

Remarks .....

Farm Map

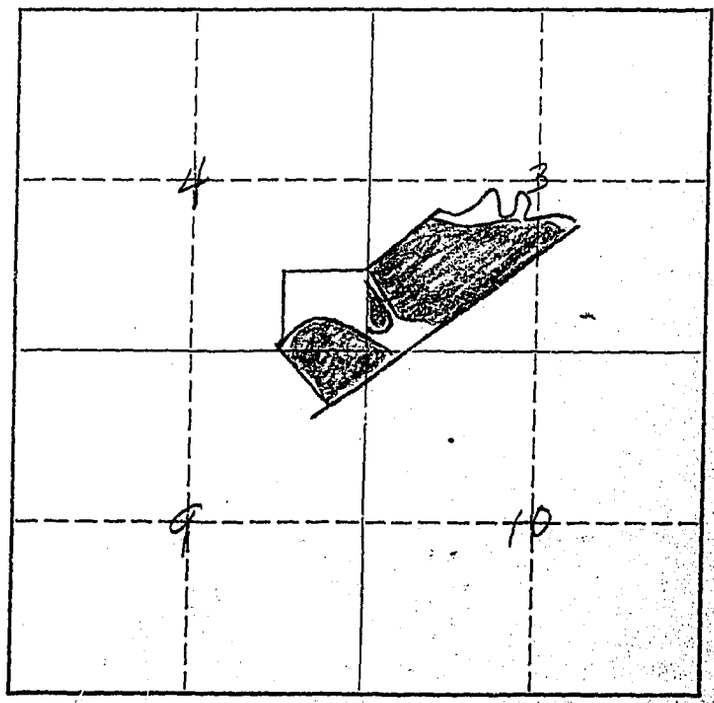

Ownership covers only irrigated land. All ownership for dry land not shown.

Yellowstone River Basin

RC

NOTICE
These forms are the property of the State of Montana and must be returned.

STATE OF MONTANA
STATE ENGINEERS OFFICE
Water Resources Survey

Code No. Unit No. 42
County Custer
T. 9N. R. 48E.

Name of Land Owner Mastin, C. O. & Edna Address Unit No. 42, Kinsey, Montana

Name of Operator _____ Address _____

Part A

TO BE FILED BY THOSE OBTAINING IRRIGATION WATER FROM A DITCH COMPANY OR IRRIGATION DISTRICT

1. Water is delivered by: Kinsey Irrigation Co
   Name of Ditch, Ditch Company or District Supplying Water
2. State the number of acres you irrigate under this system 86 Shares you hold _____
3. If you obtain water from more than one Company, give the number of shares, acres irrigated and the name of the Company under **"Remarks."** If you obtain water from a Ditch Company and also have a private system fill in both Part A and Part B.

Part B

TO BE FILED BY THOSE WHO HAVE A PRIVATE DITCH, PUMP OR IRRIGATION SYSTEM
or those who have a private water right under a Ditch Company

4. In what year was this land first irrigated? Date See Appr. 2123 & 2124
5. Give the name of the original appropriator (first user): _____
6. Give the date appropriated _____ Amount filed on: Miners Inches _____ C. F. S. _____
7. State the total number of acres irrigated under this system: _____
8. Give the point of diversion: _____ ¼ _____ ¼ Section _____ Township _____ Range _____

Part C

TO BE FILED BY ALL WATER USERS IN ADDITION TO PART A OR PART B

9. Source of Water: Yellowstone river
   Name of stream or lake from which water is originally diverted
10. Water is obtained by: (Check one) Gravity _____ Pumping ✓ Other _____
11. What is the greatest number of acres you have irrigated? 86 Date 1942-43-44-45-46-47
12. How many acres did you irrigate in 1947? (Crop and pasture) 86
13. State the total number of additional acres that could be irrigated by increasing the water supply, land leveling, etc. _____ This land is under what ditch? Kinsey Irrigation Co.
14. How many acres of seeped land do you have which could be drained and put into production? none
15. What is the condition of your irrigation system? Fair
16. Is your water supply adequate? Yes ✓ No ✓ Explain we have plenty when
17. REMARKS: water is up in river & all pumps are working but if river gets low it lowers pumping capacity & if any pumps go bad we are short till they are repaired

Over

NOTE: The foregoing questions apply only to irrigated land shown on this plat.

DESCRIPTION AND MAP OF FARM

18. Legal Description of this Farm Unit No. 42 - Sec. 2 & 3, T. 9N., R. 48E.

IRRIGATED LAND NON-IRRIGATED LAND

North

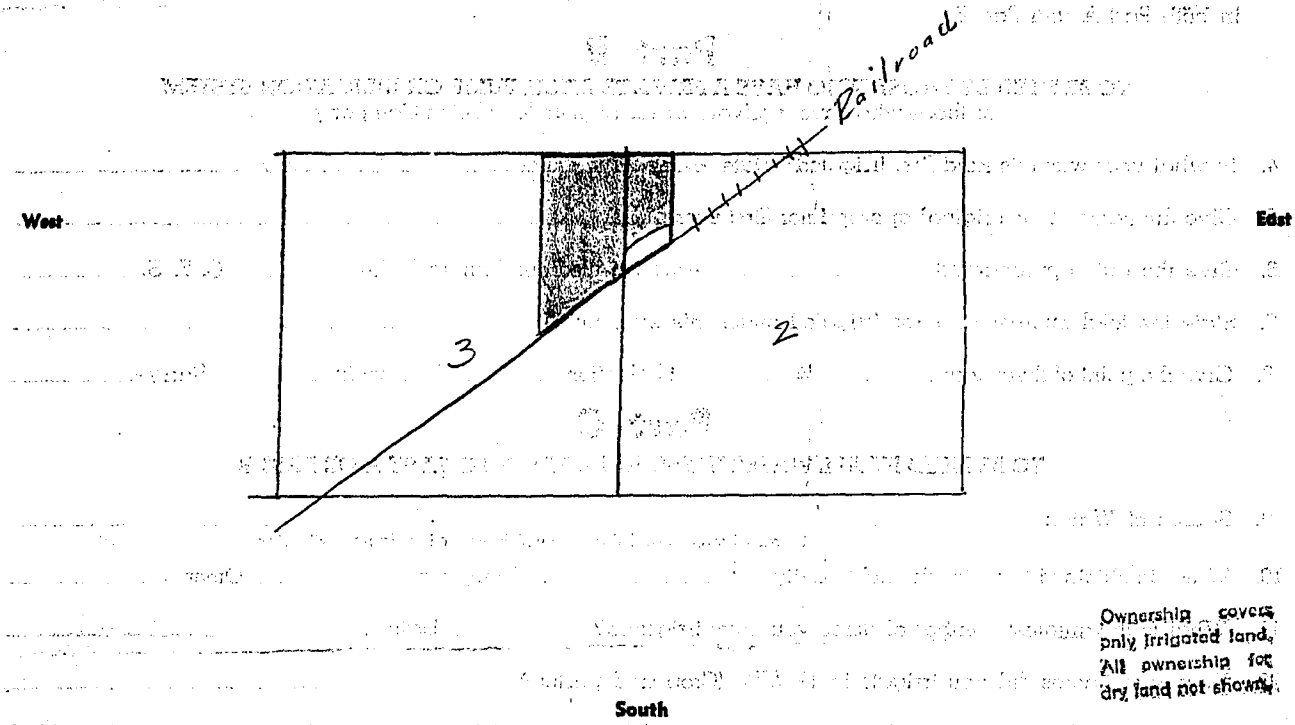

Ownership covers only irrigated land. All ownership for dry land not shown.

19. If the above land is irrigated from more than one ditch please give the acreage under each ditch in 19A and indicate the location of the land irrigated from each on the above map.

19A. Ditch: Kinsey Irr. Co. Acres: 86.0

Ditch: Acres:

Information supplied by:

Name C O Martin Address Kinseymont Date 2-11-48

REMARKS: I believe I have answered all but the no. of shares & that I do not know.

If you cannot answer all of the questions on this form answer as many as you can and return the form to us as soon as possible.

Form WR 2 10M 8-45

L.S.
Ret 12-5

STATE ENGINEERS OFFICE
Water Resources Survey

COUNTY Custer

FILE NO. 12-T.9N-R.48E

Owner Mastin, C.O. & Edna (Kinsey Unit) Address Kinsey, Montana

AAA Owner ..... Address .....

Operator " " " Address " "

New Owner ..... Address .....

New Operator ..... Address .....

Assessment Record yes - Unit No. 42

Assessed Acreage 86.0

Legal Description of This Farm Unit No. 42 (Meets & Bounds) Sec. 2 & 3, T. 9N-R. 48E

Total Acres in Farm 97.77

Code Number Unit No. 42

Photo No. Ma 26-208

AAA Contract No. .....

AAA Total Cropland Acreage .....

App. No. 2123; 2124

Decree No. .....

Land is located in

Twp. 9N Rge. 48E Twp. ..... Rge. .....

Twp. ..... Rge. ..... Twp. ..... Rge. .....

Filed in Twp. 9N Rge. 48E

Remarks .....

Farm Map

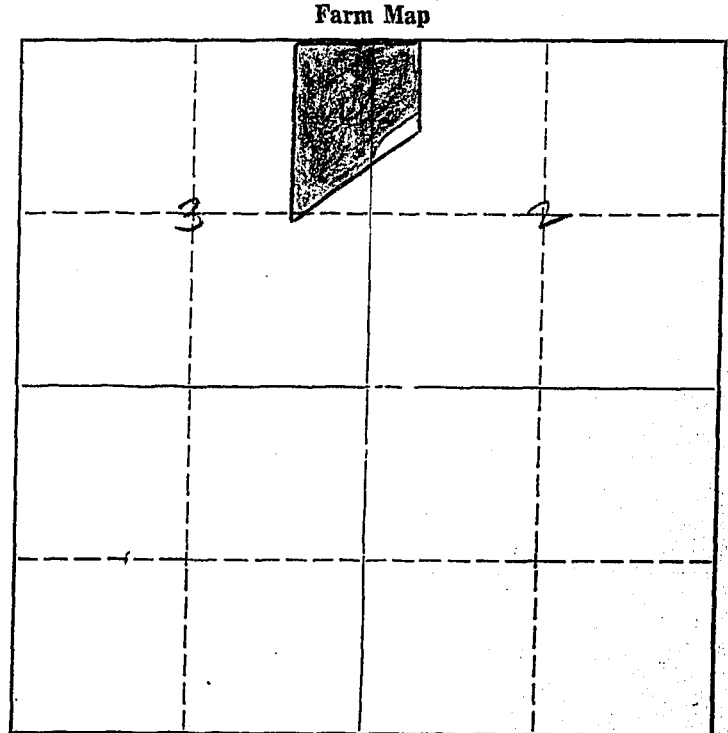

Ownership covers only irrigated land. All ownership for dry land not shown.

Yellowstone River Basin

RC

NOTICE
These forms are the property of the State of Montana and must be returned.

STATE OF MONTANA
STATE ENGINEERS OFFICE
Water Resources Survey

Code No. Unit 1
County Custer
T. 9N R. 48

Name of Land Owner Carl T. & Lillian Mathison Address Kinsey, Mont.

Name of Operator ____ Address ____

Part A

TO BE FILED BY THOSE OBTAINING IRRIGATION WATER FROM A DITCH COMPANY OR IRRIGATION DISTRICT

1. Water is delivered by: Kinsey Irrigation Co.
   Name of Ditch, Ditch Company or District Supplying Water
2. State the number of acres you irrigate under this system 68.5 Shares you hold —
3. If you obtain water from more than one Company, give the number of shares, acres irrigated and the name of the Company under **"Remarks."** If you obtain water from a Ditch Company and also have a private system fill in both Part A and Part B.

Part B

TO BE FILED BY THOSE WHO HAVE A PRIVATE DITCH, PUMP OR IRRIGATION SYSTEM
or those who have a private water right under a Ditch Company

4. In what year was this land first irrigated? Date See attached app. & also 31234/2124
5. Give the name of the original appropriator (first user): ____
6. Give the date appropriated ____ Amount filed on: Miners Inches ____ C. F. S. ____
7. State the total number of acres irrigated under this system: ____
8. Give the point of diversion: ____ ¼ ____ ¼ Section ____ Township ____ Range ____

Part C

TO BE FILED BY ALL WATER USERS IN ADDITION TO PART A OR PART B

9. Source of Water: Yellowstone River
   Name of stream or lake from which water is originally diverted
10. Water is obtained by: (Check one) Gravity ____ Pumping ✓ Other ____
11. What is the greatest number of acres you have irrigated? 68.5 Date ____
12. How many acres did you irrigate in 1947? (Crop and pasture) 685
13. State the total number of additional acres that could be irrigated by increasing the water supply, land leveling, etc. 15.0 This land is under what ditch? Kinsey Irr. Co.
14. How many acres of seeped land do you have which could be drained and put into production? ?
15. What is the condition of your irrigation system? Fair
16. Is your water supply adequate? Yes ✓ No ____ Explain ____
17. REMARKS: All water pumped for project.

Over

NOTE: The foregoing questions apply only to irrigated land shown on this plat.

DESCRIPTION AND MAP OF FARM

18. Legal Description of this Farm [illegible]

IRRIGATED LAND NON-IRRIGATED LAND

Potential Land

North

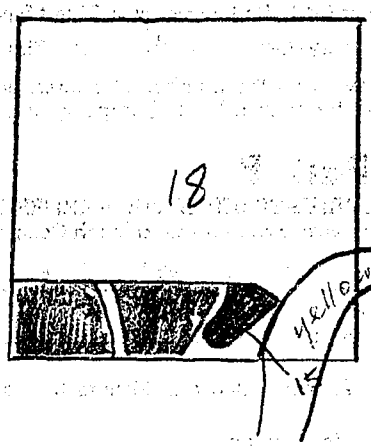

West East

South

Ownership covers only irrigated land. All ownership for dry land not shown.

19. If the above land is irrigated from more than one ditch please give the acreage under each ditch in 19A and indicate the location of the land irrigated from each on the above map.

19A. Ditch: Kinsey Irrigation Company Acres: 68.5

Ditch: _____ Acres: _____

Information supplied by:

Name D. Pouliot & J. Cook Address _____ Date May 14-47

REMARKS: Field Survey

If you cannot answer all of the questions on this form answer as many as you can and return the form to us as soon as possible.

NOTICE
These forms are the property of the State of Montana and must be returned.

STATE OF MONTANA
STATE ENGINEERS OFFICE
Water Resources Survey

Code No. Unit No. 1

County Custer

T. 9N. R. 48E.

Name of Land Owner Mathison, Carl T. & Lillian Address Kinsey Unit No. 1, Kinsey, Montana

Name of Operator Carl T Mathison Address Kinsey Rte Miles City Montana

Part A

TO BE FILED BY THOSE OBTAINING IRRIGATION WATER FROM A DITCH COMPANY OR IRRIGATION DISTRICT

1. Water is delivered by: Kinsey Irrigation Company
   Name of Ditch, Ditch Company or District Supplying Water
2. State the number of acres you irrigate under this system 68 Shares you hold
3. If you obtain water from more than one Company, give the number of shares, acres irrigated and the name of the Company under **"Remarks."** If you obtain water from a Ditch Company and also have a private system fill in both Part A and Part B.

Part B

TO BE FILED BY THOSE WHO HAVE A PRIVATE DITCH, PUMP OR IRRIGATION SYSTEM
or those who have a private water right under a Ditch Company

4. In what year was this land first irrigated? Date
5. Give the name of the original appropriator (first user):
6. Give the date appropriated Amount filed on: Miners Inches C. F. S.
7. State the total number of acres irrigated under this system:
8. Give the point of diversion: ¼ ¼ Section Township Range

Part C

TO BE FILED BY ALL WATER USERS IN ADDITION TO PART A OR PART B

9. Source of Water: Yellowstone River
   Name of stream or lake from which water is originally diverted
10. Water is obtained by: (Check one) Gravity Pumping X Other
11. What is the greatest number of acres you have irrigated? 68 Date
12. How many acres did you irrigate in 1947 ? (Crop and pasture) 68
13. State the total number of additional acres that could be irrigated by increasing the water supply, land leveling, etc. None. This land is under what ditch? No. [redacted] 2
14. How many acres of seeped land do you have which could be drained and put into production? None.
15. What is the condition of your irrigation system? Good
16. Is your water supply adequate? Yes X No Explain
17. REMARKS:

Over

NOTE: The foregoing questions apply only to irrigated land shown on this plat.

DESCRIPTION AND MAP OF FARM

18. Legal Description of this Farm Unit No. 1 - Sec. 18, T. 9N., R. 48E.

[redacted] IRRIGATED LAND [redacted] NON-IRRIGATED LAND

[redacted] potential Land

North

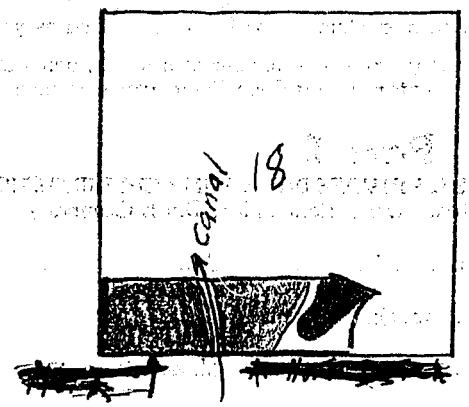

West East

South

Ownership covers only irrigated land. All ownership for dry land not shown.

19. If the above land is irrigated from more than one ditch please give the acreage under each ditch in 19A and indicate the location of the land irrigated from each on the above map.

19A. Ditch: Kinsey Irr. Co. Acres: 68.5

Ditch: _____ Acres: _____

Information supplied by:

Name _____ Address _____ Date _____

REMARKS: _____

If you cannot answer all of the questions on this form answer as many as you can and return the form to us as soon as possible.

Form WR 2 10M 8-45

L. J. Ret. 2118

STATE ENGINEERS OFFICE
Water Resources Survey

COUNTY Custer

FILE NO. 12-T.9N-R.48E

Owner Mathison, Carl T. & Lillian (Kinsey Unit) Address Kinsey, Montana

AAA Owner ..... Address .....

Operator " " " Address .....

New Owner ..... Address .....

New Operator ..... Address .....

Assessment Record yes - Unit No. 1

Assessed Acreage 68.5

Legal Description of This Farm Unit No. 1 (Meets & Bounds) Sec. 18, T.9N. R.48E.

Total Acres in Farm 139.91

Code Number Unit No. 1

Photo No. Ma 18-175

AAA Contract No. .....

AAA Total Cropland Acreage .....

App. No. 2123; 2124 - 1965 - 1966

Decree No. .....

Land is located in

Twp. 9N Rge. 48E Twp. ..... Rge. .....

Twp. ..... Rge. ..... Twp. ..... Rge. .....

Filed in Twp. 9N Rge. 48E

Remarks .....

.....

.....

.....

yellowstone River Basin

Farm Map

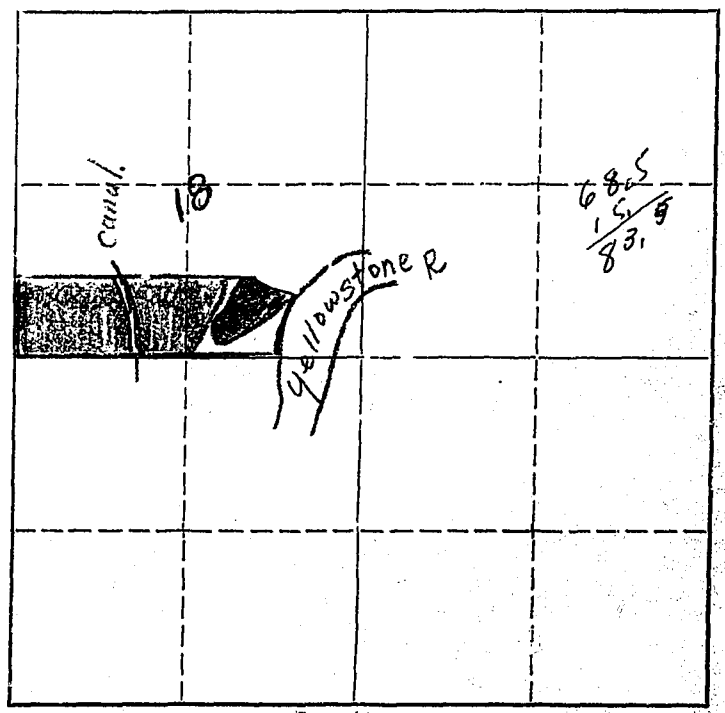

Ownership covers only irrigated land. All ownership for dry land not shown.

R.C.

NOTICE
These forms are the property of the State of Montana and must be returned.

FORM WR-1 2M 12-47

STATE OF MONTANA
STATE ENGINEERS OFFICE
Water Resources Survey

Code No. 31A, 32A, 32C
County Custer
T. 9N. R. 48E.

Name of Land Owner Muggli, Joe & Barbara Muggli, Gregory Address Route 1, Miles City, Montana

Name of Operator Joseph Muggli & Sons Address same

Part A

TO BE FILED BY THOSE OBTAINING IRRIGATION WATER FROM A DITCH COMPANY OR IRRIGATION DISTRICT

1. Water is delivered by: Tongue & Yellowstone River Irrigation District, Miles City, Montana
   Name of Ditch, Ditch Company or District Supplying Water
2. State the number of acres you irrigate under this system 740.12 Shares you hold none (740.12 A)
3. If you obtain water from more than one Company, give the number of shares, acres irrigated and the name of the Company under "**Remarks.**" If you obtain water from a Ditch Company and also have a private system fill in both Part A and Part B.

Part B

TO BE FILED BY THOSE WHO HAVE A PRIVATE DITCH, PUMP OR IRRIGATION SYSTEM
or those who have a private water right under a Ditch Company

4. In what year was this land first irrigated? Date See attached filing & also 2119 & 2120
5. Give the name of the original appropriator (first user):
6. Give the date appropriated Amount filed on: Miners Inches C. F. S.
7. State the total number of acres irrigated under this system:
8. Give the point of diversion: ¼ ¼ Section Township Range

Part C

TO BE FILED BY ALL WATER USERS IN ADDITION TO PART A OR PART B

9. Source of Water: Tongue River
   Name of stream or lake from which water is originally diverted
10. Water is obtained by: (Check one) Gravity gravity Pumping Other
11. What is the greatest number of acres you have irrigated? 740.12 Date summer 1947 & Previous years
12. How many acres did you irrigate in 1947? (Crop and pasture) 740.12
13. State the total number of additional acres that could be irrigated by increasing the water supply, land leveling, etc. 100 This land is under what ditch? main T & Y canal
14. How many acres of seeped land do you have which could be drained and put into production? none
15. What is the condition of your irrigation system? good
16. Is your water supply adequate? Yes yes No Explain
17. REMARKS:

Over

NOTE: The forego[illegible] questions apply only to irrigated land shown on this plat.

DESCRIPTION AND MAP OF FARM

18. Legal Description of this Farm Lots 2, 3 & 4, E½SW¼, SE¼, SE¼NW¼, NE¼, NE¼NW¼ Sec. 31; W½SW¼, Sec. 32; (W½NW¼ Sec. 32 Gregory Muggli)

[redacted] **IRRIGATED LAND** [ ] **NON-IRRIGATED LAND**

North

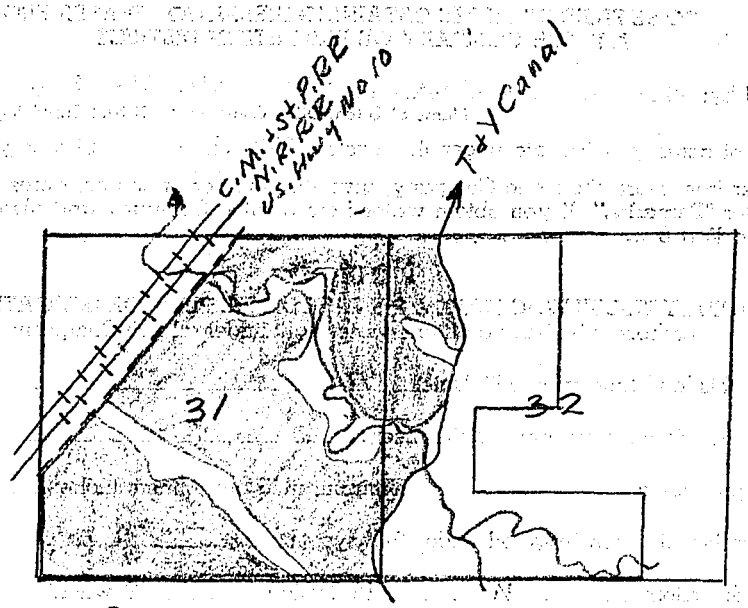

West East

See attached map for land in both townships for which we would like to have acreage etc. on this form.

Ownership covers only irrigated land. All ownership for any land not shown.

South

19. If the above land is irrigated from more than one ditch please give the acreage under each ditch in 19A and indicate the location of the land irrigated from each on the above map.

19A. Ditch: _____ Acres: _____

Ditch: _____ Acres: _____

Information supplied by:

Name Joseph Muggli Address Miles City, Mont Date Feb 12, 1948.

REMARKS: _____

If you cannot answer all of the questions on this form answer as many as you can and return the form to us as soon as possible.

NW¼ Sec. 32-T9N. R48E
(GregoryJ. Muggli)



This Possible potential was not included in our figures as it is not under any existing works that could irrigate this land at present.

Pump to be located here

Irrigated land

Potential Irrigable land
65 to 70 acres
by pump from
T+Y Canal

Tongue & Yellowstone River Irrigation District

JOSEPH MUGGLI, Secretary

MILES CITY, MONTANA

February 12, 1948.

Mr. Gerald J. Oravetz
Assistant State Engineer
Roosevelt School Bldg.
Billings, Montana.

Dear Sir:

Received your letter of the 11th. with maps of land owned by Gregory J. and Joseph & Barbara Muggli, irrigated by and under the Tongue & Yellowstone River Irrigation District. The information with regard to acreage irrigated has been supplied on the form. This is the actual acreage assessed by the District as determined by the District Court at the time of the organization of the district based upon a survey by civil Engineer. The acreage in the various tracts is as follows;

	Irrigated:
in Sec. 7 T. 8N. R48E. (Home place) ✓	131.56
Sec. 6 T. 8N. R48E (Don) ✓	137.84
Sec. 31 T. 9N. R48E (Arkwright) ✓	425.12
NW¼ sec. 32 9N R48E (Gregory) ✓	45.60

The land in SW¼ of sec. 32, Twp 9N Range 48E is now owned by Mr. Elmer T. Brink, R.F.D. #1 of Miles City, Montana. The irrigated acreage assessed under the T & Y on this tract is 10.70. Actually about 25 acres could be irrigated.

With regard to the map of section 6-8N-48E. The map is O.K. with the exception that most of the land in the E½ of the E½ shown in blue and as potential irrigable lands should be shown as irrigated. It is true that within recent years it has not been irrigated intensively but most of it has ditches and is assessed unter the T & Y canal. All other maps are O.K.

I do not know whether you have information with regard to the Tongue & Yellowstone River Irrigation District irrigated acreage. The total assessed acreage under the district is 9,773.16. You might wish to check this figure against the total acreage from reports as made by the individuals as to the accuracy of the individual reports. I have a copy of the 1946 assessment roll showing the name of owners, Description of land, the acreage irrigated in each 40-acre tract. The acreages are the same as on the 1947 assessment roll but there may be same change in ownership. If you thought that this list might be of some help to you we shall be glad to loan it to you and after it has served its purpose you could return it to us for our files here.

This District was organized in 1911 and purshased the canal, dam and water rights from W.B. Jordan, which rights have been adjudicated by the District Court and this District's rights date to Aug 9, 1886.

Joseph Muggli & Sons

SEED GROWERS

MILES CITY, MONTANA

The reason why I am mentioning this is because a few years ago we noticed a report prepared in this State on water rights wherein the rights of this District were given as of 1911 - the year in which the District was organized. However this district succeeded in right the water right held by W.B. Jordan and would hold as of August 9, 1886. This might make a material difference when considering the proper apportionment of waters in Tongue River between the States of Montana and Wyoming.

If I can be of any assistance to you in any way on the survey you are preparing please advise me.

Very truly yours,

Joseph Muggli

JOSEPH MUGGLI
R.F.D. #1

Irrigated land Non-Irrigated Land

WR-1
T. 9N-R48E.

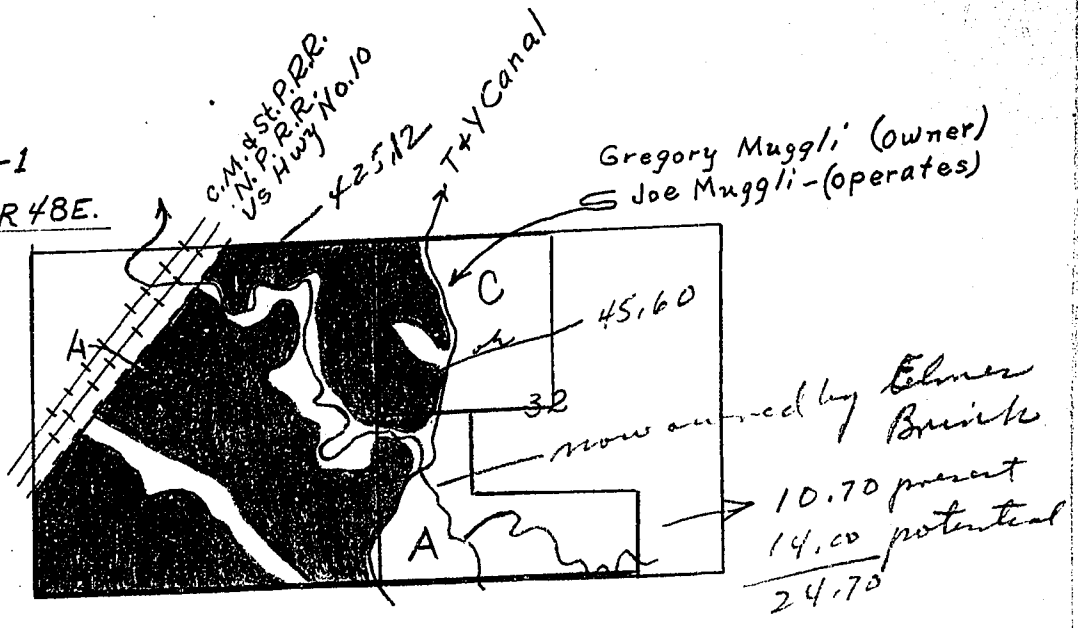

T. 8N. - R. 48E

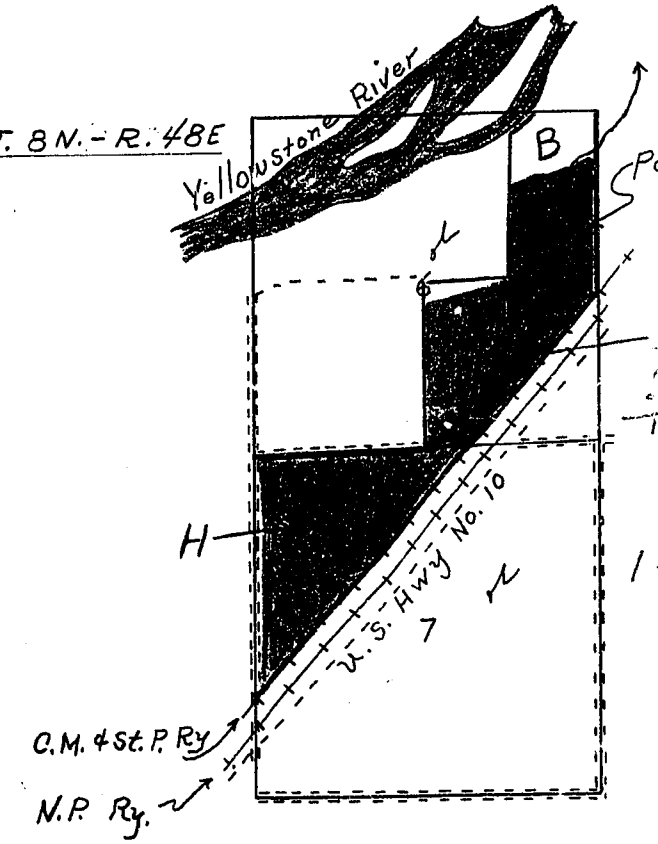

$NE\frac{1}{4}NE\frac{1}{4}$ (Lot 1), $SE\frac{1}{4}NE\frac{1}{4}$, $NE\frac{1}{4}SE\frac{1}{4}$, $SW\frac{1}{4}SE\frac{1}{4}$, $NW\frac{1}{4}SE\frac{1}{4}$, Sec. 6 T8N. R48E
(Don Muggli) 137.84 A Irrig.

Lots 1, 2 & 3, $NE\frac{1}{4}NW\frac{1}{4}$, $SE\frac{1}{4}NW\frac{1}{4}$, $NW\frac{1}{4}NE\frac{1}{4}$ (Part)
Sec. 7, T8N R48E.
131.56 A. Irrigated.

Ex. 8
Let. 2/16

WR-2

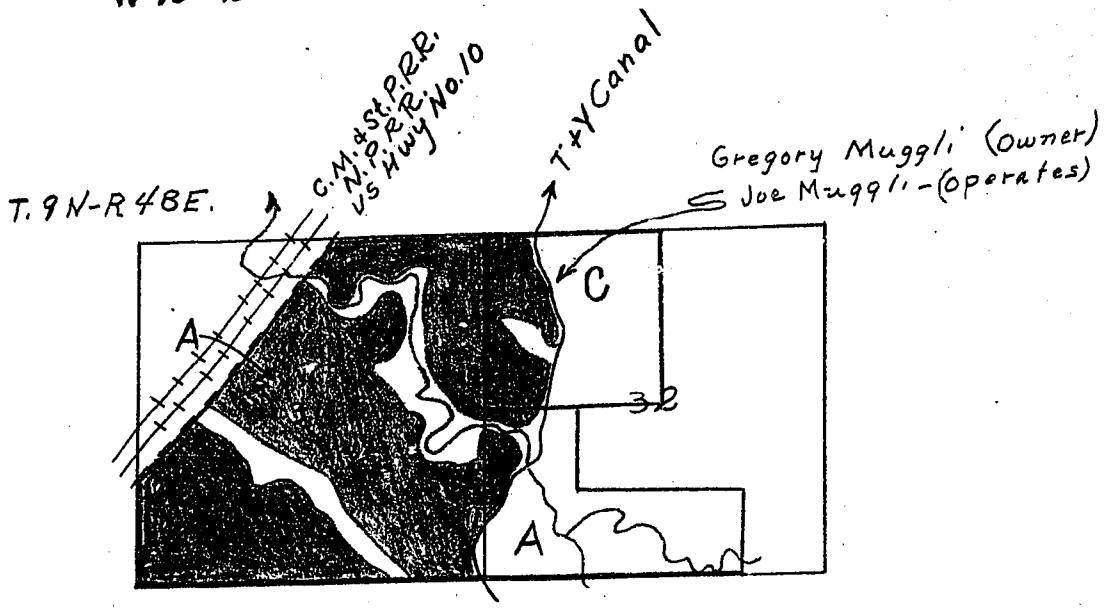

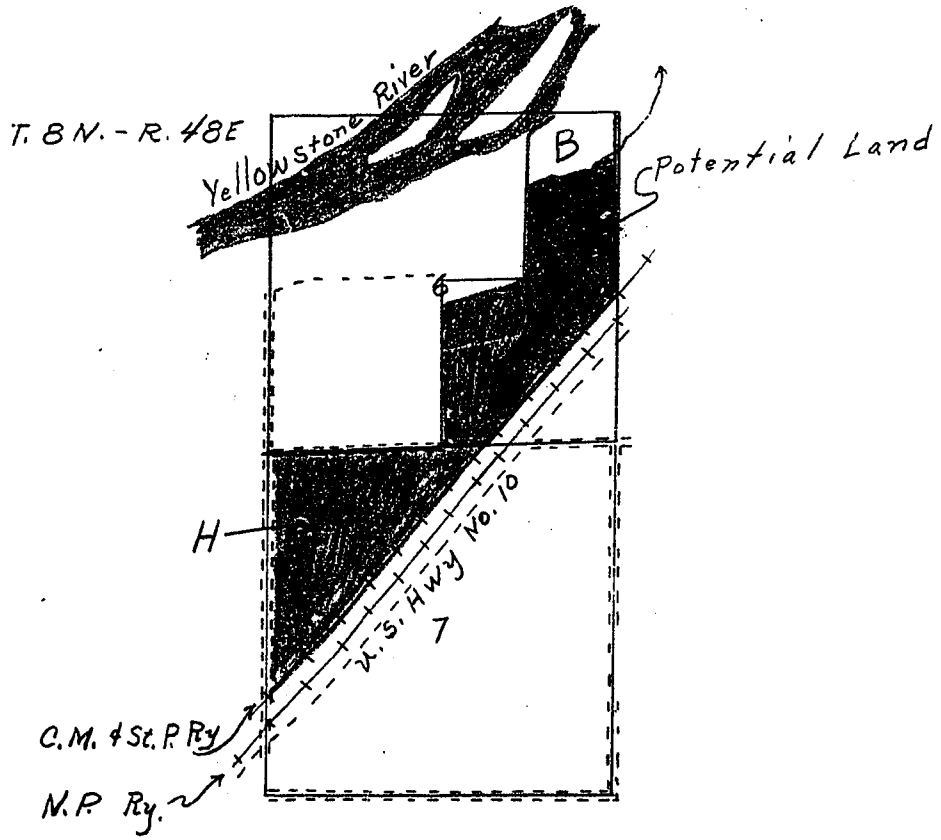

Form WR 2 10M 8-46

STATE ENGINEERS OFFICE
Water Resources Survey

COUNTY Custer

FILE NO. 12 - T. 9N - R. 48E

Owner Muggli, Joe & Barbara Address Route 1, Miles City

AAA Owner Muggli, Gregory Address " "

Operator Muggli, Joe Address " "

New Owner Address

New Operator Address

Assessment Record Yes -

Sec. 31 - 425.12 Ac.

Assessed Acreage Sec. 32 - 10.70 Ac.
Sec. 32 - 45.60 Ac.

Legal Description of This Farm Lots 2, 3 + 4, E½SW¼, SE¼, SE¼NW¼, NE¼ NE¼NW¼, Sec. 31; W½SW¼, Sec. 32; (W½NW¼, Sec 32 Gregory Muggli)
T. 9N - R. 48E

Total Acres in Farm ✓

Code Number 31A, 32A, 32C (Gregory Muggli)

Photo No. Ma 18-177

AAA Contract No.

AAA Total Cropland Acreage

App. No. 2119; 2120 - 957

Decree No.

Land is located in

Twp. 7N Rge. 48E Twp. 8N Rge. 48E

Twp. Rge. Twp. Rge.

Filed in Twp. 9N Rge. 48E

Remarks 32C is owned by Gregory Muggli but operated by Joe Muggli 8 x 48

Farm Map

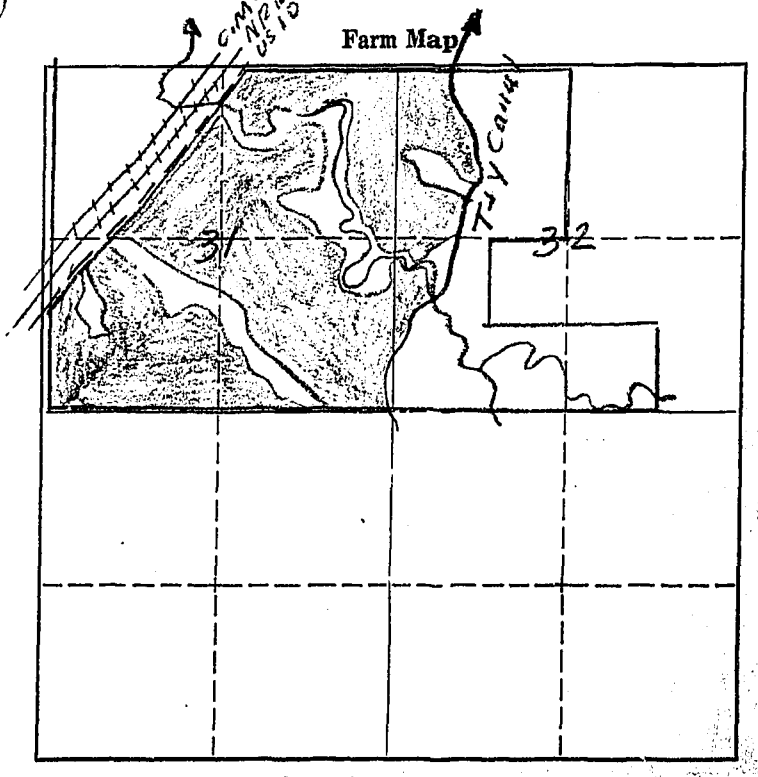

Ownership covers only irrigated land. All ownership for dry land not shown.

Tongue River Basin

STATE OF MONTANA

STATE ENGINEERS OFFICE

Water Resources Survey

Unit 24

Code No. ____

County Custer

T. 9N R. 48

Name of Land Owner Otto H. + Rosalie Myran Address Lindsay Mont

Name of Operator ____ Address ____

Part A

TO BE FILED BY THOSE OBTAINING IRRIGATION WATER FROM A DITCH COMPANY OR IRRIGATION DISTRICT

1. Water is delivered by: Lindsay Irr Co
   Name of Ditch, Ditch Company or District Supplying Water
2. State the number of acres you irrigate under this system 82.0 Shares you hold ____
3. If you obtain water from more than one Company, give the number of shares, acres irrigated and the name of the Company under **"Remarks."** If you obtain water from a Ditch Company and also have a private system fill in both Part A and Part B.

Part B

TO BE FILED BY THOSE WHO HAVE A PRIVATE DITCH, PUMP OR IRRIGATION SYSTEM
or those who have a private water right under a Ditch Company

4. In what year was this land first irrigated? Date Unattached filing + also 2123 + 2124
5. Give the name of the original appropriator (first user): ____
6. Give the date appropriated ____ Amount filed on: Miners Inches ____ C. F. S. ____
7. State the total number of acres irrigated under this system: ____
8. Give the point of diversion: ____ ¼ ____ ¼ Section ____ Township ____ Range ____

Part C

TO BE FILED BY ALL WATER USERS IN ADDITION TO PART A OR PART B

9. Source of Water: Yellowstone River
   Name of stream or lake from which water is originally diverted
10. Water is obtained by: (Check one) Gravity ____ Pumping ✓ Other ____
11. What 's the greatest number of acres you have irrigated? 0 Date ____
12. How many acres did you irrigate in 1947 (Crop and pasture) 82.0
13. State the total number of additional acres that could be irrigated by increasing the water supply, land leveling, etc. 0 This land is under what ditch? 0
14. How many acres of seeped land do you have which could be drained and put into production? 0
15. What is the condition of your irrigation system? Fair
16. Is your water supply adequate? Yes ✓ No ____ Explain ____
17. REMARKS: All others are not irrigating

Over

NOTE: The foregoing questions apply only to irrigated land shown on this plat.

DESCRIPTION AND MAP OF FARM

18. Legal Description of this Farm

☐ IRRIGATED LAND ☐ NON-IRRIGATED LAND

North

See attached form

West East

South

Ownership covers only irrigated land. All ownership for dry land not shown.

19. If the above land is irrigated from more than one ditch please give the acreage under each ditch in 19A and indicate the location of the land irrigated from each on the above map.

19A. Ditch: Kinsey Irr Co Acres: 82.0

Ditch: Acres:

Information supplied by:

Name Field Survey Address Date 6/14/47

REMARKS: Cook & Paulint

If you cannot answer all of the questions on this form answer as many as you can and return the form to us as soon as possible.

3

Form WR-3 10M 8-45

L. A.

STATE ENGINEERS OFFICE
Water Resources Survey

COUNTY Custer

FILE NO. 12-T9N-R48E

Owner Wycan, Otto H. & Rosalie (Kinsey Unit) Address Kinsey, Montana

AAA Owner ..... Address .....

Operator " " " Address " "

New Owner ..... Address .....

New Operator ..... Address .....

Assessment Record yes - Unit No. 24

Assessed Acreage 82.0

Legal Description of This Farm Unit No. 24 (Meets & Bounds) Sec. 4 & 9; T. 9N-R. 48E

Total Acres in Farm 137.78

Code Number Unit No. 24

Photo No. Ma 18-174

AAA Contract No. .....

AAA Total Cropland Acreage .....

App. No. 2123; 2124-1584

Decree No. .....

Land is located in

Twp. 9N Rge. 48E Twp. ..... Rge. .....

Twp. ..... Rge. ..... Twp. ..... Rge. .....

Filed in Twp. 9N Rge. 48E

Remarks .....

Farm Map

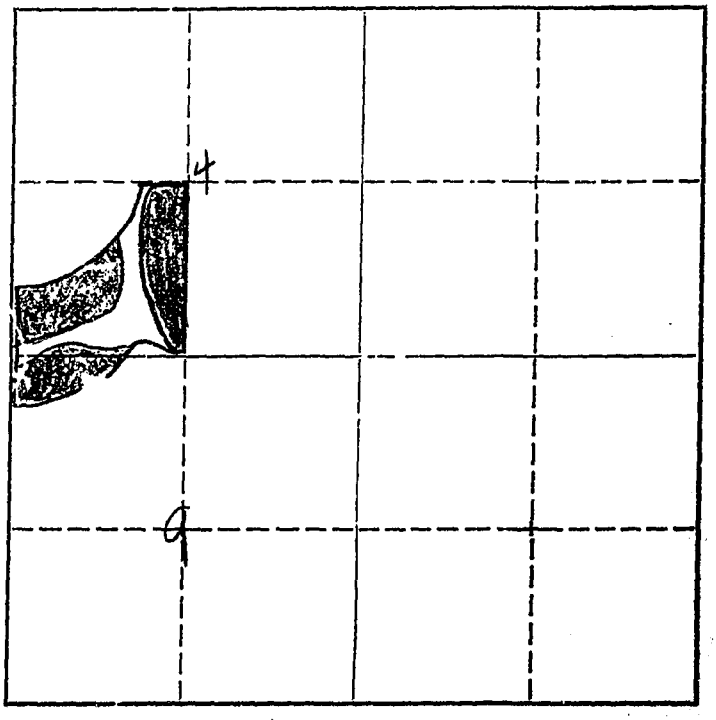

Ownership covers only irrigated land. All ownership for dry land not shown.

Yellowstone River Basin

STATE OF MONTANA

STATE ENGINEERS OFFICE

Water Resources Survey

Code No. Unit No. 57

County Custer

T. 9 N R. 48

Name of Land Owner Wayne L. + Isabella Myran Address Kinsey, Mont

Name of Operator ____ Address ____

Part A

TO BE FILED BY THOSE OBTAINING IRRIGATION WATER FROM A DITCH COMPANY OR IRRIGATION DISTRICT

1. Water is delivered by: Kinsey Ditch Co
   Name of Ditch, Ditch Company or District Supplying Water
2. State the number of acres you irrigate under this system 46.0 Shares you hold ____
3. If you obtain water from more than one Company, give the number of shares, acres irrigated and the name of the Company under **"Remarks."** If you obtain water from a Ditch Company and also have a private system fill in both Part A and Part B.

Part B

TO BE FILED BY THOSE WHO HAVE A PRIVATE DITCH, PUMP OR IRRIGATION SYSTEM
or those who have a private water right under a Ditch Company

4. In what year was this land first irrigated? Date See attached filing + also 2123 + 2124
5. Give the name of the original appropriator (first user): ____
6. Give the date appropriated ____ Amount filed on: Miners Inches ____ C. F. S. ____
7. State the total number of acres irrigated under this system: ____
8. Give the point of diversion: ____ ¼ ____ ¼ Section ____ Township ____ Range ____

Part C

TO BE FILED BY ALL WATER USERS IN ADDITION TO PART A OR PART B

9. Source of Water: Yellowstone River
   Name of stream or lake from which water is originally diverted
10. Water is obtained by: (Check one) Gravity ____ Pumping ✓ Other ____
11. What is the greatest number of acres you have irrigated? — Date ____
12. How many acres did you irrigate in 19 47 (Crop and pasture) 46
13. State the total number of additional acres that could be irrigated by increasing the water supply, land leveling, etc. 7.0 This land is under what ditch? Same
14. How many acres of seeped land do you have which could be drained and put into production? ✓
15. What is the condition of your irrigation system? Fair
16. Is your water supply adequate? Yes ✓ No ____ Explain ____
17. REMARKS: ____

Over

NOTE: The foregoing questions apply only to irrigated land shown on this plat.

DESCRIPTION AND MAP OF FARM

18. Legal Description of this Farm Unit No. 57

☐ IRRIGATED LAND ☐ NON-IRRIGATED LAND

North

See map on WR2

West

East

South

19. If the above land is irrigated from more than one ditch please give the acreage under each ditch in 19A and indicate the location of the land irrigated from each on the above map.

19A. Ditch: Kinsey Irr Co. Acres: 46.0

Ditch: Acres:

Information supplied by:

Name Field Survey Address Date 6/14/47

REMARKS: J Cook + D Pauliot

If you cannot answer all of the questions on this form answer as many as you can and return the form to us as soon as possible.

Form WR 2 10M 8-45

L. S.

STATE ENGINEERS OFFICE
Water Resources Survey

COUNTY Custer

FILE NO. 12 - T. 9N - R. 48E

Owner Myran, Wayne L. & Isabella (Hinsey Unit) Address Kinsey, Montana

AAA Owner ..... Address .....

Operator " " " Address " "

New Owner ..... Address .....

New Operator ..... Address .....

Assessment Record Yes - Unit No. 57

Assessed Acreage 46.0

Legal Description of This Farm Unit No. 57 (Meets & Bounds) Sec. 2, T. 9N - R. 48E

Total Acres in Farm 92.18

Code Number Unit No. 57

Photo No. Ma 26-208

AAA Contract No. .....

AAA Total Cropland Acreage .....

App. No. 2123; 2123-A - 1140 - 1142
1141 - 333

Decree No. .....

Land is located in

Twp. 9N Rge. 48E Twp. ..... Rge. .....

Twp. ..... Rge. ..... Twp. ..... Rge. .....

Filed in Twp. 9N Rge. 48E

Remarks .....

Farm Map

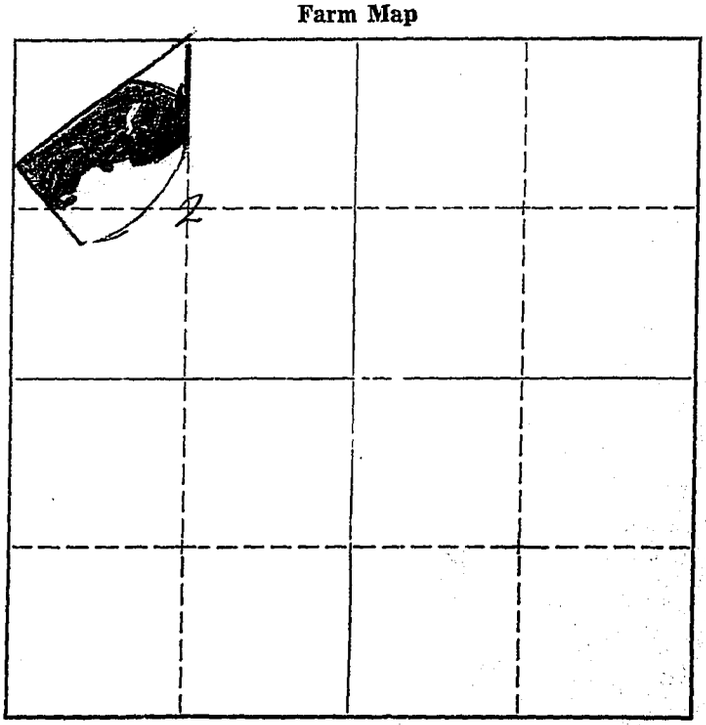

* Ownership covers only irrigated land. All ownership for dry land not shown.

Yellowstone River Basin

RC.

NOTICE
Blank forms are the property of the State of Montana and must be returned.

STATE OF MONTANA
STATE ENGINEERS OFFICE
Water Resources Survey

Code No. Unit No. 9
County Custer
T. 9N. R. 46E.

Name of Land Owner Nile, Cecil C. & Doris Address Unit No. 9, Kinsey, Montana

Name of Operator ____ Address ____

Part A

TO BE FILED BY THOSE OBTAINING IRRIGATION WATER FROM A DITCH COMPANY OR IRRIGATION DISTRICT

1. Water is delivered by: Kinsey Irrigation Company
   Name of Ditch, Ditch Company or District Supplying Water
2. State the number of acres you irrigate under this system 69 Shares you hold 1
3. If you obtain water from more than one Company, give the number of shares, acres irrigated and the name of the Company under **"Remarks."** If you obtain water from a Ditch Company and also have a private system fill in both Part A and Part B.

Part B

TO BE FILED BY THOSE WHO HAVE A PRIVATE DITCH, PUMP OR IRRIGATION SYSTEM
or those who have a private water right under a Ditch Company

4. In what year was this land first irrigated? Date See attached filing & also 2123 & 2124
5. Give the name of the original appropriator (first user): ____
6. Give the date appropriated ____ Amount filed on: Miners Inches ____ C. F. S. ____
7. State the total number of acres irrigated under this system: ____
8. Give the point of diversion: ____ ¼ ____ ¼ Section ____ Township ____ Range ____

Part C

TO BE FILED BY ALL WATER USERS IN ADDITION TO PART A OR PART B

9. Source of Water: Yellowstone River
   Name of stream or lake from which water is originally diverted
10. Water is obtained by: (Check one) Gravity ____ Pumping X Other ____
11. What is the greatest number of acres you have irrigated? 69 Date 1941 – 1945
12. How many acres did you irrigate in 19 47? (Crop and pasture) 69
13. State the total number of additional acres that could be irrigated by increasing the water supply, land leveling, etc. 10 This land is under what ditch? same
14. How many acres of seeped land do you have which could be drained and put into production? ____
15. What is the condition of your irrigation system? Poor
16. Is your water supply adequate? Yes ____ No X Explain No water delivered in early spring
17. REMARKS: ____

Over

NOTE: The foregoing questions apply only to irrigated land shown on this plat.

DESCRIPTION AND MAP OF FARM

18. Legal Description of this Farm Unit No. 9 - Sec. 5, T. 9N., R. 48E.

IRRIGATED LAND NON-IRRIGATED LAND

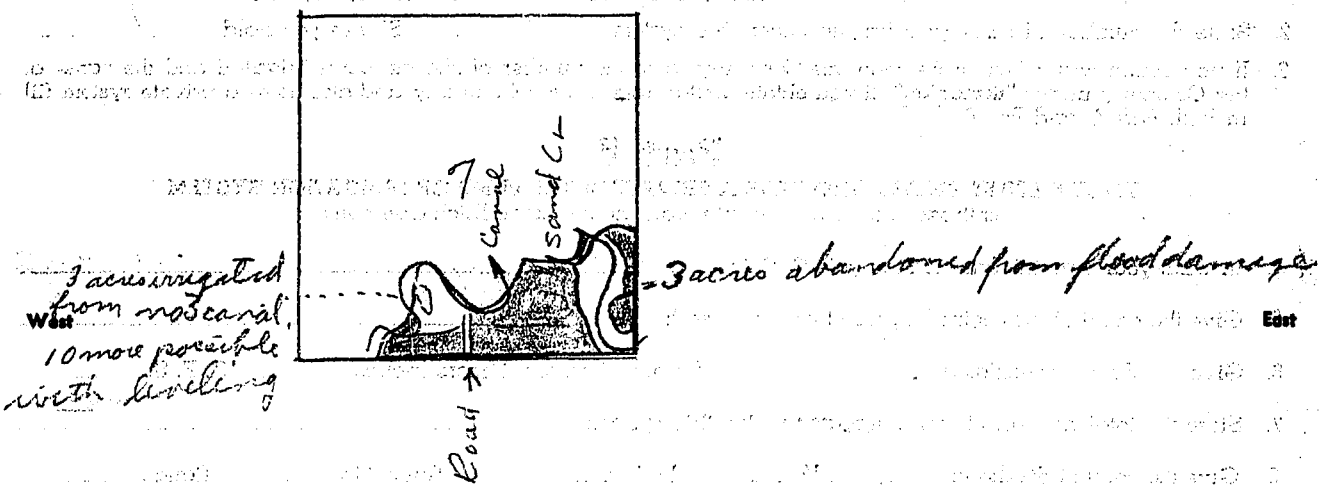

Ownership covers only irrigated land. All ownership for dry land not shown.

19. If the above land is irrigated from more than one ditch please give the acreage under each ditch in 19A and indicate the location of the land irrigated from each on the above map.

19A. Ditch: Canal no 2 Acres: 6 6

Ditch: Canal no 3 Acres: 3

Information supplied by:

Name Cecil Fick Address Miles City Date March 8

REMARKS:

If you cannot answer all of the questions on this form answer as many as you can and return the form to us as soon as possible.

Form WR 2 10M 8-45

L.Q.
3/9

STATE ENGINEERS OFFICE
Water Resources Survey

COUNTY Custer

FILE NO. 12-T.9N-R.48E

Owner Nile, Cecil C. & Doris (Kinsey Unit) Address Kinsey, Montana

AAA Owner ..... Address .....

Operator " " " Address " "

New Owner ..... Address .....

New Operator ..... Address .....

Assessment Record yes - Unit No. 9

Assessed Acreage 61.0

Legal Description of This Farm Unit No. 9 (Meets & Bounds) Sec. 5, T.9N-R.48E

Total Acres in Farm 111.65

Code Number Unit No. 9

Photo No. Ma 18-174

A.A.A Contract No. .....

AAA Total Cropland Acreage .....

App. No. 2123, 2124 - 1450

Decree No. .....

Land is located in

Twp. 9N Rge. 48E Twp. ..... Rge. .....

Twp. ..... Rge. ..... Twp. ..... Rge. .....

Filed in Twp. 9N Rge. 48E

Remarks .....

Farm Map

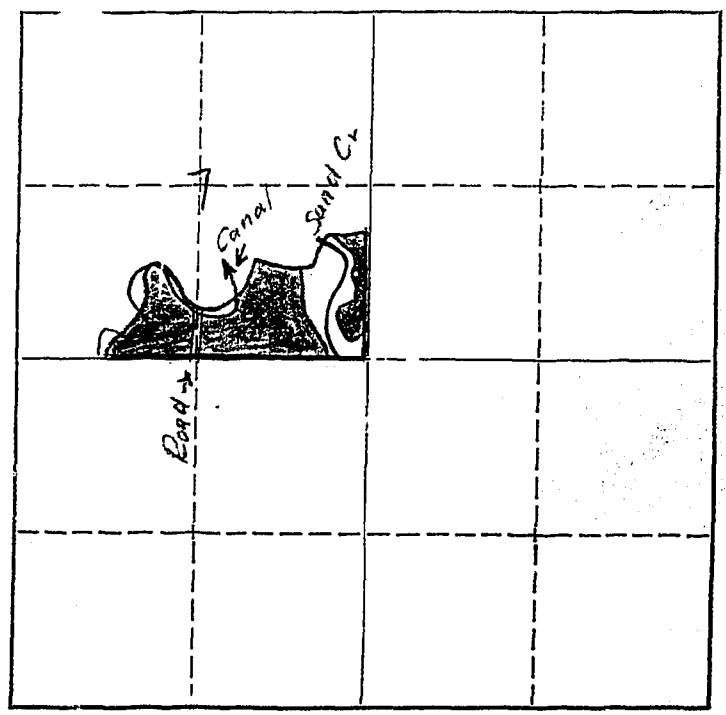

Ownership covers only irrigated land. All ownership for dry land not shown.

Yellowstone River Basin

NOTICE
These forms are the property of the State of Montana and must be returned.

STATE OF MONTANA
STATE ENGINEERS OFFICE
Water Resources Survey

Code No. 19A-19C
County Custer
T. 9N R. 48

Name of Land Owner Alex Noble Address Box 308, Miles City

Name of Operator _____ Address _____

Part A

TO BE FILED BY THOSE OBTAINING IRRIGATION WATER FROM A DITCH COMPANY OR IRRIGATION DISTRICT

1. Water is delivered by: _____
   Name of Ditch, Ditch Company or District Supplying Water
2. State the number of acres you irrigate under this system _____ Shares you hold _____
3. If you obtain water from more than one Company, give the number of shares, acres irrigated and the name of the Company under **"Remarks."** If you obtain water from a Ditch Company and also have a private system fill in both Part A and Part B.

Part B

TO BE FILED BY THOSE WHO HAVE A PRIVATE DITCH, PUMP OR IRRIGATION SYSTEM
or those who have a private water right under a Ditch Company

4. In what year was this land first irrigated? Date See attached filings
5. Give the name of the original appropriator (first user): _____
6. Give the date appropriated _____ Amount filed on: Miners Inches _____ C. F. S. _____
7. State the total number of acres irrigated under this system: _____
8. Give the point of diversion: _____ ¼ _____ ¼ Section _____ Township _____ Range _____

Part C

TO BE FILED BY ALL WATER USERS IN ADDITION TO PART A OR PART B

9. Source of Water: Tree Creek
   Name of stream or lake from which water is originally diverted
10. Water is obtained by: (Check one) Gravity ✓ Pumping _____ Other Res.
11. What is the greatest number of acres you have irrigated? _____ Date _____
12. How many acres did you irrigate in 1947 (Crop and pasture) 124.0
13. State the total number of additional acres that could be irrigated by increasing the water supply, land leveling, etc. 50.0 This land is under what ditch? 174 total dam?
14. How many acres of seeped land do you have which could be drained and put into production? _____
15. What is the condition of your irrigation system? Good
16. Is your water supply adequate? Yes ✓ No ✓ Explain Depends on precip
17. REMARKS: _____

124
60
64

Over

NOTE: The foregoing questions apply only to irrigated land shown on this plat.

DESCRIPTION AND MAP OF FARM

18. Legal Description of this Farm See WR-2

IRRIGATED LAND NON-IRRIGATED LAND

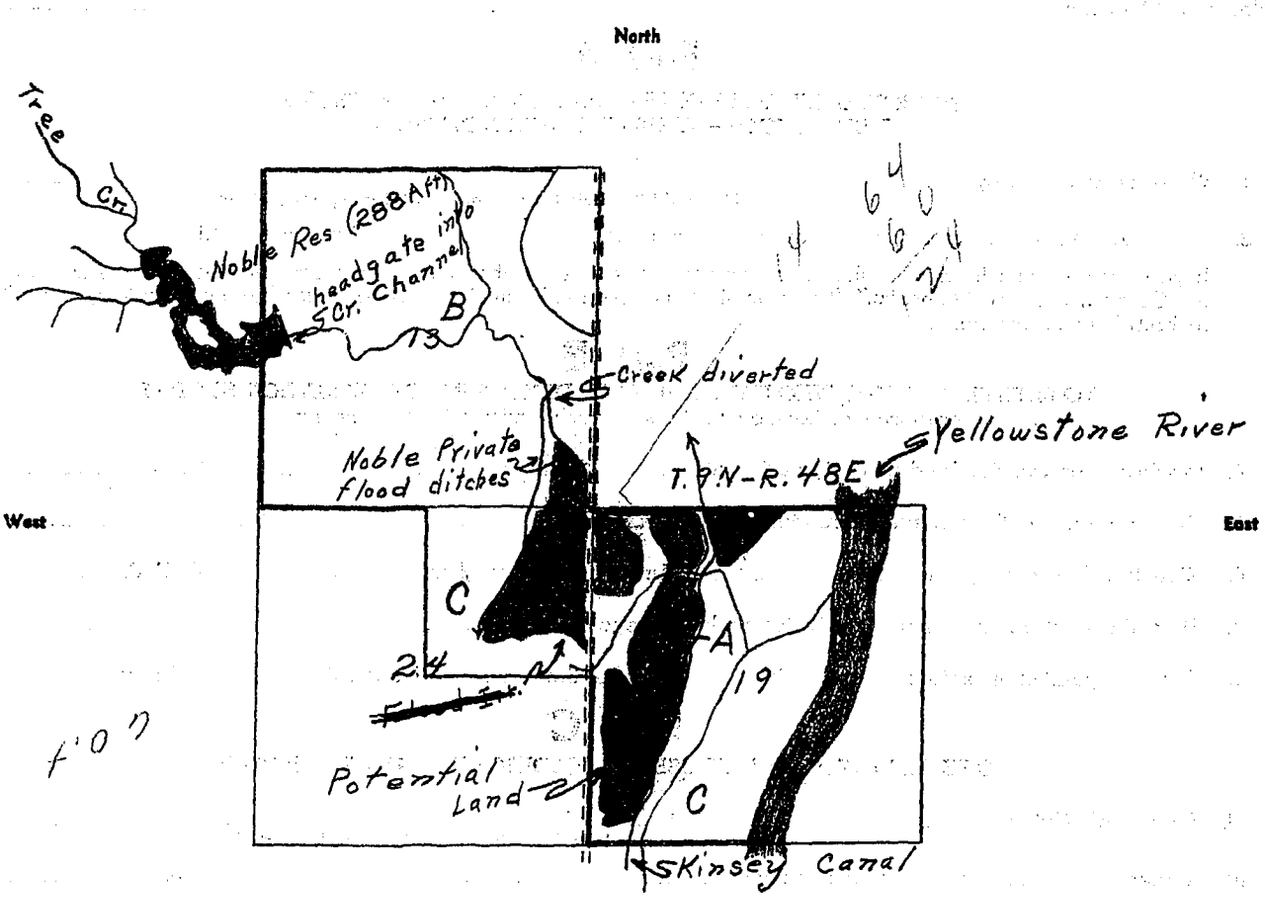

Ownership covers only irrigated land. All ownership for dry land not shown.

19. If the above land is irrigated from more than one ditch please give the acreage under each ditch in 19A and indicate the location of the land irrigated from each on the above map.

19A. Ditch: Tree Creek Reservoir Acres: 1240

Ditch: _____ Acres: _____

Information supplied by:

Name See attached form Address _____ Date _____

REMARKS: _____

If you cannot answer all of the questions on this form answer as many as you can and return the form to us as soon as possible.

Form WR 2 10M-8-45

STATE ENGINEERS OFFICE
Water Resources Survey

COUNTY Custer

FILE NO. 12-T.9N-R.48E

Owner Noble, Alex Address Box 308, Miles City

AAA Owner ..... Address .....

Operator " Address " "

New Owner ..... Address .....

New Operator ..... Address .....

Assessment Record None

Assessed Acreage 0

Legal Description of This Farm Lots 1, 2, 3, 4, 5, 6, 7, 8, & N½ of Island in Sec. 19, T.9N-R.48E

Total Acres in Farm V

Code Number 19A, 19C

Photo No. Ma 18-176

AAA Contract No. .....

AAA Total Cropland Acreage .....

App. No. 914; 1967 (In T.9N-R.47E)

Decree No. .....

Land is located in

Twp. 9N Rge. 48E Twp. 9N Rge. 47

Twp. ..... Rge. ..... Twp. ..... Rge. .....

Filed in Twp. 9N Rge. 48E

Remarks Also owns land in T.9N-R.47E

Farm Map

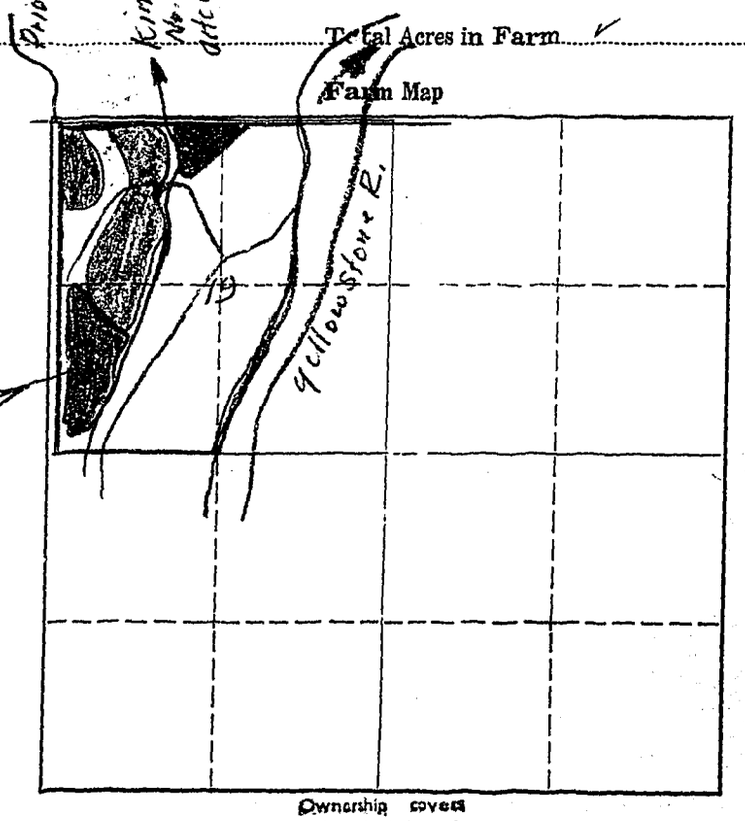

Ownership covers only irrigated land. All ownership for dry land not shown.

Yellowstone River Basin

FORM P-1 • GAZETTE 1000-2M-1-47

Farm Checked

By Jim & Dave

Area Kinsey

Date 5/14/47

STATE OF MONTANA
STATE ENGINEER'S OFFICE
WATER RESOURCES SURVEY

Code No. 13B 24C

County Custer 9N 48E - Sec 19

T. 9N R. 47E Sec. 13, 24

Photo No. 18-175 & 18-176

Legal Land Owner Noble, Alex Address Miles City, Kinsey Star Rte

Operator Same Address

Water is delivered by:

Federal Project	Pres.	Pot.	50 Acres
Ditch Company	Pres.	Pot.	
Irrigation District	Pres.	Pot.	
Private System ✓	Pres. 100	Pot.	50
	Totals 100		50

Flood ____ Pump ____ Reservoir ✓ 280 A.F. Cap Gravity ✓

Size and Capacity, Pump, etc. ✓

Original Appropriator, Company Charles C. Wilder App. No. 1967

Original Appropriator, Private App. No.

(Show date of appropriation under Remarks)

Is the system an extension of another system? Yes ____ No ✓

Is all land irrigated from one system? Yes ✓ No ____

(If No, show break down on map)

Source of Water Reservoir in Tree Creek Capacity of 280 A.F

Acres Irrigated 1947, 100 Acres Approx. 124.0

Potential Acres 50 Seeped 0

Explain about 50 acres Could be irr. by buying Water from Kinsey Supply

Condition of System Good

Adequate Supply — Yes ✓ No ✓

Explain Reservoir depends on amount of precip.

Topography 2nd Terrace

Information From Alex Noble.

Remarks App. 1967 - 4/7/1911,

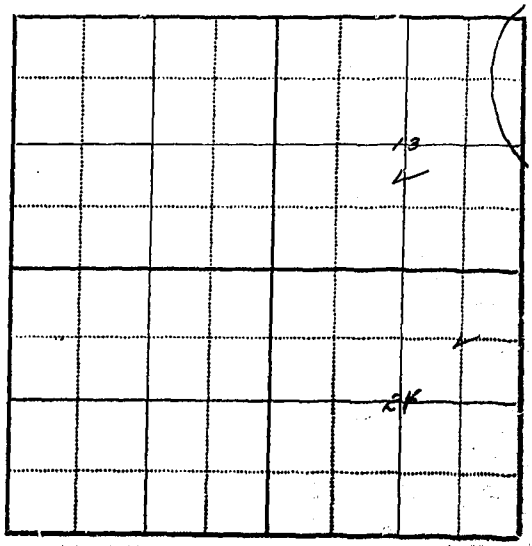

1 Form WR 2 10M 8-45 C

C. L. A.
Ref 2/27

STATE ENGINEERS OFFICE
Water Resources Survey

COUNTY Custer

FILE NO. 12-T.9N-R.48E

Owner Liebarth, Joseph M & Nellie C (Kinsey Unit) Address Kinsey, Montana

AAA Owner ..... Address .....

Operator " " " Address " "

New Owner ..... Address .....

New Operator ..... Address .....

Assessment Record Yes - Unit No. 21

Assessed Acreage 98.8

Legal Description of This Farm Unit No. 21 (Meets & Bounds) Sec. 4, T. 9N-R. 48E

Total Acres in Farm 221.75

Code Number Unit No. 21

Photo No. MA 18-174

AAA Contract No. .....

AAA Total Cropland Acreage .....

App. No. 2123, 2124

Decree No. .....

Land is located in

Twp. 9N Rge. 48E Twp. ..... Rge. .....

Twp. ..... Rge. ..... Twp. ..... Rge. .....

Filed in Twp. 9N Rge. 48E

Remarks .....

Farm Map

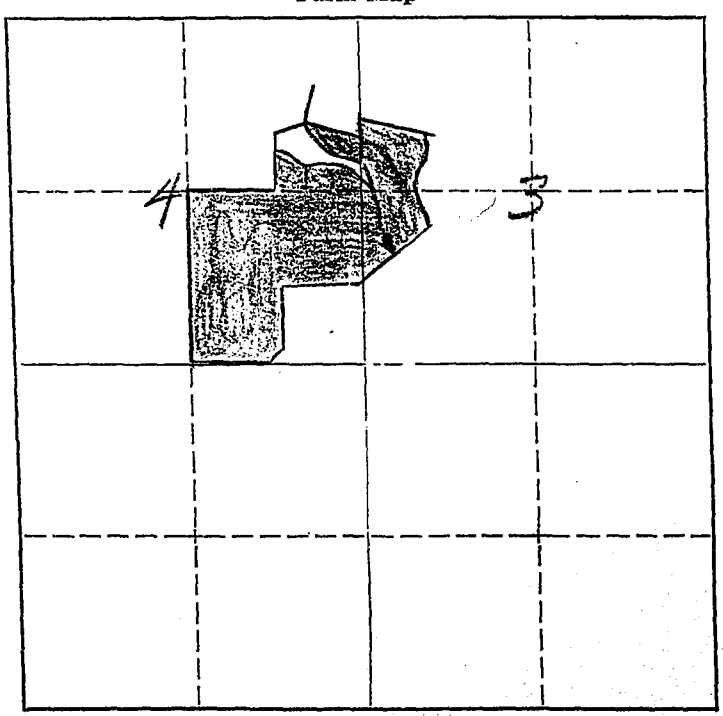

Ownership covers only irrigated land. All ownership for dry land not shown.

Yellowstone River Basin

FORM D-1 - GAZETTE 1964-2M-1-47

STATE OF MONTANA

STATE ENGINEER'S OFFICE

WATER RESOURCES SURVEY

6 Township 9 North Range 48 East County Custer

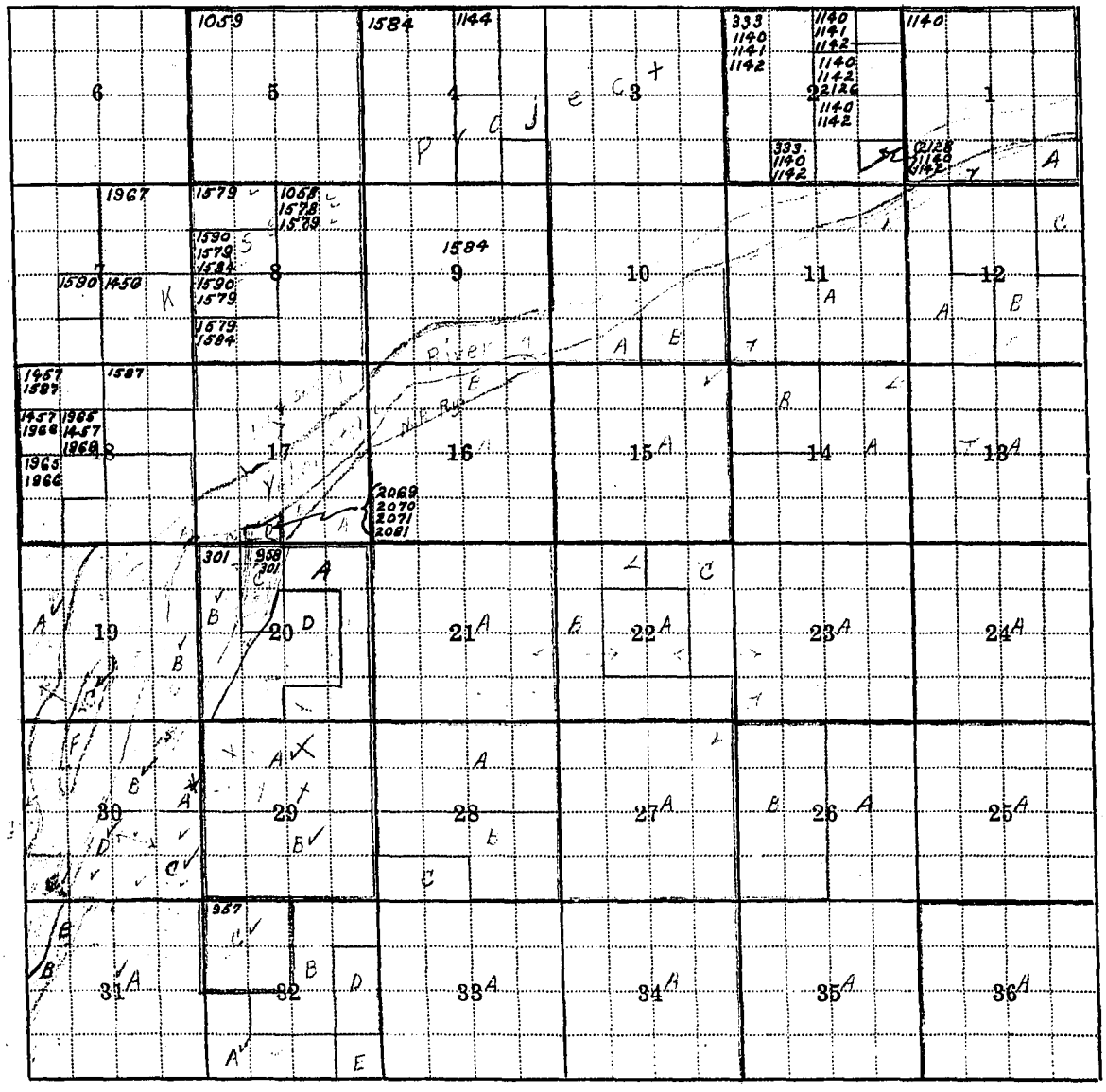

Township 9 North Range 48 East

Township 9 North Range 48 East County Custer

Parcel Number	Name of Owner	Address
10A,12C,22C,	U. S. A.	
24A,32D	" " "	
16B,17B,9A	N. P. Ry.	
	Margaret Gavin - Milton G. Crist	Kinsey, Montana
	Tony Wakefield	Unit 12, Kinsey, Montana
	Robert Cole	2106 Linden St., Brooklyn 27, New York
16A, 36A	State	
30F, 30G	George F. Stengel	Rt. 1, Box 166, Miles City, Mont.
17D,17C,18A,	General American Life Ins. Co.	Box 792, Billings, Montana
19B,20B,30B,20C	c/o B. Kesselheim " " "	
28C,29B,30C,	A. D. Hill	Route 1, Miles City, Montana
30D,32B,32E,	" "	
33A,34A	" "	
~~xxx~~, 31B	Will Gulden	Box 235, Miles City, Montana
1A,11A,15A,	W. H. Grieve	Box 119, Miles City, Montana
26B	" "	
12A,13A,22B	W. H. and Margaret Grieve	Box 119, Miles City, Montana
12B,14A,21A,	R. J. Reno Est., c/o W. H. Grieve	Box 119, Miles City, Montana
22A,23A,27A	" "	
10B	C.L. and Ida M. Wood	Burton, Washington
14B	Bessie and Chas. V. Hill	Box 514, Miles City, Montana
19A, 19C	Alex Noble	Box 308, Miles City, Montana
17A,20A,29A,30A	C.D. and Dorothea Wolfe, c/o B.Kesselheim	Box 792, Billings, Montana
28A	Lloyd C. Galer, c/o R. F. Wittmayer	Box 169, Miles City, Montana
28B	P. J. Wittmayer	Box 169, Miles City, Montana
31A, 32A	Joe Muggli	Route 1, Miles City, Montana
32C	Gregory Muggli, c/o Joe Muggli	Route 1, Miles City, Montana
25A,26A,35A	Hill and Johnson, c/o A. D. Hill	Route 1, Miles City, Montana
30E,	Custer County	
20D	Custer County (Shambough Tax Title)	

Township 9 North Range 48 East Custer County, Montana

Index No.	Name of Appropriator	Stream	Date App.	Date Filed	Inches
301	John J. Shambaugh	Cedar Creek	11-15-15	4-12-17	5
333	Arthur Millard	Coal Creek	4-2-08	4-2-08	6000
958	A. B. Raison	Kelly Creek	9-18-08	9-18-08	100
1058	W. H. Hill	McMillan Gulch	3-22-11	4-1-11	500
1059	Pearl McCoy	McMillan Gulch	4-16-18	4-17-18	500
1140	H. N. Gilmore	Muster Creek	8-18-03	9-3-03	5000
1141	Arthur E. Millard	Muster Creek	7-15-06	6-12-06	2000
1142	Arthur E. Millard	Muster Creek	8-4-09	8-4-09	6000
1144	Sophia Wohlgenant	Muster Creek	4-1-09	12-30-12	500
1456	Charles G. Wilder	Rice Creek	6-27-28	6-27-28	1000
1457	Samuel C. Rice	Rice Coulee	4-6-08	4-6-08	500
1578	William H. Hill	Sand Creek	1-8-06	1-9-06	5000
1579	W. H. Hill & Chas. G. Wilder	Sand Creek	1-6-06	4-16-13	----
1584	Sarah E. Kennard, Albert S. Dorman	Sand Creek	1-3-08	1-6-08	10,000
1587	P. E. McCoy	Sand Creek	10-29-18	10-29-18	500
1590	Charles G. Wilder	Sand Creek	6-25-17	6-30-17	3000
1965	Emil Strugar	Tree Creek	7-9-93	7-7-93	600
1966	Emil Strugar	Tree Creek	6-24-08	6-24-08	3000
1967	Charles G. Wilder	Tree Creek	4-7-11	4-13-11	6000
2069	Alvin C. Leighton	Yellowstone R.	5-4-20	5-6-20	200,000
2070	Joseph Leighton	Yellowstone R.	5-7-19	5-7-19	200,000
2071	Joseph Leighton	Yellowstone R.	5-4-20	5-5-20	200,000
2081	Hugh R. Wells	Yellowstone R.	11-25-16	11-25-16	160,000
2126	Hiram Gilmore	Buffalo R. Ditch	1-2-97	1-15-97	90
2128	Matthew Prideaux	Buffalo R. Ditch	10-4-97	10-4-97	----

FORM D-2

A STUDY OF MONTANA'S WATER RESOURCES--WPA
Ownership of Irrigated Lands

Township 9 N Range 48 E County Custer

Parcel Number	Name of Owner	Owner's Address	Total Acres
1.	U. S. (Buffalo Rapids)		69.40
			185.08
2.	U. S. " "		
3.	Robert F. Cole	Brooklyn, N. Y.	6.-
4.	General Am. Life Ins Co.	St Louis, Mo.	46.-
5.	Geni American Life Ins Co.	St Louis, Mo.	70.
6	Custer County	Miles City, Mont.	54.20
7.	Geni American Life Ins Co.	St Louis, Mo.	161.
8.	A. R. Hill	Miles City, Mont.	121.68
9.	A. R. Hill	Miles City, Mont.	142.69
10.	Geni American Life Ins Co.	St Louis, Mo.	99.04
11.	Wm. H. Hulden	Hamel, Minn	2.50
12.	Hulden Bros.	Miles City, Mont	47.52
13.	Wm. H. Hulden	Hamel, Minn	28.16
14.	Federal Land Bank	Spokane, Wash.	164.
15.	Babcock Realty Co.	Miles City, Mont	45.
16.	Geo. H. Slater	" "	11.

Township 9 N Range 48 E

A STUDY OF MONTANA'S WATER RESOURCES--WPA

TOPOGRAPHICAL DATA

Township 9 N Range 4 & E County Custer

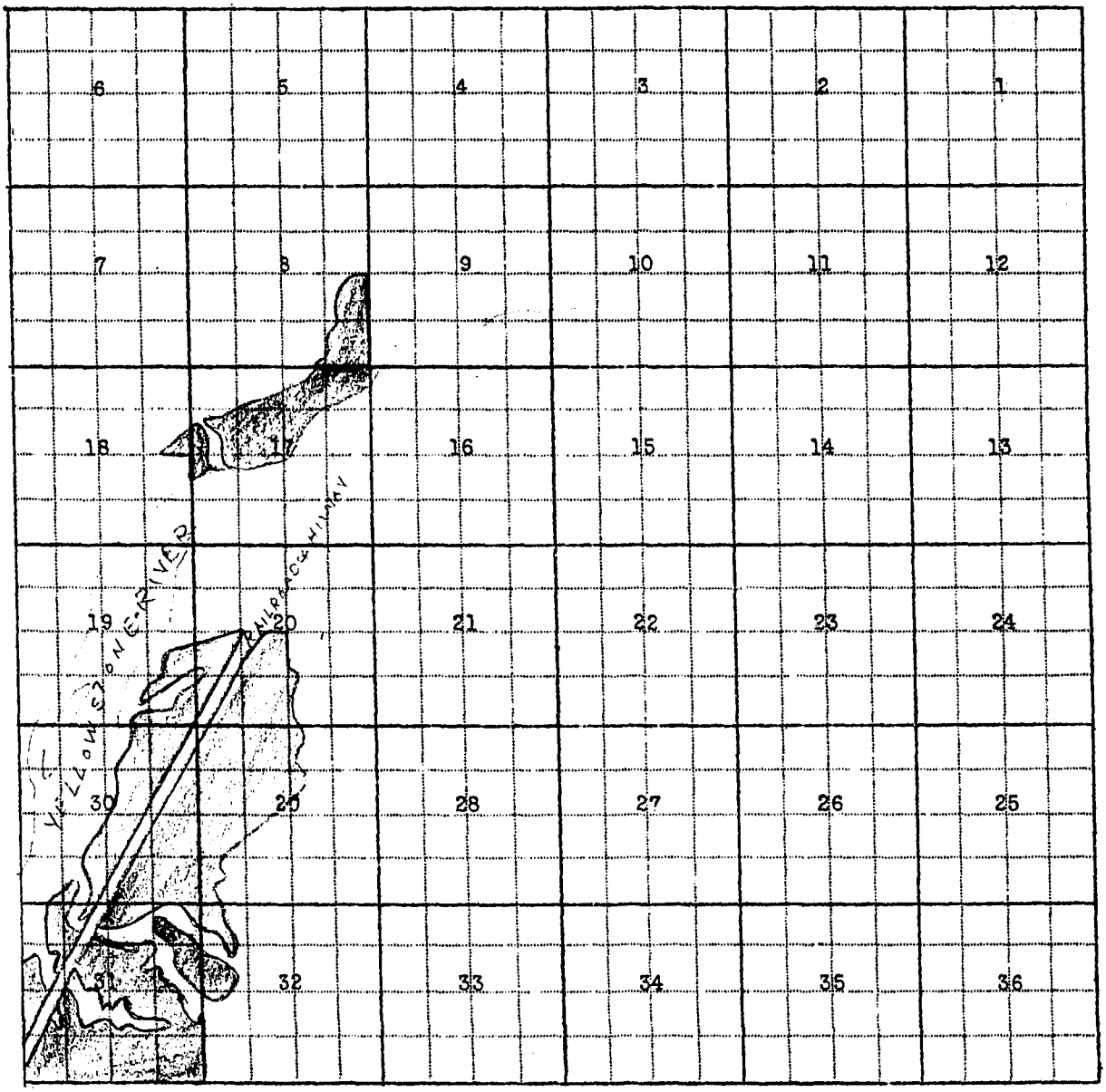

LEGEND

BLUE - IRRIGABLE
GREEN - TILLABLE
WHITE - GRAZING

1. ROUGH or BROKEN
2. VERY ROLLING
3. STEEP SLOPES
4. ROLLING
5. GENTLY ROLLING or SLOPES
6. LEVEL or FLAT
7. BOTTOM

Township 9 N Range 4 & E

FORM D-3

A STUDY OF MONTANA'S WATER RESOURCES--WPA
Location of Irrigated Lands
(Supplemental Sheet)

Section 32 Township 9N Range 48E County Custer

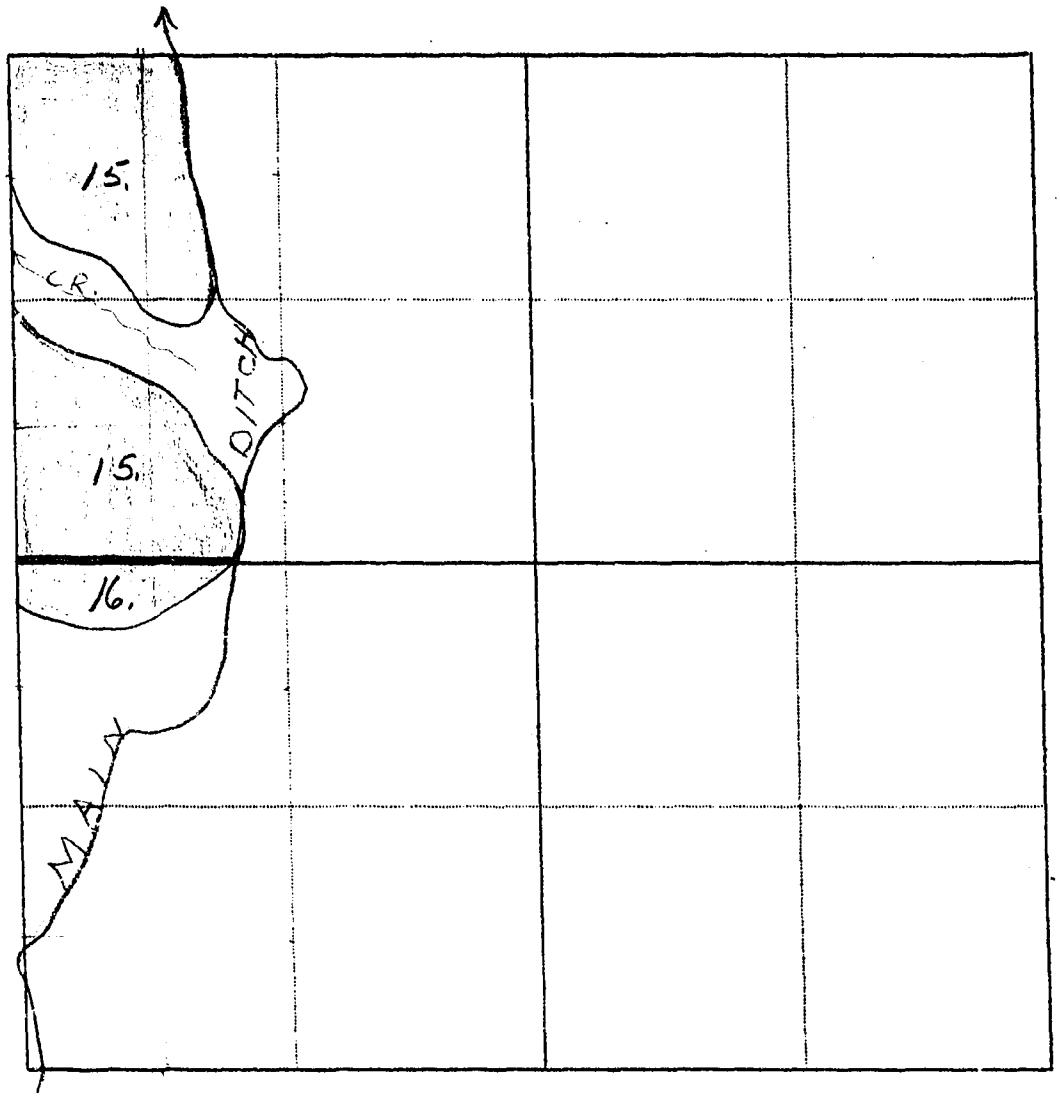

Section 32 Township 9N Range 48E

FORM D-3

A STUDY OF MONTANA'S WATER RESOURCES--WPA
Location of Irrigated Lands
(Supplemental Sheet)

Section 29 Township 9N Range 48E County Custer

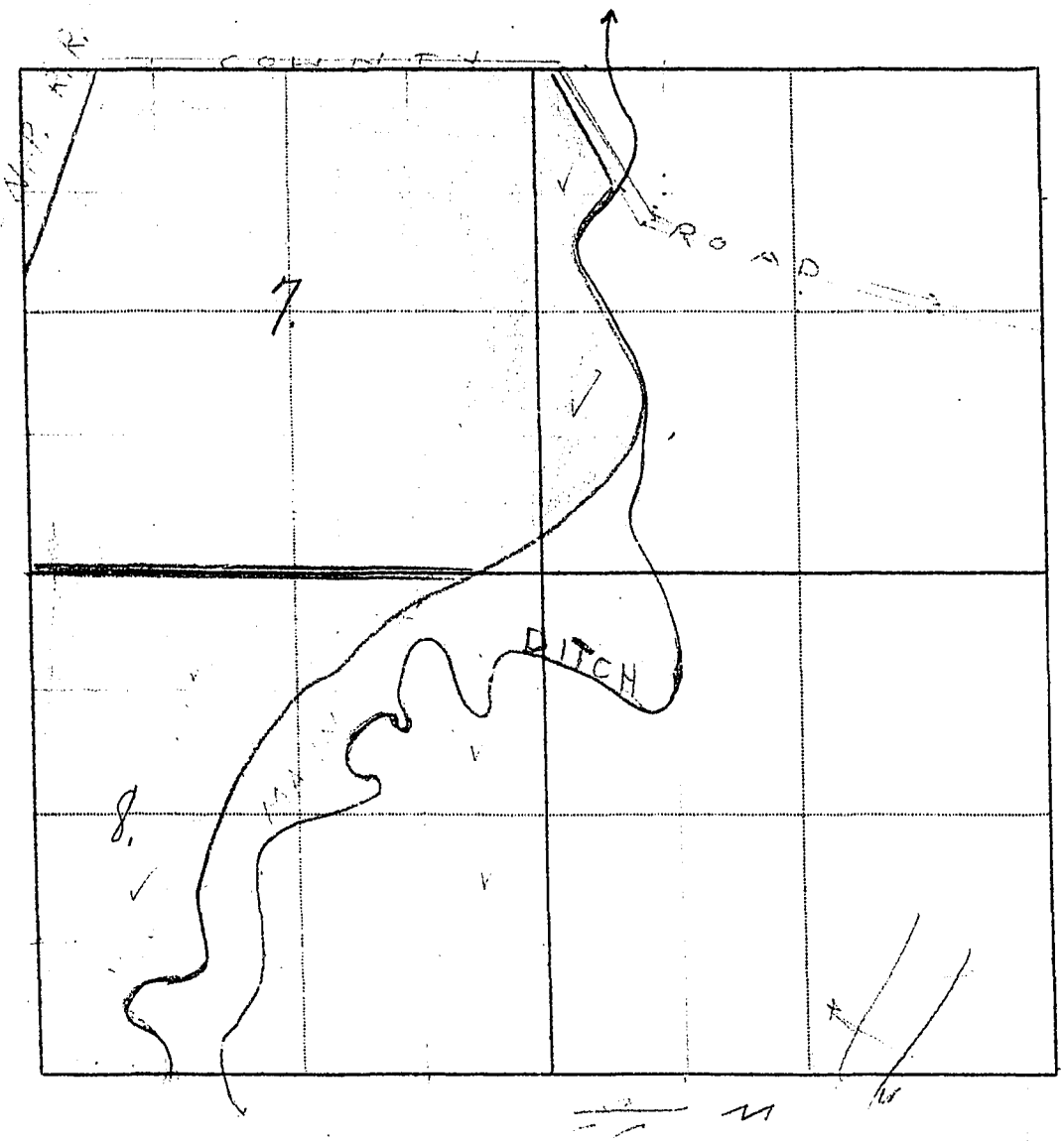

Section 29 Township 9N Range 48E

FORM D-3

A STUDY OF MONTANA'S WATER RESOURCES--WPA
Location of Irrigated Lands
(Supplemental Sheet)

Section 30 Township 9N Range 48E County Custer

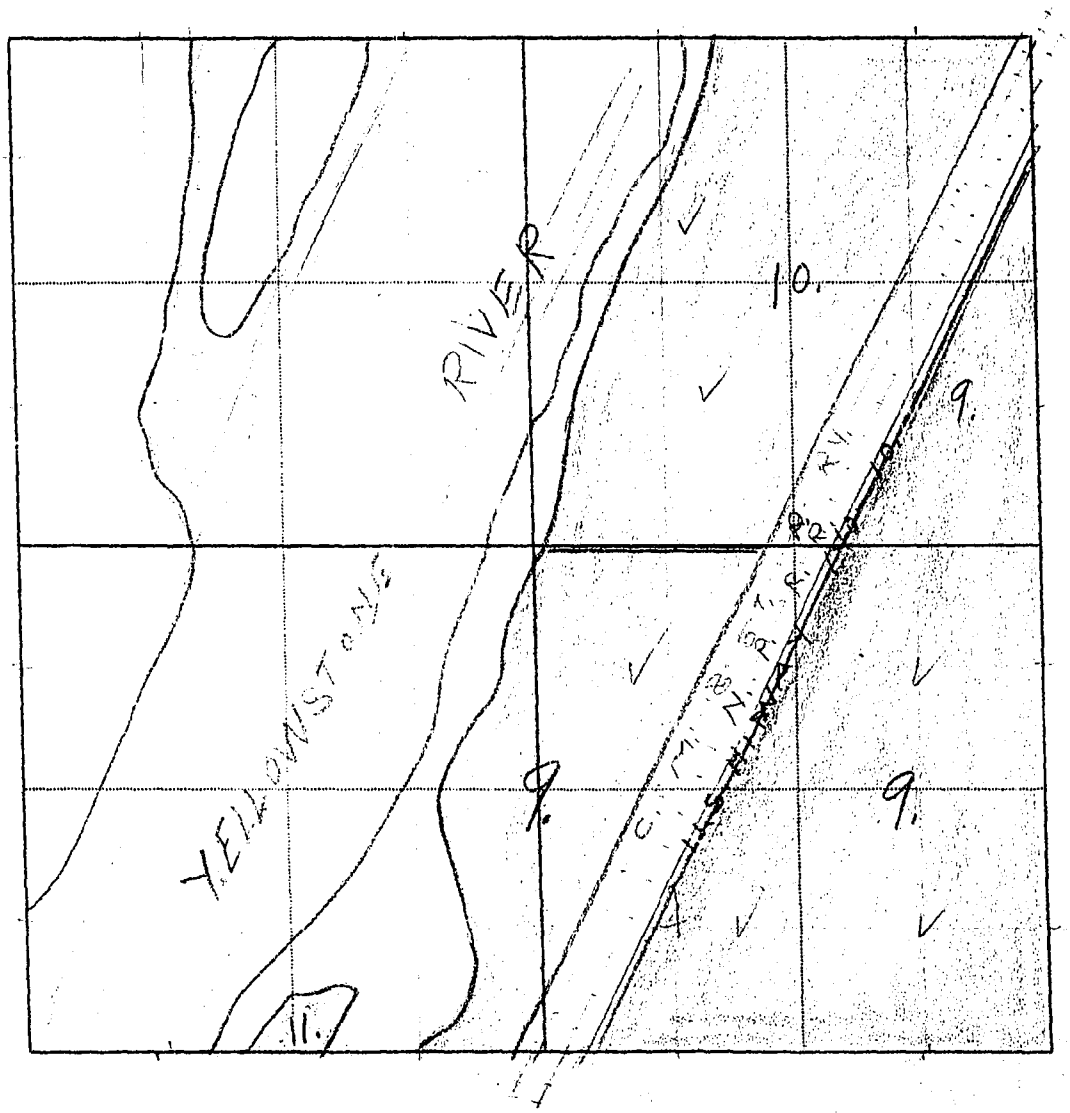

Section 30 Township 9N Range 48E

FORM D-3

A STUDY OF MONTANA'S WATER RESOURCES--WPA
Location of Irrigated Lands
(Supplemental Sheet)

Section 20 Township 9N Range 48E County Custer

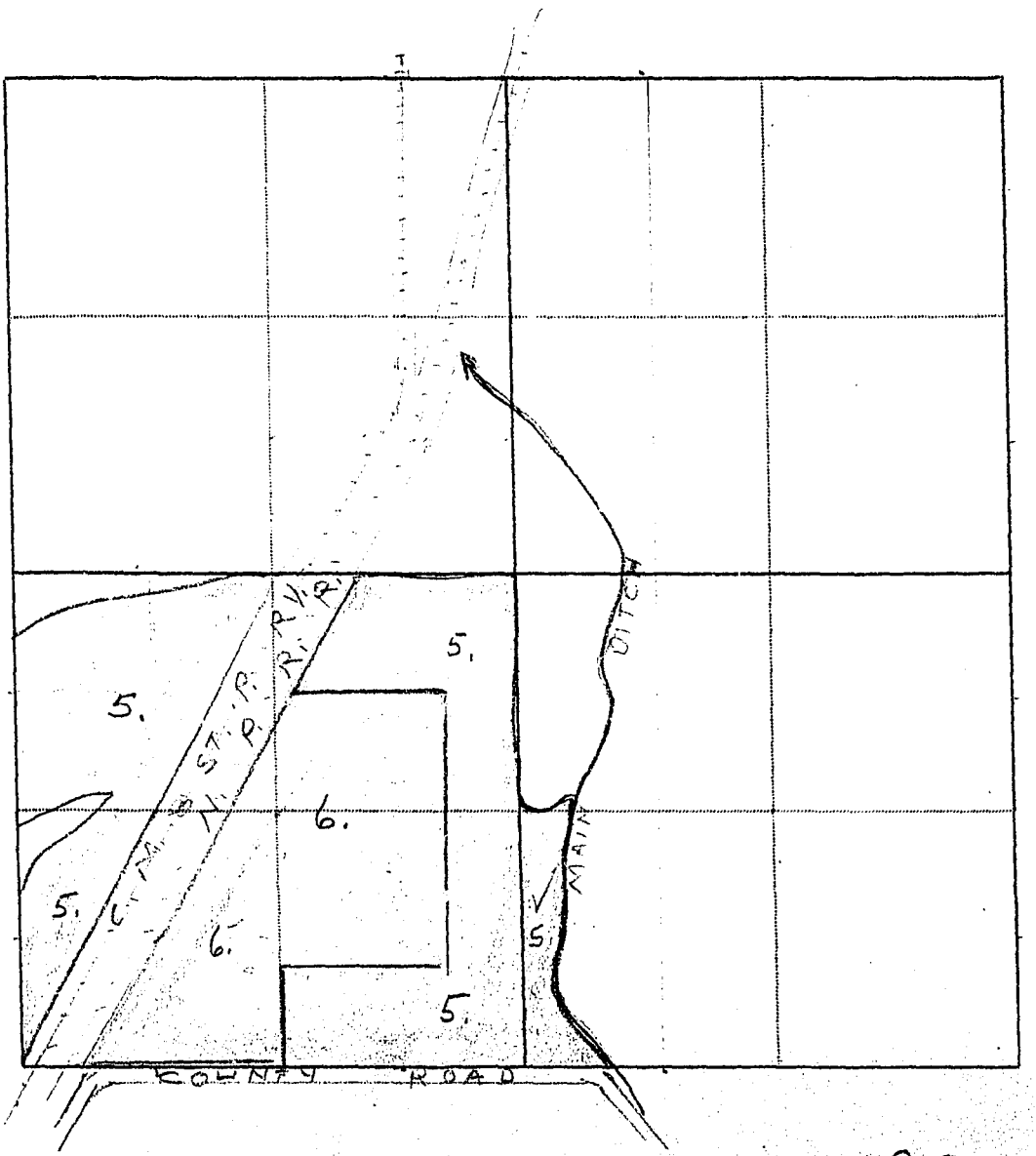

Section 20 Township 9N Range 48E

FORM D-3

A STUDY OF MONTANA'S WATER RESOURCES--WPA
Location of Irrigated Lands
(Supplemental Sheet)

Section 17 Township 9N Range 48E County Custer

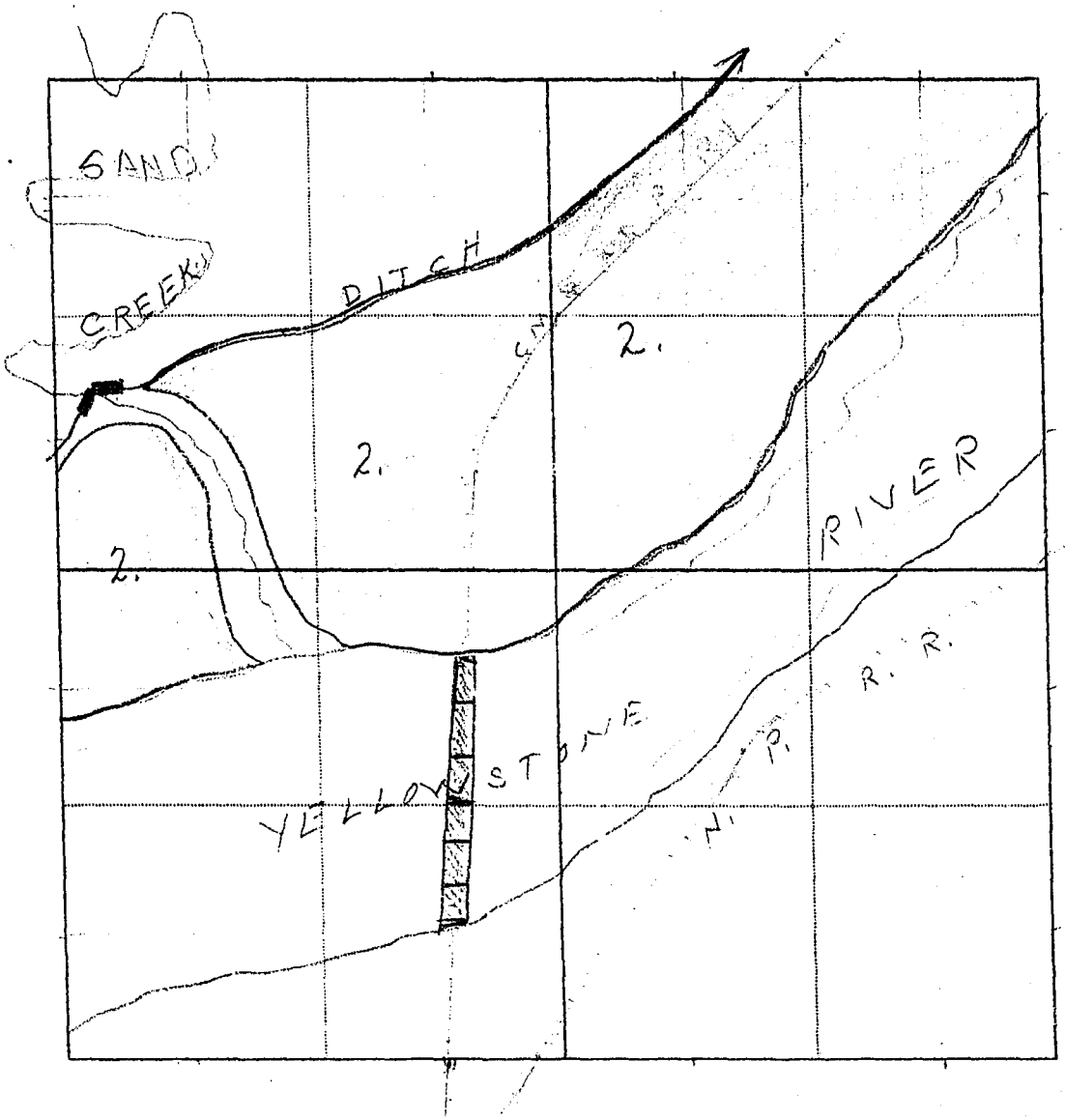

Section 17 Township 9N Range 48E

FORM D-3

A STUDY OF MONTANA'S WATER RESOURCES--WPA
Location of Irrigated Lands
(Supplemental Sheet)

Section 19 Township 9 N Range 48 E County Custer

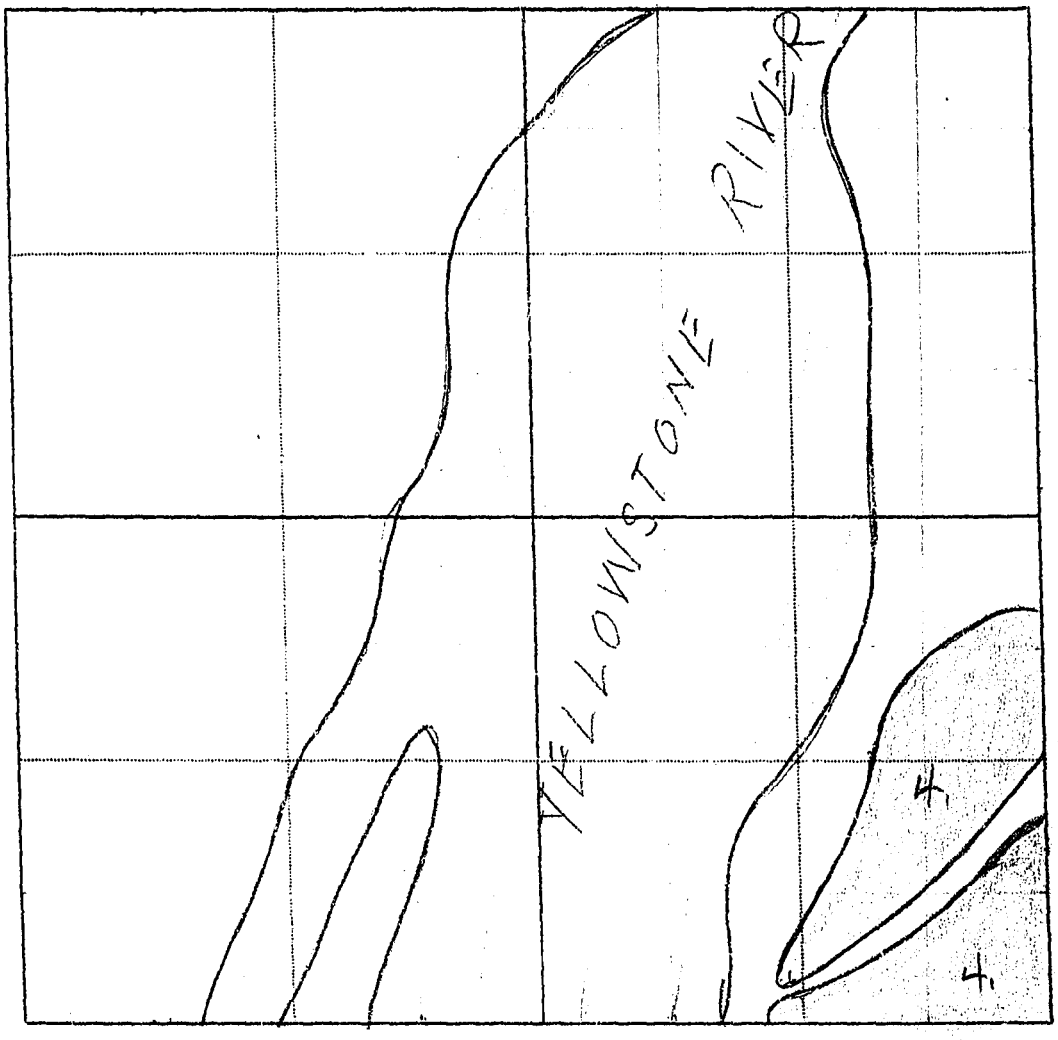

Section 19 Township 9 N Range 48 E

FORM D-3

A STUDY OF MONTANA'S WATER RESOURCES--WPA
Location of Irrigated Lands
(Supplemental Sheet)

Section 18 Township 9 N Range 48 E County Custer

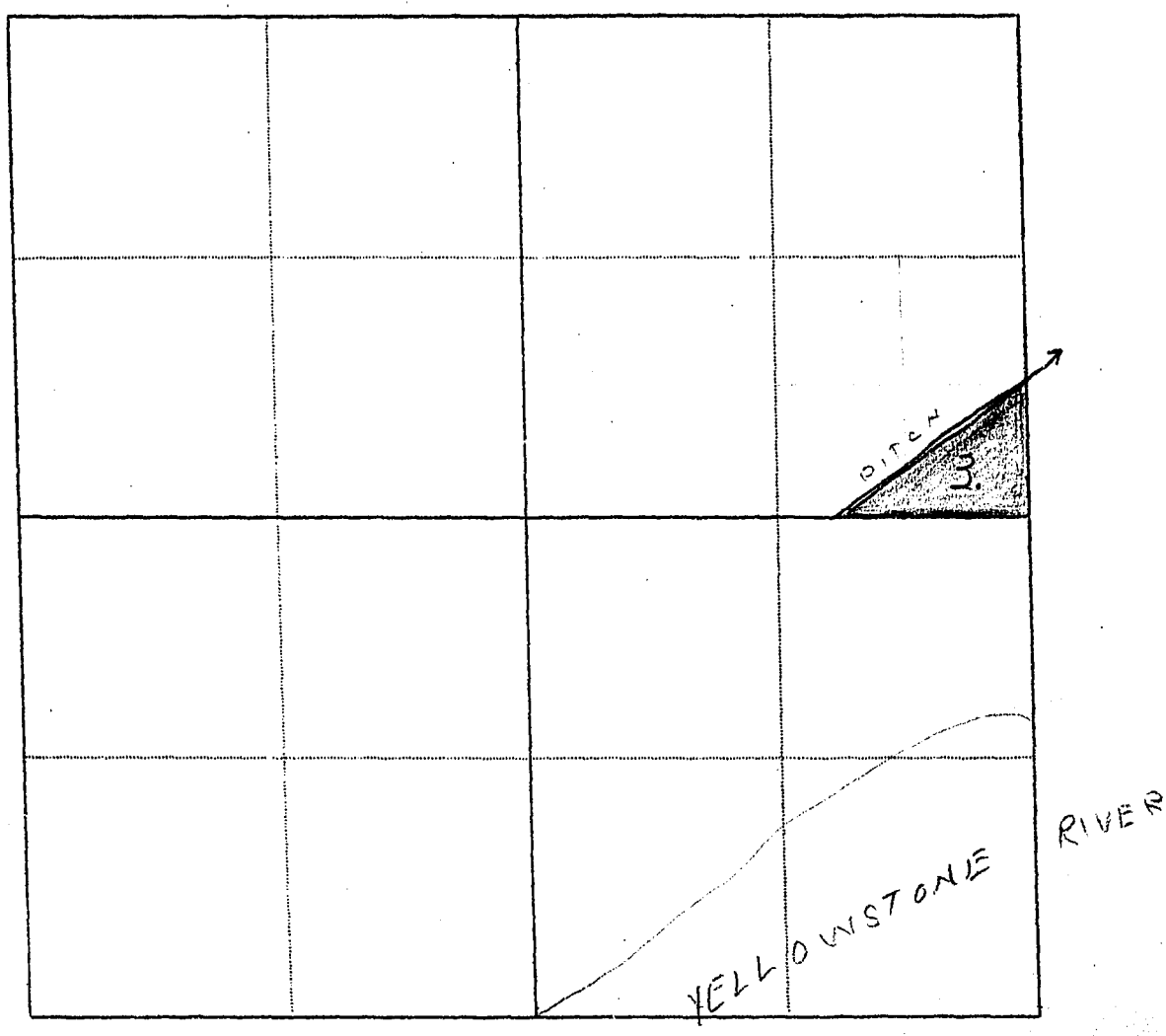

Section 18 Township 9N Range 48 E

FORM D-3

A STUDY OF MONTANA'S WATER RESOURCES--WPA
Location of Irrigated Lands
(Supplemental Sheet)

Section 8 Township 9 N Range 48 E County Custer

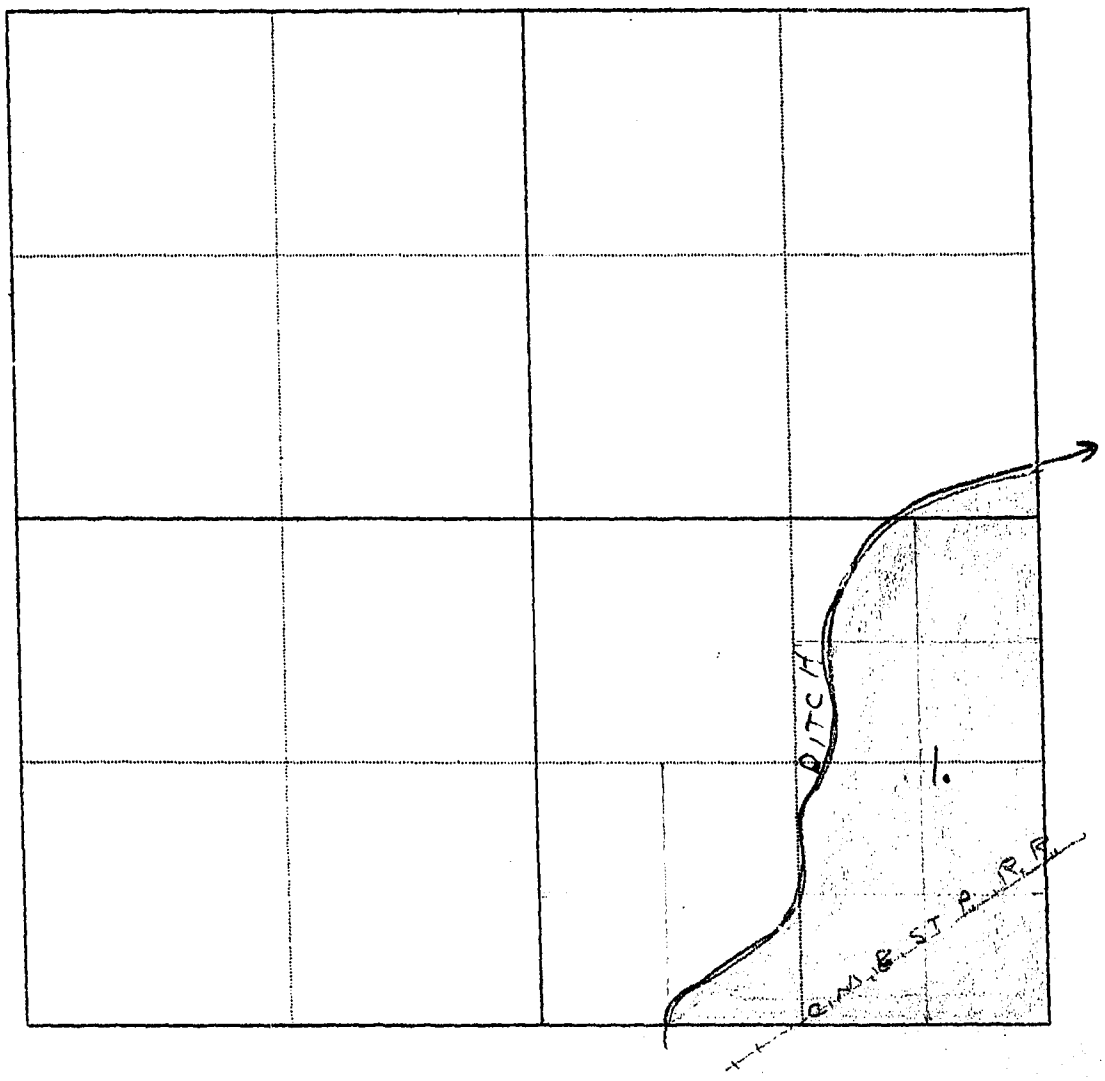

Section 8 Township 9 N Range 48 E

FORM D-3

A STUDY OF MONTANA'S WATER RESOURCES--WPA
Location of Irrigated Lands
(Supplemental Sheet)

Section 31 Township 9N Range 48E County Custer

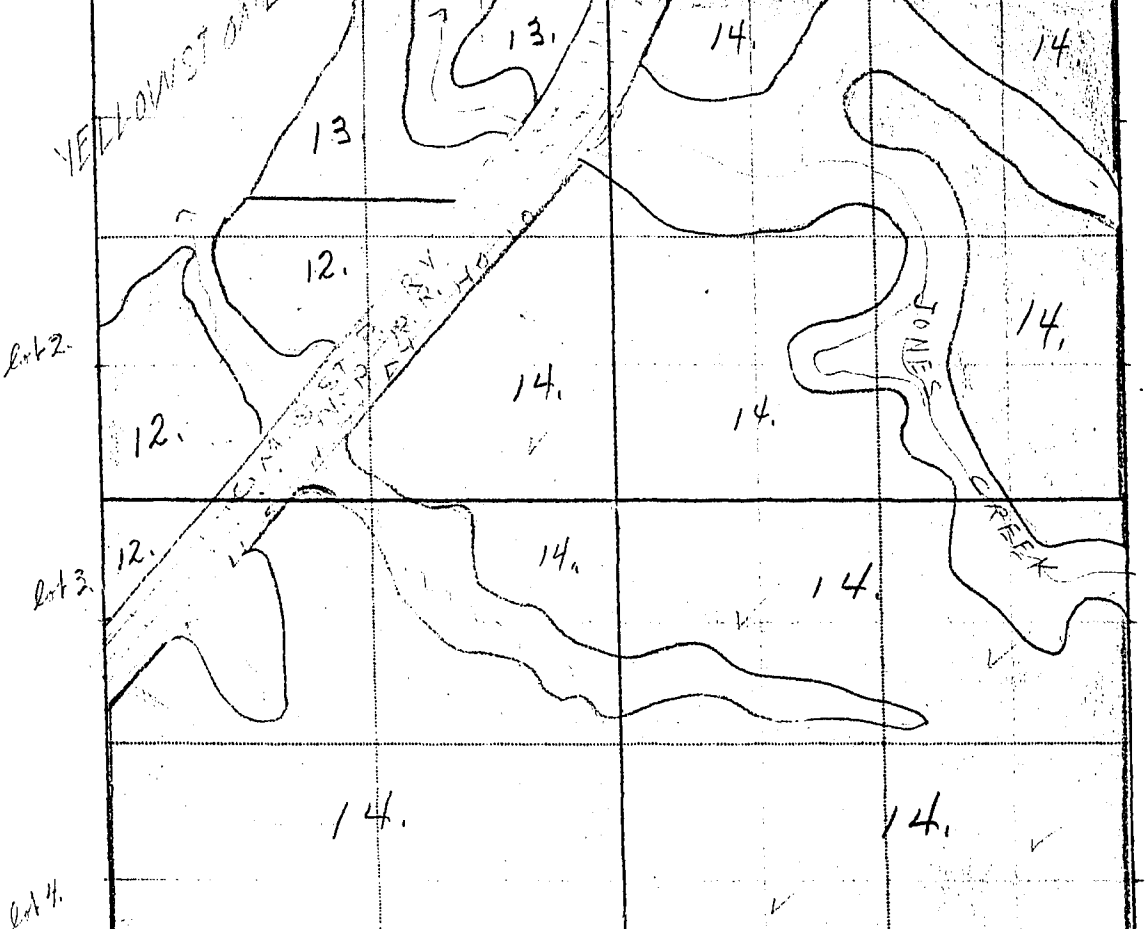

Section 31 Township 9N Range 48E

FORM SM-1 20-D

A STUDY OF MONTANA'S WATER RESOURCES

County Custer Source of Information

1. Water User Custer County Address

2. Stream Tributary to Basin

3. Point of Diversion ¼ ¼ Section Township Range

4. Description of System T & Y

5. Type of Irrigation

6. Original Appropriator Address

7. First Use: Year Acres Irrigated

8. Maximum Use: Year Acres Irrigated

9. Present Use: Year Acres Irrigated 54.20 Irr (OB) ?

10. Last Use: Year Why Abandoned

11. Condition of System

12. Land Description See 20, T 9N, R 48E

Remarks:

All Irrig. by P.C.

Tax 42.00

T & Y shows all irrig

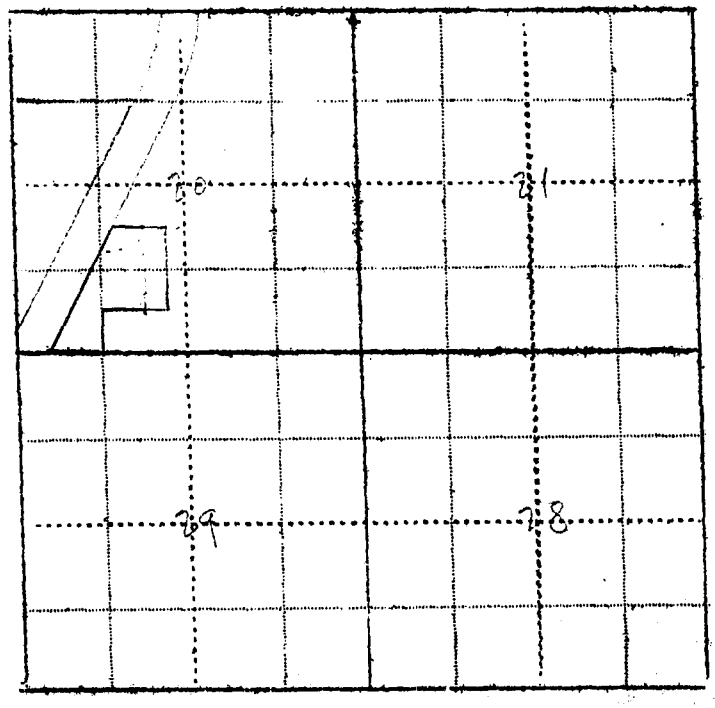

WITNESS: Information by

Place

31-A

FORM SM-1

A STUDY OF MONTANA'S WATER RESOURCES

County Custer Source of Information _____

1. Water User [illegible] Address _____

2. Stream _____ Tributary to _____ Basin _____

3. Point of Diversion ¼ ¼ Section _____ Township _____ Range _____

4. Description of System _____

5. Type of Irrigation _____

6. Original Appropriator _____ Address _____

7. First Use: Year _____ Acres Irrigated _____

8. Maximum Use: Year _____ Acres Irrigated _____

9. Present Use: Year _____ Acres Irrigated _____

10. Last Use: Year _____ Why Abandoned _____

11. Condition of System _____

12. Land Description [illegible], T 9N, R 48E

Remarks: _____

[illegible] 30 [illegible]

[illegible] 30 [illegible]

[illegible] 28 [illegible]

[illegible] 31 [illegible]

[illegible] 27 [illegible]

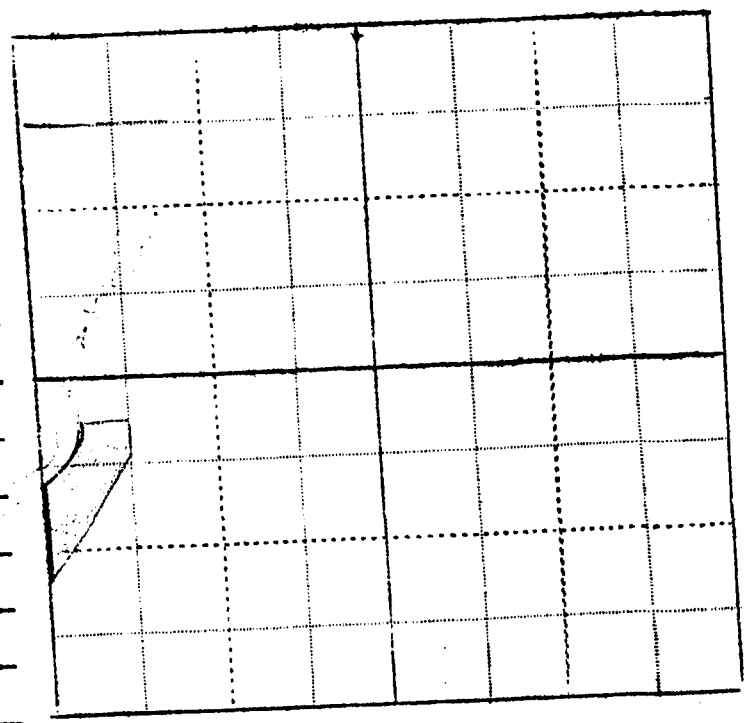

WITNESS: _____ Information by _____

Place _____

W.P. 3116 A Study of Montana's Water Resources Form WR-4

No._____ Record of a Farm under A.A.A. Program Having Irrigated Land

A.A.A. Contract No. 1195 County Custer Twp. 9 N Rng. 48 E

Name of Owner Sara A. McConnors Address Miles City

Name of Operator Same Address _____

Total Number of Acres in Farm 240 Number of Acres Irrigated in 1940 14

Outline on the plat below in red pencil the boundaries of the farm unit. If possible, show in blue pencil the location of the irrigated land. The section number (s) should be clearly indicated. Obtain the legal description from county ownership records and correct boundaries if necessary.

Legal Description T. 9 N. R. 48 E. NE¼ - NE¼ SE¼ - SE¼ SE¼

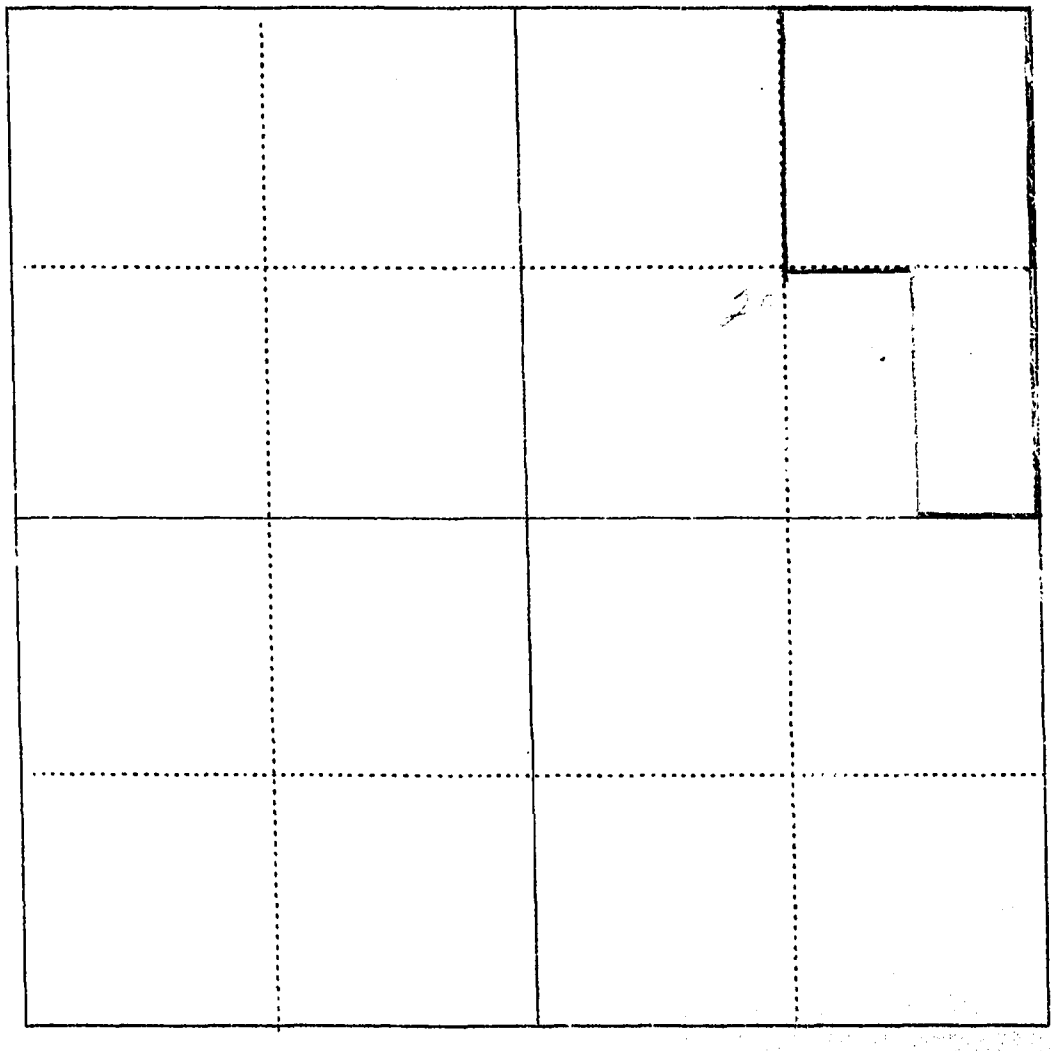

W.P. 3116
No._____

A Study of Montana's Water Resources

Form WR-4b

Record of a Farm under A.A.A. Program Having Irrigated Land

A.A.A. Contract No. 1195 County Custer 20 Twp. 9 N Rng. 48 E

Name of Owner Sara H^m Connors Address Miles City

Name of Operator " " Address "

Total Number of Acres in Farm 240 Number of Acres Irrigated in 1940 14

Outline on the plat below in red pencil the boundaries of the farm unit. If possible, show in blue pencil the location of the irrigated land. The section number should be clearly indicated. Obtain the legal description from county ownership records and correct boundaries if necessary.

Legal Description NW 4 of NE 4 of SE 4 =

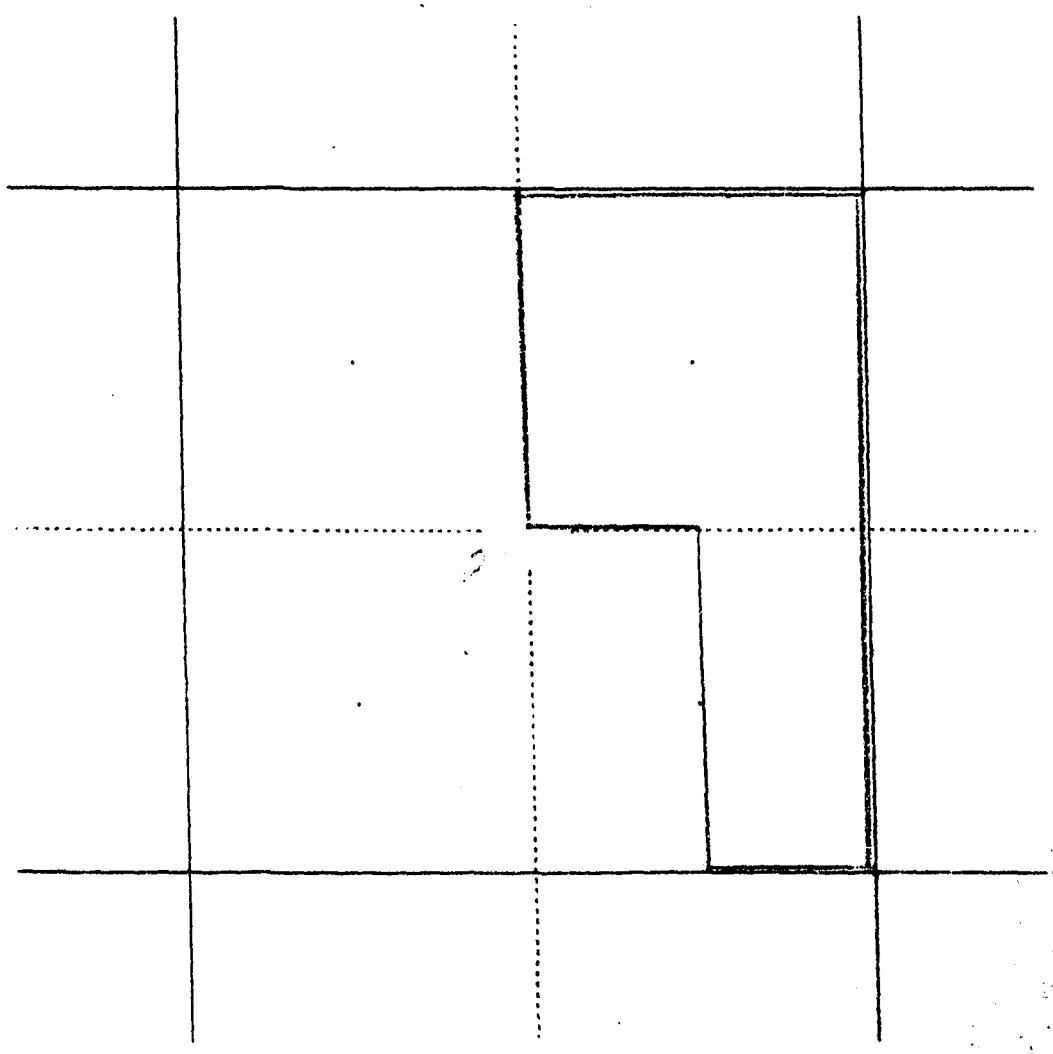

20-B

W.P. 3116 A Study of Montana's Water Resources Form WR-4

No. _____

Record of a Farm under A.A.A. Program Having Irrigated Land

A.A.A. Contract No. 1195 County Custer 20/ Twp. 9 N Rng. 48

Name of Owner Sara + Wm Connors Address Miles City

Name of Operator same Address " "

Total Number of Acres in Farm 240 Number of Acres Irrigated in 1940 14

Outline on the plat below in red pencil the boundaries of the farm unit. If possible, show in blue pencil the location of the irrigated land. The section number (s) should be clearly indicated. Obtain the legal description from county ownership records and correct boundaries if necessary.

OB Legal Description NE4. E2 SE4. = = 240 ac

T+Y Shown 0

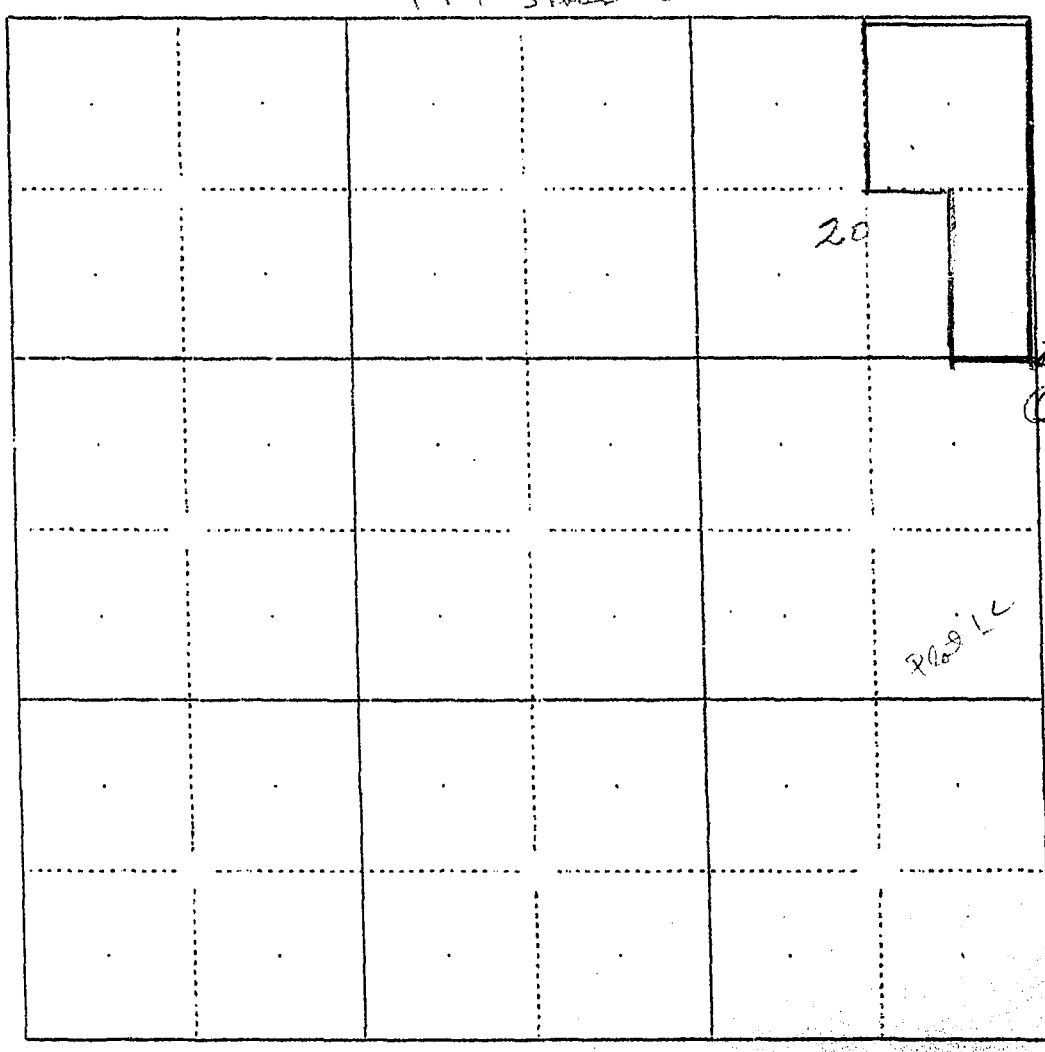

L.C = 0

OB = 0

29.

31. – 9. – 48.

Custer

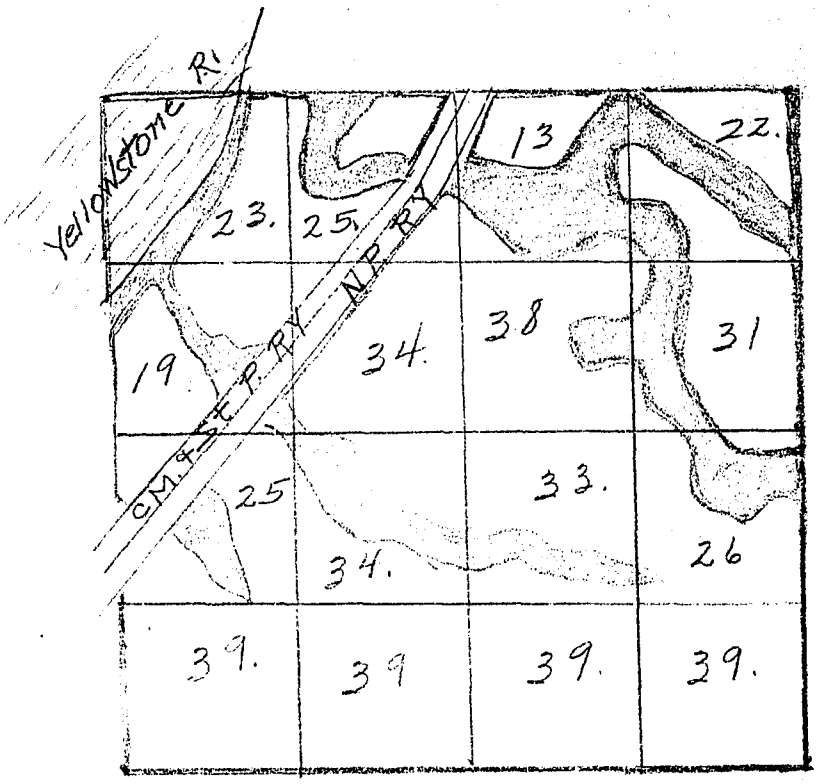

Total = 479 ac

Gulden Bros, Cut of lot 1. & lot 2. SE4 Nw4. & Nw4 Sw4. all West of R/w = 47.55 ac Irrigated 47.55

Cut of lot 1. & NE4 Nw4. W. R/w = Custer Co. = 28.16 Irrig 28.16

J. & B. Muggli, all SE of N.P. Ry = 516.71 Irrig 164.00

239.71

Note = 516.71 ac lying S. E. of R/w was re classified by State Board

30

32.-9.-48.

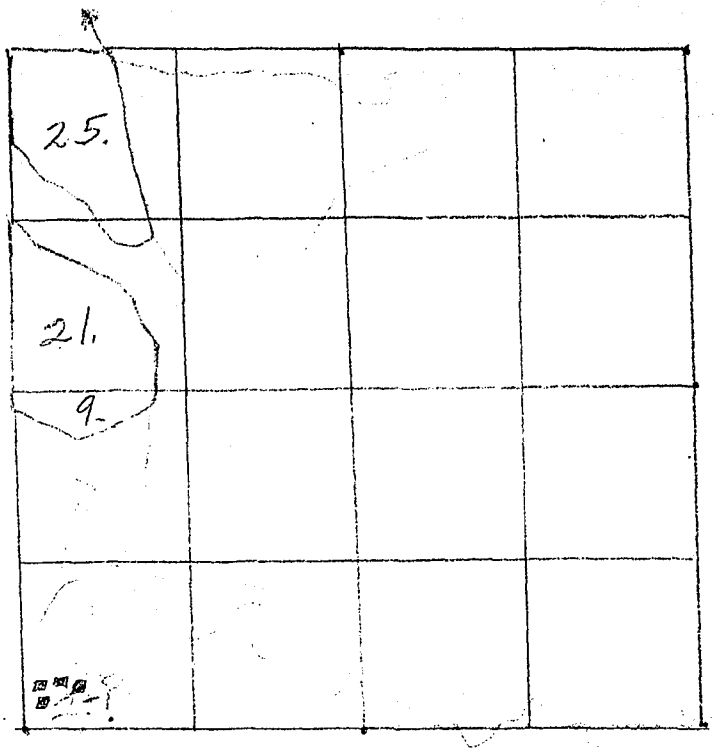

Total 56.ac

Gregory J. Muggli = Nw4. = 160.ac Irrigated 45.00

Jor Muggli = N2 Sw4. SE4 Sw4. Sw4 SE4. -

" " = 160ac Irrigated 11.00

56.00

28. Master Sheet 30. - 9. - 48.

44.79

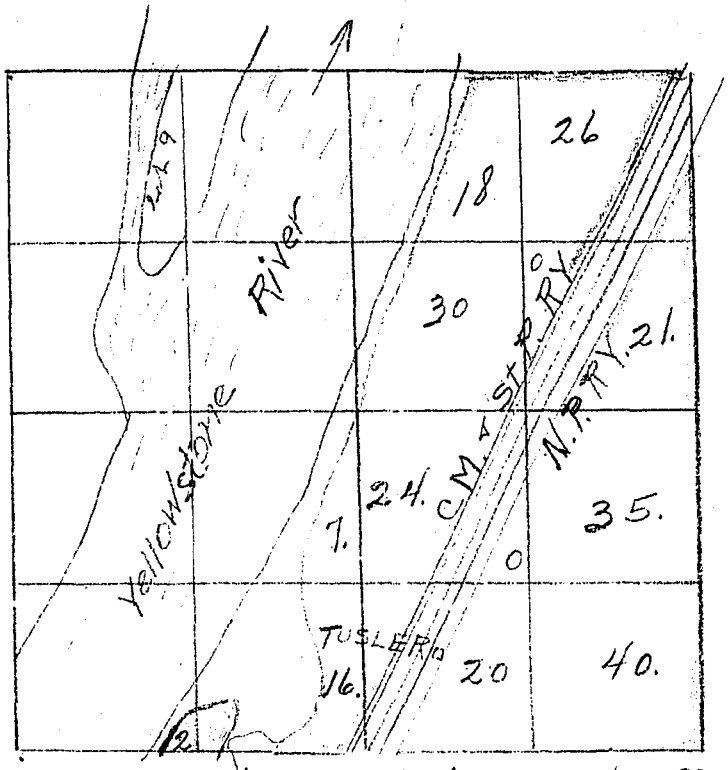

Total = 240 ac

A.D. Hill = NE4 SE4. N2 SE4 SE4. & portion of NW4 SE4. = lying east ly of State H/w = 65 ac = Irrigated 65.00

Gen Am Life Ins - Lots 7-8 & out of E2 NE4 = 76.06 " 76.06

A.D. Hill, = lot 6 & part of lots 5 NW4 SE4. lying N. of R/w " " " = 67.40 Irrigated 42.29

Custer Co. lots 4-9 = 44.79 " " 2.50

A.D. Hill, S2 SE4 SE4. - S4 SW SE4. = less R/w = 40 40/ac " 40.40

Gen Am Life, Out of E2 NE4 lying East of N.P. Ry = " " " 23. ac Irrigated 23.00

27. Master Sheet 29. - 9. - 48.

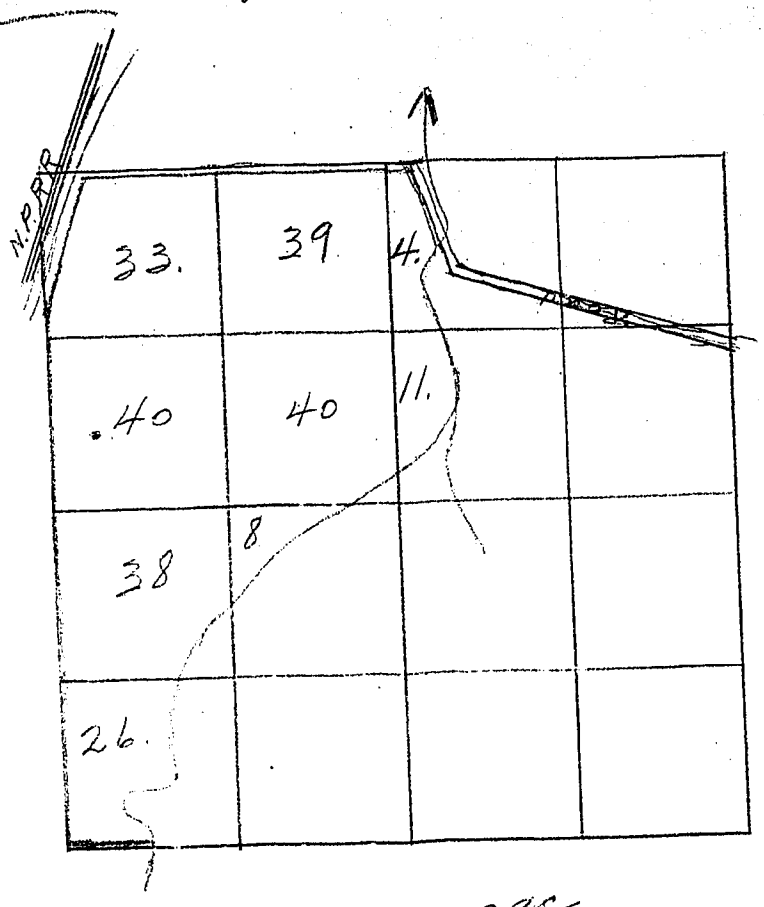

Total = 239 ac

Gen Am Life Ins Co. N2. less 10.31 = 309 69/ac Irrigated 161.00

A.D. Hill, Sw4 Sw4 - E2 Sw4. SE4. - 280 ac " 33.64

" " N4 Sw4 - = 40 " 38.00

232.64

26.

20.-9.-48.

Martin Stark

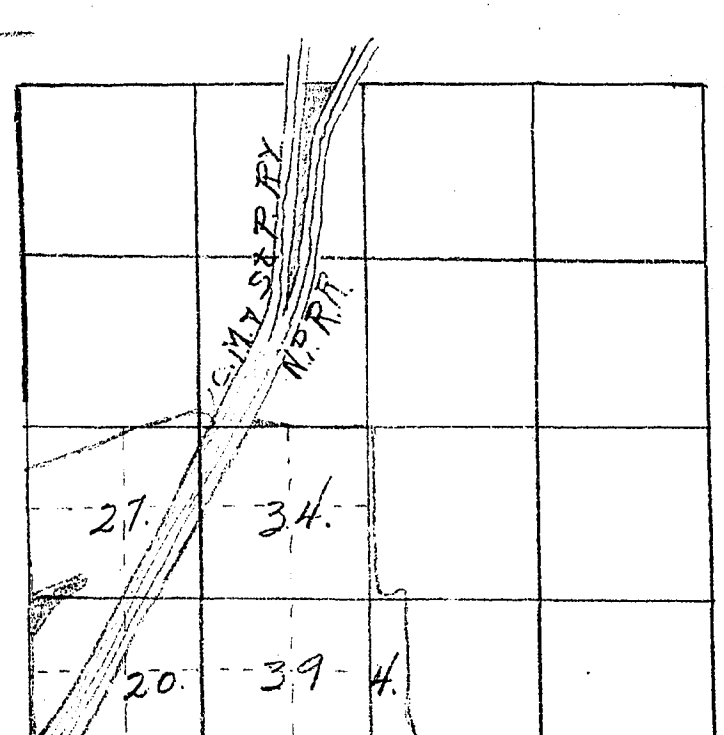

Total = 124 ac.

25. 19 - 9 - 45

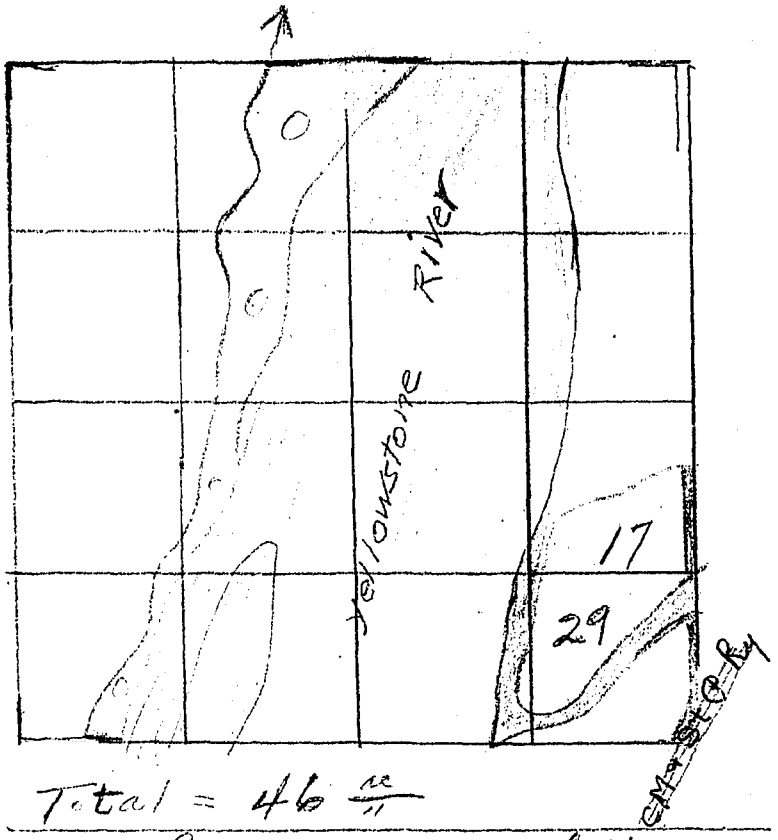

Total = 46 ac

Gen Am Life Ins. Co. Lots 9-10-11-12. less R/ws = 121.82 ac
" " " " " " " Irrigated = 46. ac

24.

18-9-48

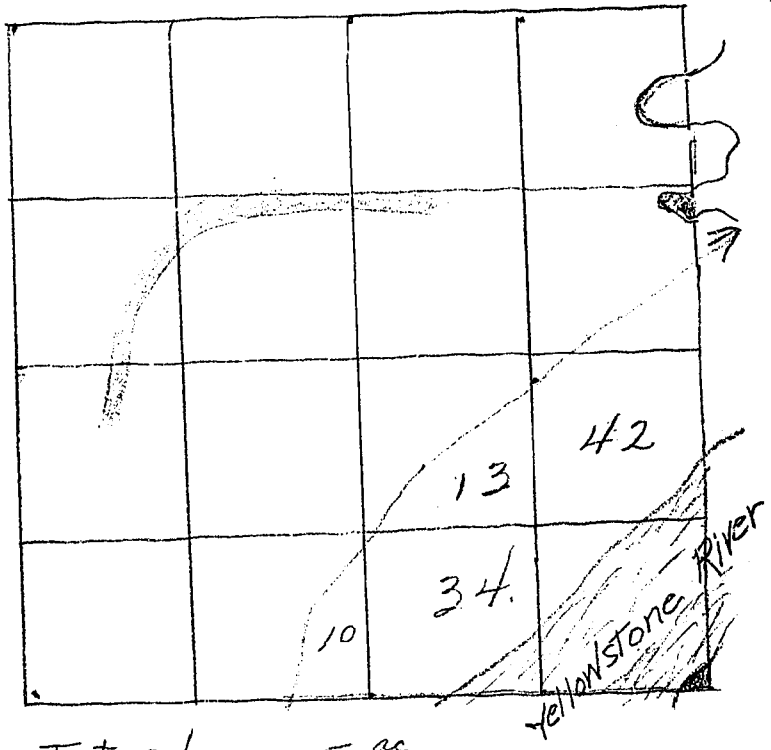

Total = 105 ac

S2 NE4 Robert Cole = 80 ac Irrigated = 6 ac

Bal of Sec 2. Sd. = OB. shows No Irrigated

23.

17. - 9. - 48

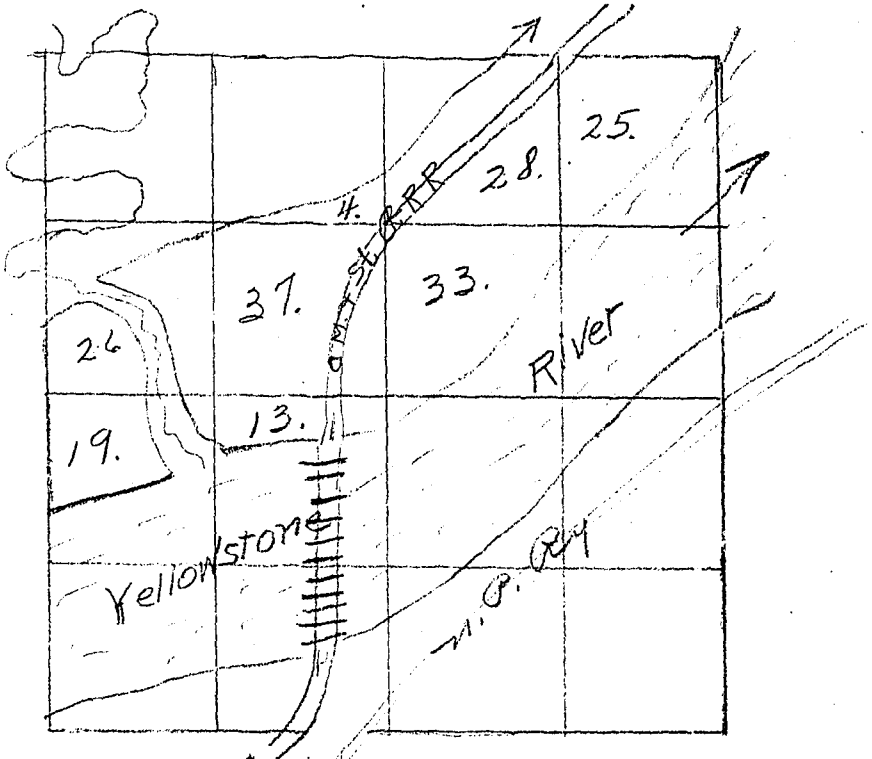

Total = 185 ac

E.B. Hutchek; - lots 1. 2. 3. 4: Nw 4 Nw 4. less 6.02 R/w = 130.08 Irrigated = 118.08

U.S.A: Nw 4. less/3.01 ac R/w = 156.99 ac Irrigated 67.00

22.

11. - 9. - 48.

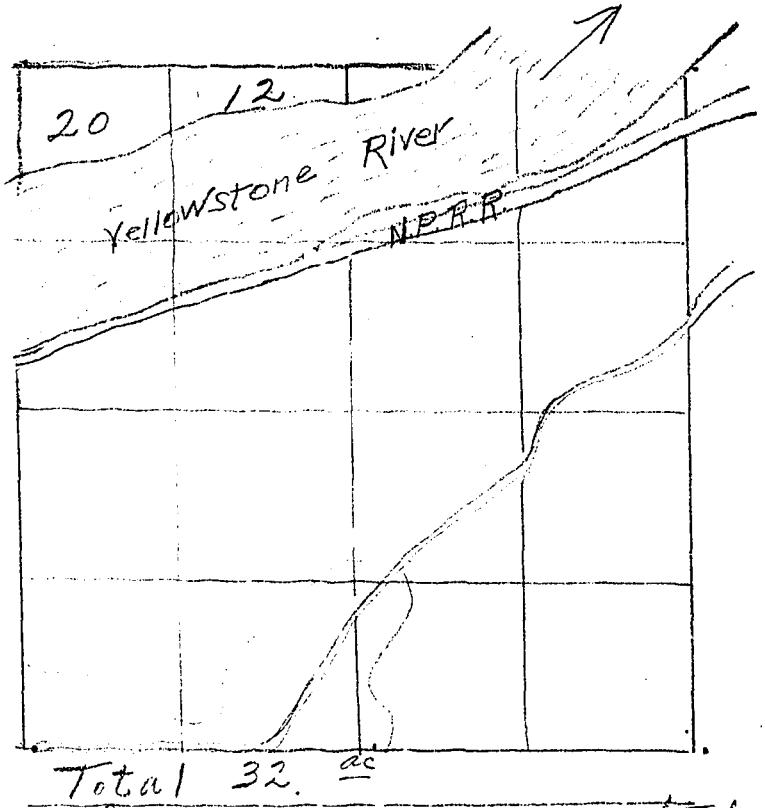

Total 32. ac

Ownership Book, shows no irrigated
U.S.A. - Game Ref No of river

21.

10-9-48

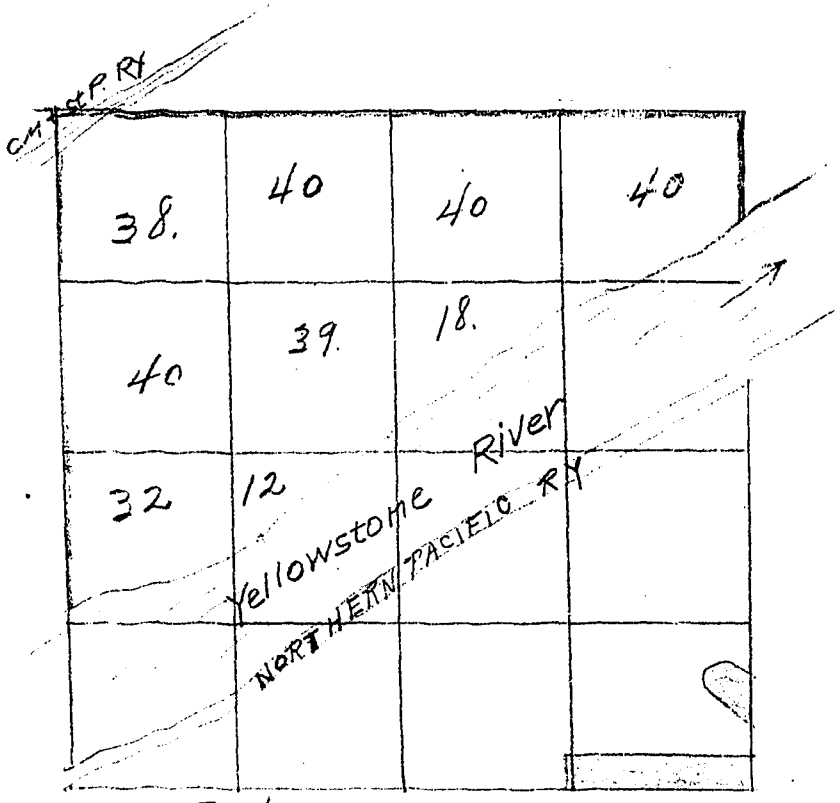

Total = 300. ac

Ownership Book shows no irrigated

U.S.A. owns no of river

20

9 - 9 - 48

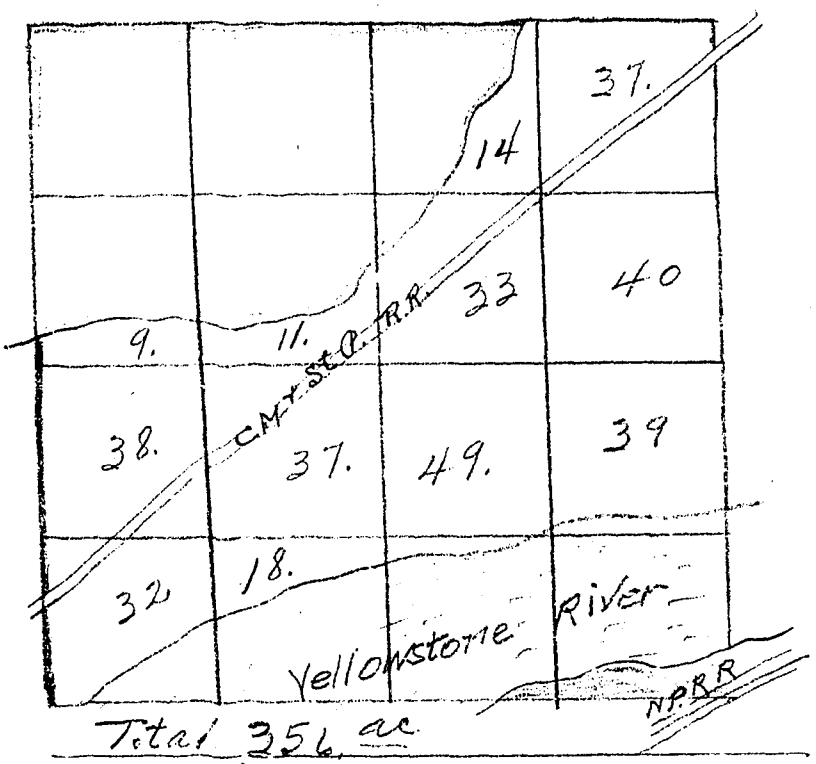

Total 356 ac

U.S.A. Owns all North of river.
Ownership Book shows No irrigated

19

8-9-48.

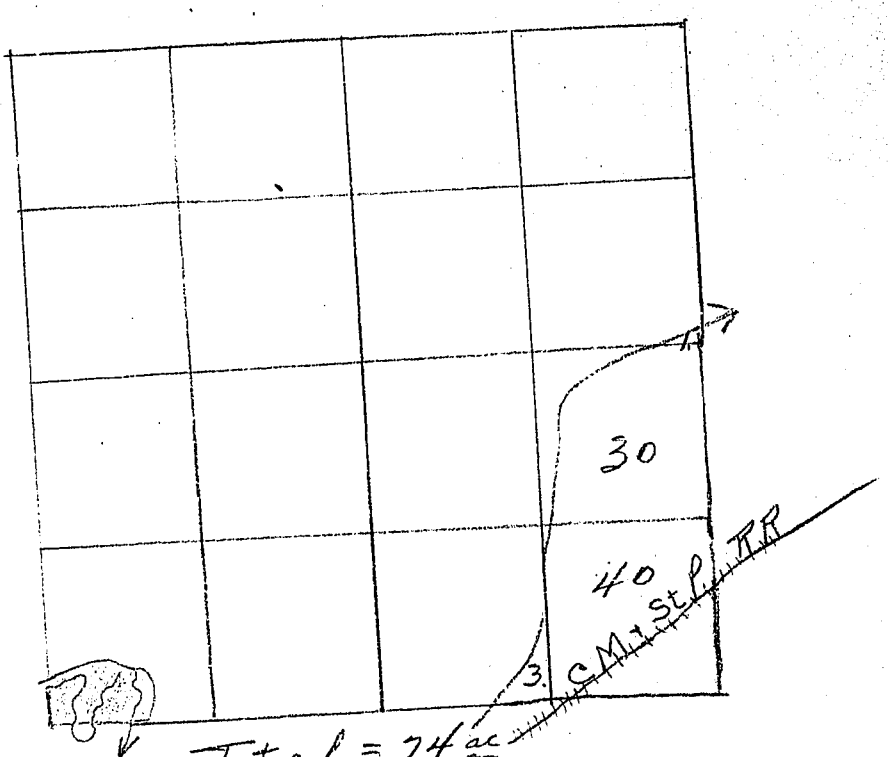

U.S.A. Owners - Ownership Book shows No Irrigated

18.

4 - 9. - 48



Total = 13 ac

Iowa Colleran, has lot 1. SE¼ NE¼. N½ SE¼. SW¼ SE¼. = No Irrigated
U.S.A, owns balance of sec. as shown, " "

17.

3.- 9.- 48.

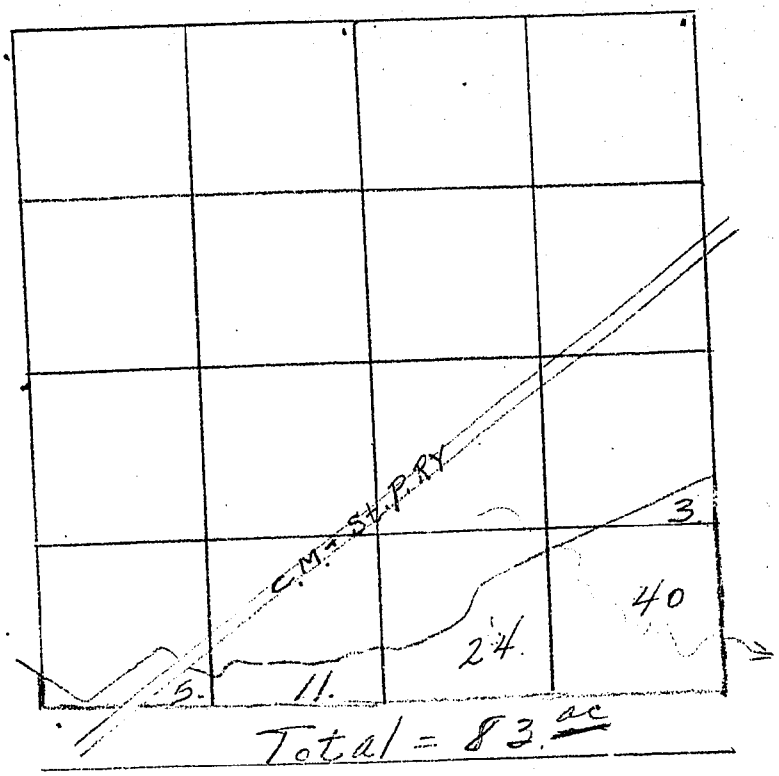

U.S.A. - Corner

CB - shows no irrigated

16. Master Sheet. C

2. - 9. - 48.

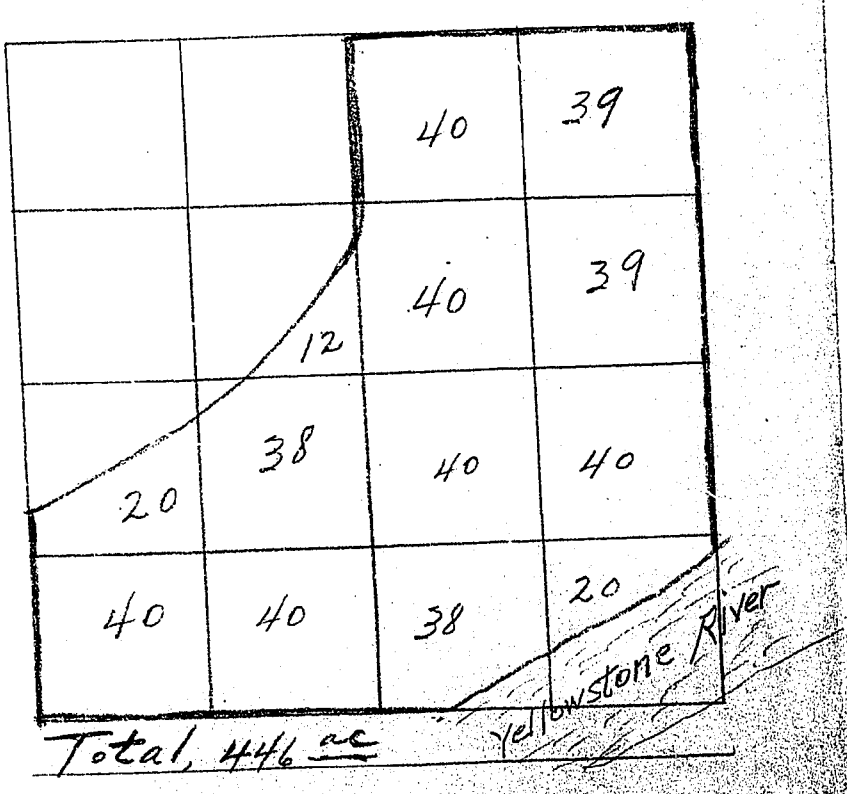

U.S.A. = Owner,
O.B. shows no irrigated

15 Master Sheet

1 – 9 – 48.

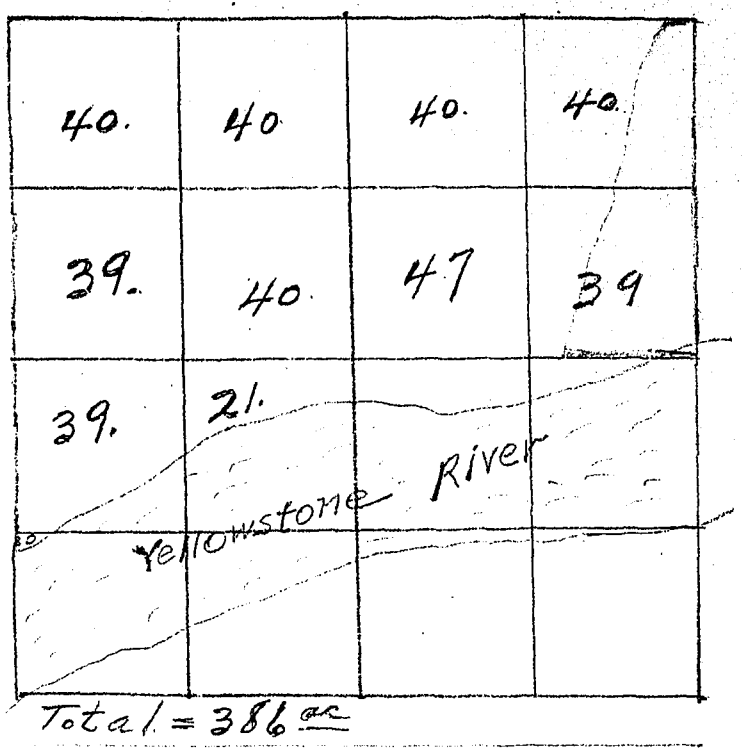

Total = 386 ac

U.S.A. owns all North of river
O.B. shows no irrigated

Form WR-6
W.P. 3116

County Custer Sheet No. 1

Township 9N Range 48E of Sheets

Owner	Sec.	Source of Information: Joint U.S.B.R	Assessor Aerial Survey	Ditch Co.	AAA	Land Class'n	Desert Claim	Owner	Other Indiv.	Total	Liv Compan
Gen Am. Life Co	17-A	0	0	0	149	0	?				
"	19-A	50^{65}	46	51	"	46					
Gen Am Life Co	29B?	167^{21}	161	167	174	167					
"	30-B	95^{30}	99	95	"	95					
Connors Sarah	20-B	0	0	0	14	0					
Hall A.D.	28-A	0	0	0	190	0					
"	29-A	71^{64}	71	72	"	72					
"	30-A	137^{85}	165	138	"	142					
"	32-A	0	0	0	"	0					
"	33-A	0	0	0	"	0					
Gen Am Life Co	20-C	81^{42}	70	71	600	70					
Gulden F+W	31-A	30^{71}	28	31	27	31					
Babcock Co	32-B	45^{60}	45	46	128	45					
County	32-C	10^{70}	11	11	110	11					
Muggli, Joe	31-B	42^{512}	425	447		417-164					
County	20-D	42^{58}	54	43		43					
County	30-C	28^{77}	47	29	0	36					
"	31-C	"	"	"	"	"					
Totals											