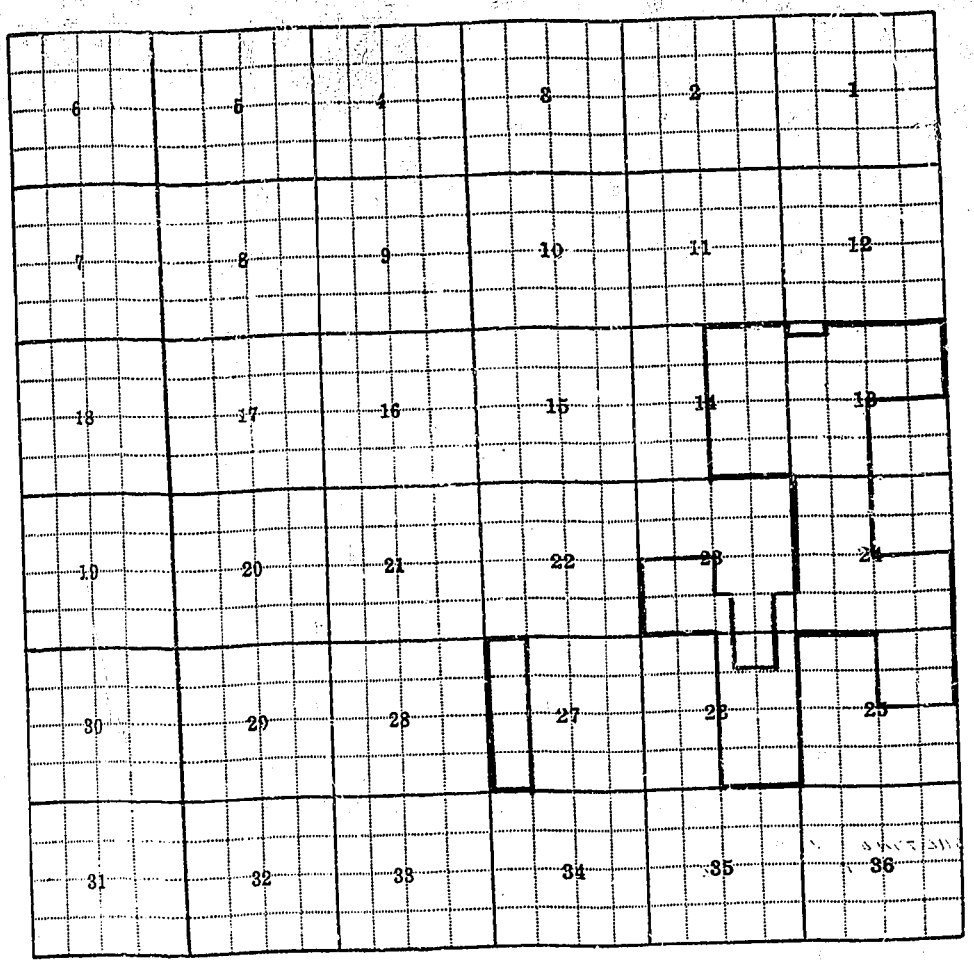

Land Ownership

F-1-A

County DANIELS

Farm Checked: Date 8-26-70

By B. FLYNN

T 33N R 48E Plat No. 38

Photo No. 1W-29, 1W-28, 2W-32, 1W-26

MONTANA WATER RESOURCES BOARD

Water Resources Survey

Legal Land Owner RALPH SUSAG Address SCOBEY, MONT.

Operator SYLVAN SUSAG Address SCOBEY, MONT.

Water is delivered by:— (1) Private System; 2. Ditch Company; 3. State Project; 4. Federal Project; 5. Irrigation District

App. No. Decree No.	NAME OF APPROPRIATOR TO WHOM DECREED	NAME OF STREAM	Date App. Date Priority	Miner's Inches	In Use	NAME OF DITCH (Water Delivered By)	No.	R/F	Present Irr. Acres	Irrigable Acres
USE	RALPH SUSAG	POPLAR RIVER	1948	UNK	I	SUSAG PUMP & SPRINKLERS	1	R	26	
(I)	P.O.D. NWSW SEC. 25	T53N-R48E							26	

NOTE: (R)—Denotes Regular Irrigation. F—Flood Irrigation.

Adequate Supply: Yes..... No..... Explain.....

Remarks.....

River Basin POPLAR

Also in: Plat No..... Twp..... Rge.....	Plat No..... Twp..... Rge.....	Plat No..... Twp..... Rge.....
Plat No..... Twp..... Rge.....	Plat No..... Twp..... Rge.....	Plat No..... Twp..... Rge.....

Information From: DOROTHEA SUSAG



6	5	4	3	2	1
7	8	9	10	11	12
18	17	16	15	14	13
19	20	21	22	23	24
30	29	28	27	26	25
31	32	33	34	35	36

Land Ownership.....

F-1-A

County DANIELS

T. 33N R. 48E Plat No. 38

Farm Checked: Date 8-18-70

MONTANA WATER RESOURCES BOARD

Water Resources Survey

Photo No. 2-W-84

By D. NELSON

Legal Land Owner ROBERT B. OLSON Address SCOBEY, MONT.

Operator SAME Address SAME

Water is delivered by:— 1. Private System; 2. Ditch Company; 3. State Project; 4. Federal Project; 5. Irrigation District

	App. No. Decree No.	NAME OF APPROPRIATOR TO WHOM DECREED	NAME OF STREAM	Date App. Date Priority	Miner's Inches	In Use	NAME OF DITCH (Water Delivered By)	No.	R/F	Present Irr. Acres	Irrigable Acres
GW	USE	ROBERT B. OLSON	WELL	1964	150 GPM	D.	SWNE SEC. 7, T 33N - R48E				
GW	USE	ROBERT B. OLSON	WELL	1925		S, D	SWNE SEC. 7, T 33N - R48E				

NOTE: R—Denotes Regular Irrigation. F—Flood Irrigation.

Adequate Supply: Yes..... No..... Explain.....

Remarks.....

River Basin POPLAR

Also in: Plat No..... Twp..... Rge.....	Plat No..... Twp..... Rge.....	Plat No..... Twp..... Rge.....
Plat No..... Twp..... Rge.....	Plat No..... Twp..... Rge.....	Plat No..... Twp..... Rge.....

Information From: ROBERT OLSON



Land Ownership.....

F-1-A

County DANIELS

T. 33N R48E Plat No. 38

Farm Checked: Date 6-26-73

MONTANA WATER RESOURCES BOARD

Water Resources Survey

Photo No.

By JIM

Legal Land Owner HANSEN Address

Operator PRATT Address

Water is delivered by:— 1. Private System; 2. Ditch Company; 3. State Project; 4. Federal Project; 5. Irrigation District

App. No. Decree No.	NAME OF APPROPRIATOR TO WHOM DECREED	NAME OF STREAM	Date App. Date Priority	Miner's Inches	In Use	NAME OF DITCH (Water Delivered By)	No.	R/F	Present Irr. Acres	Irrigable Acres
USE	PRATT & HANSEN	TRIB TO POLICE CR		77AF	RES					
57					STOCK USE					
	POD NW SEC 30 T33N-R48E									

NOTE: R—Denotes Regular Irrigation. F—Flood Irrigation.

Adequate Supply: Yes ..... No ..... Explain .....

Remarks .....

.....River Basin.....

Also in: Plat No. Twp. Rge.	Plat No. Twp. Rge.	Plat No. Twp. Rge.
Plat No. Twp. Rge.	Plat No. Twp. Rge.	Plat No. Twp. Rge.

Information From:

F-1-A

County DANIELS

Farm Checked: Date 9-1-70

By B. FLYNN (9-22-70 DFS & Dave)

MONTANA WATER RESOURCES BOARD

Water Resources Survey

T. 33N R. 49E Plat No. 59

Photo No. 2W-41, 1W-18

Legal Land Owner MARTIN GAUSTAD Address SCOBEY, MONT.

Operator RICHARD GAUSTAD (SON) Address SCOBEY, MONT.

Water is delivered by:— (1) Private System; 2. Ditch Company; 3. State Project; 4. Federal Project; 5. Irrigation District

App. No. Decree No.	NAME OF APPROPRIATOR TO WHOM DECREED	NAME OF STREAM	Date App. Date Priority	Miner's Inches	In Use	NAME OF DITCH (Water Delivered By)	No.	R/F	Present Irr. Acres	Irrigable Acres
USE	RICHARD GAUSTAD	~~UNNAMED DRAINAGE TO~~	NOV. 1968	ALL	I	GAUSTAD DIVERSION	1	F	52	
	POD DIVERSION DITCH IN	~~POPLAR RIVER~~				DITCH, DIKES, & DRAIN DITCH			52	
56	SESW & SWSE SEC 24, T 33N-R49E									
		[illegible]	[illegible]	[illegible]						

NOTE: R—Denotes Regular Irrigation. (F)—Flood Irrigation.

Adequate Supply: Yes..... No..... Explain.....

Remarks.....

River Basin POPLAR

Also in: Plat No..... Twp..... Rge.....	Plat No..... Twp..... Rge.....	Plat No..... Twp..... Rge.....
Plat No..... Twp..... Rge.....	Plat No..... Twp..... Rge.....	Plat No..... Twp..... Rge.....

Information From: MARTIN GAUSTAD 9-22-70
JACK SPRAGUE (SCS)



6	5	4	3	2	1
7	8	9	10	11	12
18	17	16	15	14	13
19	20	21	22	23	24
30	29	28	27	26	25
31	32	33	34	35	36

Land Ownership

F-1-A

County Daniels

Farm Checked: Date 8/17/70

By Dan Nelson

MONTANA WATER RESOURCES BOARD

Water Resources Survey

[illegible] Plat No. 40

Photo No. 2W - 47

Legal Land Owner Irvin & Mary Jacobson Address Flaxville

Operator C/O John M. Jacobson Address

Water is delivered by:— (1) Private System; 2. Ditch Company; 3. State Project; 4. Federal Project; 5. Irrigation District

App. No. Decree No.	NAME OF APPROPRIATOR TO WHOM DECREED	NAME OF STREAM	Date App. Date Priority	Miner's Inches	In Use	NAME OF DITCH (Water Delivered By)	No.	R/F	Present Irr. Acres	Irrigable Acres
USE	Irvin J. & Mary Jacobson	Unnamed Trib. of Smoke Creek	1964	ATT	I	Jacobson Dike	1	R2	45	
ROD	- SE SE sec. 24, Twp 33N, Rge 50E.			47					47	
	[illegible]									
	[illegible] NW SW [illegible]									

NOTE: R—Denotes Regular Irrigation. F—Flood Irrigation.

Adequate Supply: Yes..... No..... Explain.....

Remarks.....

River Basin Missouri

Also in: Plat No..... Twp..... Rge.....	Plat No..... Twp..... Rge.....	Plat No..... Twp..... Rge.....
Plat No..... Twp..... Rge.....	Plat No..... Twp..... Rge.....	Plat No..... Twp..... Rge.....

Information From: Mary Jacobson

6	5	4	3	2	1
7	8	9	10	11	12
18	17	16	15	14	13
19	20	21	22	23	24
30	29	28	27	26	25
31	32	33	34	35	36

Land Ownership.....

.....

.....

F-1-A

County Daniels

T. 33N R. 50E Plat No. 40

Farm Checked: Date 8/17/70

MONTANA WATER RESOURCES BOARD

Water Resources Survey

Photo No. 24W-71

By Dan Nelson

2W-69

Legal Land Owner Mary Krassin & Glyn Bjerke (MARY KRASSIN DECEASED) Address Flaxville

Operator Same Address

Water is delivered by:— 1. Private System; 2. Ditch Company; 3. State Project; 4. Federal Project; 5. Irrigation District

App. No. Decree No.	NAME OF APPROPRIATOR TO WHOM DECREED	NAME OF STREAM	Date App. Date Priority	Miner's Inches	In Use	NAME OF DITCH (Water Delivered By)	No.	R/F	Present Irr. Acres	Irrigable Acres
MT22-11	Nellie G. Martin	Smoke Creek	4/8/1914	50	No					
POD point on east bank										
(63) NW										

NOTE: R—Denotes Regular Irrigation. F—Flood Irrigation.

Adequate Supply: Yes..... No..... Explain.....

Remarks.....

River Basin Missouri

Also in: Plat No. Twp. Rge.	Plat No. Twp. Rge.	Plat No. Twp. Rge.
Plat No. Twp. Rge.	Plat No. Twp. Rge.	Plat No. Twp. Rge.

Information From:

Field Survey

Bill Cromwell (neighbor)



Land Ownership.....

F-1-A

County Daniels

Farm Checked: Date 8/17/70

By Dan Nelson

MONTANA WATER RESOURCES BOARD

Water Resources Survey

T 33N R 50E Plat No. 40

Photo No. 2W-71

2W-69

Legal Land Owner William H. & Nita Cromwell (Wm. H. Deceased) Address Flaxville

Operator William L. Cromwell Address 1

Water is delivered by:— 1. Private System; 2. Ditch Company; 3. State Project; 4. Federal Project; 5. Irrigation District

App. No. Decree No.	NAME OF APPROPRIATOR TO WHOM DECREED	NAME OF STREAM	Date App. Date Priority	Miner's Inches	In Use	NAME OF DITCH (Water Delivered By)	No.	R/F	Present Irr. Acres	Irrigable Acres
MT 22-8	Dora H. Lawrence	Smoke Creek	2/17/1914	240	No					
P.O.D.	ditch on east bank									
[illegible]	[illegible] Sec 3									
MT 22-12	Fredrick W. Krassin	Smoke Creek	6/15/1913	All	No					
P.O.D.	dam & pump on NW¼ of SW¼									
[illegible]	Sec. 3, Twp. 33N, Rge. 50E									

NOTE: R—Denotes Regular Irrigation. F—Flood Irrigation.

Adequate Supply: Yes..... No..... Explain.....

Remarks.....

River Basin Missouri

Also in: Plat No..... Twp..... Rge.....	Plat No..... Twp..... Rge.....	Plat No..... Twp..... Rge.....
Plat No..... Twp..... Rge.....	Plat No..... Twp..... Rge.....	Plat No..... Twp..... Rge.....

Information From: William L. Cromwe

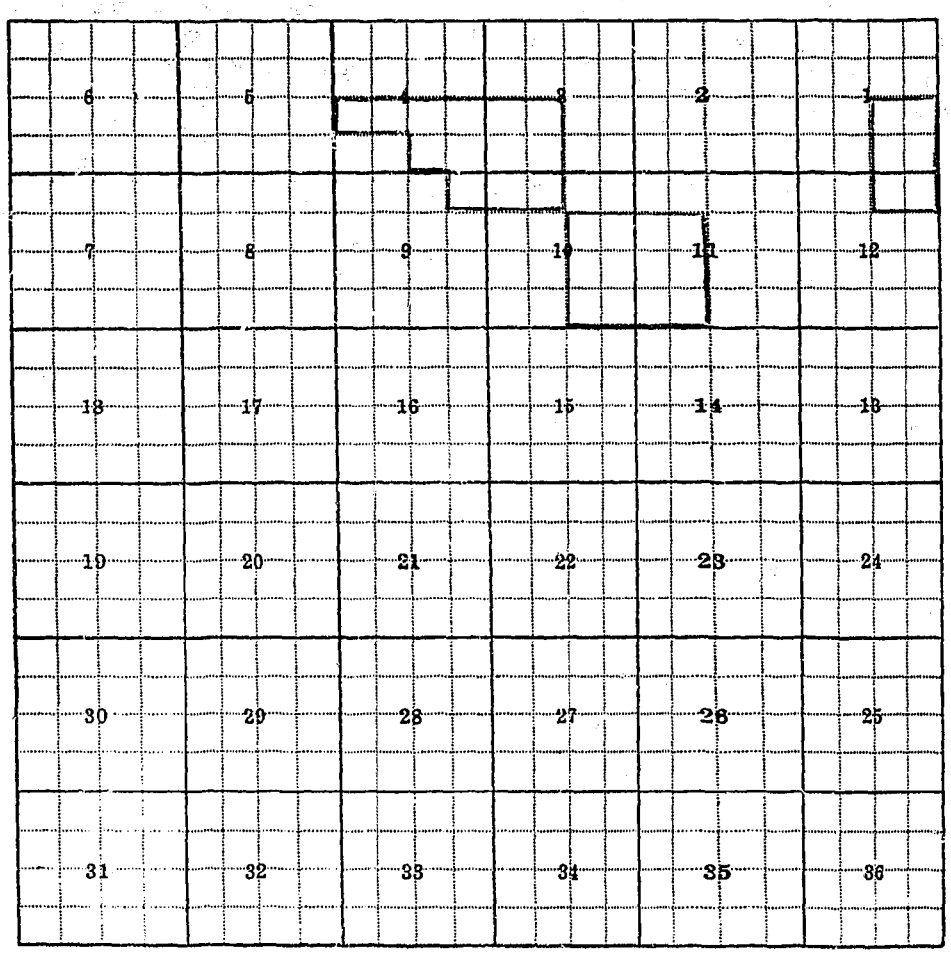

Land Ownership