F-1-A

County DANIELS

Farm Checked: Date 8-31-70

By T.J. REYNOLDS

MONTANA WATER RESOURCES BOARD
Water Resources Survey

T 35N R 45E Plat N

Photo No. 3W-91, 3W-9
3W-124 & 3W-122

Legal Land Owner BERNARD L. & WINIFRED LIEN Address PEERLESS

Operator SAME Address

Water is delivered by:—(1) Private System; 2. Ditch Company; 3. State Project; 4. Federal Project; 5. Irrigation D

App. No. Decree No.	NAME OF APPROPRIATOR TO WHOM DECREED	NAME OF STREAM	Date Arp. Date Priority	Miner's Inches	In Use	NAME OF DITCH (Water Delivered By)	No.	R/F	Present Irr. Acres
NF-15212	BERNARD L. LIEN	SEEPAGE, WASTE WATER	12-29-61	64 CFS	1/1.5	LIEN	1	R2	71
POD	NENE SEC 22 T-35N R-45E					DIKES			71
1.5									

NOTE: R—Denotes Regular Irrigation. F—Flood Irrigation.

Adequate Supply: Yes ..... No ..... Explain .....

Remarks .....

River Basin POPLAR

Also in: Plat No. ..... Twp. ..... Rge.	Plat No. ..... Twp. ..... Rge.	Plat No. ..... Twp. ..... Rge. .....
Plat No. ..... Twp. ..... Rge.	Plat No. ..... Twp. ..... Rge.	Plat No. ..... Twp. ..... Rge. .....

Information From:

FIELD SURVEY
(WALDO FLADAGER, BRO-

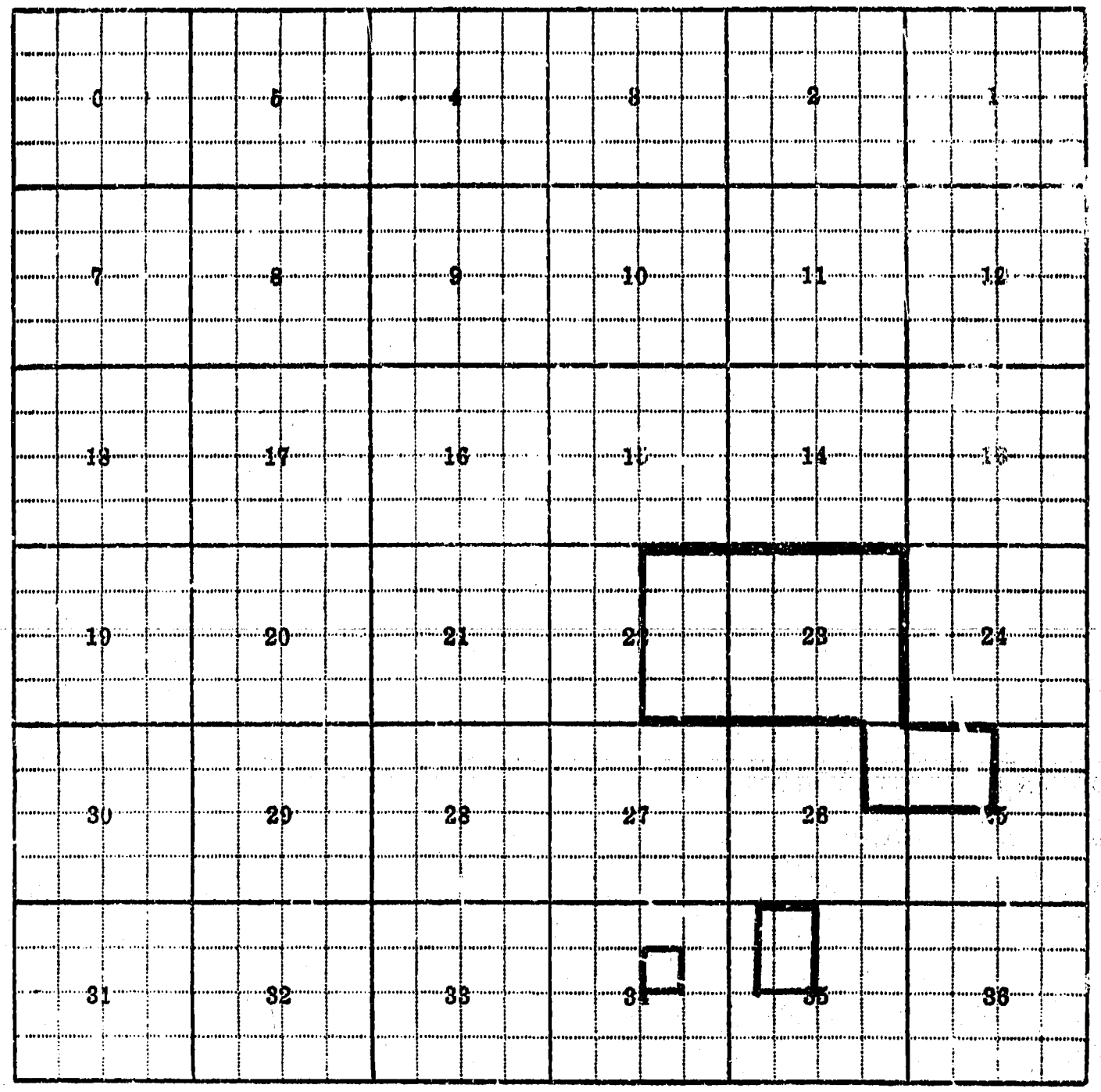

Land Ownership.....

F-1-A

County DANIELS

T. 35N R. 47E Pla

Farm Checked: Date 8-25-70

MONTANA WATER RESOURCES BOARD
Water Resources Survey

Photo No. 7W 32 6

By B. FLYNN

Legal Land Owner STATE OF MONTANA Address

Operator Address

Water is delivered by:— 1. Private System; 2. Ditch Company; 3. State Project; 4. Federal Project; 5. Irrigati

App. No. Decree No.	NAME OF APPROPRIATOR TO WHOM DECREED	NAME OF STREAM	Date App. Date Priority	Miner's Inches	In Use	NAME OF DITCH (Water Delivered By)	No.	R/F	Pres Irr. A
* MT-23-568 (18)	JACOB C TIMMONS & M.A. DANIELS P.O.D. DAM & DITCH ON N. OR E. BANK OF SAID C.R. SW SW SEC 1	STABLE BUTTE CREEK	3-19-06	50 c/f/s	NO				
✓ ~~MT-23-567~~	~~PHILIP & ANNIE HARSTEIN P.O.D. DAM ON S. BANK OF SAID BUTTE C.R.~~	~~BUTTE CREEK~~	~~3-31-13~~	~~500~~	~~NO (P)~~				
** MT-23-569 (16)	JACOB D. & LOUISE DAVIS P.O.D. PUMP ON N. BANK OF SAID BUTTE CR. SW SW	BUTTE CREEK	3-18-13	200	NO				

NOTE: R—Denotes Regular Irrigation. F—Flood Irrigation.

Adequate Supply: Yes..... No..... Explain.

Remarks

* STABLE BUTTE CREEK NOW KNOWN AS BUTTE CREEK

** TOM DAVIS CLAIMS THE USE OF THIS WR IN PLAT 22 (35N-R48E)

River Basin POPLAR

Also in: Plat No. Twp. Rge.	Plat No. Twp. Rge.	Plat No. Twp. Rge.
Plat No. Twp. Rge.	Plat No. Twp. Rge.	Plat No. Twp. Rge.

Information From:

TOM DAVIS & NORMA

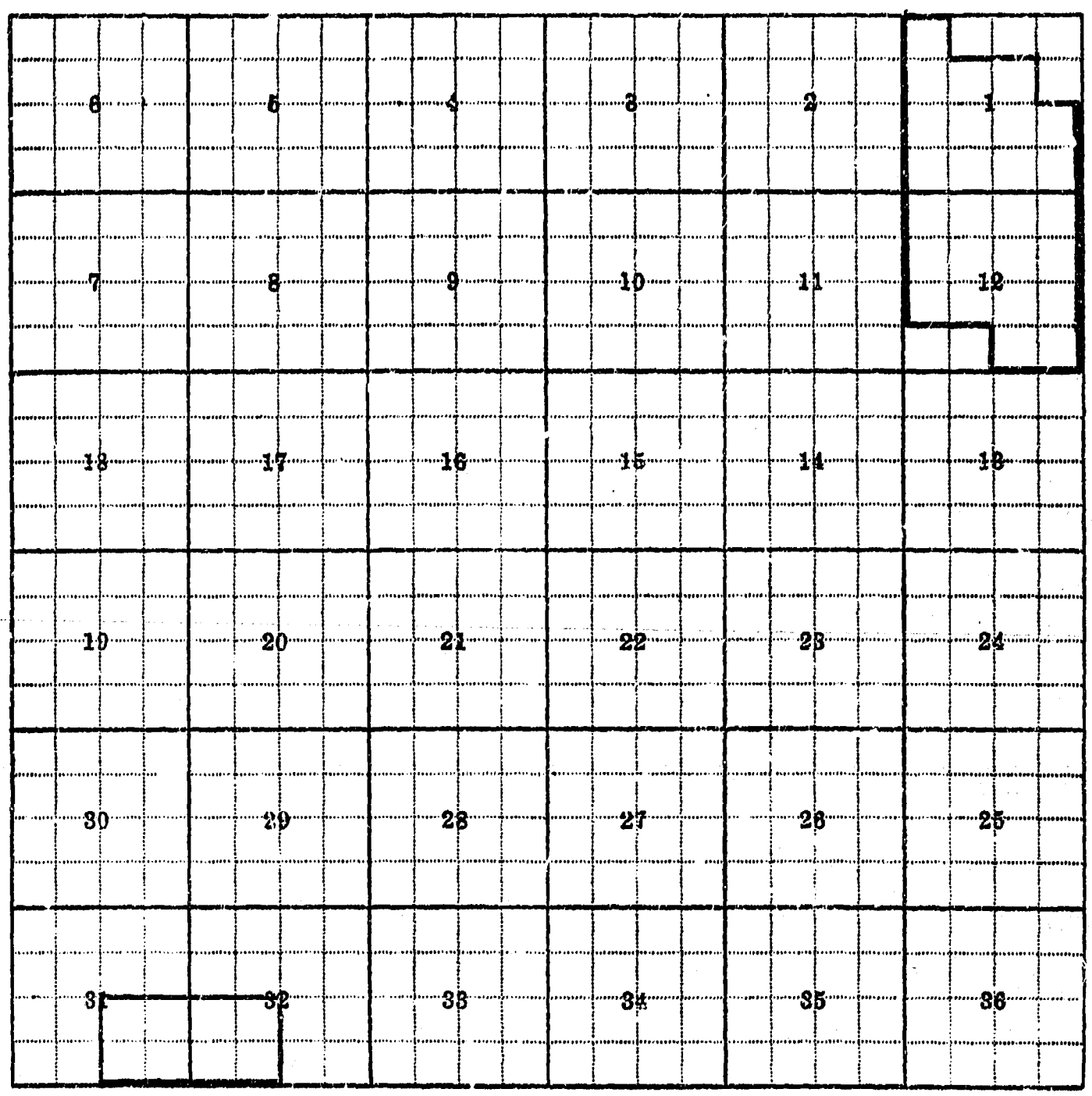

Land Ownership.....

F-1-A

County DANIELS

Farm Checked: Date 8-25-70

By B. FLYNN

T. 35N R. 47E Plat No.

Photo No. 3W-23

MONTANA WATER RESOURCES BOARD
Water Resources Survey

Legal Land Owner NORMAN JOHNSON Address FOUR BUTTES, MONT.

Operator SAME Address SAME

Water is delivered by:— 1. Private System; 2. Ditch Company; 3. State Project; 4. Federal Project; 5. Irrigation Dist

App. No. Decree No.	NAME OF APPROPRIATOR TO WHOM DECREED	NAME OF STREAM	Date App. Date Priority	Miner's Inches	In Use	NAME OF DITCH (Water Delivered By)	No.	R/F	Present Irr. Acres	Ir
✓ ~~MT-23-51~~	ALMA & ANNIE KERSTEIN	BUTTE CREEK	3-31-13	500	No (4)					
	POD. DAM ON S. BANK OF SAID BUTTE CR.									

NOTE: R—Denotes Regular Irrigation. F—Flood Irrigation.

Adequate Supply: Yes..... No..... Explain.....

Remarks.....

River Basin POPLAR

Also in: Plat No. Twp. Rge.	Plat No. Twp. Rge.	Plat No. Twp. Rge.
Plat No. Twp. Rge.	Plat No. Twp. Rge.	Plat No. Twp. Rge.

Information From:

NORMAN JOHNSON

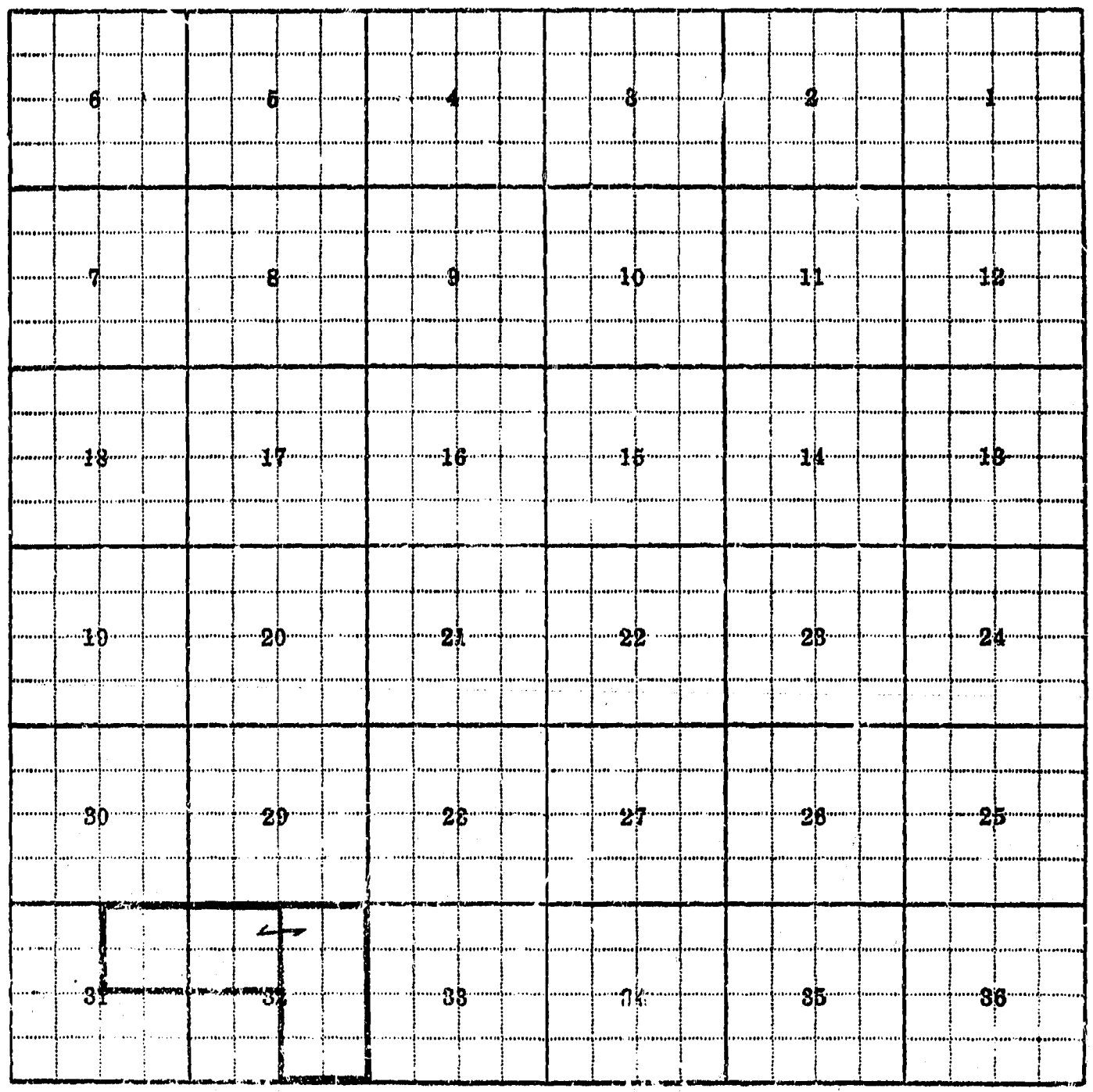

Land Ownership

F-1-A

SEND COPY

County DANIELS

T. 35N R. 48E Plat No.

Farm Checked: Date 8-28-70

MONTANA WATER RESOURCES BOARD

Water Resources Survey

Photo No. 3W-75 &

By D. F. Smith

3W-190

Legal Land Owner EVERETT & HELEN CABARET

Address SCOBEY

Operator SAME

Address

Water is delivered by:— 1. Private System; 2. Ditch Company; 3. State Project; 4. Federal Project; 5. Irrigation Dis

App. No. Decree No.	NAME OF APPROPRIATOR TO WHOM DECREED	NAME OF STREAM	Date App. Date Priority	Miner's Inches	In Use	NAME OF DITCH (Water Delivered By)	No.	R/F	Present Irr. Acres	I
* MF-152678	EVERETT & HELEN	POPLAR RIVER	4-20-1959	10 CFS	I	CABARET PUMP &	1	R1	[illegible]	
	CABARET					DITCHES				
P.O.D. 1	PUMP & DITCH NW NE	SEC. 28-35N-48E								
	" " SW NE	" " " "								

NOTE: R—Denotes Regular Irrigation. F—Flood Irrigation.

Adequate Supply: Yes..... No..... Explain.....

Remarks.....

* THIS SYSTEM WASN'T USED THIS YEAR. OPERATOR SAID HE DID IRR. LAST YEAR.

River Basin POPLAR

Also in: Plat No. Twp. Rge.	Plat No. Twp. Rge.	Plat No. Twp. Rge.
Plat No. Twp. Rge.	Plat No. Twp. Rge.	Plat No. Twp. Rge.

Information From:

EVERETT CABARET

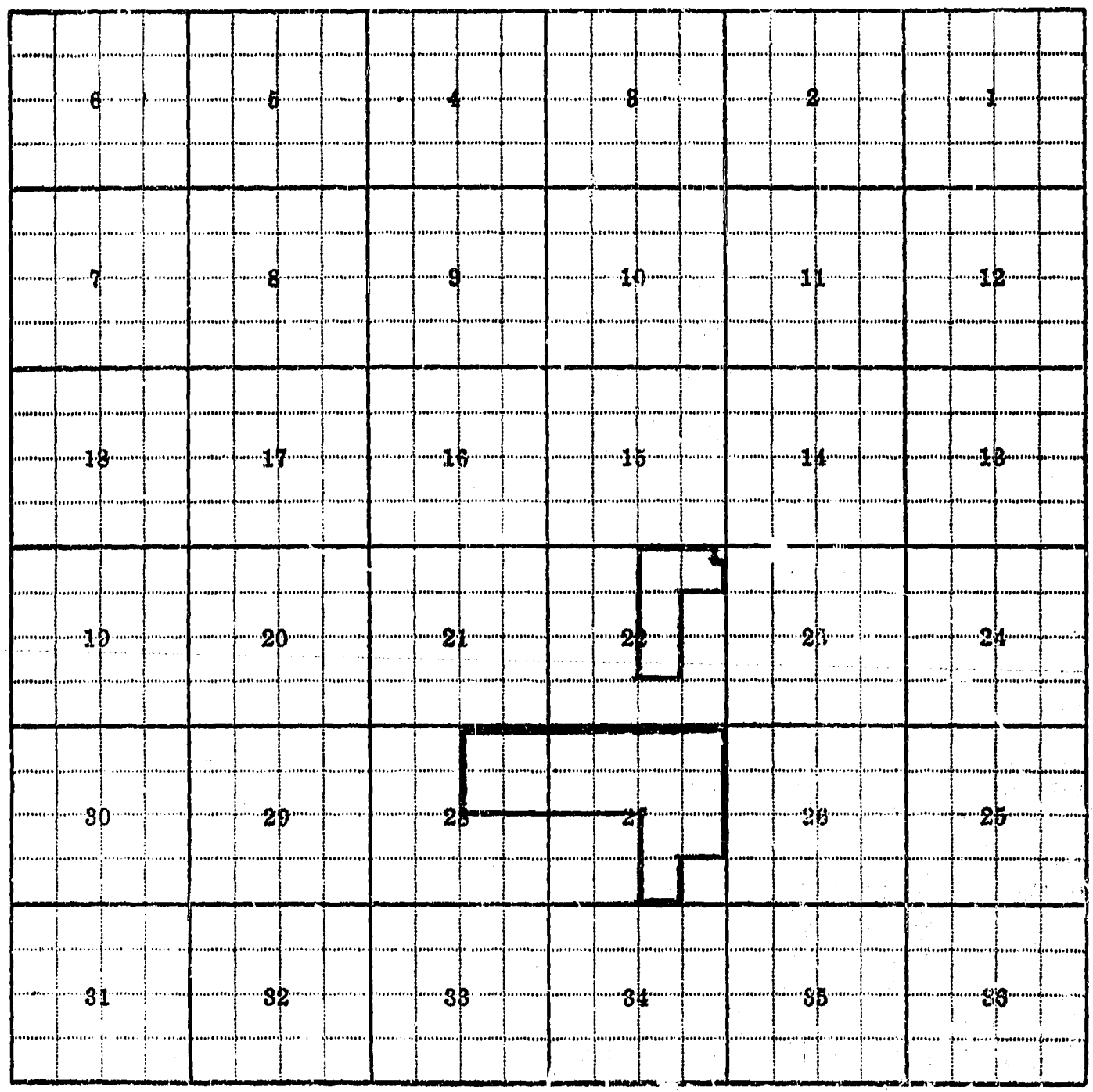

Land Ownership

F-1-A

County [illegible] T. 35N R. 48E Plat No.

Farm Checked: Date 8-25-70

By D. F. Smith

MONTANA WATER RESOURCES BOARD

Water Resources Survey

Photo No. 4W-39

Legal Land Owner GILMAN (DECEASED) & ANNA LUND Address SCOBEY

Operator ANDREW HERTOG Address SCOBEY

Water is delivered by:— 1. Private System; 2. Ditch Company; 3. State Project; 4. Federal Project; 5. Irrigation D

App. No. Decree No.	NAME OF APPROPRIATOR TO WHOM DECREED	NAME OF STREAM	Date App. Date Priority	Miner's Inches	In Use	NAME OF DITCH (Water Delivered By)	No.	R/F	Present Irr. Acres
MISC FILE	GILMAN J. LUND &	POPLA RIVER	6-26-58	10 CFS	NO				
150778	ANNA JANSEN LUND								
P.O.D -	JUMP 2340' S & 1140'	W. OF NE CORN SEC 6-35-48							
	& 5 OTHER LOCATIONS	LOCATED IN SEC 5-35-48							
①	& SEC 33-36-48	POD SW SEC 33 T 36N R 48E							

NOTE: R—Denotes Regular Irrigation. F—Flood Irrigation.

Adequate Supply: Yes..... No..... Explain.....

Remarks.....

River Basin POPLAR

Also in: Plat No. 19 Twp. 36N Rge. 48E	Plat No. ..... Twp. ..... Rge.	Plat No. ..... Twp. ..... Rge. .....
Plat No. ..... Twp. ..... Rge.	Plat No. ..... Twp. ..... Rge.	Plat No. ..... Twp. ..... Rge. .....

Information From:

ANNA LUND

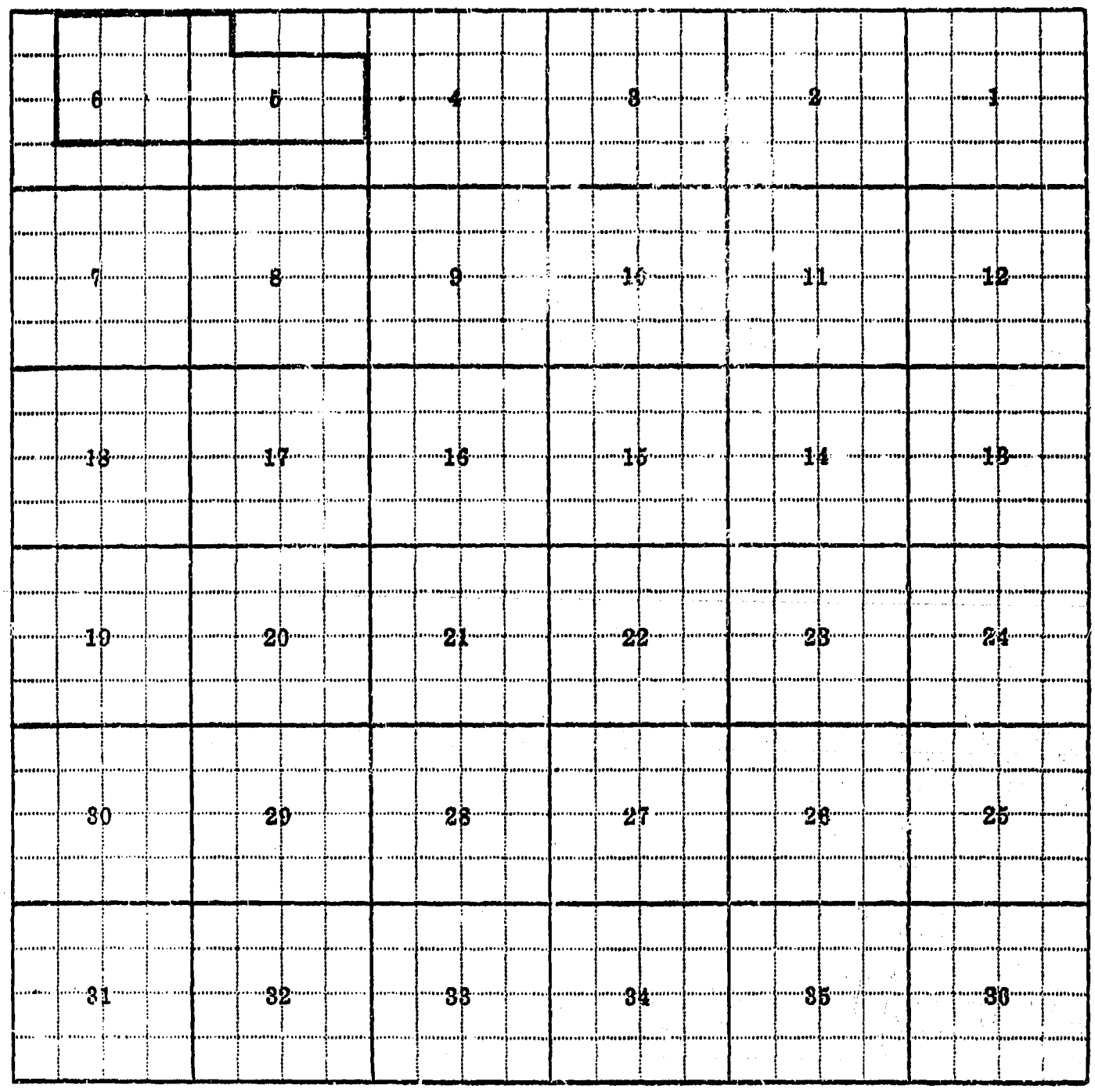

Land Ownership

SEND COPY

County DANIELS

T 35N R 48E Plat No

Farm Checked: Date 8-27-70

MONTANA WATER RESOURCES BOARD

Water Resources Survey

Photo No. 3W-75

By D.F. Smith

Legal Land Owner P.E. & ELEANOR TEIGEN Address SCOBEY

Operator SAME Address

Water is delivered by:—(1.) Private System; 2. Ditch Company; 3. State Project; 4. Federal Project; 5. Irrigation D

	App. No. Decree No.	NAME OF APPROPRIATOR TO WHOM DECREED	NAME OF STREAM	Date App. Date Priority	Miner's Inches	In Use	NAME OF DITCH (Water Delivered By)	No.	R/F	Present Irr. Acres
X	MF 150821	P.E. TEIGEN	POPLAR RIVER	7-5-1958	10 CFS	I	TEIGEN PUMP, PIPELINE,	1	R1	38
	P.O.D - PUMP NWSE SEC. 28-35N-48E POD SW NWSE SEC 28						DITCHES & DIKES			38
	(1)									
GW	164159	P.E. & ELEANOR TEIGEN	WELL	OCT. 1954	6 GPM	D				
	P.O.D - NESE SEC. 28 - 35N - 48E									

NOTE: R—Denotes Regular Irrigation. F—Flood Irrigation.

Adequate Supply: Yes..... No..... Explain.....

Remarks.....

River Basin POPLAR

Also in: Plat No..... Twp..... Rge.....	Plat No..... Twp..... Rge.....	Plat No..... Twp..... Rge.....
Plat No..... Twp..... Rge.....	Plat No..... Twp..... Rge.....	Plat No..... Twp..... Rge.....

Information From:

P.E. TEIGEN

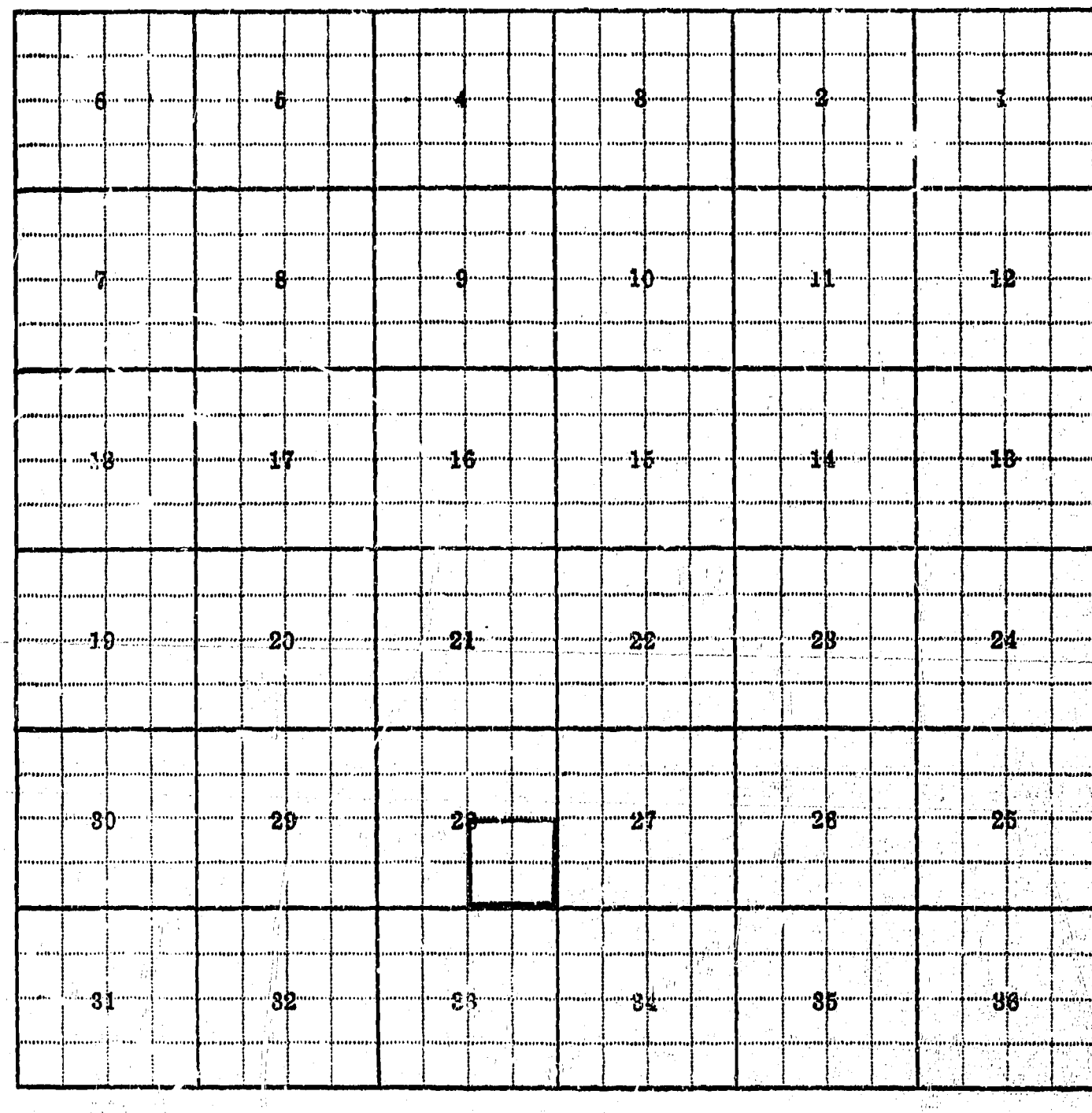

Land Ownership.....

F-1-A

County DANIELS T 25N, R 48E Plat No

Farm Checked: Date 8-27-70

By D. F. Smith

MONTANA WATER RESOURCES BOARD

Water Resources Survey

Photo No. 3W-75 & 3W-77

Legal Land Owner EDNA B. & CHESTER N. MURPHY Address SCOBEY

Operator SAME Address

Water is delivered by:— 1. Private System; 2. Ditch Company; 3. State Project; 4. Federal Project; 5. Irrigation D

App. No. Decree No.	NAME OF APPROPRIATOR TO WHOM DECREED	NAME OF STREAM	Date App. Date Priority	Miner's Inches	In Use	NAME OF DITCH (Water Delivered By)	No.	R/F	Present Irr. Acres
MT23-570	MARTHA BONNES	EAST FORK POPLAR CR.	5-23-1906	10 CFS	NO				
P.O.D.-	DAM & DITCH W. BANK								
①									
G.W. USE	CHESTER N. MURPHY	WELL	1965	?	S				
P.O.D.-	SESE SEC. 32 - 35N - 48E								
G.W. USE	?	SPRING	1901	ALL	D				
P.O.D.-	SESE SEC 32 - 35N - 48E								

NOTE: R—Denotes Regular Irrigation. F—Flood Irrigation.

Adequate Supply: Yes..... No..... Explain.....

Remarks.....

River Basin POPLAR

Also in: Plat No. Twp. Rge.	Plat No. Twp. Rge.	Plat No. Twp. Rge.
Plat No. Twp. Rge.	Plat No. Twp. Rge.	Plat No. Twp. Rge.

Information From:

EDNA MURPHY

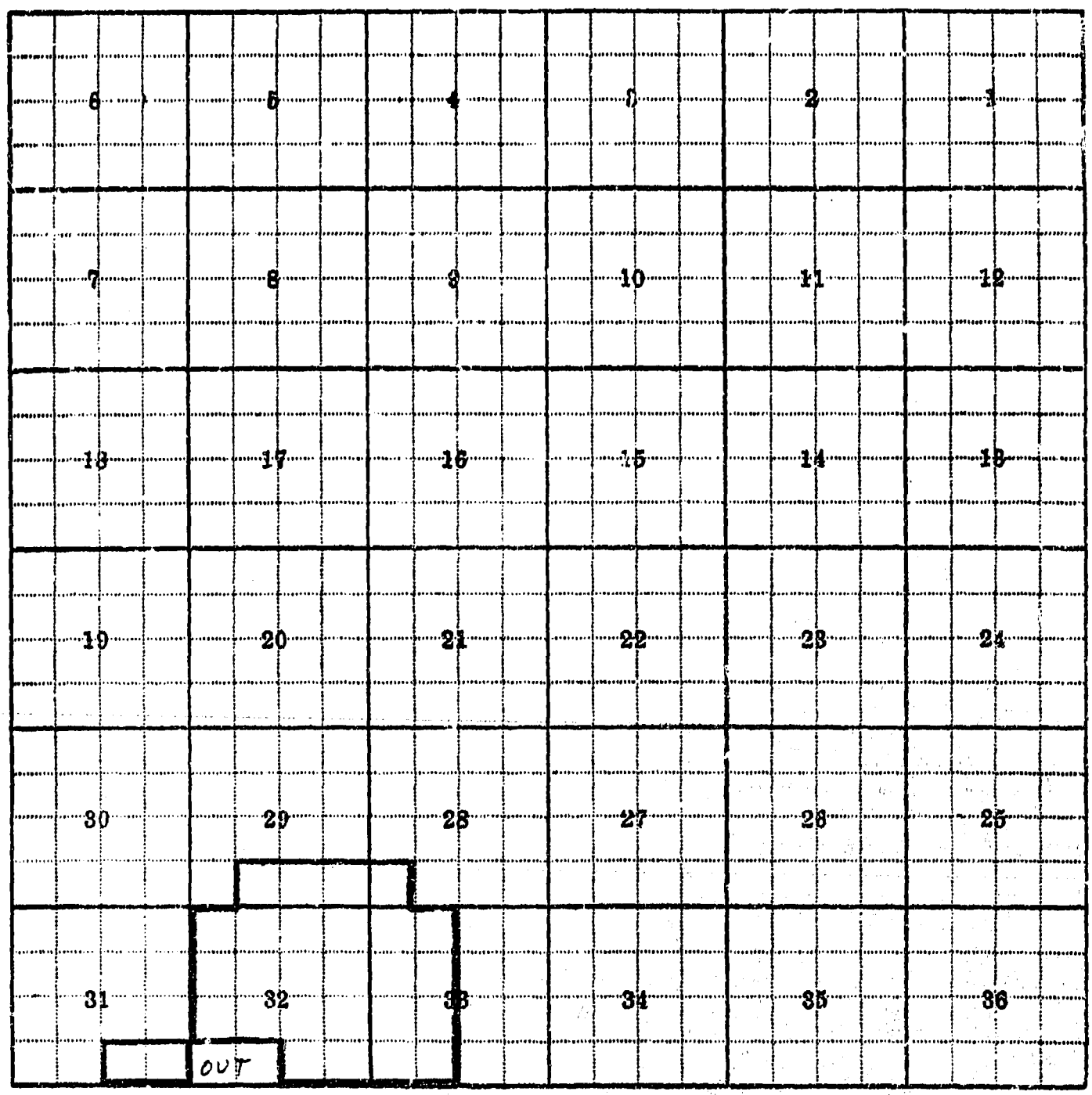

Land Ownership

F-1-A

SEND COPY

County DANIELS

T 35N R 48E Plat

Farm Checked: Date 8-27-70

MONTANA WATER RESOURCES BOARD

Water Resources Survey

Photo No. 3W-75, 3

By D. F. Smith

3W-138 & 3W-1

Legal Land Owner JOHN LEE Address SCOBEY

Operator SAME Address

Water is delivered by:— (1) Private System; 2. Ditch Company; 3. State Project; 4. Federal Project; 5. Irrigatio

	App. No. Decree No.	NAME OF APPROPRIATOR TO WHOM DECREED	NAME OF STREAM	Date App. Date Priority	Miner's Inches	In Use	NAME OF DITCH (Water Delivered By)	No.	R/F	Prese Irr. Ac
	M75-487	JOHN F. LEE	POPLAR RIVER	7-19-1957	100CFS	I (P)	LEE PUMP & DITCHES	1	R1	18
	P.O.D. -	SWNW SEC 17 - 35	N-48E &							15
		SESW " " "	" &		SEC. 17					
		SESW " 21 "	"							
G.W.	164032	JOHNIE LEE	WELL	9-13-63	6GPM	D				
	P.O.D. -	NESW SEC. 20 -	35N-48E							
G.W.	164031	JOHN F. LEE	WELL	1910	3GPM	S				
	P.O.D. -	NESW SEC. 20 -	35N-48E							
	USE	JOHN F. LEE	HILLSIDE DRAINAGE	1969	ALL	I	LEE DIKES	1	R2	
	P.O.D. -	W½SE¼ SEC. 20 -	35N-48E							
*	MT 23-552	CHAS WOODLEY	POPLAR CREEK	5-20-1901	1296 INCHES	NO				
	P.O.D. -	DITCH E. BANK	NE							
	MT 23-551	CHAS. WOODLEY & WM. CROHAN	EAST FK POPLAR CR.	3-9-1901	216 INCHES	NO.				
	P.O.D. -	DAM & DITCH W. BANK								

NOTE: R—Denotes Regular Irrigation. F—Flood Irrigation.

Adequate Supply: Yes..... No..... Explain.....

Remarks.....

* TAKEN FROM NLD LIST. LEE SAID THAT HE PLANS TO USE THE OLD TIMMONS & DANIE DITCH IN THE FUTURE. COURTHOUSE RESEARCH SHOWED THAT PARTS OF THESE W.R.'s W SOLD SEVERAL TIMES. EVENTUALLY CROHAN SOLD ALL OF HIS REMAINING W.R.'s TO MARTHA TIMMONS ADELLA DANIELS & I THINK THIS IS THE W.R. THAT LEE SAYS HE WILL USE AGAIN. LEE SAID HE HAS 2000 ACRES WITH EXCELLENT IRR. POTENTIAL.

River Basin POPLAR

Also in: Plat No. Twp. Rge.	Plat No. Twp. Rge.	Plat No. Twp. Rge.
Plat No. Twp. Rge.	Plat No. Twp. Rge.	Plat No. Twp. Rge.

Information From:

KEN LEE C

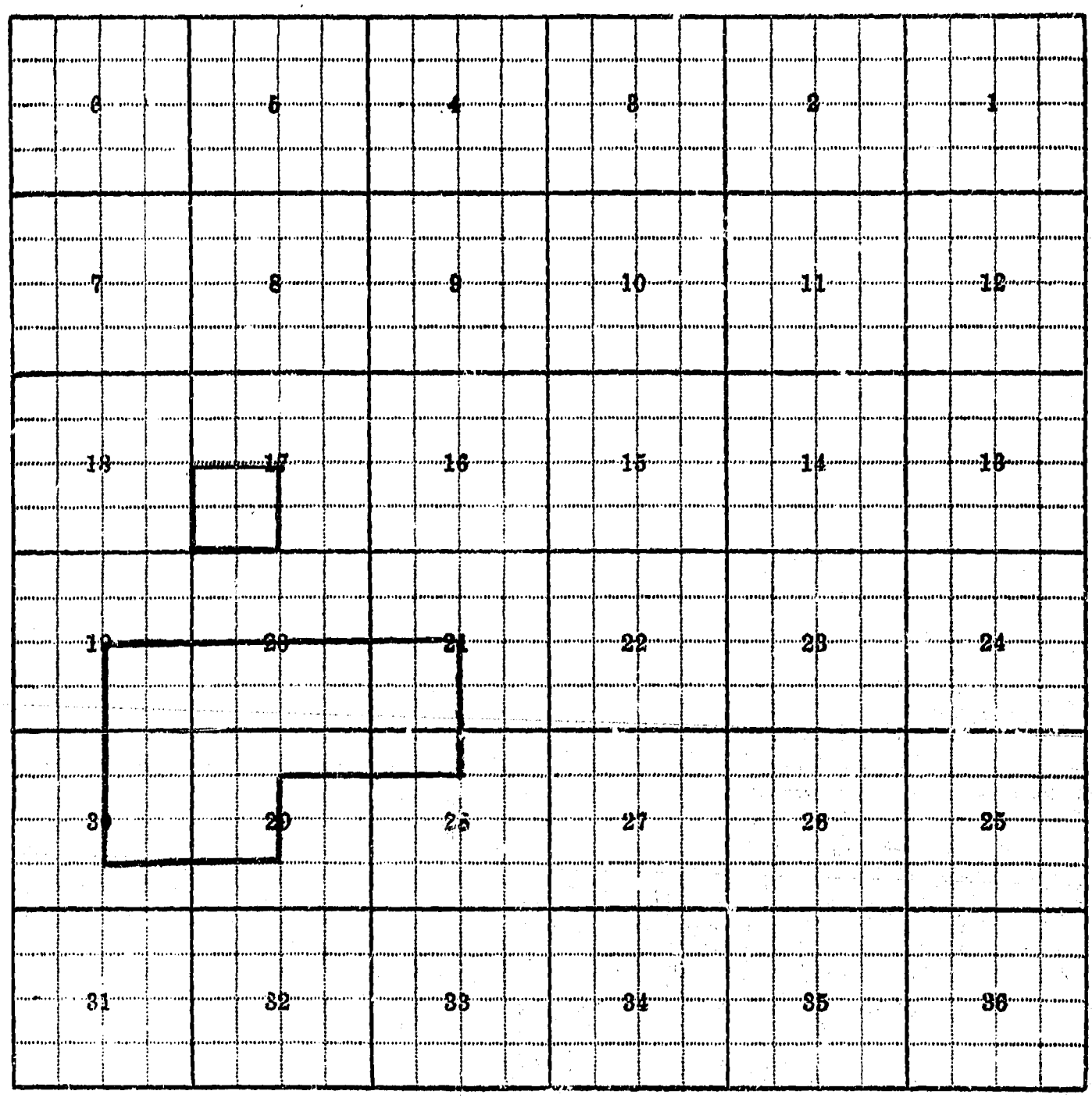

Land Ownership

F-1-A

County DANIELS

Farm Checked: Date 8-27-70

By D. F. Smith

MONTANA WATER RESOURCES BOARD

Water Resources Survey

T 35N R 48E Plat

Photo No. 3W-138

3W-140

Legal Land Owner MARTIN & DAVID MONSON Address MINNESOTA

Operator JOHN LEE Address SCOBEY

Water is delivered by:— (1) Private System; 2. Ditch Company; 3. State Project; 4. Federal Project; 5. Irrigation

App. No. Decree No.	NAME OF APPROPRIATOR TO WHOM DECREED	NAME OF STREAM	Date App. Date Priority	Miner's Inches	In Use	NAME OF DITCH (Water Delivered By)	No.	R/F	Presen Irr. Acr
M75-487	JOHN F. LEE	POPLAR RIVER	7-19-1957	10 CFS	I (PT)	LEE PUMP & DITCHES			
P.O.D -	SWNW SEC. 17 -35N-48E	& POD	NW SW	NW	SEC. 17		1	R1	16
	SESW " " "	" &					1	R1	2
(1)	SESW " 21 - "	"							
G.W. 164030	D. C. MONSON	WELL	1935	120,000 G. PER YR.	5				

NOTE: R—Denotes Regular Irrigation. F—Flood Irrigation.

Adequate Supply: Yes..... No..... Explain.....

Remarks.....

River Basin POPLAR

Also in: Plat No..... Twp..... Rge.....	Plat No..... Twp..... Rge.....	Plat No..... Twp..... Rge.....
Plat No..... Twp..... Rge.....	Plat No..... Twp..... Rge.....	Plat No..... Twp..... Rge.....

Information From:

KEN LEE C

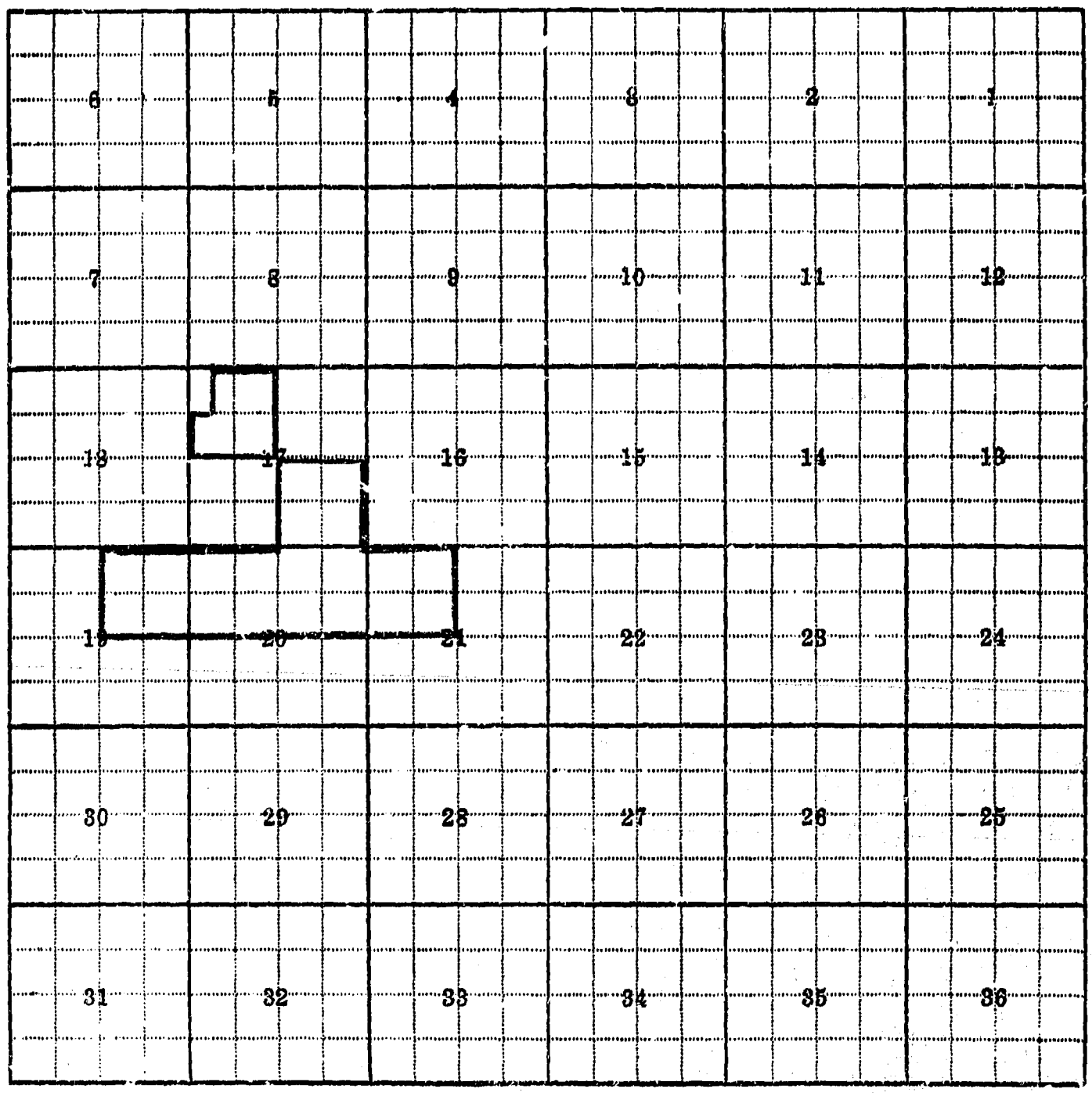

Land Ownership.....

F-1-A

County DANIELS

T 35N R 48E Pla

Farm Checked: Date 8-25-70

MONTANA WATER RESOURCES BOARD

Water Resources Survey

Photo No. 4W-34

By D. F. Smith

Legal Land Owner MANSFIELD DANIELS C/O TOM DAVIS Address SALT LAKE CITY

Operator TOM DAVIS Address SCOBEY

Water is delivered by:—(1) Private System; 2. Ditch Company; 3. State Project; 4. Federal Project; 5. Irrigati

App. No. Decree No.	NAME OF APPROPRIATOR TO WHOM DECREED	NAME OF STREAM	Date App. Date Priority	Miner's Inches	In Use	NAME OF DITCH (Water Delivered By)	No.	R/F	Pres Irr.
MF155386	TOM W & CAROLINE E.	POPLAR RIVER	9-30-1960	10 CFS	(PI)	DAVIS PUMP & DITCH	1	R1	
(1)	DAVIS								
P.O.D. - PUMP & DITCH NWNESESE		C 7-35N-48E & OTHERS							
GW. 163856	TOM W. DAVIS	WELL	1936	176PM	S-D				
P.O.D - LOT 2 - SEC. 7 - 35N-48E									
* MT 23-594	JACOB D & LOUISE	BUTTE CREEK	3-18-13	200	I	DAVIS PUMPSITE & DITCH	1	R	*
(2)	DAVIS								
P.O.D. - SESW SEC 7-35N-48E									

NOTE: R—Denotes Regular Irrigation. F—Flood Irrigation.

Adequate Supply: Yes..... No..... Explain.....

Remarks.....

* DAVIS SAID THIS SYSTEM IS FAIRLY NEW & HASN'T IRR. LATELY BECAUSE OF A LACK DESIRE, BUT PLANS TO DEVELOPE IT MORE IN THE FUTURE. HE SAID THIS W.R. (MT 23-594) WAS FILED BY HIS FATHER & THE P.O.D WAS IN SEC 1-35N-47E HE SAID HE MAY FILE A W.R. ON THIS CREEK, BUT FOR NOW HE CLAIMED TO BE USING MT 23-594.

PX ONLY

River Basin POPLAR

Also in: Plat No. Twp. Rge.	Plat No. Twp. Rge.	Plat No. Twp. Rge.
Plat No. Twp. Rge.	Plat No. Twp. Rge.	Plat No. Twp. Rge.

Information From:
TOM DAVIS
MRS. TOM DAVIS

F-1-A

County DANIELS

SEND COPY (DAVIS IS ALSO CO. COMM. & WOULD LIKE AN EXTRA COPY FOR THEM)

T. 35N R. 48E Pla

Farm Checked: Date 8-25-70

MONTANA WATER RESOURCES BOARD

Water Resources Survey

Photo No. 4W-34

By D. F. Smith

3W-138

Legal Land Owner TOM W. & CAROLINE E. DAVIS Address SCOBEY

Operator SAME Address

Water is delivered by:— (1.) Private System; 2. Ditch Company; 3. State Project; 4. Federal Project; 5. Irrigatio

App. No. Decree No.	NAME OF APPROPRIATOR TO WHOM DECREED	NAME OF STREAM	Date App. Date Priority	Miner's Inches	In Use	NAME OF DITCH (Water Delivered By)	No.	R/F	Prese Irr. Ac
M25-487	JOHN F. LEE	POPLAR RIVER	7-A-1957	10 CFS	NO (PT)				
P.O.D. -	SWNW SEC. 17 - 35N-48E &								
	SESW " " " " &								
(1)	SESW " 21								
* MF 155386	TOM W. & CAROLINE E.	POPLAR RIVER	4-30-1960	10 CFS	I (PT)	DAVIS PUMP & DITCHES	1	R1	4/
(1)	DAVIS POD #1 SWSWSE SEC 6								
P.O.D. -	PUMP & DITCH #2 NWNE SEC 7-35N-48E & OTHERS								
	#3 NWNESE SEC 7 #4 SENWSE SEC 7								
GW 163857	TOM W. DAVIS	WELL	1904	17GPM	S				
P.O.D. -	NESE - SEC. 7 - 35N-48E								

NOTE: R—Denotes Regular Irrigation. F—Flood Irrigation.

Adequate Supply: Yes..... No..... Explain.....

Remarks.....

* Px BECAUSE - LACK OF DESIRE & TIME.

River Basin POPLAR

Also in: Plat No..... Twp..... Rge.....	Plat No..... Twp..... Rge.....	Plat No..... Twp..... Rge.....
Plat No..... Twp..... Rge.....	Plat No..... Twp..... Rge.....	Plat No..... Twp..... Rge.....

Information From:

CAROLINE DAV

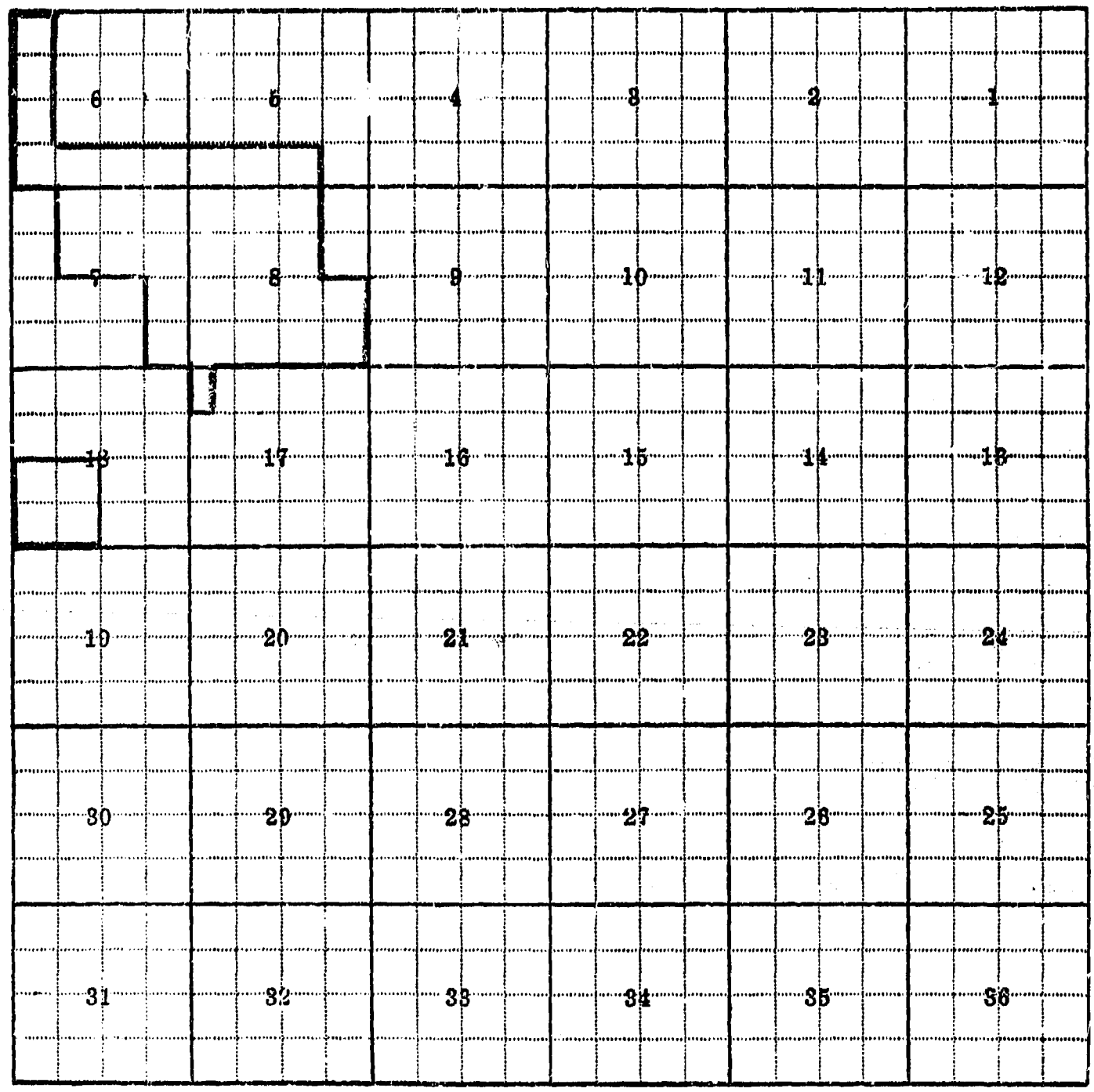

Land Ownership

F-1-A

County DANIELS

T 35N R 49E Pl

Farm Checked: Date 8-25-70

MONTANA WATER RESOURCES BOARD

Water Resources Survey

Photo No. 4W-34

By D. F. Smith

4W-36 & 4

Legal Land Owner FRANK D. & DORIS E. HUGHES Address SCOBEY

Operator SAME Address

Water is delivered by:— 1. Private System; 2. Ditch Company; 3. State Project; 4. Federal Project; 5. Irrigat

App. No. Decree No.	NAME OF APPROPRIATOR TO WHOM DECREED	NAME OF STREAM	Date App. Date Priority	Miner's Inches	In Use	NAME OF DITCH (Water Delivered By)	No.	R/F	Pre Irr.
MT 23-541	FRANK HUGHES	EAST FORK POPLAR CREEK	1-21-1913	100 INCHES	NO				
P.O.D.	PUMP E. BANK								
G.W. 163842	FRANK D. HUGHES	WELL	1953	16PM	S				
P.O.D.	NWNE SEC. 4-	35N-48E							
G.W. 163841	FRANK D. HUGHES	WELL	1954	1.36PM	D				
P.O.D.	NWNE SEC. 4-35N-48E								

NOTE: R—Denotes Regular Irrigation. F—Flood Irrigation.

Adequate Supply: Yes..... No..... Explain.....

Remarks.....

River Basin POPLAR

Also in: Plat No. ..... Twp..... Rge.....	Plat No..... Twp..... Rge.....	Plat No..... Twp..... Rge.....
Plat No..... Twp..... Rge.....	Plat No..... Twp..... Rge.....	Plat No..... Twp..... Rge.....

Information From:

FRANK HUGH

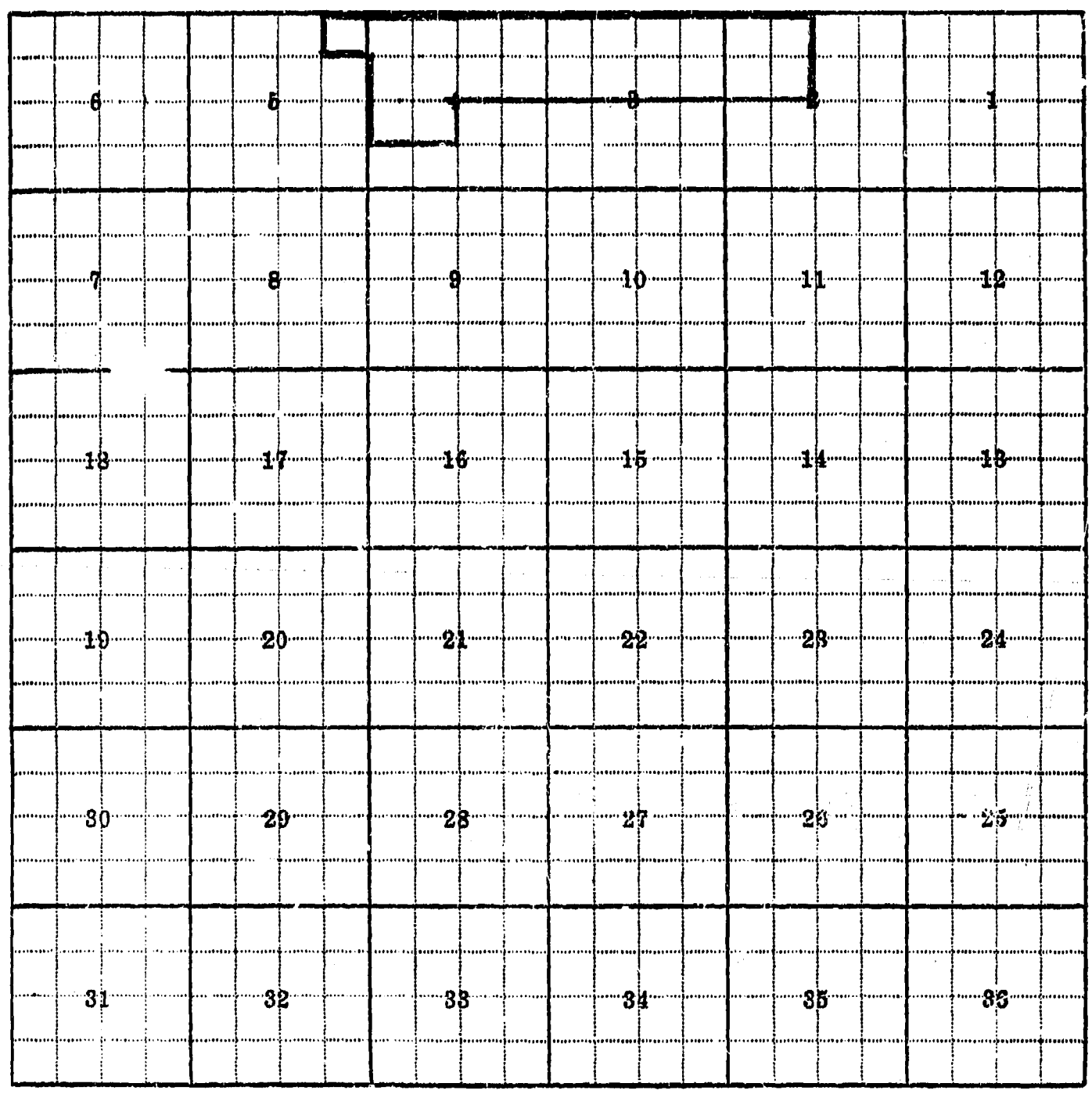

Land Ownership

PAGE (1) OF (2)

SEND COPY

F-1-A

County DANIELS

T 35N R 48E Plat

Farm Checked: Date 8-27-70

MONTANA WATER RESOURCES BOARD

Water Resources Survey

Photo No. 3W-73

3W-75

By D. F. Smith

Leg. Land Owner FERNANDE J. & ADRIANNE HOPE FUGERE Address SCOBEY

Operator SAME Address

Water is delivered by:— (1) Private System; 2. Ditch Company; 3. State Project; 4. Federal Project; 5. Irrigation

	App. No. Decree No.	NAME OF APPROPRIATOR TO WHOM DECREED	NAME OF STREAM	Date App. Date Priority	Miner's Inches	In Use	NAME OF DITCH (Water Delivered By)	No.	R/F	Present Irr. Acre
*	MF 159051	FERNANDE J. FUGERE	MANTERNACH COULEE &	11-14-1961	5 CFS	I	FUGERE DAM &	1	R2	22
	(1)(2)		N. FK., MID. FK. & S. FK				DITCH			22
	P.O.D. -	DAM SENW SW SEC. 26	- 35N - 48E							
		DAM NWSE " 34	- 35N - 48E (NOT BUILT)							
G.W.	164186	FERNANDE J. FUGERE	WELL	1901	10 G.P.M	D-S				
	P.O.D	- SWNE SEC. 34	- 35N - 48E							
* G.W	164183	FERNANDE J. FUGERE	SPRING	1904	?	S				
	P.O.D	- SWNE SEC. 34	- 35N - 48E							
G.W.	164182	FERNANDE J. FUGERE	SPRING	1904	?	S				
	P.O.D	- SWSW SEC. 25	- 35N - 48E							
G.W.	164184	FERNANDE J. FUGERE	SPRING	1904	?	S				
	P.O.D	- SWSW SEC. 25	- 35N - 48E							
G.W.	164185	FERNANDE J. FUGERE	SPRING	1904	?	S				
	P.O.D	- SESE SEC. 35	- 35N - 48E							

NOTE: R—Denotes Regular Irrigation. F—Flood Irrigation.

Adequate Supply: Yes..... No..... Explain.....

Remarks.....

* FUGERE PUT IN A NEW DITCH & LEVELED MOST OF THIS LAND ABOUT 1964. ENTIRE SY
WAS SCS ENGINEERED & IT IS GOOD EXCEPT FOR SHORTAGE OF WATER. THE SCS HA
RECENTLY COMPLETED A STUDY FOR A PROPOSED 950 A/F RECREATION & F/S RES. TO BE
LOCATED IN SW¼ SEC 26-35N-48E. COMMUNITY LEADERS & FUGERE ARE CURRENTLY SEE
FUNDS FOR THIS PROJECT. STATISTICS ARE AS FOLLOWS:

EST COST $120,000

EST. CU. YDS 150,000 TO 200,000

30' DAM

78 SURFACE ACRES

* THIS W.R. & G.W. PROBABLY ON THE SAME SPRING.

River Basin POPLAR

Also in: Plat No..... Twp..... Rge.....	Plat No..... Twp..... Rge.....	Plat No..... Twp..... Rge.....
Plat No..... Twp..... Rge.....	Plat No..... Twp..... Rge.....	Plat No..... Twp..... Rge.....

Information From:

HOPE FUGERE

JACK SPRAGUE (SCS

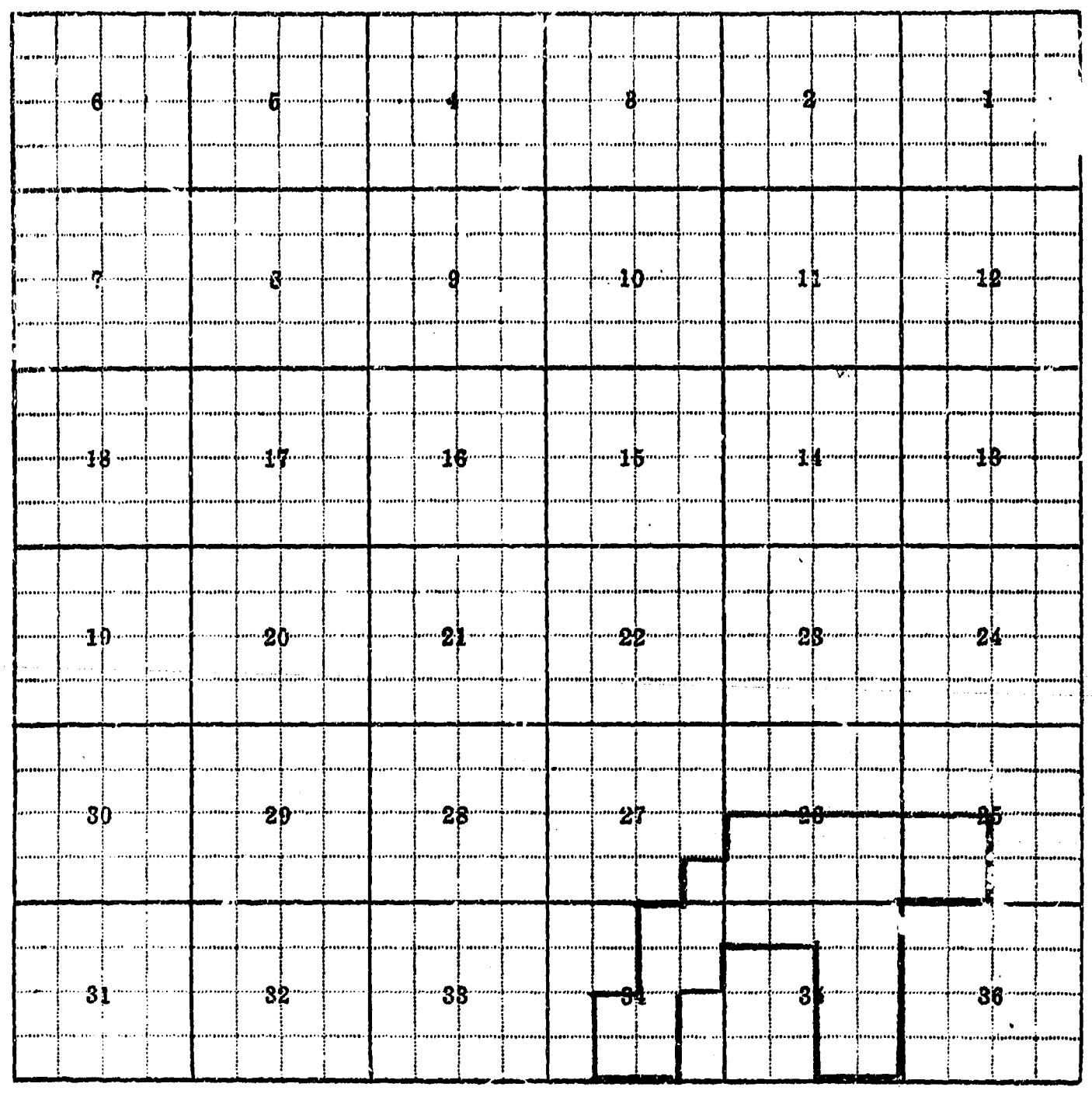

Land Ownership

PAGE 2

F-1-A

County DANIELS

T 35N R 48E Plat No.

Farm Checked: Date

Photo No.

By D. F. Smith

MONTANA WATER RESOURCES BOARD
Water Resources Survey

Legal Land Owner FERNANDE J. FUGERE Address

Operator Address

Water is delivered by:-- 1. Private System; 2. Ditch Company; 3. State Project; 4. Federal Project; 5. Irrigation Dist

App. No. Decree No.	NAME OF APPROPRIATOR TO WHOM DECREED	NAME OF STREAM	Date App. Date Priority	Miner's Inches	In Use	NAME OF DITCH (Water Delivered By)	No.	R/F	Present Irr. Acres	Ir
* MT 23-562	JOHN MANTERNACH	MANTERNACH SPRING	5-22-1903	ALL	NO					
P.O.D. -	DITCH S. BANK	& COULEE								
(27)										

NOTE: R—Denotes Regular Irrigation. F—Flood Irrigation.

Adequate Supply: Yes No Explain

Remarks

* COULD NOT LOCATE THIS WR, BUT FUGERE SAID IT GOES ON HIS LAND.
W.O. [illegible] & COULEE [illegible]

River Basin

Also in: Plat No. Twp. Rge.	Plat No. Twp. Rge.	Plat No. Twp. Rge.
Plat No. Twp. Rge.	Plat No. Twp. Rge.	Plat No. Twp. Rge.

Information From:

F-1-A

County DANIELS

Farm Checked: Date 8-25-70

By D. F. Smith

MONTANA WATER RESOURCES BOARD

Water Resources Survey

T. 35N R. 49E Plat N

Photo No. 3 W-69

Legal Land Owner CHARLES & BERTHA GUSTITIS Address SCOBEY

Operator SAME Address

Water is delivered by:— (1) Private System; 2. Ditch Company; 3. State Project; 4. Federal Project; 5. Irrigation I

App. No. Decree No.	NAME OF APPROPRIATOR TO WHOM DECREED	NAME OF STREAM	Date App. Date Priority	Miner's Inches	In Use	NAME OF DITCH (Water Delivered By)	No.	R/F	Present Irr. Acres
* MF 163168	CHARLES M. GUSTITIS	UNNAMED STREAM & RES	12-12-1963	ALL	Y/S	GUSTITIS PUMP &	1	R2	7
P.O.D. - RES. SENW SEC. 33 -		35N-49E				SPRINKLERS			7
GW	CHARLES M. GUSTITIS	SPRING #2	1955	95GPM	S/Y	"	1	R1	3
163765	P.O.D - PUMP NENE	SEC. 33 35N-49E							3
GW	CHARLES M. GUSTITIS	SPRING #1	1955	95GPM	S/Y	"	1	R1	2
163764	P.O.D. - NWNE	SEC 33 - 35N-49E							2

NOTE: R—Denotes Regular Irrigation. F—Flood Irrigation.

Adequate Supply: Yes..... No..... Explain.....

Remarks.....

* THIS DRAINAGE IS COMMONLY KNOWN AS SPRING VALLEY

Px BECAUSE HE HAS HAD ADEQUATE RAINFALL THE LAST TWO YEARS LAST USED

SYSTEM IN 1968. (Changed to Present Irrigation Dave 9-9-70)

BOTH SPRINGS ARE LOCATED IN SPRING VALLEY (CREEK)

River Basin POPLAR

Also in: Plat No. Twp. Rge.	Plat No. Twp. Rge.	Plat No. Twp. Rge.
Plat No. Twp. Rge.	Plat No. Twp. Rge.	Plat No. Twp. Rge.

Information From:

CHAS. GUSTITIS

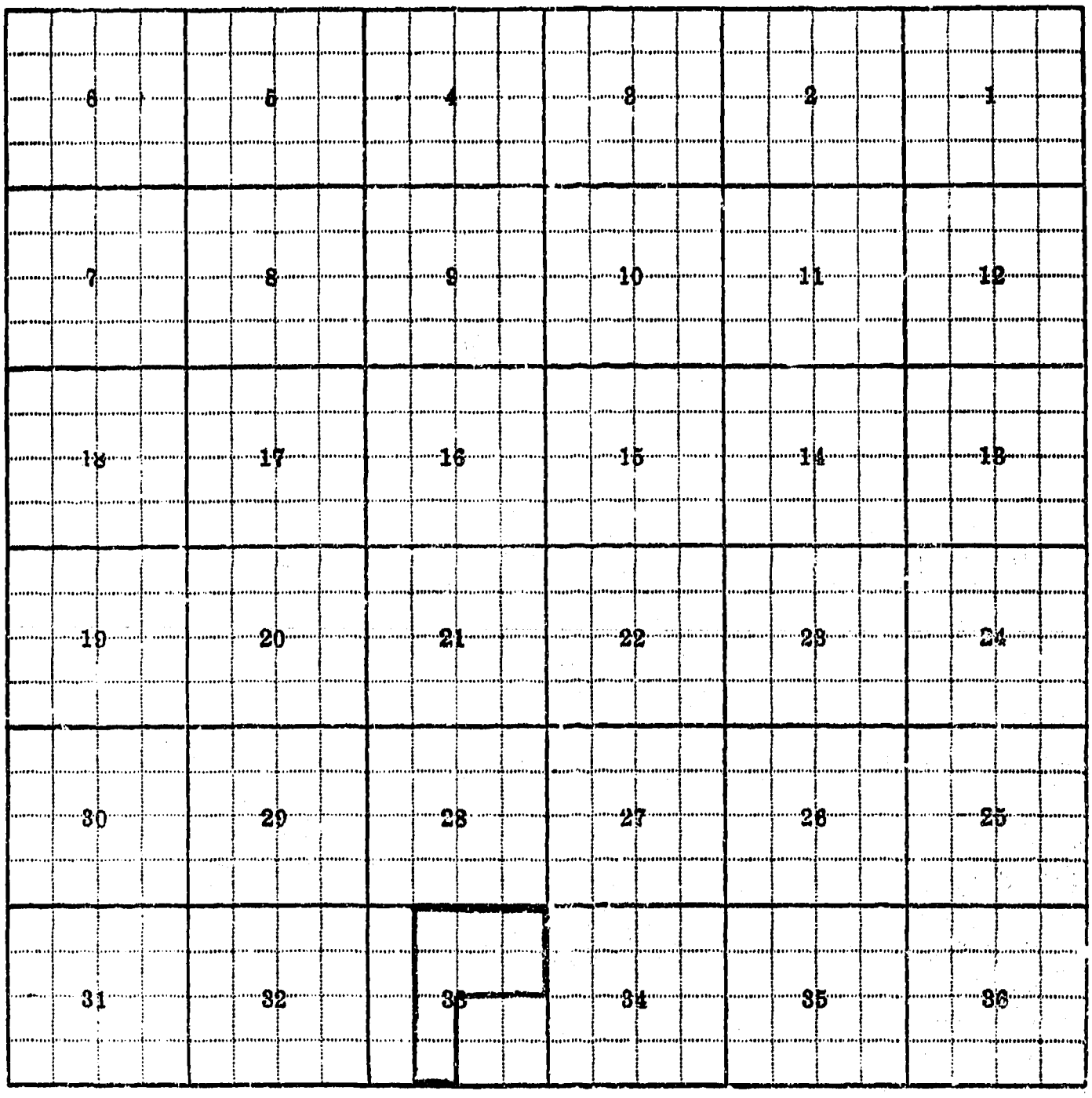

Land Ownership

F-1-A

County DANIELS

Farm Checked: Date 8-18-70

By D. F. Smith

MONTANA WATER RESOURCES BOARD

Water Resources Survey

T 35N R 50E Pl

Photo No. 3W-15

3W-152

Legal Land Owner PEARL JOHNSON Address ?

Operator ? Address

Water is delivered by:— 1. Private System; 2. Ditch Company; 3. State Project; 4. Federal Project; 5. Irrigat

App. No. Decree No.	NAME OF APPROPRIATOR TO WHOM DECREED	NAME OF STREAM	Date App. Date Priority	Miner's Inches	In Use	NAME OF DITCH (Water Delivered By)	No.	R/F	Pre Irr.
MT. 23-	JOHN P.M. & S.M.	EAGLE CREEK	JUNE 1910	1000	NO (PT)				
583	FORSRAGD								
P.O.D-	DAMS & DITCHES								
61	[illegible]	[illegible]							

NOTE: R—Denotes Regular Irrigation. F—Flood Irrigation.

Adequate Supply: Yes..... No..... Explain.....

Remarks.....

River Basin MISSOURI

Also in: Plat No..... Twp..... Rge.....	Plat No..... Twp..... Rge.....	Plat No..... Twp..... Rge.....
Plat No..... Twp..... Rge.....	Plat No..... Twp..... Rge.....	Plat No..... Twp..... Rge.....

Information From: FIELD SURV GLENN HAMM

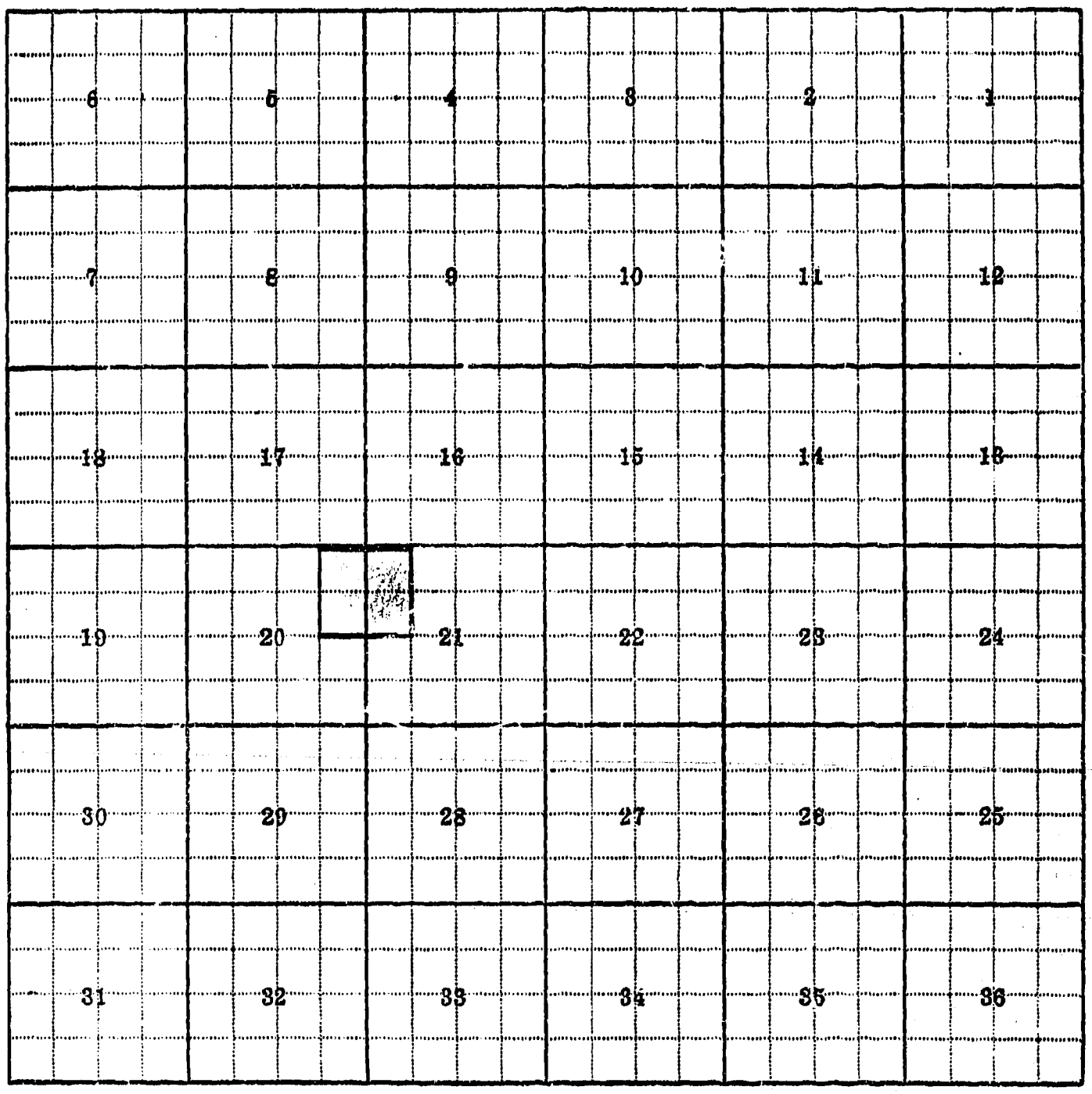

Land Ownership.....

F-1-A

County DANIELS

T 35N R 50E Pla

Farm Checked: Date 8-18-70

MONTANA WATER RESOURCES BOARD

Water Resources Survey

Photo No. 3W-152

3W-63

By D. F. Smith

Legal Land Owner GLENN A. & MARY JO HAMMER Address FLAXVILLE

Operator SAME Address

Water is delivered by:— 1. Private System; 2. Ditch Company; 3. State Project; 4. Federal Project; 5. Irrigati

App. No. Decree No.	NAME OF APPROPRIATOR TO WHOM DECREED	NAME OF STREAM	Date App. Date Priority	Miner's Inches	In Use	NAME OF DITCH (Water Delivered By)	No.	R/F	Pres Irr. A
MT 23-	JOHN P.M. & S.M.	EAGLE CREEK	JUNE-1910	1000	NO (PT)				
583	FORBRAGD								
P.O.D.-	DAMS & DITCHES								
61									

NOTE: R—Denotes Regular Irrigation. F—Flood Irrigation.

Adequate Supply: Yes..... No..... Explain.....

Remarks.....

River Basin MISSOURI

Also in: Plat No..... Twp..... Rge.....	Plat No..... Twp..... Rge.....	Plat No..... Twp..... Rge.....
Plat No..... Twp..... Rge.....	Plat No..... Twp..... Rge.....	Plat No..... Twp..... Rge.....

Information From:

GLENN HAMMI

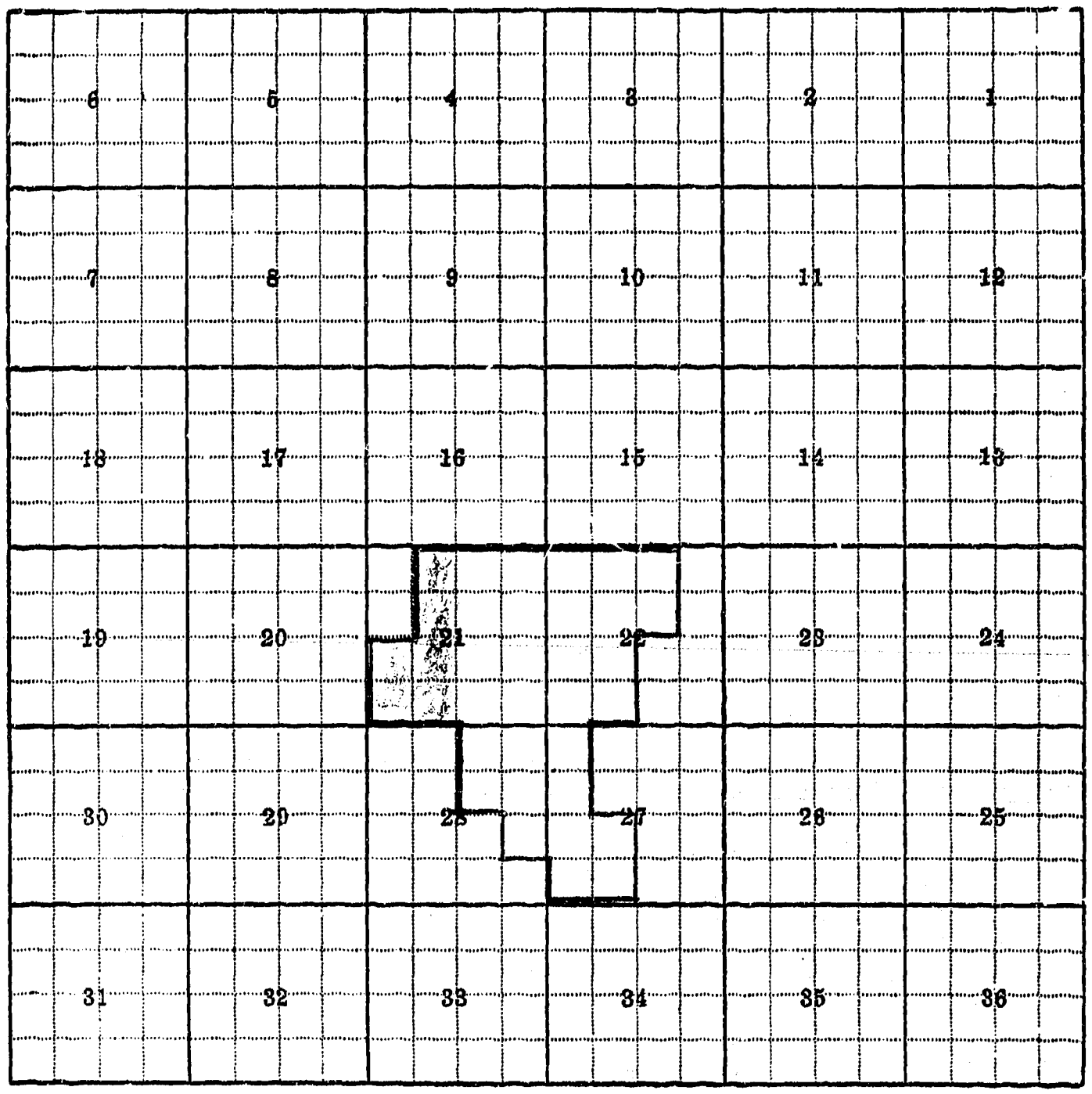

Land Ownership

F-1-A

County DANIELS

T 35N R 50E

Farm Checked: Date 8-18-70

MONTANA WATER RESOURCES BOARD

Water Resources Survey

Photo No. 3W-6

3W-65

By D. E. Smith

Legal Land Owner GILBERT R. HAMMER

Address FLAXVILLE

Operator C/O GLENN HAMMER

Address FLAXVILLE

Water is delivered by:— 1. Private System; 2. Ditch Company; 3. State Project; 4. Federal Project; 5. Irri

App. No. Decree No.	NAME OF APPROPRIATOR TO WHOM DECREED	NAME OF STREAM	Date App. Date Priority	Miner's Inches	In Use	NAME OF DITCH (Water Delivered By)	No.	R/F	I Ir
MT 23-	JOHN P.M. & S.M.	EAGLE CREEK	JUNE-1910	1000	NO (PT)				
583	FORBRAGD								
P.O.D. -	DAMS & DITCHES								
(61)	NORMAN SEC.								

NOTE: R—Denotes Regular Irrigation. F—Flood Irrigation.

Adequate Supply: Yes..... No..... Explain.....

Remarks.....

River Basin MISSOURI

Also in: Plat No..... Twp..... Rge.....	Plat No..... Twp..... Rge.....	Plat No..... Twp..... Rge.....
Plat No..... Twp..... Rge.....	Plat No..... Twp..... Rge.....	Plat No..... Twp..... Rge.....

Information From

GLENN HA

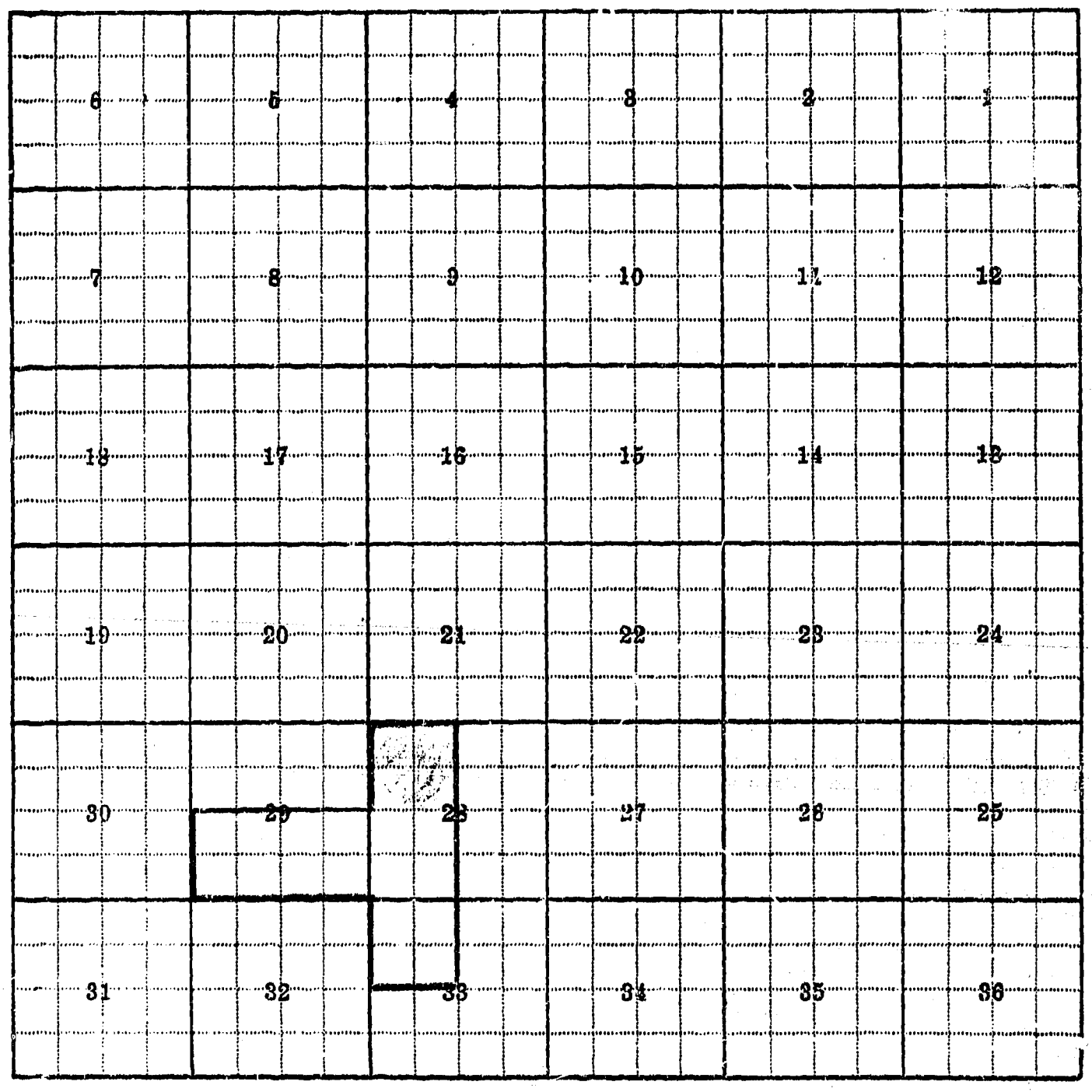

Land Ownership.....

F-1-A

County DANIELS

T 35N R 50E

Farm Checked: Date 8-18-1970

Photo No. 3W-1

By D. F. Smith

MONTANA WATER RESOURCES BOARD

Water Resources Survey

Legal Land Owner HELEN WILEY

Address WHITETAIL

Operator SAME

Address

Water is delivered by:— 1. Private System; 2. Ditch Company; 3. State Project; 4. Federal Project; 5. Irr

App. No. Decree No.	NAME OF APPROPRIATOR TO WHOM DECREED	NAME OF STREAM	Date App. Date Priority	Miner's Inches	In Use	NAME OF DITCH (Water Delivered By)	No.	R/F
* MT 23-	JOHN PM & S.M	EAGLE CREEK	JUNE-1910	1000	NO(PT)			
583	FORBRAGD							
P.O.D.	DAMS & DITCHES							
61	[illegible]							

NOTE: R—Denotes Regular Irrigation, F—Flood Irrigation.

Adequate Supply: Yes..... No..... Explain.....

Remarks

* THERE IS A REAL OLD DAM & DITCH IN NWNE SEC. 20 THAT WAS BU
BY WPA, BUT PROBABLY HAS NOTHING TO DO WITH THIS W.R.

River Basin MISSOURI

Also in: Plat No..... Twp..... Rge.....	Plat No..... Twp..... Rge.....	Plat No..... Twp..... Rge.....
Plat No..... Twp..... Rge.....	Plat No..... Twp..... Rge.....	Plat No..... Twp..... Rge.....

Information Fro
FIELD SU
GILBERT HA
GLENN HA

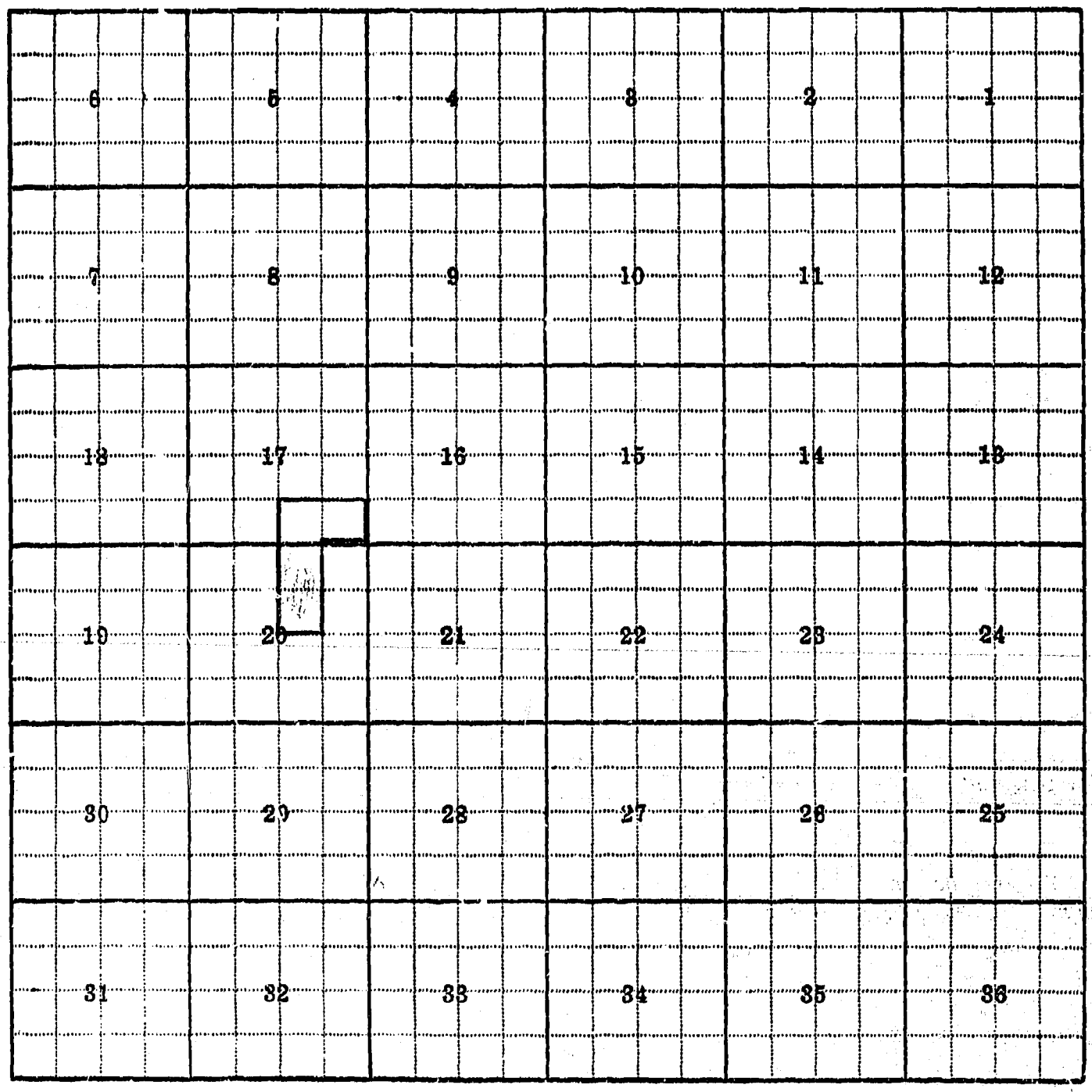

Land Ownership.....

F-1-A

County DANIELS

T 35N R 51E Plat No.

Farm Checked: Date 8-18-70

Photo No. 3W-57

By D. F. Smith

MONTANA WATER RESOURCES BOARD

Water Resources Survey

Legal Land Owner PAUL A. LOSING

Address REDSTONE

Operator SAME

Address

Water is delivered by:— 1. Private System; 2. Ditch Company; 3. State Project; 4. Federal Project; 5. Irrigation Dist

App. No. Decree No.	NAME OF APPROPRIATOR TO WHOM DECREED	NAME OF STREAM	Date App. Date Priority	Miner's Inches	In Use	NAME OF DITCH (Water Delivered By)	S/F	R/F	Present Irr. Acres	Ir
MT 22-10	MRS. INEZ BELLE BROBST	EAGLE CREEK	1-8-1914	240	NO					
P.O.D.	DITCH SENE SEC.	33								
(6)										

NOTE: S—Denotes Regular Irrigation. F—Flood Irrigation.

Adequate Supply: Yes..... No..... Explain.....

Remarks.....

River Basin MISSOURI

Also in: Plat No.	Twp.	Rge.	Plat No.	Twp.	Rge.	Plat No.	Twp.	Rge.
Plat No.	Twp.	Rge.	Plat No.	Twp.	Rge.	Plat No.	Twp.	Rge.

Information From: FIELD SURVEY & EUGENE HATFIELD

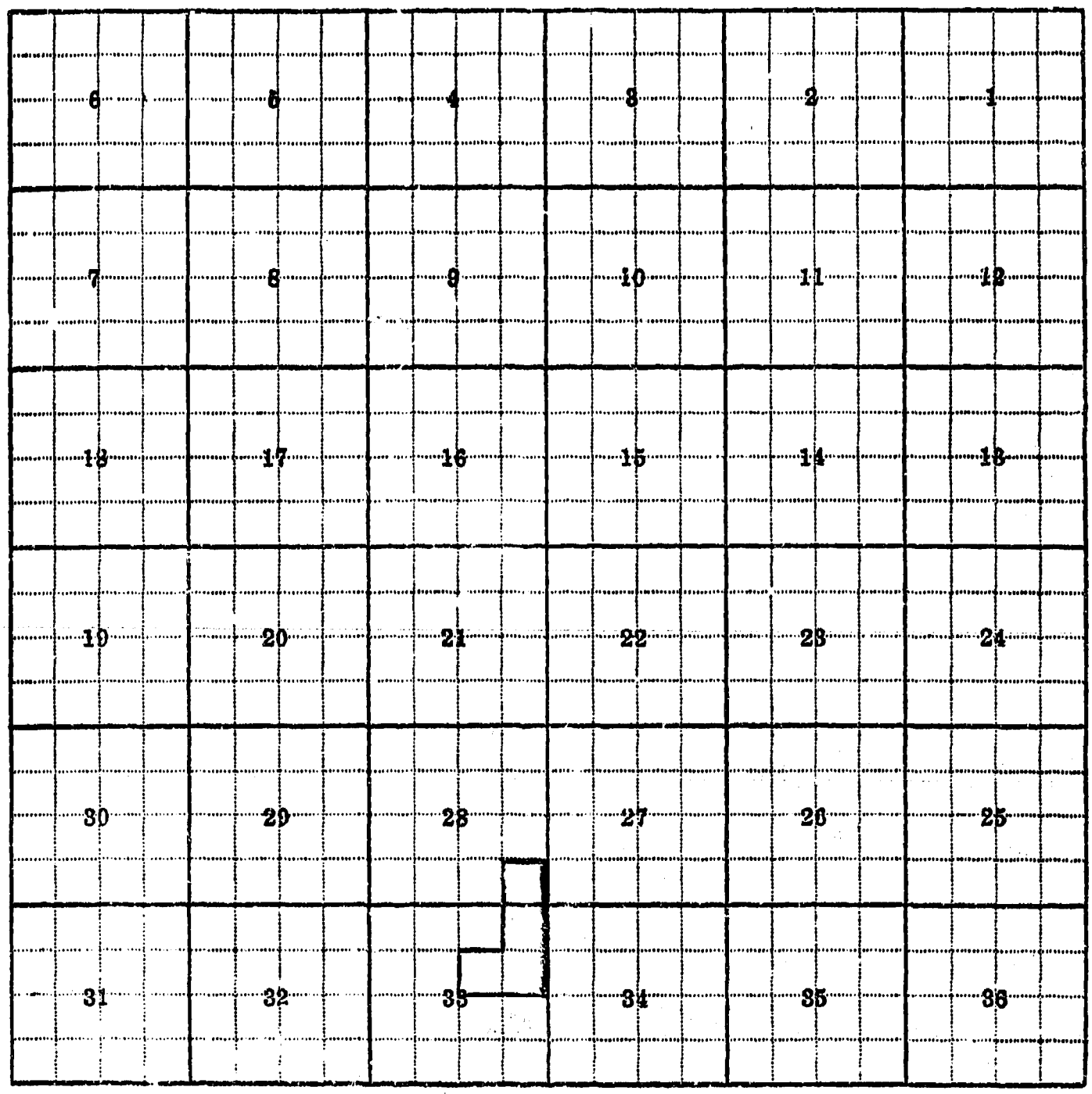

Land Ownership

F-1-A

County DANIELS

T 35 N R 51 E Plat

Farm Checked: Date 8-18-70

MONTANA WATER RESOURCES BOARD

Water Resources Survey

Photo No. 3W-158

3W-156

By D.E. Smith

Legal Land Owner EUGENE & RUTH HATFIELD Address FLAXVILLE

Operator SAME Address

Water is delivered by:— 1. Private System; 2. Ditch Company; 3. State Project; 4. Federal Project; 5. Irrigation

App. No. Decree No.	NAME OF APPROPRIATOR TO WHOM DECREED	NAME OF STREAM	Date App. Date Priority	Miner's Inches	In Use	NAME OF DITCH (Water Delivered By)	No.	R/F	Presen Irr. Ac
MF	EUGENE HATFIELD	CERTAIN COULEE	5-29-1967	47	S (PT)				
171887				Ac. FT.	F/W				
	P.O.D - DAM & ~~CHESWINE~~	SEC. 17 - 35N - 51E							
		[illegible]							
		[illegible]	CP						

NOTE: R—Denotes Regular Irrigation. F—Flood Irrigation.

Adequa' Supply: Yes..... No..... Explain.....

Remarks.....

River Basin MISSOURI

Also in: Plat No..... Twp..... Rge.....	Plat No..... Twp..... Rge.....	Plat No..... Twp..... Rge.....
Plat No..... Twp..... Rge.....	Plat No..... Twp..... Rge.....	Plat No..... Twp..... Rge.....

Information From:

EUGENE HATFIEL

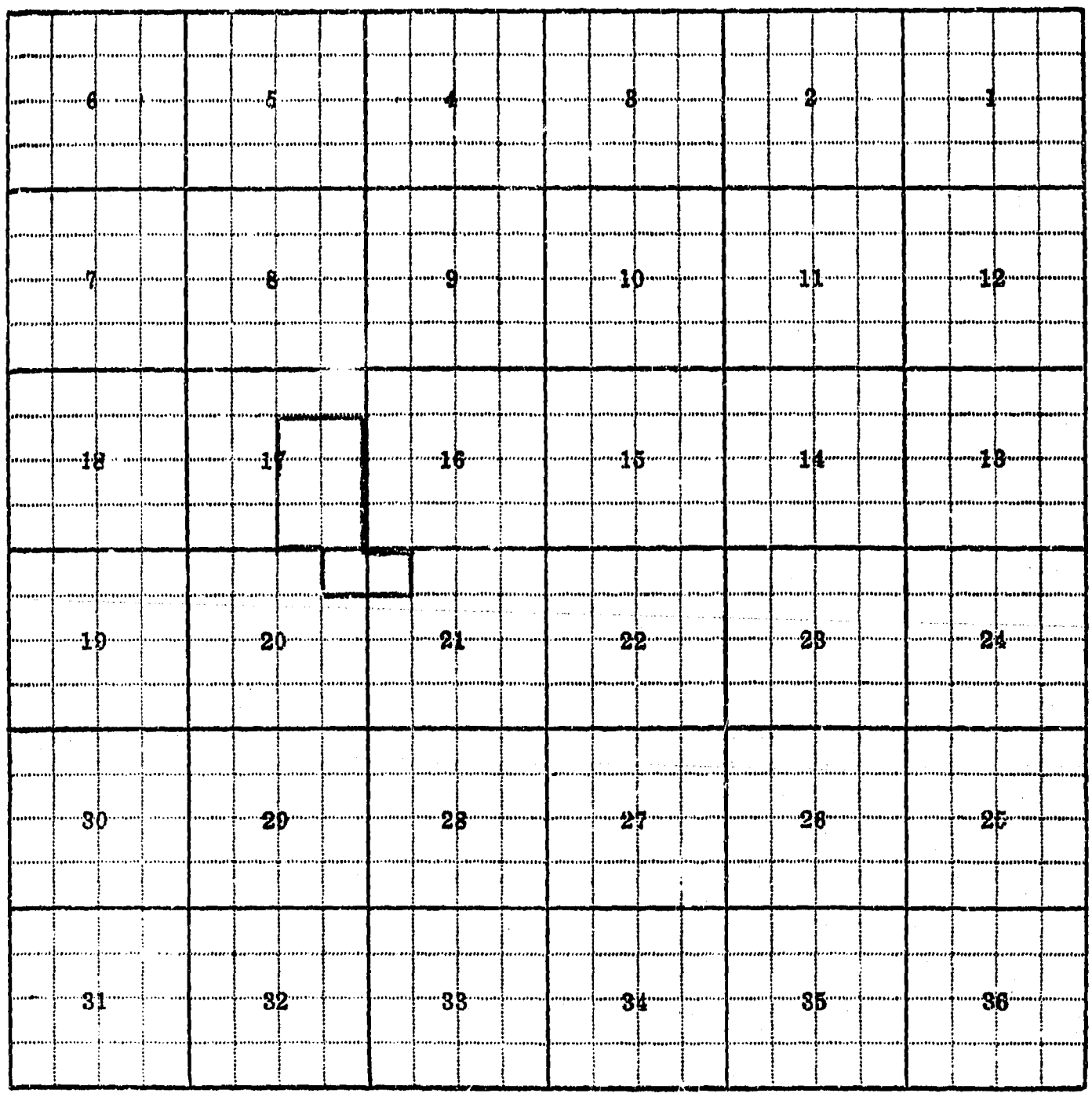

Land Ov rship

F-1-A

County DANIELS

Farm Checked: Date 8-18-70

By D. F. Smith

MONTANA WATER RESOURCES BOARD

Water Resources Survey

T 35N R 51E Plat

Photo No. 3W-156, & 4W-54

Legal Land Owner C. H. GUNDERSON Address FLAXVILLE

Operator SAME Address

Water is delivered by:— 1. Private System; 2. Ditch Company; 3. State Project; 4. Federal Project; 5. Irrigation

App. No. Decree No.	NAME OF APPROPRIATOR TO WHOM DECREED	NAME OF STREAM	Date App. Date Priority	Miner's Inches	In Use	NAME OF DITCH (Water Delivered By)	No.	R/F	Present Irr. Act
MF	EUGENE HATFIELD	CERTAIN COULEE	5-24-1967	47	NO (MF)				
171887				AC. FT.					
P.O.D. -	DAM & LAKE NE SEC. 17-35N-51E								
		[illegible]							
		[illegible]	[illegible]						

NOTE: R—Denotes Regular Irrigation. F—Flood Irrigation.

Adequate Supply: Yes..... No..... Explain.....

Remarks.....

River Basin MISSOURI

Also in: Plat No. Twp. Rge.	Plat No. Twp. Rge.	Plat No. Twp. Rge.
Plat No. Twp. Rge.	Plat No. Twp. Rge.	Plat No. Twp. Rge.

Information From: C.H. GUNDERSO

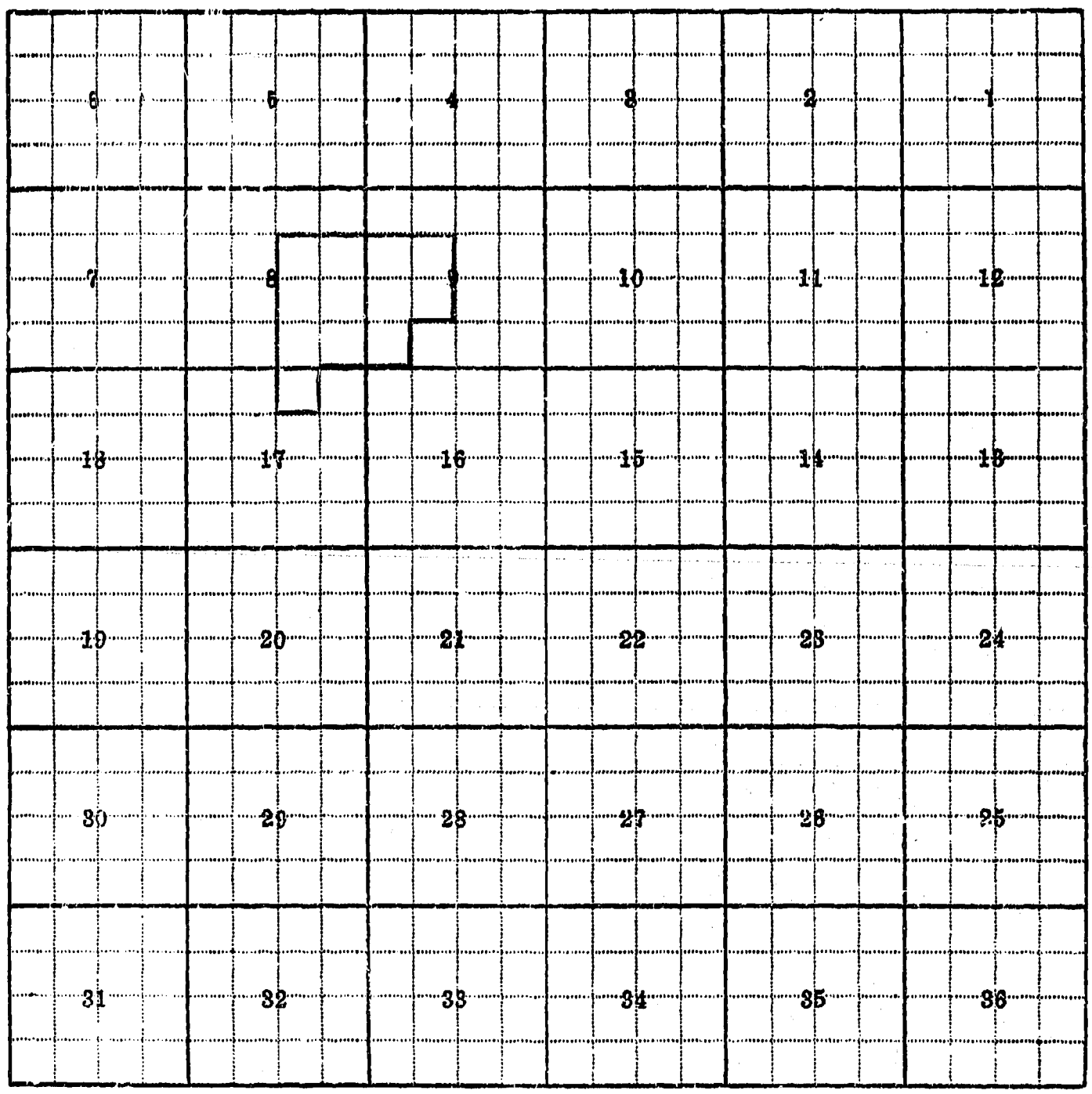

Land Ownership

F-1-A

County DANIELS

Farm Checked: Date 9-18-70

By T.J. REYNOLDS

T 34N R 45E P

Photo No 20-205

MONTANA WATER RESOURCES BOARD

Water Resources Survey

Legal Land Owner STATE Address

Operator MAURICE O. MURPHY Address PEERLESS

Water is delivered by:— 1. Private System; 2. Ditch Company; 3. State Project; 4. Federal Project; 5. Irrige

App. No. Decree No.	NAME OF APPROPRIATOR TO WHOM DECREED	NAME OF STREAM	Date App. Date Priority	Miner's Inches	In Use	NAME OF DITCH (Water Delivered By)	No.	R/F	Pr Irr.
MT-33-502	TAYLOR R.H. GREEN	W. FK. POPLAR CREEK	7-18-01	40 C.F.					
P.D.	NWNE SEC 22 T 34N R-45E								
	SESW SEC 15								
7W									

NOTE: R—Denotes Regular Irrigation. F—Flood Irrigation.

Adequate Supply: Yes..... No..... Explain.....

Remarks.....

River Basin POPLAR

Also in: Plat No. Twp. Rge.	Plat No. Twp. Rge.	Plat No. Twp. Rge.
Plat No. Twp. Rge.	Plat No. Twp. Rge.	Plat No. Twp. Rge.

Information From

MILTON FLA.
FIELD SU.

6	5	4	3	2	1
7	8	9	10	11	12
18	17	16	15	14	13
19	20	21	* 22	23	24
30	29	28	27	26	25
31	32	33	34	35	36

Land Ownership * FOR MORE STATE LEASED SEE OWNERSHIP FOR MORE INFORMATION

F-1-A

County DANIEL S T. 34N R. 46E Plat No

Farm Checked: Date 8-31-70 Photo No. 34-19, 24-

By T. J. REYNOLDS & 24-199

MONTANA WATER RESOURCES BOARD

Water Resources Survey

Legal Land Owner MILTON H. SHIPSTEAD Address SCOBEY

Operator SAME Address

Water is delivered by:— 1. Private System; 2. Ditch Company; 3. State Project; 4. Federal Project; 5. Irrigation D

App. No. Decree No.	NAME OF APPROPRIATOR TO WHOM DECREED	NAME OF STREAM	Date App. Date Priority	Miner's Inches	In Use	NAME OF DITCH (Water Delivered By)	No.	R/F	Present Irr. Acres
M-159243	MILTON H SHIPSTEAD	WFK POPLAR RIVER	12-29-61	10 CFS	NO				
POD (16)	POD SW SE SEC 19								
* M-159244	MILTON H. SHIPSTEAD	SPRING #1	12-29-61	ALL	S				
POD (54)	SE SW SEC. 22	T-34N R-46E							
* M-159244	MILTON H. SHIPSTEAD	SPRING #2	12-29-61	ALL	S				
POD (52)	NW SE SEC. 21	T-34N R-46E							
* M-159244	MILTON H. SHIPSTEAD	SPRING #3	12-29-61	ALL	S				
POD (51)	SW NW SEC 21	T-34N R-46E							
M-159244	MILTON H. SHIPSTEAD	SPRING #4	12-29-61	ALL	S				
P.O.D.	NW SE SEC. 18	T-34N R-46E NOT APPLICABLE TO THIS OWNER SHIP							

NOTE: R—Denotes Regular Irrigation. F—Flood Irrigation.

Adequate Supply: Yes..... No..... Explain.....

Remarks.....

* THIS FILING WAS FILED IN THE COURTHOUSE IN THE SW RIGHTS AND IT SHOULD HAVE BE FILED IN THE GW. RIGHTS

River Basin POPLAR

Also in: Plat No..... Twp..... Rge.....	Plat No..... Twp..... Rge.....	Plat No..... Twp..... Rge.....
Plat No..... Twp..... Rge.....	Plat No..... Twp..... Rge.....	Plat No..... Twp..... Rge.....

Information From: MILTON SHIPS

F-1-A

County Daniels

Farm Checked: Date 8-3-70

By T. J. Reynolds

T. 34N R. 46E Plat No

Photo No. 8W-132

MONTANA WATER RESOURCES BOARD
Water Resources Survey

Legal Land Owner State Address

Operator Ross & Alice Wilcoxon Address Scobey

Water is delivered by:— (1) Private System; 2. Ditch Company; 3. State Project; 4. Federal Project; 5. Irrigation D

App. No. Decree No.	NAME OF APPROPRIATOR TO WHOM DECREED	NAME OF STREAM	Date App. Date Priority	Miner's Inches	In Use	NAME OF DITCH (Water Delivered By)	No.	R/F	Present Irr. Acres
* M7-23-564	Jack Oscar Shipstead	W.Fk Poplar River	11-1-04	40CFS	I	Wilcoxon Dome Ditches	1	R1	12
POD	NEAW Sec. 30 T34N, R46E								12
P.O.	SW SE NE	Sec. 30							
36									

NOTE: R—Denotes Regular Irrigation. F—Flood Irrigation.

Adequate Supply: Yes..... No..... Explain.....

Remarks.....

* Poplar River at the appropriation was known as Poplar Cr.

River Basin Poplar

Also in: Plat No..... Twp..... Rge..... | Plat No..... Twp..... Rge..... | Plat No..... Twp..... Rge.....
Plat No..... Twp..... Rge..... | Plat No..... Twp..... Rge..... | Plat No..... Twp..... Rge.....

Information From:
Alice Wilcoxon

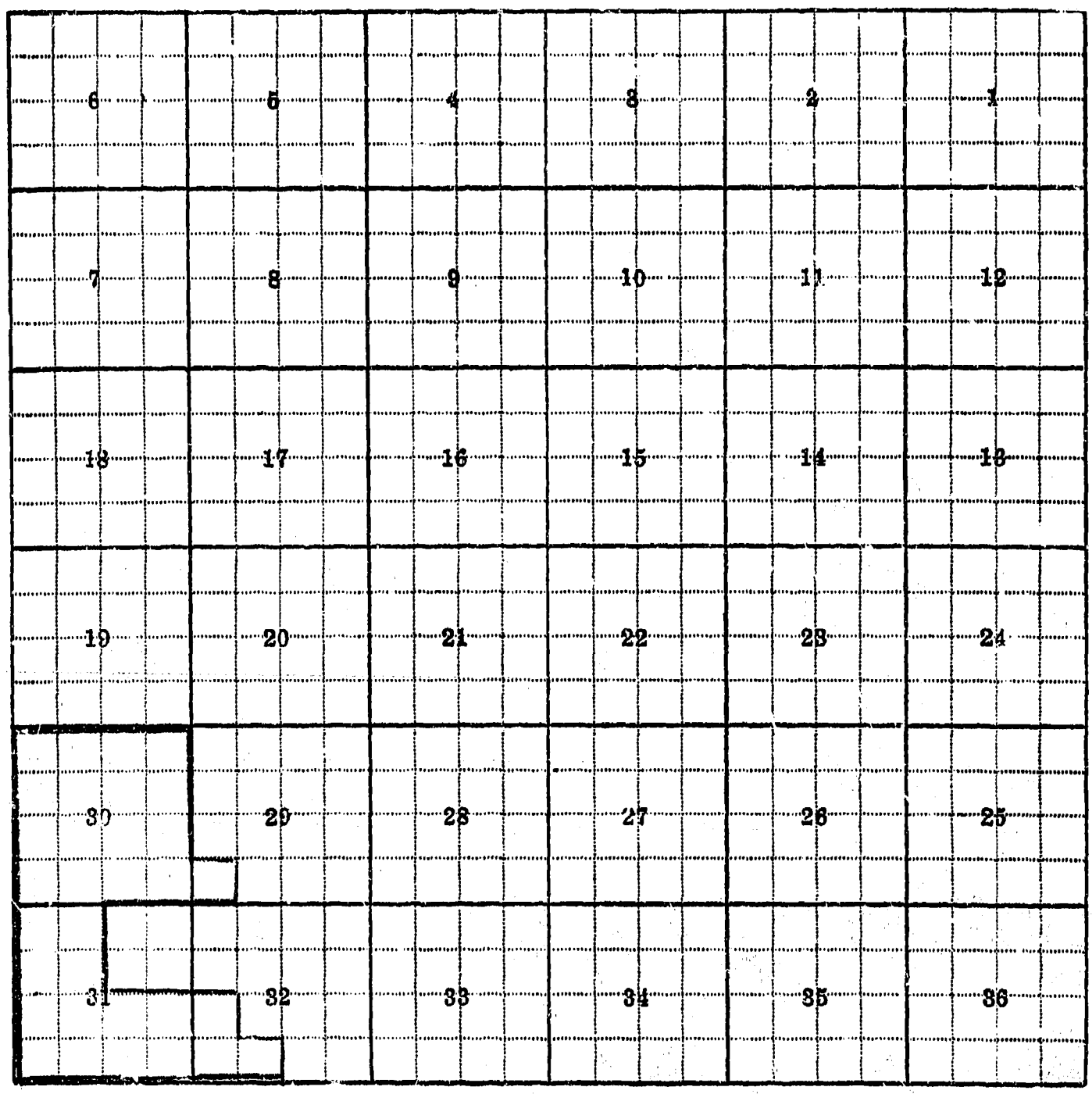

Land Ownership.....

F-1-A

County DANIELS

Farm Checked: Date 9-3-7

By T.J. REYNOLDS

MONTANA WATER RESOURCES BOARD
Water Resources Survey

T 34N R 46E Plat No

Photo No. 24W-132, 24W-

23-136

Legal Land Owner ROSS & ALICE WILCOXON Address SCOBEY

Operator SAME Address

Water is delivered by:— (1) Private System; 2. Ditch Company; 3. State Project; 4. Federal Project; 5. Irrigation Di

App. No. Decree No.	NAME OF APPROPRIATOR TO WHOM DECREED	NAME OF STREAM	Date App. Date Priority	Miner's Inches	In Use	NAME OF DITCH (Water Delivered By)	No.	R/F	Present Irr. Acres
MF-155135	ROSS & ALICE WILCOXON	W. FORK POPLAR RIVER	3-25-06	10 CFS	NO				
POD	NW SE SEC. 3 T-33N R-46E								
(36)									
* MT-23-554	THOMAS H. SHIPSTEAD	W. FORK POPLAR RIVER	4-22-02	[illegible]	NO	WILCOXON	1	F	0
POD	SW SW SEC 28 T-34N R-46E					DAM & DITCHS			
(36)									
** MT-23-564	OLE & OSCAR SHIPSTEAD	W. FORK POPLAR RIVER	11-1-04	40 CFS	I	WILCOXON	1	R1	103
POD	NE NW SEC. 30 T-34N R-46E					DAM & DITCHS			103
(36)	SW NE SEC 30								
USE	ALICE WILCOXON	UNNAMED	ABOUT 1933, 34	ALL	I	WILCOXON			
POD	S½ SW¼ SEC 32					DAM, DITCH & DIKE	1	R2	12
(53)									12
GW 163888	ROSS WILCOXON	WELL	1904	5 GPM	S	SW NE SEC 32			
GW 163887	ROSS WILCOXON	WELL	1955	6½ GPM	O	SE NE SEC. 32			

NOTE: R—Denotes Regular Irrigation. F—Flood Irrigation.

Adequate Supply: Yes..... No..... Explain.....

Remarks.....

* I PL THIS LAND BECAUSE OF THE LACK OF DESIRE AND WATER.

** POPLAR RIVER ON THE APPROPRIATION WAS KNOWN AS POPLAR CR

River Basin POPLAR

Also in: Plat No. 36 Twp. 33N Rge. 46E	Plat No. Twp. Rge.	Plat No. Twp. Rge.
Plat No. Twp. Rge.	Plat No. Twp. Rge.	Plat No. Twp. Rge.

Information From:

ALICE WILCOX

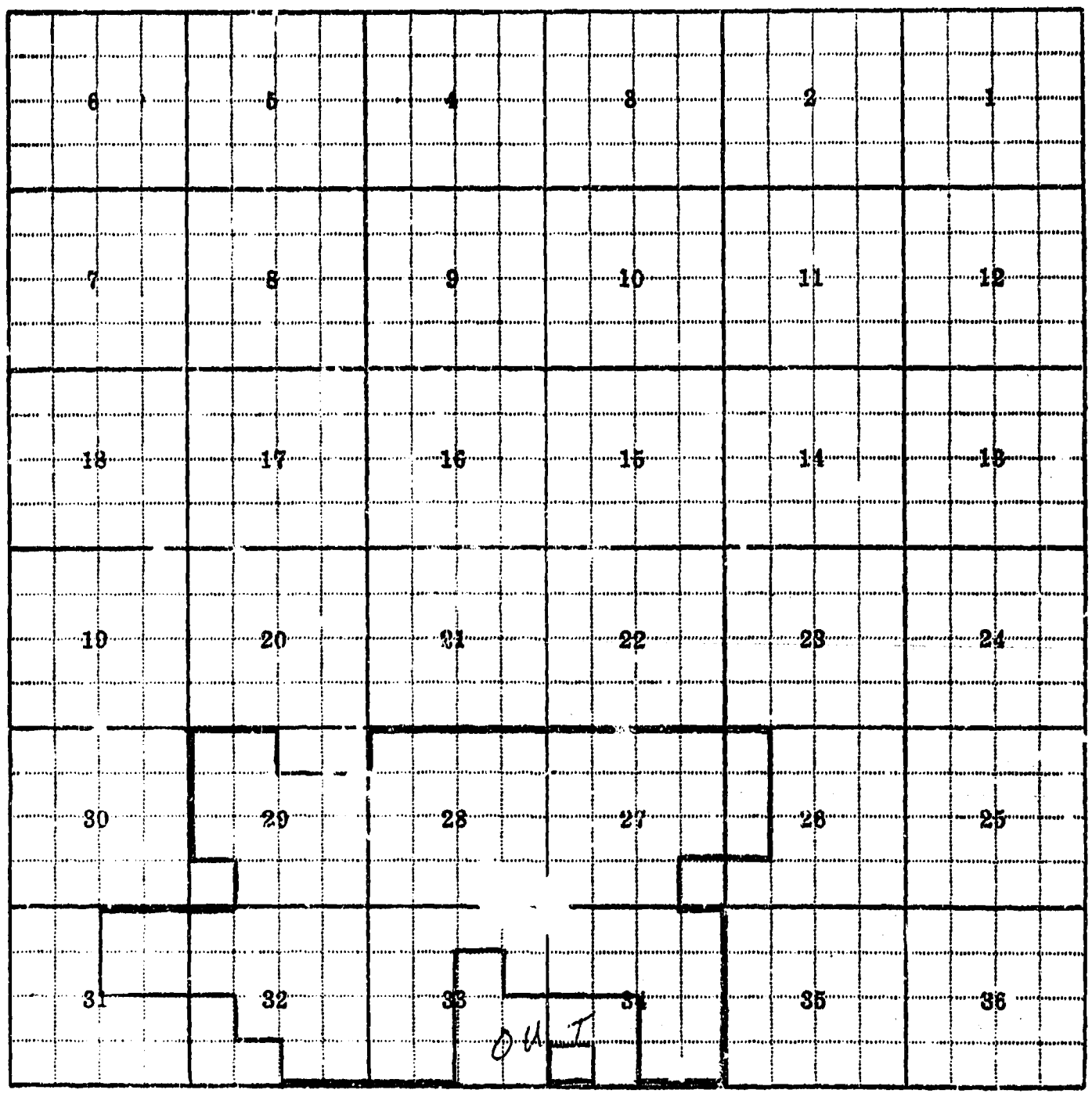

Land Ownership

F-1-A

County DANIELS

Farm Checked: Date

By T.J. REYNOLDS

T.....R..... Pla

Photo No.....

MONTANA WATER RESOURCES BOARD

Water Resources Survey

Legal Land Owner ROSS & ALICE WILCOXON Address

Operator Address

Water is delivered by:— 1. Private System; 2. Ditch Company; 3. State Project; 4. Federal Project; 5. Irrigatio

App. No. Decree No.	NAME OF APPROPRIATOR TO WHOM DECREED	NAME OF STREAM	Date App. Date Priority	Miner's Inches	In Use	NAME OF DITCH (Water Delivered By)	No.	R/F	Prese Irr. A
GW 163886	ROSS WILCOXON	WELL	1914	50GPM	5	SENE SEC 32			
GW 163885	ROSS WILCOXON	SPRING	1963	50GPM	5	SENE SEC 27			

NOTE: R—Denotes Regular Irrigation. F—Flood Irrigation.

Adequate Supply: Yes..... No..... Explain

Remarks

River Basin

Also in: Plat No. Twp. Rge.	Plat No. Twp. Rge.	Plat No. Twp. Rge.
Plat No. Twp. Rge.	Plat No. Twp. Rge.	Plat No. Twp. Rge.

Information From:

F-1-A

County DANIELS

Farm Checked: Date

By T.J. REYNOLDS

MONTANA WATER RESOURCES BOARD

Water Resources Survey

T.....R..... Plat No

Photo No.....

Legal Land Owner MILTON SHIPSTEAD Address

Operator Address

Water is delivered by:-- 1. Private System; 2. Ditch Company; 3. State Project; 4. Federal Project; 5. Irrigation D

	App. No. Decree No.	NAME OF APPROPRIATOR TO WHOM DECREED	NAME OF STREAM	Date App. Date Priority	Miner's Inches	In Use	NAME OF DITCH (Water Delivered By)	No.	R/F	Present Irr. Acres
Cw	16310	MILTON H SHIPSTEAD	WEIL	1928	20PM	O/S	SWSE Sec. 1			

NOTE: R—Denotes Regular Irrigation. F—Flood Irrigation.

Adequate Supply: Yes..... No..... Explain

Remarks

River Basi

Also in: Plat No. Twp. Rge.	Plat No. Twp. Rge.	Plat No. Twp. Rge.
Plat No. Twp. Rge.	Plat No. Twp. Rge.	Plat No. Twp. Rge.

Information From:

F-1-A

County DANIELS

T 34N R 46E Pla

Farm Checked: Date 8 - 31 - 70

MONTANA WATER RESOURCES BOARD

Water Resources Survey

Photo No. 2W 201

By T.J. REYNOLDS

Legal Land Owner STATE Address

Operator MILTON SHIPSTEAD Address SCOBEY

Water is delivered by:— 1. Private System; 2. Ditch Company; 3. State Project; 4. Federal Project; 5. Irrigati

App. No. Decree No.	NAME OF APPROPRIATOR TO WHOM DECREED	NAME OF STREAM	Date App. Date Priority	Miner's Inches	In Use	NAME OF DITCH (Water Delivered By)	No.	R/F	Pres Irr. A
*M-158244	MILTON H. SHIPSTEAD	SPRING # 4	12-28-61	ALL	S				
POD (50)	NWSE SEC 18 T-34N R-46E								
23-554	THOMAS H. SHIPSTEAD	UNRA Reservoir FILER	4-22-1952	1400	NO				

NOTE: R—Denotes Regular Irrigation. F—Flood Irrigation.

Adequate Supply: Yes..... No..... Explain.....

Remarks.....

* THIS FILING WAS FILED IN THE COURTHOUSE UNDER SW RIGHTS & IT SHOULD HAVE FILED UNDER GW RIGHTS.

River Basin POPLAR

Also in: Plat No..... Twp..... Rge.....	Plat No..... Twp..... Rge.....	Plat No..... Twp..... Rge.....
Plat No..... Twp..... Rge.....	Plat No..... Twp..... Rge.....	Plat No..... Twp..... Rge.....

Information From: MILTON SHIPS

6	5	4	3	2	1
7	8	9	10	11	12
18*	17	16	15	14	13
19	20	21	22	23	24
30	29	28	27	26	25
31	32	33	34	35	36

Land Ownership * SEE OWNERSHIP FOR MORE INFORMATION ABOUT OWNERSHIP

F-1-A

County DANIELS

Farm Checked: Date 9-2-70

By D. F. Smith

T 34N R 49E Pla

Photo No. 3W-34, 3W-32 & 2W-

MONTANA WATER RESOURCES BOARD

Water Resources Survey

Legal Land Owner JAMES G. JOHNSON (DEEDED TO) MARTIN JOHNSON Address SCOBEY

Operator MARTIN JOHNSON Address "

Water is delivered by:-- (1) Private System; 2. Ditch Company; 3. State Project; 4. Federal Project; 5. Irrigati

App. No. Decree No.	NAME OF APPROPRIATOR TO WHOM DECREED	NAME OF STREAM	Date App. Date Priority	Miner's Inches	In Use	NAME OF DITCH (Water Delivered By)	No.	R/F	Pres Irr. A
* M 75-485	JAMES G. JOHNSON	POPLAR RIVER	7-18-1957	10 CFS	I	JOHNSON PUMP &	1	R1	12
P.O.D.	SWSW SEC. 3 - 34N - 48E					SPRINKLER			14
"	NWSE SEC. 10 - 34N - 48E								
(1)									
MT23 650	JOSEPH BONNER	POPLAR CR	5-21-1902	2000	NO				
(1)	PLATTED ON FIELD FORM ONE FIELD ONLY ATTACHED TO SEC. 4								

NOTE: R—Denotes Regular Irrigation. F—Flood Irrigation.

Adequate Supply: Yes..... No..... Explain.....

Remarks.....

* PX BECAUSE: LACK OF DESIRE (SEC 10). HELLICKSON BROS ARE IRRIGATING & OPERATING A SMALL ALFALFA FIELD IN S½ SW¼ SEC. 3 BY PUMP FROM THE RIVER. THIS FIELD WA IRRIGATED ONCE OR TWICE FROM THE MANTERNACH DITCH (MT 33-503)

River Basin POPLAR

Also in: Plat No.	Twp.	Rge.	Plat No.	Twp.	Rge.	Plat No.	Twp.	Rge.
Plat No.	Twp.	Rge.	Plat No.	Twp.	Rge.	Plat No.	Twp.	Rge.

Information From:
KEN HELLICKS
SHERMAN JOHN

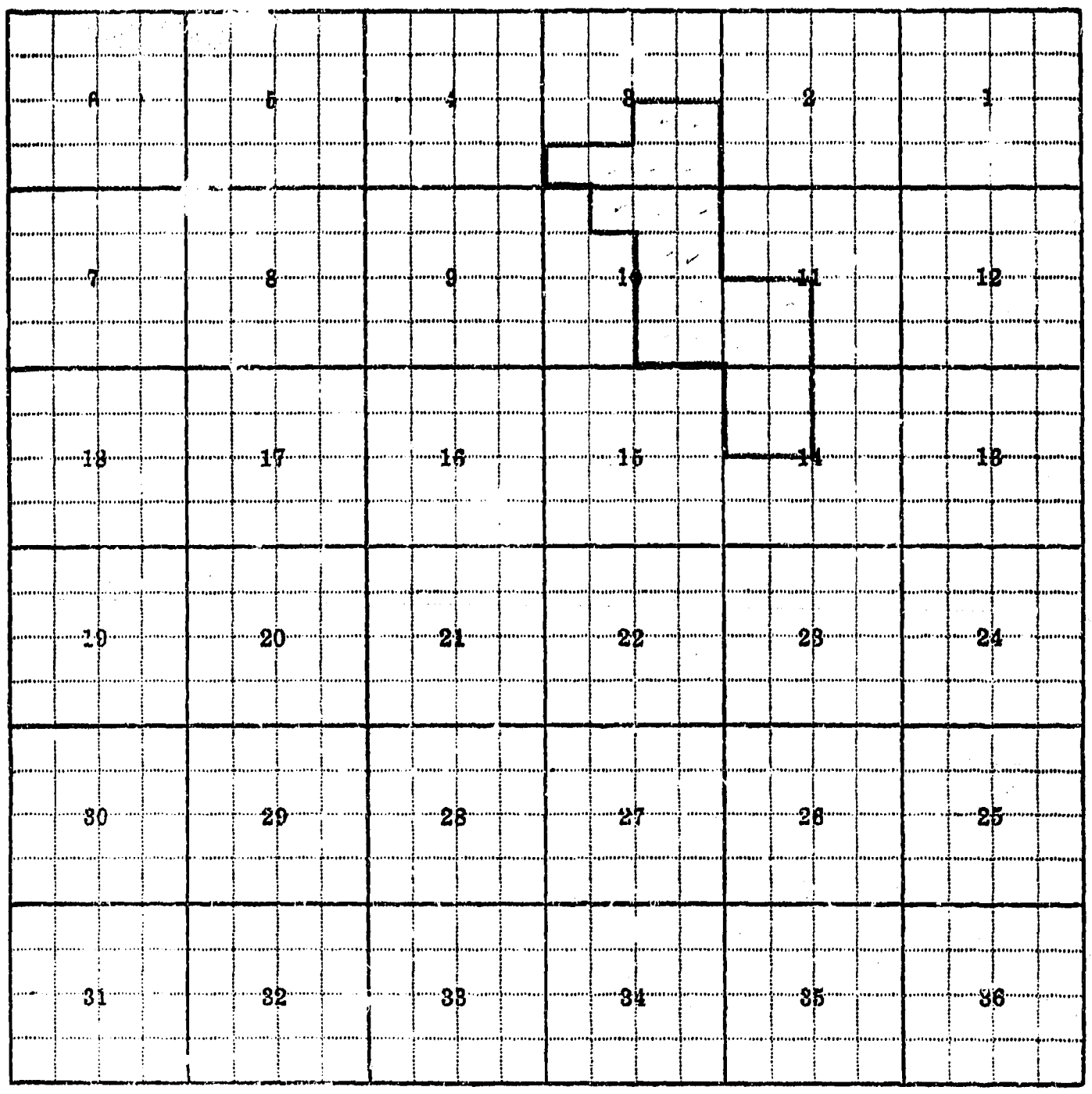

Land Ownership

F-1-A

SEND COPY TO KENT

County DANIELS

T 34N R 48E

Farm Checked: Date 9-1-70

MONTANA WATER RESOURCES BOARD

Water Resources Survey

Photo No. 2W-147

2W-145

By D. F. Smith

Legal Land Owner JESSE C. DRURY

Address SCOBEY

Operator KENT DRURY

Address "

Water is delivered by:— (1) Private System; 2. Ditch Company; 3. State Project; 4. Federal Project; 5. Irrig

	App. No. Decree No.	NAME OF APPROPRIATOR TO WHOM DECREED	NAME OF STREAM	Date App. Date Priority	Miner's Inches	In Use	NAME OF DITCH (Water Delivered By)	No.	R/F	P Irr
*	MF161328	JESSE C DRURY	POPLAR RIVER & TRIB	12-4-1962	30CFS	F	DRURY DIVERSION DAM	1	F2	
	POD	NESE SEC 35-34N-48E					& DIKES			
GW	163900	JESSE C DRURY	WELL	1952	10GPM	S-D	SENE SEC 35			
GW	163901	JESSE C DRURY	WELL	1932	20GPM	S	SENE SEC 35			
GW	161925	JESSE C & KENT DRURY	WELL	12-14-1962	5GPM	S	NESE SEC 35			

NOTE: R—Denotes Regular Irrigation. F—Flood Irrigation.

Adequate Supply: Yes ..... No ..... Explain .....

Remarks

* SOURCE OF WATER IS FROM AN UNNAMED TRIB. TO POPLAR RIVER

River Basin POPLAR

Also in: Plat No.	Twp.	Rge.	Plat No.	Twp.	Rge.	Plat No.	Twp.	Rge.
Plat No.	Twp.	Rge.	Plat No.	Twp.	Rge.	Plat No.	Twp.	Rge.

Information From

KENT DRUR

6	5	4	3	2	1
7	8	9	10	11	12
18	17	16	15	14	13
19	20	21	22	23	24
30	29	28	27	26	25
31	32	33	34	35	36

Land Ownership.....

F-1-A

SEND COPY

County DANIELS

T 34N R 48E Plat No

Farm Checked: Date 8-31-70

MONTANA WATER RESOURCES BOARD

Water Resources Survey

Photo No. 3W-32

By D. F. Smith

Legal Land Owner EARL NORMAN Address SCOBEY

Operator SAME Address

Water is delivered by:—(1) Private System; (2) Ditch Company; 3. State Project; 4. Federal Project; 5. Irrigation D

	App. No. Decree No.	NAME OF APPROPRIATOR TO WHOM DECREED	NAME OF STREAM	Date App. Date Priority	Miner's Inches	In Use	NAME OF DITCH (Water Delivered By)	No.	R/F	Present Irr. Acres
*	USE	EARL NORMAN	MANTERNACH COULEE	*	ALL	I	NORMAN DIKE	1	R2	65
	P.O.D.	SWSW SEC. 34 -35N -48E								65
	(2)(a)									
GW	163825	EARL NORMAN	WELL	1921	45 G.P.M.	S	NWNW SEC 3			
GW	163829	EARL NORMAN	WELL	1958	8 G.P.M.	S	NWNW SEC. 3			
**	MT 33-503	JOHN MANTERNACH	EAST FORK POPLAR	3-27-1902	2100 INCHES	NO(P)	MANTERNACH DITCH	2	R	0
	P.O.D.	SENE SEC 33 - 35N -48E								
	(1)									
	MT 33-65	MAGGIE MA[illegible]	E. FK POPLAR CR.	21-1902	640	NO				
	P.O.D.	SWSE SEC 9 - NLD	(POPLAR RIVER)							
	(1)									

NOTE: R—Denotes Regular Irrigation. F—Flood Irrigation.

Adequate Supply: Yes..... No..... Explain.....

Remarks.....

* NORMAN BOUGHT THIS FARM IN 1945 & THE SYSTEM WAS IN USE THEN. IN 1959 HE REBUILT THE DIKE IN ORDER TO FLOOD IRRIGATE MORE HAYLAND

** NOW KNOWN AS POPLAR RIVER. THIS SYSTEM HAS BEEN USED OFF & ON THROUGH THE YEARS Px BECAUSE LAST USED FROM 1962 THRU 1966. DITCH CO. SHUT HIM OFF THEREAFTER BECAUSE OF LACK OF SURPLUS WATER & BECAUSE NORMAN SUPPOSEDLY DOES NOT OWN ANY PART OF THIS W.R.

✓ [illegible] 5 ½ ?—

River Basin POPLAR

Also in: Plat No. 22 Twp. 35N Rge. 48E	Plat No..... Twp..... Rge.....	Plat No..... Twp..... Rge.....
Plat No..... Twp..... Rge.....	Plat No..... Twp..... Rge.....	Plat No..... Twp..... Rge.....

Information From:

EARL NORMAN

6	5	4	3	2	1
7	8	9	10	11	12
18	17	16	15	14	13
19	20	21	22	23	24
30	29	28	27	26	25
31	32	33	34	35	36

Land Ownership

F-1-A

County DANIELS

SEND COPY

T 34N R 48E Plat

Farm Checked: Date 8-31-70

MONTANA WATER RESOURCES BOARD

Water Resources Survey

Photo No. 2W-197 & 2W-186

By D. F. Smith

Legal Land Owner LYLE T. HAUG Address SCOBEY

Operator SAME Address

Water is delivered by:— (1.) Private System; 2. Ditch Company; 3. State Project; 4. Federal Project; 5. Irrigatio

App. No. Decree No.	NAME OF APPROPRIATOR TO WHOM DECREED	NAME OF STREAM	Date App. Date Priority	Miner's Inches	In Use	NAME OF DITCH (Water Delivered By)	No.	R/F	Prese Irr. Ac
MF 151099	LYLE T. HAUG	POPLAR RIVER	9-4-1958	10 CFS	I	HAUG PUMP & DITCH	W1	R1	4
P.O.D. - SENW SEC 26-34N-48E									
(1) NW/NW SENW									
* MT23565	MAGGIE MARLENEE	EAST FK. POPLAR CREEK	8-1-1905	900 INCHES	NO				
P.O.D. - DITCH E. BANK		POPLAR RIVER							
GW 163933	LYLE HAUG	WELL	1942	10 G.P.M	S-D	SENW SEC. 26			
GW 167968	LYLE HAUG	WELL	8-21-1965	?	S	SWSW SEC. 29			

NOTE: R—Denotes Regular Irrigation. F—Flood Irrigation.

Adequate Supply: Yes..... No..... Explain.....

Remarks.....

* NOW KNOWN AS POPLAR RIVER

River Basin POPLAR

Also in: Plat No.	Twp.	Rge.	Plat No.	Twp.	Rge	Plat No.	Twp.	Rge.
Plat No.	Twp.	Rge.	Plat No.	Twp.	Rge.	Plat No.	Twp.	Rge.

Information From: LYLE HAUG