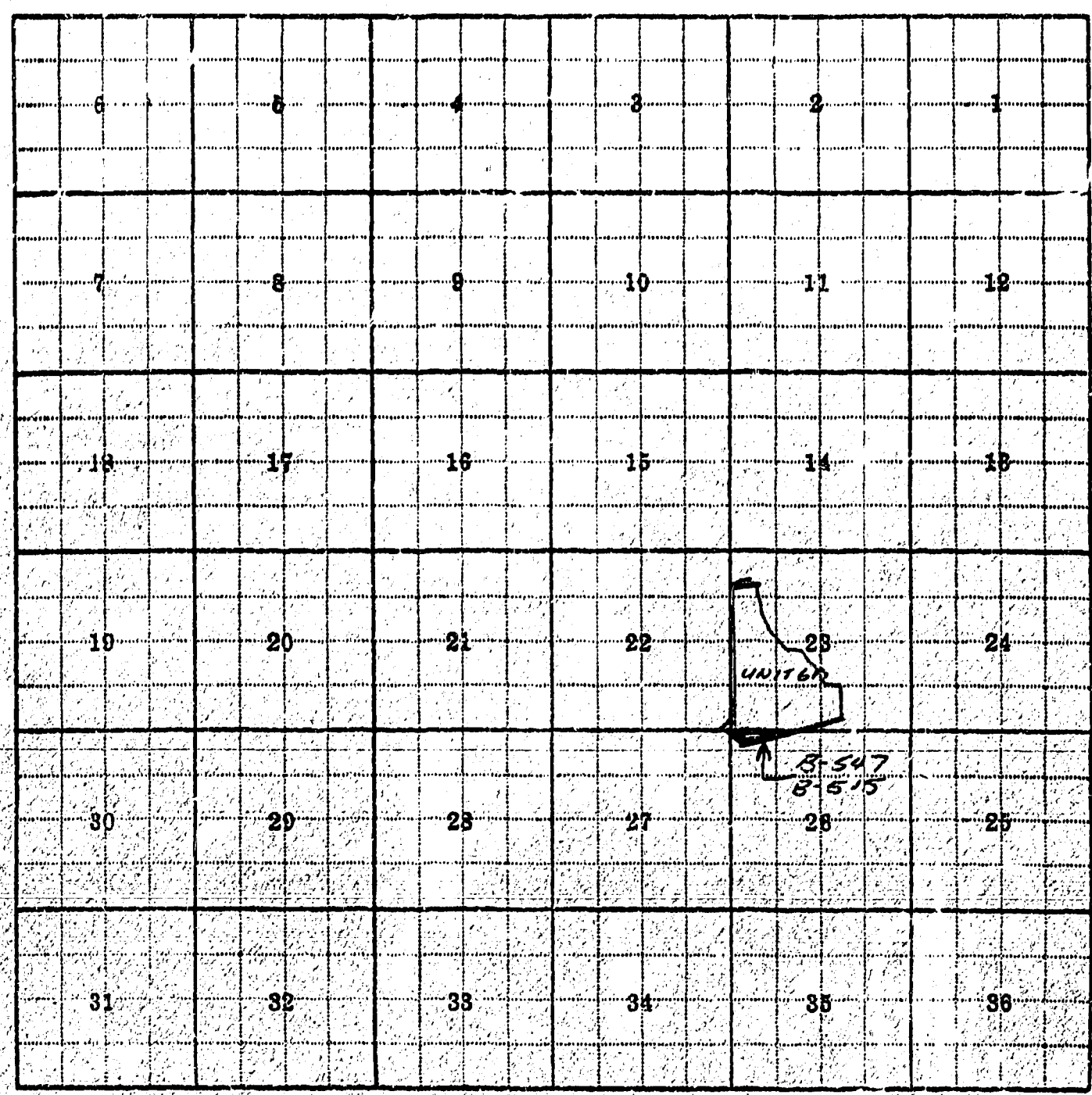

Land Ownership

F 1-A

County: Wilson

Farm Checked: Date: April 30, 1969

By: J. Nordaas

T. 14N R. 54E Plat No. 61

Photo No. 74H: 214

MONTANA WATER RESOURCES BOARD

Water Resources Survey

Legal Land Owner: Elmer C. Deines — Address: Cracker Box Route, Glendive, Mont.

Operator: Elmer G. Deines — Address: Cracker Box Route, Glendive, Mont.

Water is delivered by:— 1. Private System; 2. Ditch Company; 3. State Project; (4.) Federal Project; 5. Irrigation District

App. No. Decree No.	NAME OF APPROPRIATOR TO WHOM DECREED	NAME OF STREAM	Date App. Date Priority	Miner's Inches	In Use	NAME OF DITCH (Water Delivered By)	No.	R/F	Present Irr. Acres	Irrigable Acres
04-349	Frank H. Tissler	Clear Creek	6-11-30	4000	No	(P.)				
See Prot	U.S.B.R.	Yellowstone River			Yes	Glendive Main Canal & Laterals R-3 & 19.3A	4	R	133.12	10

NOTE: R—Denotes Regular Irrigation. F—Flood Irrigation.

Adequate Supply: Yes..... No..... Explain.....

Remarks

Buffalo Rapids Irrigation Project District 1 Division 2 Irrigated Acres
Elmer G. & Emma Deines Unit 75, Sec. 13, Twp 14N, Rge 54E 143.12

Deines has about 20 acres yet to level that will be added the project in the future. (?)

River Basin: Yellowstone River

Also in: Plat No.	Twp.	Rge.	Plat No.	Twp.	Rge.	Plat No.	Twp.	Rge.
Plat No.	Twp.	Rge.	Plat No.	Twp.	Rge.	Plat No.	Twp.	Rge.

Information From: Elmer G. Deines

6	5	4	3	2	1
7	8	9	10	11	12
18	17	16	15	14	13
19	20	21	22	23	24
30	29	28	27	26	25
31	32	33	34	35	36

Land Ownership

F-1-A

County DAWSON T. 14N R. 54E Plat No. 61

Farm Checked: Date APRIL 30, 1969

MONTANA WATER RESOURCES BOARD

Water Resources Survey

Photo No. 3HH-214

By J. NORWOOD

Legal Land Owner GEORGE LEIVESTAD Address CRACKER BOX ROUTE, GLENDIVE, MONT

Operator ELMER G. DEINES Address CRACKER BOX ROUTE, GLENDIVE, MONT

Water is delivered by:— 1. Private System; 2. Ditch Company; 3. State Project; (4.) Federal Project; 5. Irrigation District

App. No. Decree No.	NAME OF APPROPRIATOR TO WHOM DECREED	NAME OF STREAM	Date App. Date Priority	Miner's Inches	In Use	NAME OF DITCH (Water Delivered By)	No.	R/F	Present Irr. Acres	Irrigable Acres
SEE BOT	U.S.B.R.	YELLOWSTONE RIVER			YES	GLENDIVE MAIN CANAL & LATERALS 19.3	4	R	109.32	0

NOTE: R—Denotes Regular Irrigation. F—Flood Irrigation.

Adequate Supply: Yes ..... No ..... Explain .....

Remarks

BUFFALO RAPIDS IRRIGATION PROJECT DISTRICT 1, DIVISION 2 IRRIGATED ACRES
GEORGE LEIVESTAD PT. UNIT 77 SEC. 13 TWP 14N, RGE 54E 109.32
SEC. 18 TWP 14N, RGE 55E

River Basin YELLOWSTONE RIVER

Also in: Plat No. 62 Twp. 14N Rge. 55E	Plat No. ..... Twp. ..... Rge.	Plat No. ..... Twp. ..... Rge. .....
Plat No. ..... Twp. ..... Rge.	Plat No. ..... Twp. ..... Rge.	Plat No. ..... Twp. ..... Rge. .....

Information From:
ELMER G. DEINES
GEORGE LEIVESTAD

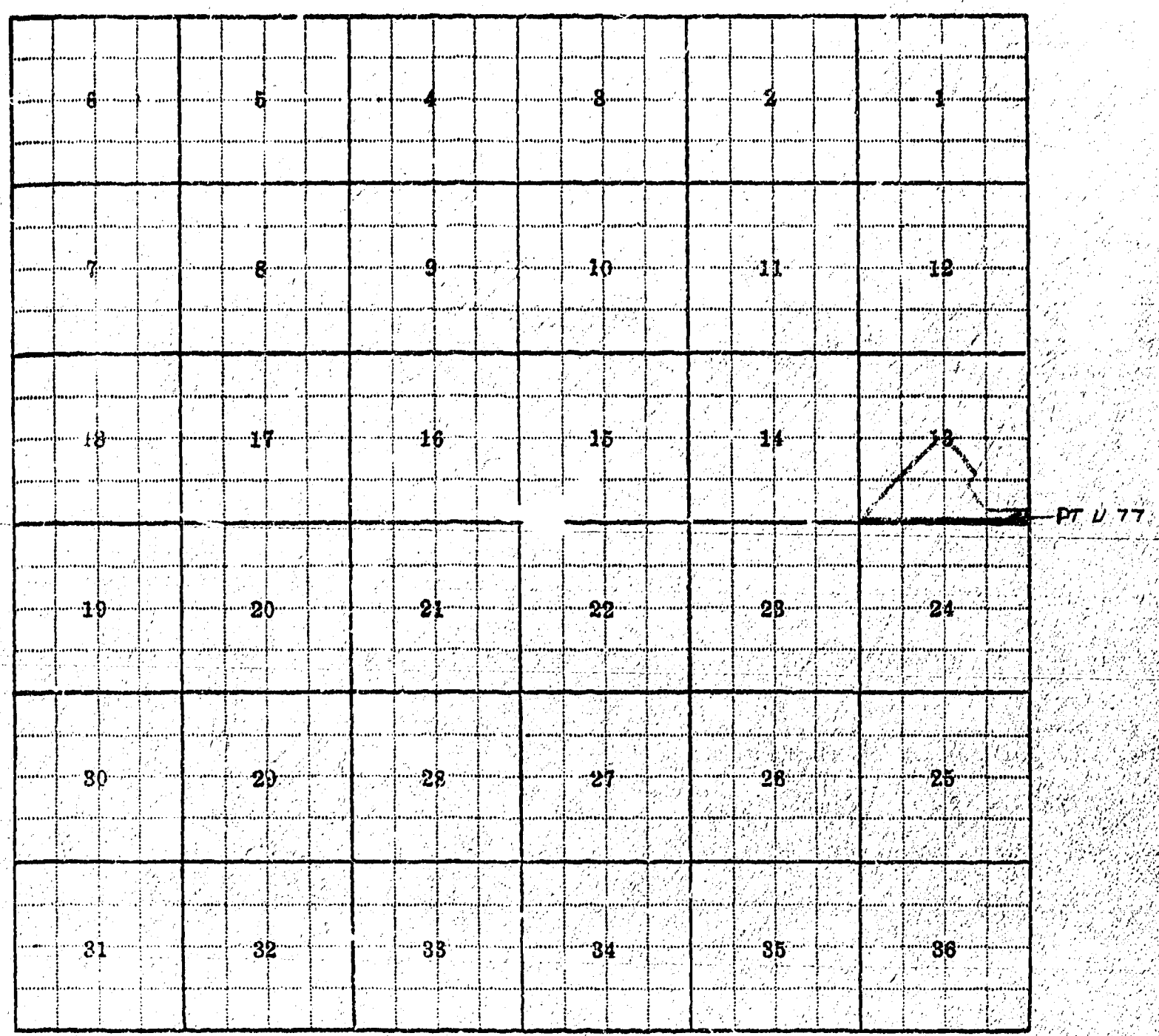

Land Ownership

F-1-A

County DAWSON

T 14N R 54E Plat No. 61

Farm Checked: Date MAY 1, 1969

MONTANA WATER RESOURCES BOARD

Water Resources Survey

Photo No. 344-214

By J. NORWOOD

Legal Land Owner JACOB NEIFFER Address PORTLAND, OREGON

Operator ARTHUR NEIFFER (BROTHER) Address GLENDIVE, MONTANA

Water is delivered by:— 1. Private System; 2. Ditch Company; 3. State Project; (4.) Federal Project; 5. Irrigation District

App. No. Decree No.	NAME OF APPROPRIATOR TO WHOM DECREED	NAME OF STREAM	Date App. Date Priority	Miner's Inches	In Use	NAME OF DITCH (Water Delivered By)	No.	R/F	Present Irr. Acres	Irrigable Acres
A-93M	LILLIE M & LESLIE T. BENNETT & NORRIS S. BENNETT	CLEAR CREEK	5-1-85	1,000	STOCK	(FT)				
SEE PROJ	U.S.B.R	YELLOWSTONE RIVER			YES	GLENDIVE MAIN CANAL & LATERAL 16.8	4	R	36	25.75

NOTE: R—Denotes Regular Irrigation F—Flood Irrigation.

Adequate Supply: Yes..... No..... Explain.....

Remarks

BUFFALO RAPIDS IRRIGATION PROJECT DISTRICT 1, DIVISION 2 IRRIGATED ACRES

JACOB NEIFFER UNIT 70 SEC. 14, TWP 14N, RGE 54E 61.75

U70 36 Ac. Fl.
48 Ac. Ex

River Basin YELLOWSTONE RIVER

Also in: Plat No.	Twp.	Rge.	Plat No.	Twp.	Rge.	Plat No.	Twp.	Rge.
Plat No.	Twp.	Rge.	Plat No.	Twp.	Rge.	Plat No.	Twp.	Rge.

Information From:
ARTHUR NEIFFER
ALLEN SALISBURY
NEIGHBOR

6	5	4	3	2	1
7	8	9	10	11	12
18	17	16	15	14	13
19	20	21	22	23	24
30	29	28	27	26	25
31	32	33	34	35	36

A. ASM

UNIT 70

Land Ownership

F-1-A

County Dawson

Farm Checked: Date April 30 1969

By J. Norwood

T. 14N R. 54E Plat No. 61

Photo No. 3HH-216

MONTANA WATER RESOURCES BOARD

Water Resources Survey

Legal Land Owner LANTFORD MEISSNER Address BROCKWAY, MONTANA

Operator ANDREW TRANSMOE Address CRACKER BOX ROUTE, GLENDIVE, MONT.

Water is delivered by:— 1. Private System; 2. Ditch Company; 3. State Project; (4.) Federal Project; 5. Irrigation District

App. No. Decree No.	NAME OF APPROPRIATOR TO WHOM DECREED	NAME OF STREAM	Date App. Date Priority	Miner's Inches	In Use	NAME OF DITCH (Water Delivered By)	No.	R/F	Present Irr. Acres	Irrigable Acres
SEE PROJ	U.S.B.R.	YELLOWSTONE RIVER			YES	GLENDIVE MAIN CANAL & LATERALS 20.0	4	R	80.17	54.00

NOTE: R—Denotes Regular Irrigation. F—Flood Irrigation.

Adequate Supply: Yes..... No..... Explain.....

Remarks

BUFFALO RAPIDS IRRIGATION PROJECT DISTRICT 1 DIVISION 3 IRRIGATED ACRES
LANTFORD AND LA VERNE MEISSNER UNIT 93, SEC. 1, TWP 14N RGE 54E 134.17

U73 80.17 R

River Basin YELLOWSTONE RIVER

Also in: Plat No.	Twp.	Rge.	Plat No.	Twp.	Rge.	Plat No.	Twp.	Rge.
Plat No.	Twp.	Rge.	Plat No.	Twp.	Rge.	Plat No.	Twp.	Rge.

Information From: ANDREW TRANSMOE

6	5	4	3	2	1
7	8	9	10	11	12
18	17	16	15	14	13
19	20	21	22	23	24
30	29	28	27	26	25
31	32	33	34	35	36

Land Ownership

F-1-A

County Dawson T. 14N R. 54E Plat No. 61

Farm Checked: Date April 30, 1969

MONTANA WATER RESOURCES BOARD

Water Resources Survey

Photo No. 3HH-214

By J. Norwood

Legal Land Owner Paul Bunke Address 311 South Center Ave., Miles City, Mont

Operator Elmer Raul & Ed Uhrich Address Glendive, Montana

Water is delivered by— 1. Private System; 2. Ditch Company; 3. State Project; (4) Federal Project; 5. Irrigation District

App. No. Decree No.	NAME OF APPROPRIATOR TO WHOM DECREED	NAME OF STREAM	Date App. Date Priority	Miner's Inches	In Use	NAME OF DITCH (Water Delivered By)	No.	R/F	Present Irr. Acres	Irrigable Acres
04-352	Dorothea Halberg	Clear Creek	9-23-33	103,680	Yes*	(4) Bunke Diversion Ditch	1		57	0
See Decr	U.S.B.R.	Yellowstone River			Yes	Glendive Main Canal & Lateral 1913	4	R	141.1	3

NOTE: R—Denotes Regular Irrigation. F—Flood Irrigation.

Adequate Supply: Yes ..... No ..... Explain .....

Remarks

Buffalo Rapids Irrigation Project District 1 Division 2 Irrigated Acres

Paul Bunke Part NW¼ NE¼ SE¼ Sec. 24 Twp. 14N, Rge 54E 181.36

Lots 1, 2, 3, 4, 5, 6, 10, 11 Sec. 19, Twp 14N, Rge 55E

* Uhrich (operator) buys water from the project but the amount is insufficient to irrigate all of his leased ground so he uses Clear Creek water to irrigate some project ground also.

I took 12.64 out Conflict Find 12-4-70 [illegible]

New Unit 194 A. F.

River Basin Yellowstone River

Also in: Plat No. 62 Twp. 14N Rge. 55E	Plat No. ..... Twp. ..... Rge.	Plat No. ..... Twp. ..... Rge. .....
Plat No. ..... Twp. ..... Rge.	Plat No. ..... Twp. ..... Rge.	Plat No. ..... Twp. ..... Rge. .....

Information From:

Ed Uhrich
Operator

6	5	4	3	2	1
7	8	9	10	11	12
18	17	16	15	14	13
19	20	21	22	23	24
30	29	28	27	26	25
31	32	33	34	35	36

Land Ownership

F-1-A

County DAWSON T. 14N R. 54E Plat No.

Farm Checked: Date MARCH 30, 1969

MONTANA WATER RESOURCES BOARD

Water Resources Survey

Photo No. 3HH-214

By J. NORWOOD

Legal Land Owner LEONARD LEIVESTAD Address CRACKER BOX CREEK - GLENDIVE, MT

Operator ELMER G. DEINES Address CRACKER BOX CREEK, GLENDIVE, MT

Water is delivered by:— 1. Private System; 2. Ditch Company; 3. State Project; (4) Federal Project; 5. Irrigation District

App. No. Decree No.	NAME OF APPROPRIATOR TO WHOM DECREED	NAME OF STREAM	Date App. Date Priority	Miner's Inches	In Use	NAME OF DITCH (Water Delivered By)	No.	R/F	Present Irr. Acres	Irrigable Acres
SEE PROJ	U.S.B.R.	YELLOWSTONE RIVER			YES	GLENDIVE MAIN CANAL	4	R	121.95	
						& LATERALS 19.3				

NOTE: R—Denotes Regular Irrigation. F—Flood Irrigation.

Adequate Supply: Yes ..... No ..... Explain .....

Remarks

BUFFALO RAPIDS IRRIGATION PROJECT DISTRICT 1, DIVISION 2 IRRIGATED ACRES
LEONARD LEIVESTAD IN UNIT T9 PART E½ SEC. 13 121.95
TWP 14N, RGE 54E

River Basin YELLOWSTONE RIVER

Also in: Plat No.	Twp.	Rge.	Plat No.	Twp.	Rge.	Plat No.	Twp.	Rge.
Plat No.	Twp.	Rge.	Plat No.	Twp.	Rge.	Plat No.	Twp.	Rge.

Information From:
ELMER DEINES
GEORGE LEIVESTAD

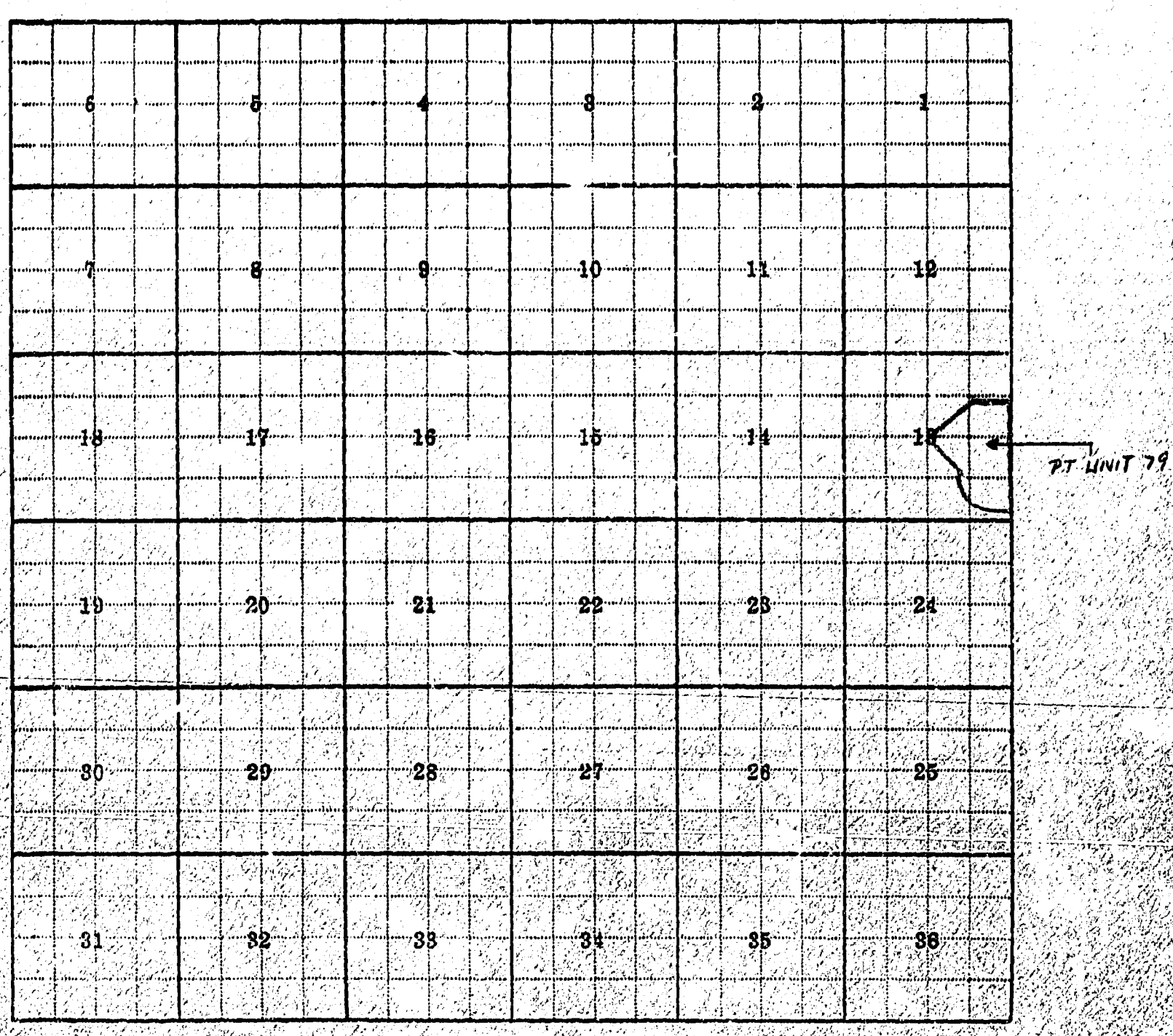

Land Ownership

F-1-A

SEND COPY

County DAWSON

T 14N R 54E Plat No. 61

Farm Checked: Date APRIL 30, 1969

MONTANA WATER RESOURCES BOARD
Water Resources Survey

Photo No. 3HH-214; 3HH-216

By J. NORWOOD

Legal Land Owner ARTHUR L. NEIFFER

Address CRACKER BOX ROUTE, GLENDIVE, MONT

Operator ARTHUR L. NEIFFER

Address CRACKER BOX ROUTE, GLENDIVE, MONT

Water is delivered by:—(1.) Private System; 2. Ditch Company; 3. State Project; (4.) Federal Project; 5. Irrigation District

App. No. Decree No.	NAME OF APPROPRIATOR TO WHOM DECREED	NAME OF STREAM	Date App. Date Priority	Miner's Inches	In Use	NAME OF DITCH (Water Delivered By)	No.	R/F	Present Irr. Acres	Irrigable Acres
D2-566	E. H. KINSEY	CLEAR CREEK	7-18-02	2,000 cu. ft.	YES	(PA)	1	R	37	0
A93-M	LILLIE M. & LESLIE J. BENNETT	CLEAR CREEK	5-1-85	1,000	YES	(PA)	1	R		
	NORRIS S. BENNETT					NEIFFER DITCH &	1	R		
A-94	LILLIE M. BENNETT	CLEAR CREEK	5-1-85	500	YES	(PA) PIPELINE & PUMP	1	R		
D4-349	FRANK H. TUSLER	CLEAR CREEK	6-11-30	1,000	YES	(PA)	1	R		
GROUND WATER No. 288137	ARTHUR L. NEIFFER	CREEK BOTTOM, SPRING FED, 8 FEET DEPTH	3-24-1964	800 GAL. PER MINUTE	YES		1	R		
SEE PROT	U.S.B.R.	YELLOWSTONE RIVER			YES	GLENDIVE MAIN CANAL & LATERAL 18.6	4	R	118	

NOTE: R—Denotes Regular Irrigation. F—Flood Irrigation.

Adequate Supply: Yes ..... No ..... Explain .....

Remarks

BUFFALO RAPIDS IRRIGATION PROJECT DISTRICT 1 DIVISION 2 IRRIGATED ACRES
ARTHUR L. NEIFFER UNIT 73, SEC 11 & 14, TWP 14N, RGE 54E 110.47

NEIFFER HAS BUILT A SIX PIPE FROM HIS HOUSE & WITHIN TWO YEARS PLANS TO IRRIGATE WITH IT (F-1)

U73 120 Ac. Ft.
U73-1 20
DONUNIT 5
165

River Basin YELLOWSTONE RIVER

Also in: Plat No.	Twp.	Rge.	Plat No.	Twp.	Rge.	Plat No.	Twp.	Rge.
Plat No.	Twp.	Rge.	Plat No.	Twp.	Rge.	Plat No.	Twp.	Rge.

Information From: ARTHUR NEIFFER

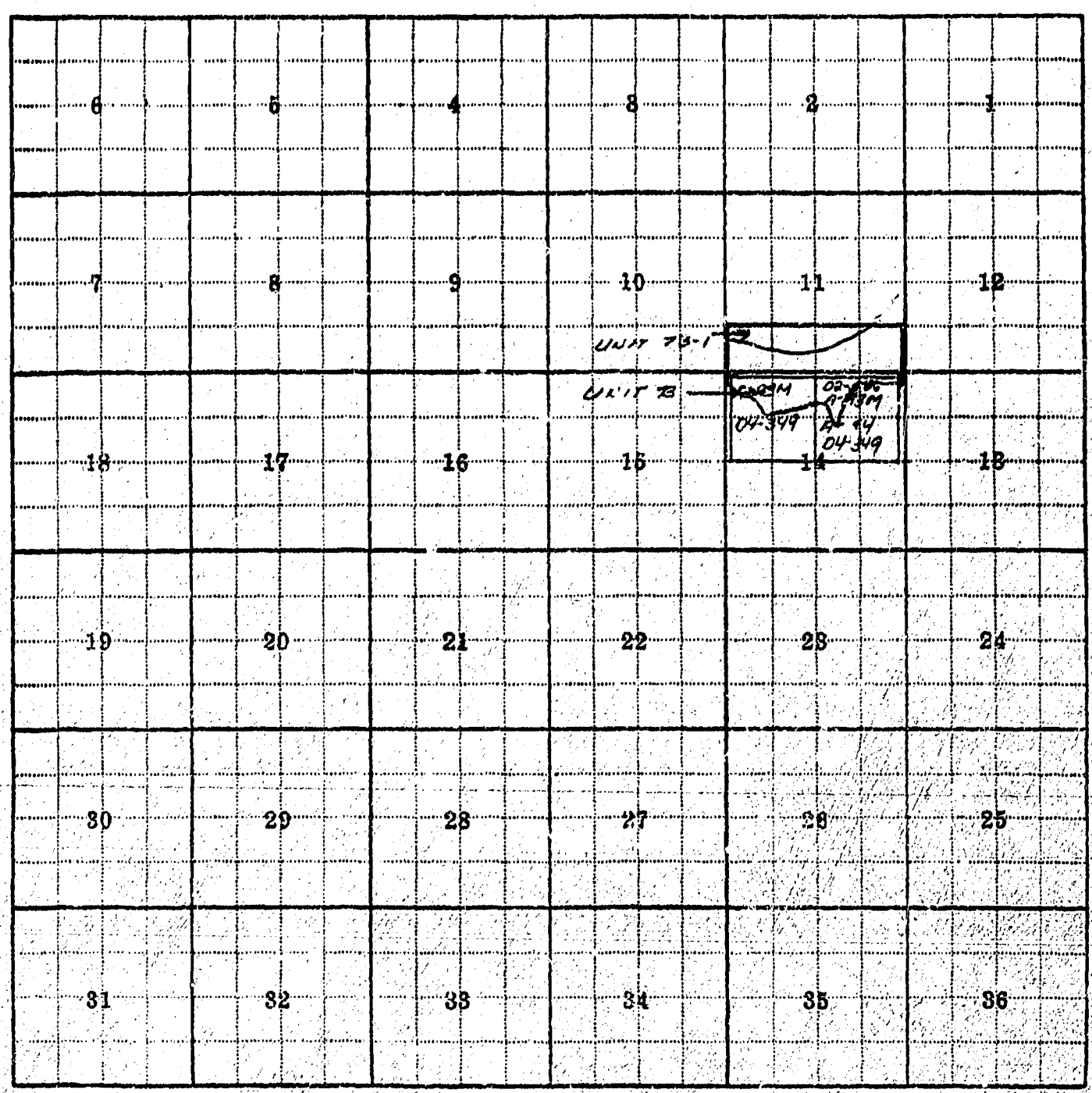

Land Ownership

F-1-A

County DAWSON

Farm Checked: Date MAY 7, 1969

By J. NORWOOD

MONTANA WATER RESOURCES BOARD
Water Resources Survey

T. 14N R. 54E Plat No. 61

Photo No. 3411-309
7HH-46

Legal Land Owner RUDY DIEGEL Address GREAT FALLS, MONTANA

Operator DENNIS DIEGEL Address CRACKER BOX ROAD, GLENDIVE, MONTANA

Water is delivered by:— 1. Private System; 2. Ditch Company; 3. State Project; (4) Federal Project; 5. Irrigation District

App. No. Decree No.	NAME OF APPROPRIATOR TO WHOM DECREED	NAME OF STREAM	Date App. Date Priority	Miner's Inches	In Use	NAME OF DITCH (Water Delivered By)	No.	R/F	Present Irr. Acres	Irrigable Acres
SEE PROJ	U.S.B.R	YELLOWSTONE RIVER			YES	GLENDIVE MAIN CANAL & LATERAL 11.8	4	R	100.1	0
03-116	DRAYTON TJENSVOLD	YELLOWSTONE RIV.	8-1-08	5000	NO	PT			0	0

NOTE: R—Denotes Regular Irrigation. F—Flood Irrigation.

Adequate Supply: Yes..... No..... Explain.....

Remarks

BUFFALO RAPIDS IRRIGATION PROJECT DISTRICT 1, DIVISION 2 IRRIGATED ACRES
RUDOLPH DIESEL LOT 63 SEC. 4, TWP 13N, R 55E 120.34
SEC 33, TWP 14N, R 55E

LOT 63 EXT INTO PLAT 67 20 AC. NOT IN THIS TOTAL

River Basin YELLOWSTONE RIVER

Also in: Plat No. 67 Twp. 13N Rge. 54E	Plat No. ..... Twp. ..... Rge.	Plat No. ..... Twp. ..... Rge. .....
Plat No. ..... Twp. ..... Rge.	Plat No. ..... Twp. ..... Rge.	Plat No. ..... Twp. ..... Rge. .....

Information From: LEWIS DIESEL
SOD



Land Ownership

F-1-A

County: DAWSON

T. 14N R. 54 Plat No. 61

Farm Checked: Date APRIL 30, 1969

MONTANA WATER RESOURCES BOARD

Water Resources Survey

Photo No. 3HH-309, 3HH-307

By: J. NORWOOD

Legal Land Owner: JOHN PEPLINSKI

Address: CRACKER BOX ROUTE, GLENDIVE, MONT.

Operator: JOHN PEPLINSKI

Address: CRACKER BOX ROUTE, GLENDIVE, MONT.

Water is delivered by:— 1. Private System; 2. Ditch Company; 3. State Project; (4) Federal Project; 5. Irrigation District

App. No. Decree No.	NAME OF APPROPRIATOR TO WHOM DECREED	NAME OF STREAM	Date App. Date Priority	Miner's Inches	In Use	NAME OF DITCH (Water Delivered By)	No.	R/F	Present Irr. Acres	Irrigable Acres
A-2	CHARLES KRUG	CABIN CREEK	3-1-89	1224	NO	(A)*				
SEE PROT	U.S.B.R.	YELLOWSTONE RIVER			YES	GLENDIVE MAIN CANAL	4	R	13.10	0
						(LATERAL 13.7 AND STATION				
						721.10 PEPLINSKI PUMP				
						& OTHERS)				

NOTE: R—Denotes Regular Irrigation. F—Flood Irrigation.

Adequate Supply: Yes ..... No ..... Explain .....

Remarks

*THIS STREAM IS LOCATED ON THE OPPOSITE SIDE OF THE RIVER FROM THE LAND PEPLINSKI OWNS.

BUFFALO RAPIDS IRRIGATION PROJECT DISTRICT 1, DIVISION 2, IRRIGATED ACRES

JOHN PEPLINSKI PART SE¼SW¼ AND NW¼SW¼ SEC 22 13.10

TOWNSHIP 14N RANGE 54E

U66 GRAL. PL.

River Basin YELLOWSTONE RIVER

Also in: Plat No.	Twp.	Rge.	Plat No.	Twp.	Rge.	Plat No.	Twp.	Rge.
Plat No.	Twp.	Rge.	Plat No.	Twp.	Rge.	Plat No.	Twp.	Rge.

Information From:

JOHN PEPLINSKI

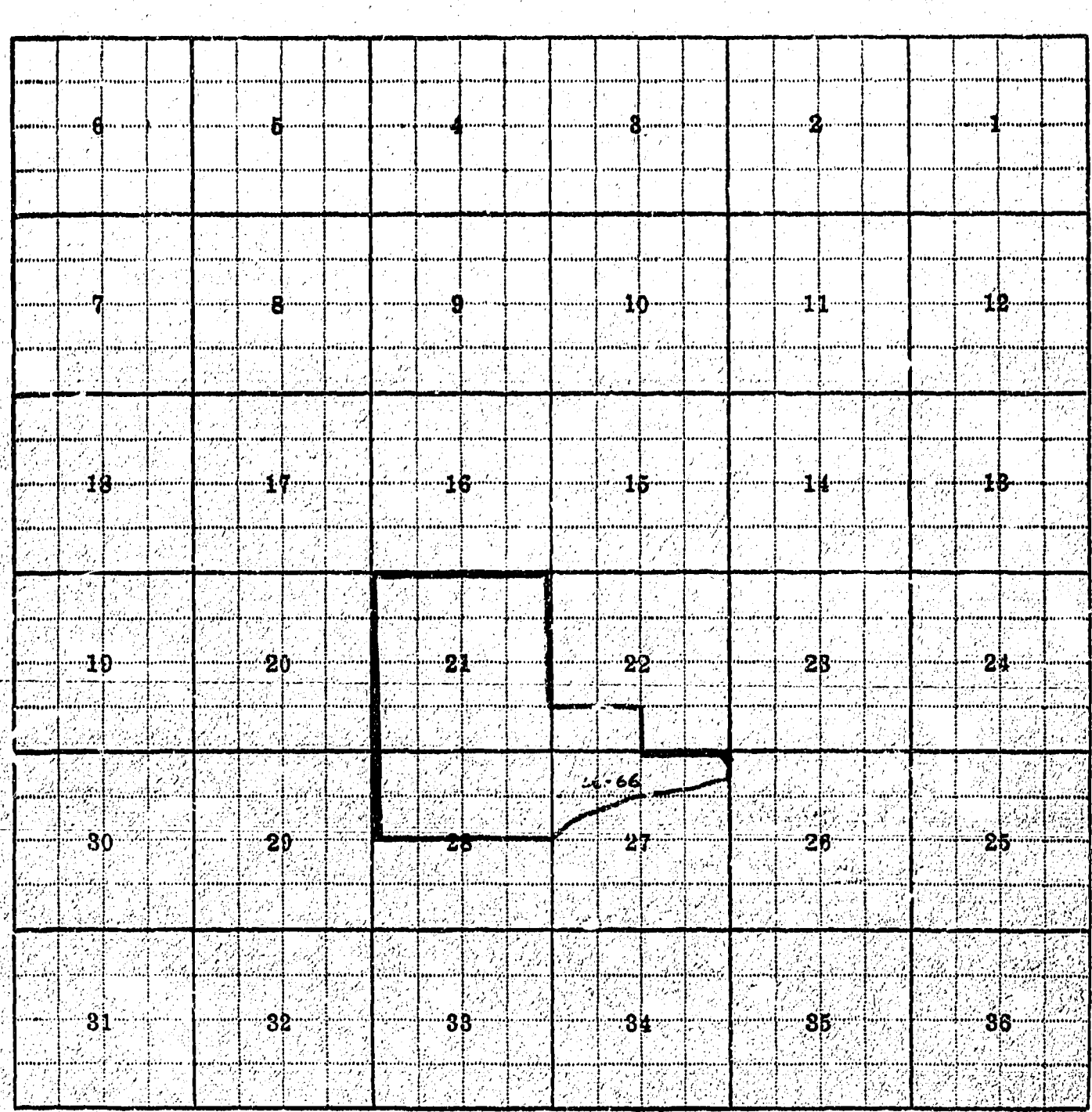

Land Ownership

F-1-A

County DAWSON

Farm Checked: Date APRIL 30, 1969

By J. NORWOOD

MONTANA WATER RESOURCES BOARD

Water Resources Survey

T. 14N R. 54E Plat No. 61

Photo No. 3HH-307 - 7HH-44

7HH-42 - 3HH-305

Legal Land Owner CLEAR CREEK PASTURE ASSOCIATION Address GLENDIVE, MONTANA

Operator 3 BOARDMEMBERS: PRES. JOHN SCHOCK SEC. GIL KAUL TREAS. A. NEIFFER c/o JACOB NEIFFER Address

Water is delivered by:— 1. Private System; 2. Ditch Company; 3. State Project; (4) Federal Project; 5. Irrigation District

App. No. Decree No.	NAME OF APPROPRIATOR TO WHOM DECREED	NAME OF STREAM	Date App. Date Priority	Miner's Inches	In Use	NAME OF DITCH (Water Delivered By)	No.	R/F	Present Irr. Acres	Irrigable Acres
6-338	SVAN OTTEDAHL	CLEAR CREEK	7-1-05	600	STOCK				0	0
SEE PROJ	U.S.B.R	YELLOWSTONE RIVER			NO					

NOTE: R—Denotes Regular Irrigation. F—Flood Irrigation.

Adequate Supply: Yes..... No..... Explain.....

Remarks

BUFFALO RAPIDS IRRIGATION PROJECT DISTRICT 1, DIVISION 2 IRRIGATED ACRES NO IRRIGATION ON THIS UNIT. THE ASSOCIATION DOES NOT BUY WATER FROM THE PROJECT FOR THIS PIECE OF GROUND DESIGNATED AS UNIT 68.2

River Basin YELLOWSTONE RIVER

Also in: Plat No.	Twp.	Rge.	Plat No.	Twp.	Rge.	Plat No.	Twp.	Rge.
Plat No.	Twp.	Rge.	Plat No.	Twp.	Rge.	Plat No.	Twp.	Rge.

Information From: A. NEIFFER

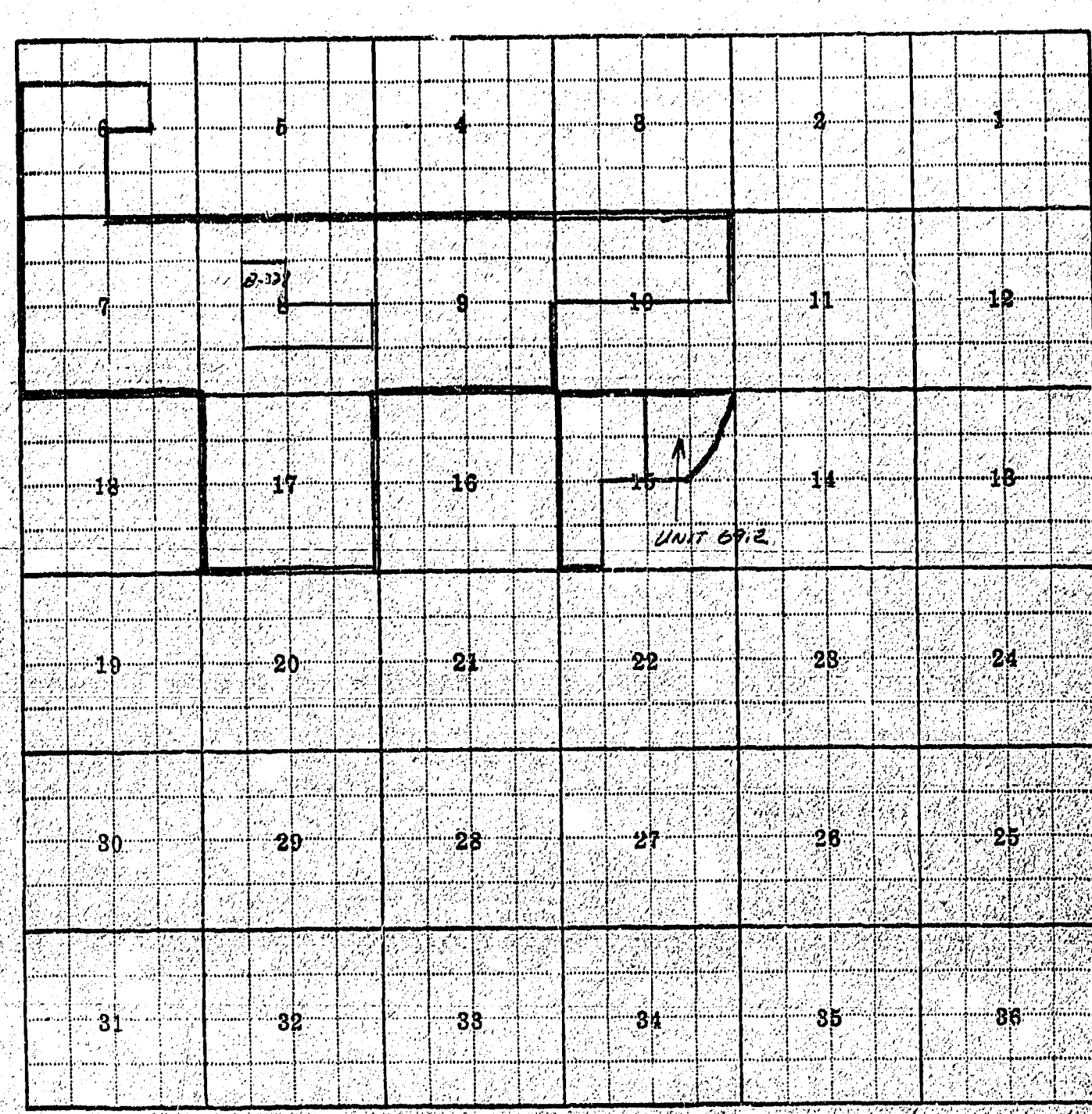

Land Ownership

F-1-A

County Dawson

Farm Checked: Date April 17, 1969

By J. Norwood, D. Gilmore

T. 13N R. 54E Plat No. 67

Photo No. 7HH-50; 7HH-48; 3HH-311

MONTANA WATER RESOURCES BOARD

Water Resources Survey

Legal Land Owner Northern Pacific Railroad Address Division Office Glendive

Operator Northern Pacific Railroad Address Glendive, Montana

Water is delivered by:— 1. Private System; 2. Ditch Company; 3. State Project; 4. Federal Project; 5. Irrigation District

App. No. Decree No.	NAME OF APPROPRIATOR TO WHOM DECREED	NAME OF STREAM	Date App. Date Priority	Miner's Inches	In Use	NAME OF DITCH (Water Delivered By)	No.	R/F	Present Irr. Acres	Irrigable Acres
05-139	Rudolph Ulrich	Yellowstone River	8-23-61	622	No (P)				0	0
04-243	Conrad Gehnert	Conrad Coulee	6-13-14	100	No (P)					
8-59	Hannah Diel	Big Tree Springs	9-1-02	300"	No (P)					

NOTE: R—Denotes Regular Irrigation. F—Flood Irrigation.

Adequate Supply: Yes ..... No ..... Explain .....

Remarks .....

River Basin Yellowstone River

Information From

Rudolph Ulrich

man who filed the right

Also in: Plat No.	Twp.	Rge.	Plat No.	Twp.	Rge.	Plat No.	Twp.	Rge.
Plat No.	Twp.	Rge.	Plat No.	Twp.	Rge.	Plat No.	Twp.	Rge.

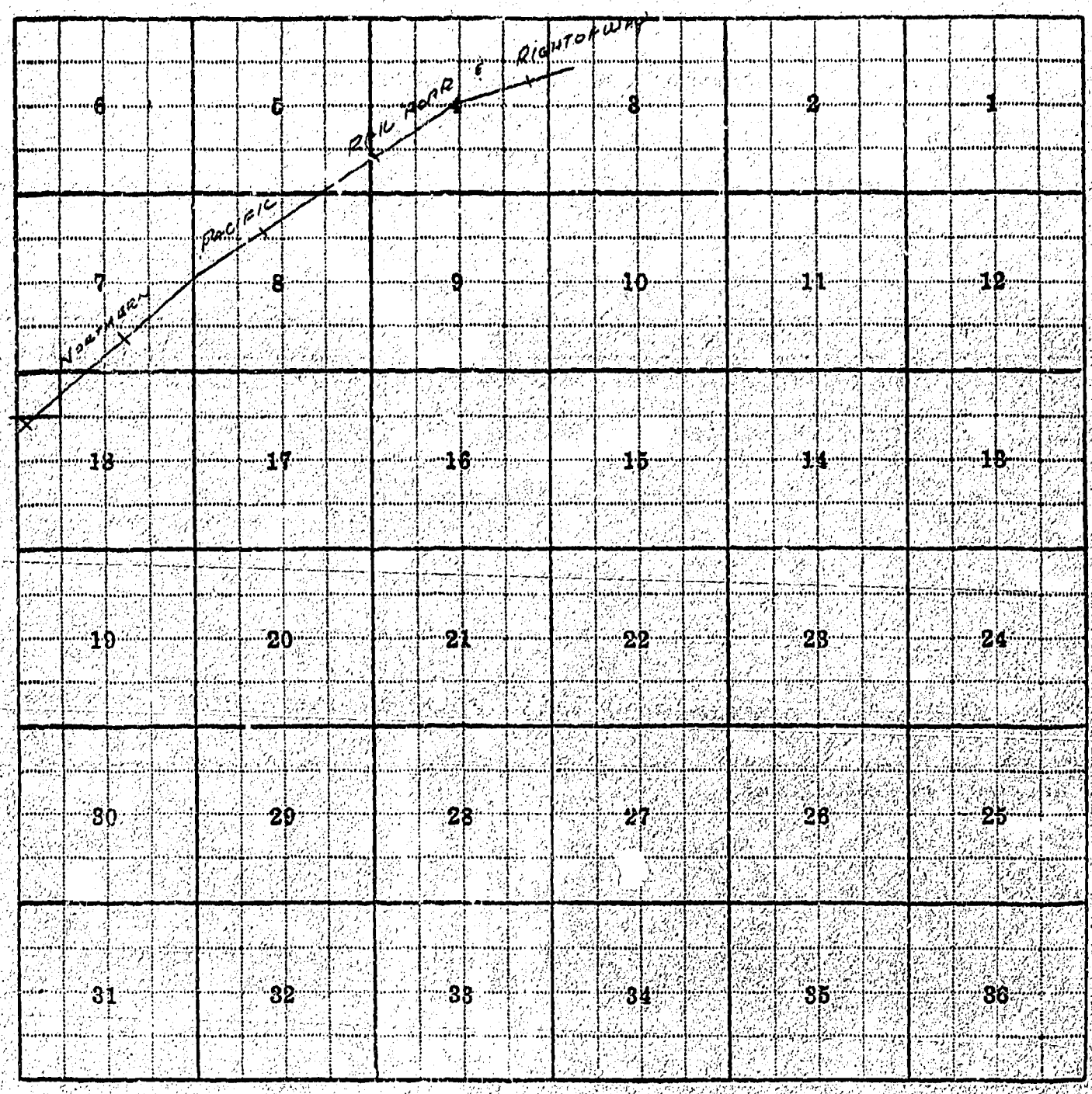

Land Ownership

F-1-A

County DAWSON

Farm Checked: Date APRIL 30, 1969

By J. NORWOOD

T. 14N R. 54E Plat No. 61

Photo No. 344-305; 744-42

344-216

MONTANA WATER RESOURCES BOARD

Water Resources Survey

Legal Land Owner JAMES W. REYNOLDS, MAUDE I. REYNOLDS Address GLENDIVE, MONTANA

Operator JAMES W. & MAUDE I. REYNOLDS Address GLENDIVE, MONTANA

Water is delivered by:— 1. Private System; 2. Ditch Company; 3. State Project; 4. Federal Project; 5. Irrigation District

App. No. Decree No.	NAME OF APPROPRIATOR TO WHOM DECREED	NAME OF STREAM	Date App. Date Priority	Miner's Inches	In Use	NAME OF DITCH (Water Delivered By)	No.	R/F	Present Irr. Acres	Irrigable Acres
02-634	OLTEDAL BROTHERS	CLEAR CREEK	10-22-09	120	STOCK				0	0

NOTE: R—Denotes Regular Irrigation. F—Flood Irrigation.

Adequate Supply: Yes..... No..... Explain.....

Remarks.....

River Basin YELLOWSTONE RIVER

Also in:								
Plat No. 53	Twp. 15N	Rge. 54E	Plat No.	Twp.	Rge.	Plat No.	Twp.	Rge.
Plat No. 54	Twp. 15N	Rge. 55E	Plat No.	Twp.	Rge.	Plat No.	Twp.	Rge.

Information From: JAMES W. REYNOLDS

6	5	4	3	2	1
7	8	9	10	11	12
18	17	16	15	14	13
19	20	21	22	23	24
30	29	28	27	26	25
31	32	33	34	35	36

Land Ownership

F-1-A

County: DAWSON

T. 14N R. 54E Plat No. 61

Farm Checked: Date APRIL 23, 1969

MONTANA WATER RESOURCES BOARD
Water Resources Survey

Photo No. 3HH-302; 3HH-212

By: J. NORWOOD, O. GILMORE

Legal Land Owner: PAUL KRUG ETAL *

Address: GLENDIVE, MONTANA

Operator: PAUL KRUG & BEN BROWNFIELD

Address: GLENDIVE, MONTANA

Water is delivered by:— (1.) Private System; 2. Ditch Company; 3. State Project; 4. Federal Project; 5. Irrigation District

App. No. Decree No.	NAME OF APPROPRIATOR TO WHOM DECREED	NAME OF STREAM	Date App. Date Priority	Miner's Inches	In Use	NAME OF DITCH (Water Delivered By)	No.	R/F	Present Irr. Acres	Irrigable Acres
A-2	CHARLES KRUG	CABIN CREEK	3-1-89	1224	** YES (A)	KRUG DAMS, DIKES, &	1	F	252	175
☆ USE	PAUL KRUG	SAND CREEK	1955	ALL	NO	DITCHES			(A)	

NOTE: R—Denotes Regular Irrigation. F—Flood Irrigation.

Adequate Supply: Yes ..... No ..... Explain ..... PRIVATE IRR. 252 PL. IX 175

Remarks

* ETAL = GEORGE D. KRUG, IRENE KRUG HANRAHAN, EMMA KRUG CUMMINS

** KRUG IS THE ONLY ONE WHO CAN USE THIS RIGHT BECAUSE HE OWNS BOTH THE LAND ON THE SIDE OF THE RIVER ON WHICH CABIN CREEK FLOWS & FOR WHICH THIS RIGHT IS FILED WITH THE EXCEPTION OF THE RAILROAD RIGHT OF WAY. KRUG SAYS THAT FOR THE LAST 5 YEARS THERE HAS ONLY BEEN ENOUGH WATER IN CABIN CREEK TO IRRIGATE THE AREA DESIGNATED ON THE PHOTOS IN RED, BUT THAT IN AT LEAST THE LAST 10 YEARS THE AREA DESIGNATED AS PX WAS IRRIGATED. IF HE HAD ENOUGH WATER & THE DITCHES WERE CLEANED KRUG COULD IRRIGATE THE PX. CABIN CREEK IS A LIVE STREAM AS IT IS SPRING FED, BUT KRUG HAS NO WAY TO STORE THE WATER AND CAN ONLY IRRIGATE IN THE EARLY PART OF THE SEASON.

☆ KRUG PUT THE SYSTEM ON SAND CREEK IN THE FALL OF 1955 BUT THERE IS NOT A SUFFICIENT AMOUNT OF WATER BUT ABOUT EVERY 5 YEARS SO IT IS DESIGNATED AS PX BECAUSE IT MIGHT IRRIGATED IN THE LAST 5 YEARS.

River Basin: YELLOWSTONE RIVER

Also in:								
Plat No. 67	Twp. 13N	Rge. 54E	Plat No.	Twp.	Rge.	Plat No.	Twp.	Rge.
Plat No. 62	Twp. 14N	Rge. 55E	Plat No.	Twp.	Rge.	Plat No.	Twp.	Rge.

Information From: PAUL KRUG

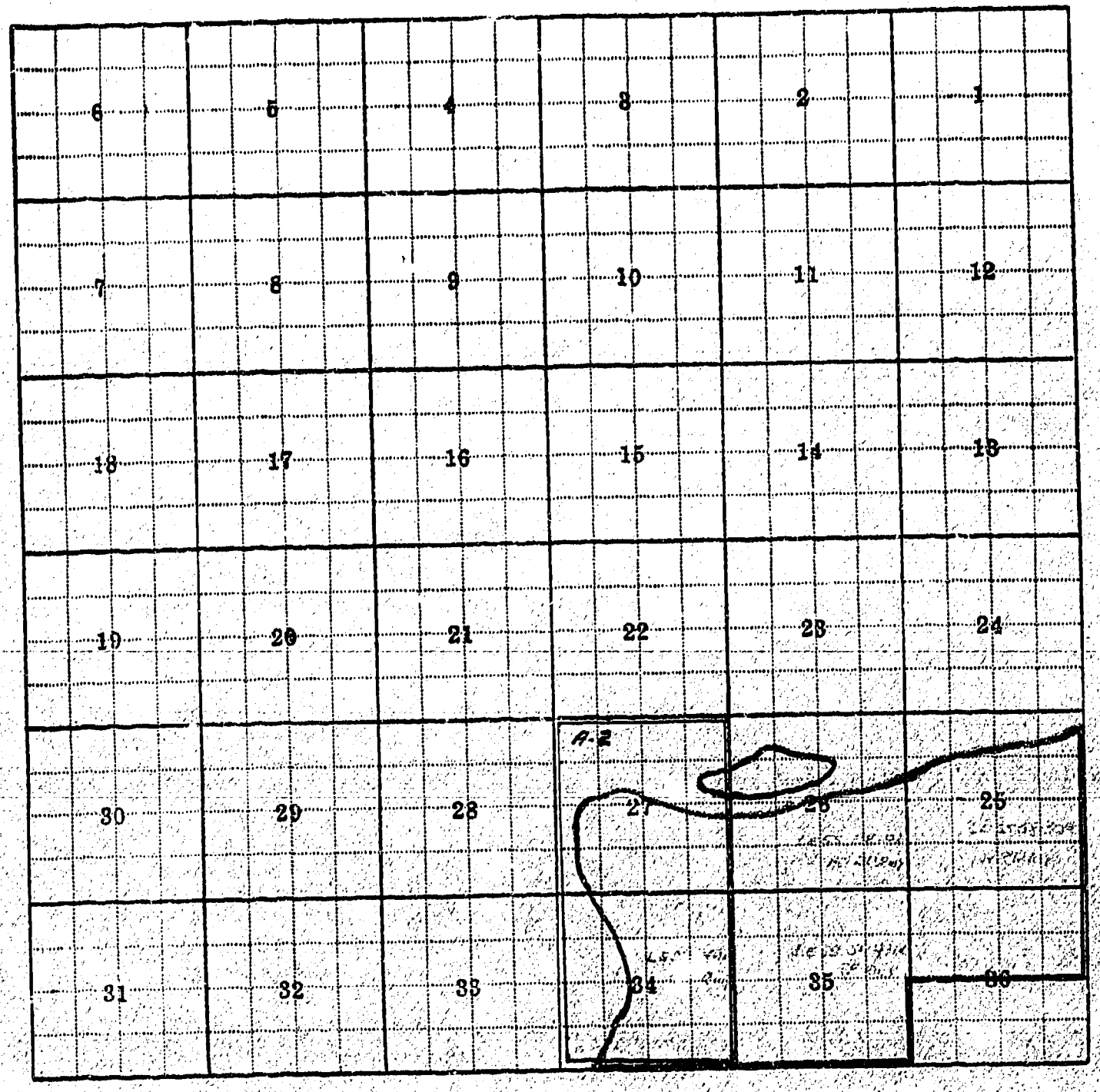

Land Ownership

F-1-A

County Dawson

T. 14N R. 54E Plat No. 61

Farm Checked: Date May 7, 1969

Photo No. 344: 309

By J. Norwood

MONTANA WATER RESOURCES BOARD

Water Resources Survey

Legal Land Owner Christ Diegel

Address Crackerbox Route, Glendive

Operator Christ Diegel & Larry Heimbuch *

Address Crackerbox Box Route Glendive

Water is delivered by:— 1. Private System; 2. Ditch Company; 3. State Project; (4) Federal Project; 5. Irrigation District

App. No. Decree No.	NAME OF APPROPRIATOR TO WHOM DECREED	NAME OF STREAM	Date App. Date Priority	Miner's Inches	In Use	NAME OF DITCH (Water Delivered By)	No.	R/F	Present Irr. Acres	Irrigable Acres
Sor Bat	U.S.B.R.	Yellowstone River			Yes	Glendive Main Canal & Laterals 11.8 & 11.9	4	R	130.60	46

NOTE: R—Denotes Regular Irrigation. F—Flood Irrigation.

Adequate Supply: Yes..... No..... Explain.....

Remarks

Buford Rapids Irrigation Project District 1 Division 2 Irrigated Acres

Christ Diegel Unit 64 Sec. 33, Twp 14N, Rge 54E 114.97

Unit 65 Sec. 33, Twp 14N, Rge 54E 15.63

130.60

* Heimbuch irrigates 40 acres for Diegel

Unit 65 is sandy land & there are stumps being hard to clear for the (?) Sweet as this year. The land is cleared up it will be irrigated in the future.

U64 118 ac. ft.

U65 19 ac. ft.

137 ac. ft.

River Basin Yellowstone River

Also in: Plat No.	Twp.	Rge.	Plat No.	Twp.	Rge.	Plat No.	Twp.	Rge.
Plat No.	Twp.	Rge.	Plat No.	Twp.	Rge.	Plat No.	Twp.	Rge.

Information From

Mrs. Christ Diegel

Larry Heimbuch

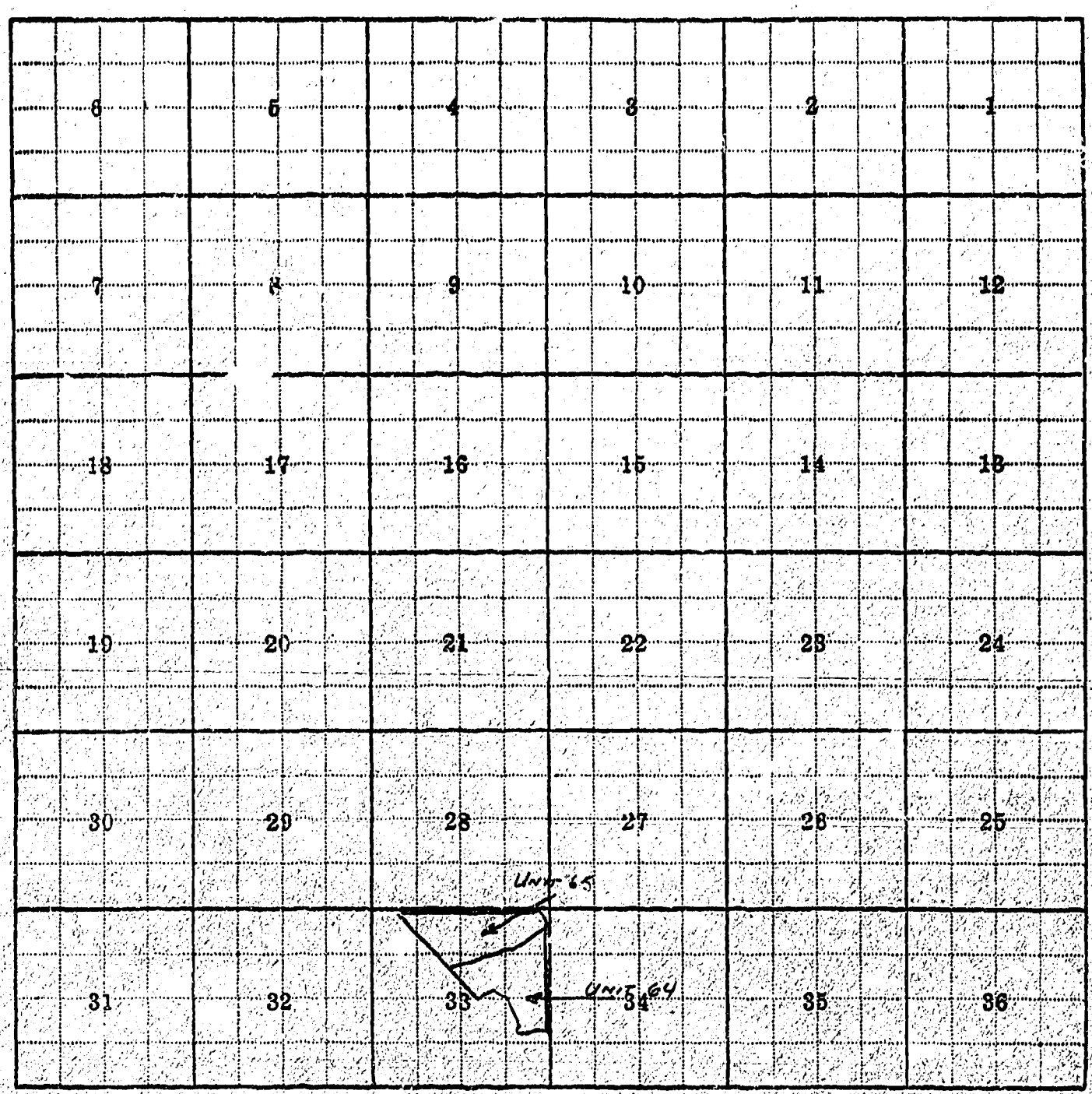

Land Ownership _____

62
14N55E

F-1-A

County [illegible] T [illegible] R [illegible] Plat No. [illegible]

Farm Checked: Date [illegible]

MONTANA WATER RESOURCES BOARD
Water Resources Survey

Photo No. 3HH-195 3HH-197

By [illegible]

Legal Land Owner [illegible] Address [illegible]

Operator [illegible] Address [illegible]

Water is delivered by:— 1. Private System; 2. Ditch Company; 3. State Project; 4. Federal Project; 5. Irrigation District

App. No. Decree No.	NAME OF APPROPRIATOR TO WHOM DECREED	NAME OF STREAM	Date App. Date Priority	Miner's Inches	In Use	NAME OF DITCH (Water Delivered By)	No.	R/F	Present Irr. Acres	Irrigable Acres
[illegible]	U.S.B.R.	Yellowstone River	[illegible]	[illegible]	[illegible]	Lake Helena Canal	4	R	25.61	
						Lake 198				
PA-15-01	Morris Cain	Clear Creek	4-4-99	1000	NO	(R)				
		P.O.D.-SE¼ Sec. 10 T14N-R54E								
[illegible]	Lillie Hersum &	Clear Creek	5-1-85	1000	NO	(R)				
	Conner & Morris S.									
	Bennett									
		P.O.D.-SE¼ Sec. 10 T14N-R54E								
[illegible]	Keith H. Kinsey	Clear Creek	1-26-03	1000	NO	(R)				
		P.O.D.-SE¼SE¼ Sec. 10 T14N-R54E								
D2-54-1	E. H. Kinsey	Clear Creek	2-15-03	[illegible]	NO	(R)				
		P.O.D.-Sec. 10-T14N-R54E								

NOTE: R—Denotes Regular Irrigation. F—Flood Irrigation.

Adequate Supply: Yes ..... No ..... Explain .....

Remarks

Conner Dairy Irrigation System [illegible] Acres [illegible]
Lake Helena U.80 25.61
Unit 77, Sec. 13, T14N-R54E, Sec. 18, T14N-R55E
Unit 80, Sec. 7 & 18, T14N-R55E

U77 0.4a
U80 27.4a Pl.

River Basin: Yellowstone River

Also in: Plat No. 61 Twp. 14N Rge. 54E	Plat No. ..... Twp. ..... Rge.	Plat No. ..... Twp. ..... Rge. .....
Plat No. ..... Twp. ..... Rge.	Plat No. ..... Twp. ..... Rge.	Plat No. ..... Twp. ..... Rge. .....

Information From: Conner Dairy

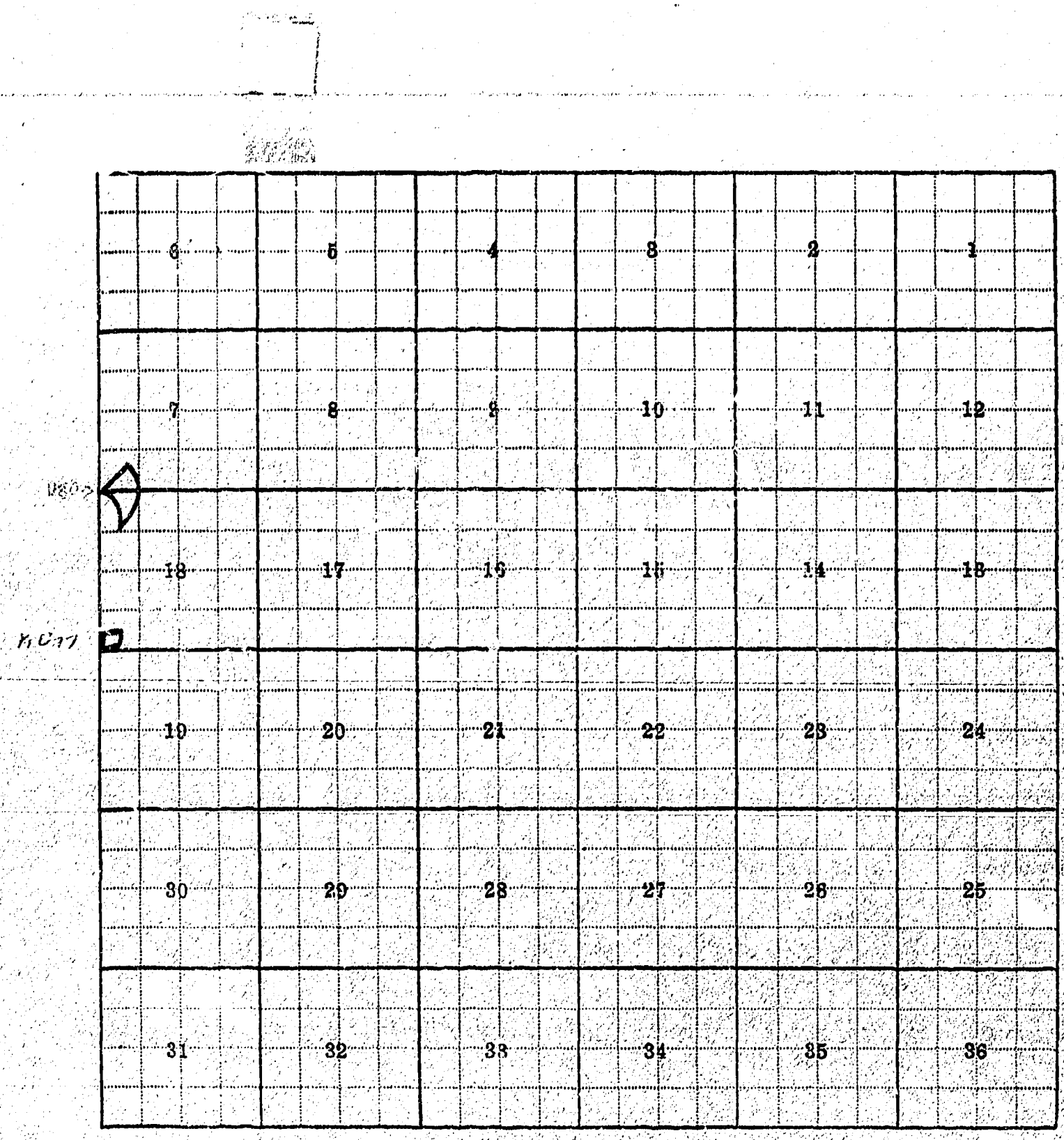

Land Ownership

F-1-A

County [illegible]

Farm Checked: Date [illegible]

By [illegible]

Legal Land Owner [illegible]

Operator [illegible]

T. [illegible] R. [illegible] Plat No. [illegible]

Photo No. [illegible]

[illegible]

Address [illegible]

Address [illegible]

MONTANA WATER RESOURCES BOARD

Water Resources Survey

Water is delivered by:— 1. Private System; 2. Ditch Company; 3. State Project; 4. Federal Project; 5. Irrigation District

App. No. Decree No.	NAME OF APPROPRIATOR TO WHOM DECREED	NAME OF STREAM	Date App. Date Priority	Miner's Inches	In Use	NAME OF DITCH (Water Delivered By)	No.	R/F	Present Irr. Acres	Irrigable Acres
[illegible]	[illegible]	[illegible]	[illegible]	[illegible]	[illegible]	[illegible]	[illegible]	[illegible]	165.04	
						LAT'S 19.36 1930				
[illegible]	[illegible]	[illegible]	[illegible]	[illegible]	NO	[illegible]				
	[illegible]									
[illegible]	[illegible]	[illegible]	[illegible]	[illegible]	NO	[illegible]				
[illegible]	[illegible]	[illegible]	[illegible]	[illegible]	NO	[illegible]				
[illegible]	[illegible]	[illegible]	[illegible]	[illegible]	NO	[illegible]				
	P.O.D. - SE¼ SEC 10 T14N-R34E									
	P.O.D. - SE¼ SE¼ SEC 10 T14N-R34E									
	P.O.D. - SEC 10 T14N-R34E									
	P.O.D. - NE¼ SEC 23 T14N-R34E									

NOTE: R—Denotes Regular Irrigation. F—Flood Irrigation.

Adequate Supply: Yes ..... No ..... Explain .....

Remarks

[illegible]

[illegible] T14N-R34E

[illegible] T14N-R34E

[illegible] T14N-R34E

[illegible] 89.66 } 165.04

[illegible] 75.38 }

T14N-R35E

~~USE 75 A.F.~~

~~USE [illegible]~~

River Basin [illegible]

Also in: Plat No.	Twp.	Rge.	Plat No.	Twp.	Rge.	Plat No.	Twp.	Rge.
Plat No.	Twp.	Rge.	Plat No.	Twp.	Rge.	Plat No.	Twp.	Rge.

Information From: [illegible]

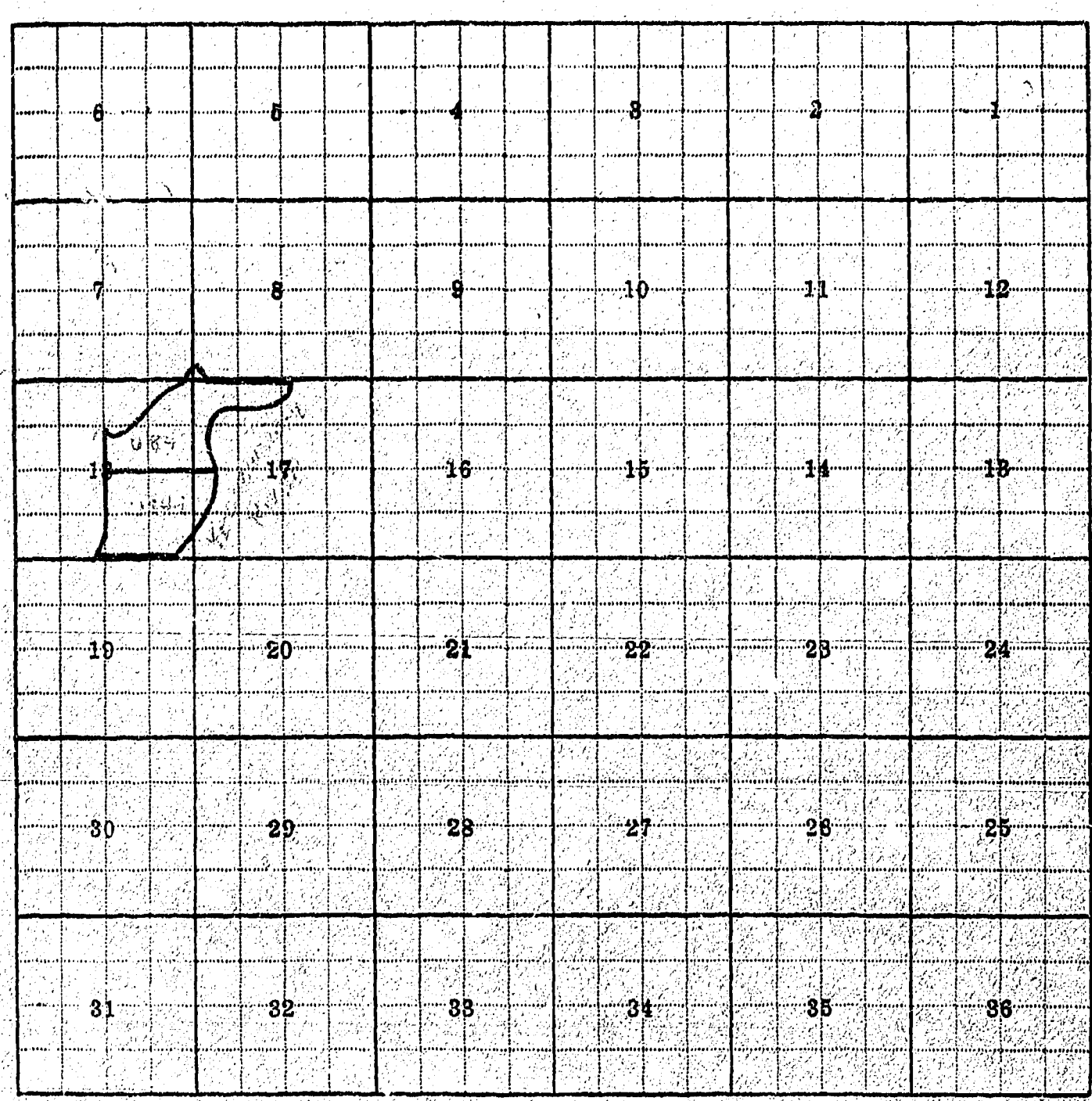

Land Ownership

F-1-A

County Dawson

Farm Checked: Date 5-1-60

By M. Wiegenmann

T. 14N. R. 55E. Plat No. 62

Photo No. [illegible]-197

MONTANA WATER RESOURCES BOARD

Water Resources Survey

Legal Land Owner Jacob Nemer Address Portland, Oregon

Operator [illegible] Jr. Address [illegible]

Water is delivered by:— 1. Private System; 2. Ditch Company; 3. State Project; (4) Federal Project; 5. Irrigation District

App. No. Decree No.	NAME OF APPROPRIATOR TO WHOM DECREED	NAME OF STREAM	Date App. Date Priority	Miner's Inches	In Use	NAME OF DITCH (Water Delivered By)	No.	R/F	Present Irr. Acres	Irrigable Acres
[illegible]	[illegible]	[illegible]		—	[illegible]	Glendive Main Canal	[illegible]	R	31.24	
						[illegible] 195				
[illegible] B-21	Horace Cain	Cedar Creek	[illegible]	[illegible]	NO	(R)				
		P.O.D. - SE¼ Sec 10	T14N-R54E							
[illegible]	Lillie M. Lewis [illegible]	Cedar Creek	Mar 1, 1885	1000"	NO	(R)				
	Benjamin & Nora S. Lemon									
		P.O.D. - SE¼ Sec 10	T14N-R54E							
[illegible] B-33	Essie M. H. Kinsey	Cedar Creek	Jan 26, 1903	1000"	NO	(R)				
		P.O.D. - SE¼ SE¼ Sec 10	T14N-R54E							
[illegible]	F. H. Kinsey	Cedar Creek	July 18, 1908	[illegible]	NO	(R)				
		P.O.D. - Sec 10	T14N-R54E							

NOTE: R—Denotes Regular Irrigation. F—Flood Irrigation.

Adequate Supply: Yes ..... No ..... Explain .....

Remarks

* Fremont Kinsey [illegible] Division 2 [illegible] Nemer Pl. Plat 78 Ac. Flagrate 31.24

Jacob & Aurora Nemer — Vol. 78, Pg. NE¼ Sec. 13, T14N-R54E, Pg. NW Sec. 18, T14N-R55E, Sec. 7, T14N-R55E

20 Ac. IN PLAT 61 [redacted]

River Basin Yellowstone River

Also in: Plat No. 61	Twp. 14 N.	Rge. 54 E.	Plat No.	Twp.	Rge.	Plat No.	Twp.	Rge.
Plat No.	Twp.	Rge.	Plat No.	Twp.	Rge.	Plat No.	Twp.	Rge.

Information From: Sec. Lines

F-1-A

County [illegible]

Farm Checked: Date [illegible]

By [illegible]

T. [illegible] R. [illegible] Plat No. [illegible]

Photo No. [illegible]

MONTANA WATER RESOURCES BOARD

Water Resources Survey

Legal Land Owner [illegible] Address [illegible]

Operator [illegible] Address [illegible]

Water is delivered by:— 1. Private System; 2. Ditch Company; 3. State Project; (4.) Federal Project; 5. Irrigation District

App. No. Decree No.	NAME OF APPROPRIATOR TO WHOM DECREED	NAME OF STREAM	Date App. Date Priority	Miner's Inches	In Use	NAME OF DITCH (Water Delivered By)	No.	R/F	Present Irr. Acres	Irrigable Acres
[illegible]	[illegible]	[illegible]			[illegible]	Columbia Falls Canal Co.	1	R	48.17	

NOTE: R—Denotes Regular Irrigation. F—Flood Irrigation.

Adequate Supply: Yes..... No..... Explain.....

Remarks

[illegible] 48.17

(Pumps [illegible])

U98-1 } 48 Ac. Ft.
U99-1 }

River Basin [illegible]

Also in: Plat No. [illegible] Twp. [illegible] Rge. [illegible]	Plat No. ..... Twp. ..... Rge.	Plat No. ..... Twp. ..... Rge. .....
Plat No. ..... Twp. ..... Rge.	Plat No. ..... Twp. ..... Rge.	Plat No. ..... Twp. ..... Rge. .....

Information From: [illegible]

6	5	4	3	2	1
7	8	9	10	11	12
18	17	16	15	14	13
19	20	21	22	23	24
30	29	28	27	26	25
31	32	33	34	35	36

Land Ownership

F-1-A

County Dawson

T. 14N. R. 55E. Plat No. 62

Farm Checked: Date 4-24-62

Photo No. 3HH-125

By E. Russell McGeneman

MONTANA WATER RESOURCES BOARD

Water Resources Survey

Legal Land Owner Clyde Clapp

Address Box 95 Glendive

Operator Clyde Clapp

Address Same

Water is delivered by:— 1. Private System; 2. Ditch Company; 3. State Project, 4. Federal Project; 5. Irrigation District

App. No. Decree No.	NAME OF APPROPRIATOR TO WHOM DECREED	NAME OF STREAM	Date App. Date Priority	Miner's Inches	In Use	NAME OF DITCH (Water Delivered By)	No.	R/F	Present Irr. Acres	Irrigable Acres
SEE PROT	U.S.B.R.	YELLOWSTONE RIVER	—	—	YES	Lorentz Main Canal Lorentz	1	R	158.25	

NOTE: R—Denotes Regular Irrigation. F—Flood Irrigation.

Adequate Supply: Yes ..... No ..... Explain ..... Ass. Acreage

Remarks

Buffalo Rapids Irr. Proj. Division, T.2 ..... 158.25

Clyde Clapp Unit RSA 50 Unit 95-1

~~OTS Pet. Pl.~~
~~OCS-1 22 Ac. Pl.~~
~~Not~~

River Basin Yellowstone River

Also in: Plat No.	Twp.	Rge.	Plat No.	Twp.	Rge.	Plat No.	Twp.	Rge.
Plat No.	Twp.	Rge.	Plat No.	Twp.	Rge.	Plat No.	Twp.	Rge.

Information From: C. Clapp

6	5	4	3	2	1
7	8	9	10	11	12
18	17	16	15	14	13
19	20	21	22	23	24
30	29	28	27	26	25
31	32	33	34	35	36

Land Ownership

F-1-A

County [illegible] Rechecked 8-19-69 EW

Farm Checked: Date [illegible]

By [illegible]

STATE OF MONTANA
WATER CONSERVATION BOARD
Water Resources Survey

T. [illegible] R. [illegible] Plat No. [illegible]

Photo No. [illegible]

Legal Land Owner [illegible] Address [illegible]

Operator [illegible] Address [illegible]

Water is delivered by:— 1. Private System; 2. Ditch Company; 3. State Project; (4) Federal Project; 5. Irrigation District

App. No. Decree No.	NAME OF APPROPRIATOR TO WHOM DECREED	NAME OF STREAM	Date App. Date Priority	Miner's Inches	In Use	NAME OF DITCH (Water Delivered By)	No.	R/F	Present Irr. Acres	Irrigable Acres
[illegible]	[illegible]	[illegible]		—	[illegible]	[illegible]	1	R	136.38	
[illegible]	[illegible]	[illegible]			No	(FD) Bennett Ditch				
		R.O.D.- Sec 10-T14N-R54E								
[illegible]	[illegible]	[illegible]	1-32	[illegible]	No	FD				
		R.O.D.- Sec 10-T14N-R54E								
[illegible]	[illegible]	[illegible]	[illegible]	[illegible]	No	FD				
		R.O.D.- Sec 10 T14N-R54E								
[illegible]	[illegible]	[illegible]	[illegible]	[illegible]	No	FD				
		R.O.D.- Sec 10 T14N-R54E								

NOTE: R—Denotes Regular Irrigation. F—Flood Irrigation.

Adequate Supply: Yes..... No..... Explain.....

Remarks.....

[illegible] Total 136.38

8-19-69 Mr. Miller said he did irrigate the small area mapped in S½ Sec. 18-14N-55E this year. EW

[illegible] T14N-R54E

River Basin [illegible]

Also in: Plat No.	Twp.	Rge.	Plat No.	Twp.	Rge.	Plat No.	Twp.	Rge.
Plat No.	Twp.	Rge.	Plat No.	Twp.	Rge.	Plat No.	Twp.	Rge.

Information From: [illegible]

6	5	4	3	2	1
7	8	9	10	11	12
18	17	16	15	14	13
19	20	21	22	23	24
30	29	28	27	26	25
31	32	33	34	35	36

Land Ownership

F-1-A

County..... T..... R..... Plat No.....

Farm Checked: Date..... Photo No.....

By.....

MONTANA WATER RESOURCES BOARD

Water Resources Survey

Legal Land Owner..... Address.....

Operator..... Address.....

Water is delivered by:— 1. Private System; 2. Ditch Company; 3. State Project; 4. Federal Project; 5. Irrigation District

App. No. Decree No.	NAME OF APPROPRIATOR TO WHOM DECREED	NAME OF STREAM	Date App. Date Priority	Miner's Inches	In Use	NAME OF DITCH (Water Delivered By)	No.	R/F	Present Irr. Acres	Irrigable Acres
						Genevie Main Canal	1	R	124.61	
						LAT: 20 SAL, 20 GA				

NOTE: R—Denotes Regular Irrigation. F—Flood Irrigation.

Adequate Supply: Yes..... No..... Explain.....

Remarks.....

[illegible] 1971 [illegible]

[illegible] NRS FT. LOT 4 (5.50 AC.) 47.20

124.61

[illegible]

River Basin Yellowstone River

Also in: Plat No.	Twp.	Rge.	Plat No.	Twp.	Rge.	Plat No.	Twp.	Rge.
Plat No.	Twp.	Rge.	Plat No.	Twp.	Rge.	Plat No.	Twp.	Rge.

Information From:

6	5	4	3	2	1
7	8	9	10	11	12
18	17	16	15	14	13
19	20	21	22	23	24
30	29	28	27	26	25
31	32	33	34	35	36

Land Ownership

F-1-A

County [illegible]

Farm Checked: Date [illegible]

By [illegible]

T [illegible] R [illegible] Plat No. [illegible]

Photo No. [illegible]

MONTANA WATER RESOURCES BOARD

Water Resources Survey

Legal Land Owner [illegible] Address [illegible]

Operator [illegible] Address [illegible]

Water is delivered by:— 1. Private System; 2. Ditch Company; 3. State Project; 4. Federal Project; 5. Irrigation District

App. No. Decree No.	NAME OF APPROPRIATOR TO WHOM DECREED	NAME OF STREAM	Date App. Date Priority	Miner's Inches	In Use	NAME OF DITCH (Water Delivered By)	No.	R/F	Present Irr. Acres	Irrigable Acres
[illegible]	[illegible]	[illegible]	—	—	YES	[illegible]	[illegible]	R	180.13	
						Law's 1940 & 1953				
[illegible]	Morris Cain	Cedar Creek	[illegible]	1000	NO	(PI)				
		P.O.D. - SE¼ Sec 10 T14N-R24E								
[illegible]	Lyle McIlvane & Bryant & Nora E. Kennedy	Cedar Creek	[illegible]	[illegible]	NO	(PI)				
		P.O.D. - SE¼ Sec 10 T14N-R24E								
[illegible]	[illegible]	Cedar Creek	[illegible]	[illegible]	NO	(PI)				
		P.O.D. - SE¼SE¼ Sec 10 T14N-R24E								
[illegible]	[illegible]	Cedar Creek	[illegible]	[illegible]	NO	(PI)				
		P.O.D. - Sec 10 T14N-R24E								

NOTE: R—Denotes Regular Irrigation. F—Flood Irrigation.

Adequate Supply: Yes..... No..... Explain.....

Remarks [illegible] 180.13

[illegible]

River Basin [illegible]

Also in: Plat No.	Twp.	Rge.	Plat No.	Twp.	Rge.	Plat No.	Twp.	Rge.
Plat No.	Twp.	Rge.	Plat No.	Twp.	Rge.	Plat No.	Twp.	Rge.

Information From: [illegible]

6	5	4	3	2	1
7	8	9	10	11	12
18	17	16	15	14	13
19	20	21	22	23	24
30	29	28	27	26	25
31	32	33	34	35	36

Land Ownership

F-1-A

County [illegible]

Farm Checked: Date 1-8-69

By [illegible]

SEND BACK

STATE OF MONTANA

WATER CONSERVATION BOARD

Water Resources Survey

T 1S/1N R 5E Plat No. 62

Photo No. 344-195

Legal Land Owner Robert Andrew Tranchoe Address C.B. Box Cleveland

Operator [illegible] Address [illegible]

Water is delivered by:— 1. Private System; 2. Ditch Company; 3. State Project; (4) Federal Project; 5. Irrigation District

App. No. Decree No.	NAME OF APPROPRIATOR TO WHOM DECREED	NAME OF STREAM	Date App. Date Priority	Miner's Inches	In Use	NAME OF DITCH (Water Delivered By)	No.	R/F	Present Irr. Acres	Irrigable Acres
[illegible]	[illegible]	[illegible]	—	—	[illegible]	[illegible]	4	R	181.63	FX 7
						[illegible]				
[illegible]	[illegible]	[illegible]	[illegible]		[illegible]	[illegible]	2	R		[illegible]
		B.D. - NW¼ Sec 3	344-195							

NOTE: R—Denotes Regular Irrigation. F—Flood Irrigation.

Adequate Supply: Yes..... No..... Explain.....

Remarks

[illegible] Project [illegible] The [illegible]

Andrew Tranchoe Unit Sec. 6 181.63

** Runoff water from the fields go to the drain ditch & supplies the reservoir.

U 7 20 A.P.

Lot 3&4 75 A.P.

95

River Basin Yellowstone River

Also in: Plat No..... Twp..... Rge..... | Plat No..... Twp..... Rge..... | Plat No..... Twp..... Rge.....

Plat No..... Twp..... Rge..... | Plat No..... Twp..... Rge..... | Plat No..... Twp..... Rge.....

Information From: Andrew Tranchoe

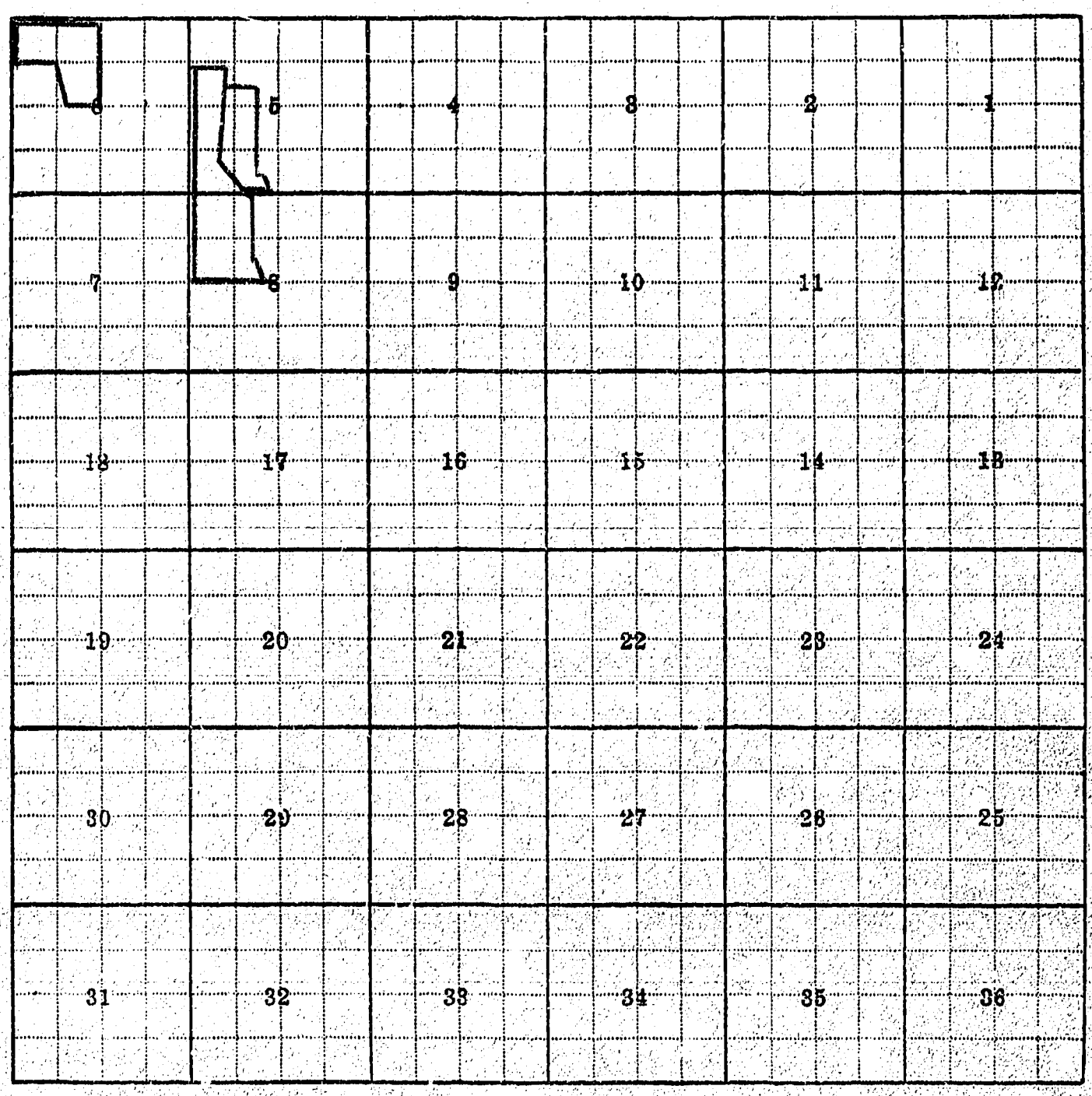

Land Ownership

F-1-A

County Dawson

Farm Checked: Date 4-21-69 Rechecked 8-19-69

By Mike Weisenburg

STATE OF MONTANA
WATER CONSERVATION BOARD
Water Resources Survey

T. 14N R. 55E. Plat No. 62

Photo No. 3HH-195

Legal Land Owner Lanford & LaVerne Messner Address C.B. Rame, Glendive

Operator Frank Messner Address Same

Water is delivered by:— 1. Private System; 2. Ditch Company; 3. State Project; (4) Federal Project; 5. Irrigation District

App. No. Decree No.	NAME OF APPROPRIATOR TO WHOM DECREED	NAME OF STREAM	Date App. Date Priority	Miner's Inches	In Use	NAME OF DITCH (Water Delivered By)	No.	R/F	Present Irr. Acres	Irrigable Acres
* See Rec	U S B R	Yellowstone River	—	—	Yes (4)	Yellowstone Pump Canal	1	R	5897	

NOTE: R—Denotes Regular Irrigation. F—Flood Irrigation.

Adequate Supply: Yes ..... No ..... Explain .....

Remarks

* Buford Trenton Project Division 2 Miss. Alluvial
Lanford & LaVerne Messner Unit 93 Sec 1 134.17 see Plat (61)
T14N-55E

~~93 [illegible]~~

River Basin Yellowstone River

Also in: Plat No.	Twp.	Rge.	Plat No.	Twp.	Rge.	Plat No.	Twp.	Rge.
Plat No.	Twp.	Rge.	Plat No.	Twp.	Rge.	Plat No.	Twp.	Rge.

Information From: Frank Meisner

6	5	4	3	2	1
7	8	9	10	11	12
18	17	16	15	14	13
19	20	21	22	23	24
30	29	28	27	26	25
31	32	33	34	35	36

Land Ownership

F-1-A

County [illegible]

Farm Checked: Date [illegible]

By [illegible]

T [illegible] R 55E Plat No. [illegible]

Photo No. [illegible]

[illegible]

MONTANA WATER RESOURCES BOARD

Water Resources Survey

Legal Land Owner Marvin Nemitz Address [illegible] S. Norman Ave. Glendive

Operator SAME Address SAME

Water is delivered by:-- 1. Private System; 2. Ditch Company; 3. State Project; 4. Federal Project; 5. Irrigation District

App. No. Decree No.	NAME OF APPROPRIATOR TO WHOM DECREED	NAME OF STREAM	Date App. Date Priority	Miner's Inches	In Use	NAME OF DITCH (Water Delivered By)	No.	R/F	Present Irr. Acres	Irrigable Acres
[illegible]	Chas. K. [illegible]	Pe[illegible] L. Smokey	[illegible]	120	Stock				0	
		P.O. Sec 24 T4N-R55E								

NOTE: R—Denotes Regular Irrigation. F—Flood Irrigation.

Adequate Supply: Yes ..... No ..... Explain .....

Remarks .....

River Basin Yellowstone River

Also in: Plat No. [illegible] Twp. [illegible] Rge. [illegible]	Plat No. ..... Twp. ..... Rge.	Plat No. ..... Twp. ..... Rge. .....
Plat No. [illegible] Twp. [illegible] Rge. [illegible]	Plat No. ..... Twp. ..... Rge.	Plat No. ..... Twp. ..... Rge. .....

Information From: Marvin Nemitz

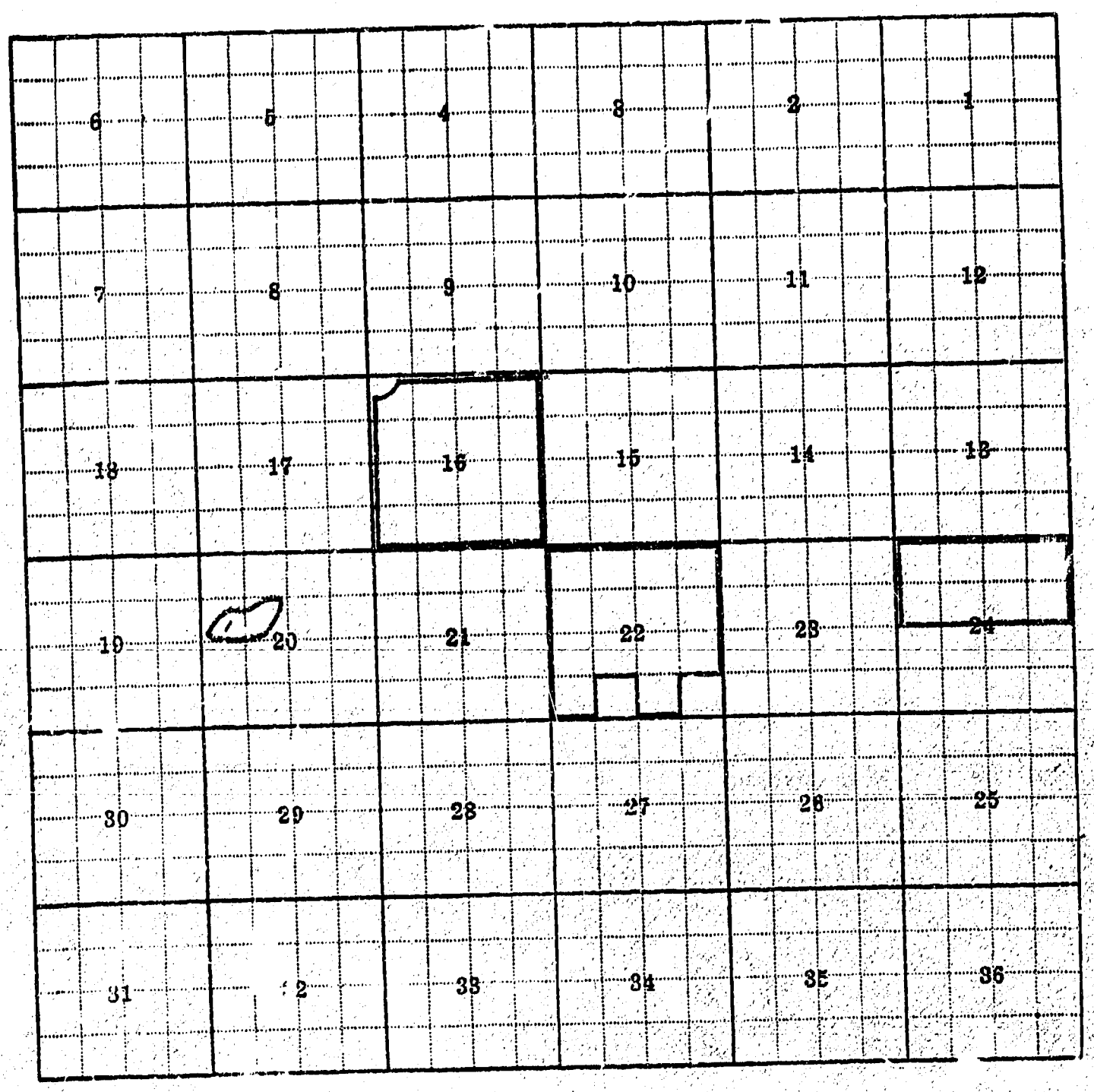

Land Ownership _____

F-1-A

County [illegible] T [illegible] R [illegible] Plat No. [illegible]

Farm Checked: Date [illegible] Photo No. [illegible]

By [illegible]

MONTANA WATER RESOURCES BOARD

Water Resources Survey

Legal Land Owner [illegible] Address [illegible]

Operator [illegible] Address [illegible]

Water is delivered by:— (1) Private System; 2. Ditch Company; 3. State Project; 4. Federal Project; 5. Irrigation District

App. No. Decree No.	NAME OF APPROPRIATOR TO WHOM DECREED	NAME OF STREAM	Date App. Date Priority	Miner's Inches	In Use	NAME OF DITCH (Water Delivered By)	No.	R/F	Present Irr. Acres	Irrigable Acres
[illegible]	[illegible]	[illegible]	[illegible]	[illegible]	YES	ASSOCIATION PUMPS	1	P	230	
		POD-SW¼ SEC 4 T14N-R55E				OTHERS				
[illegible]	[illegible]	[illegible]	[illegible]	[illegible]	[illegible]					
		POD-W½ SEC 4 T14N-R55E								
24-505	U.S.A.	UNNAMED STREAM	1-8-59	[illegible]	[illegible]					
		POD-SEC 32 T14N-R55E								
24-19	U.S.A.	UNNAMED STREAM	1-8-59	[illegible]	NO					
		POD-SEC 27 T14N-R55E								
24-516	U.S.A.	UNNAMED STREAM	1-8-59	305.22	NO					
		POD-SEC 25 T14N-R55E								

NOTE: R—Denotes Regular Irrigation. F—Flood Irrigation.

Adequate Supply: Yes..... No..... Explain .....

Remarks.....

Pump Irr. 230 A. Per.

River Basin [illegible]

Also in: Plat No.	Twp.	Rge.	Plat No.	Twp.	Rge.	Plat No.	Twp.	Rge.
Plat No.	Twp.	Rge.	Plat No.	Twp.	Rge.	Plat No.	Twp.	Rge.

Information From: [illegible]

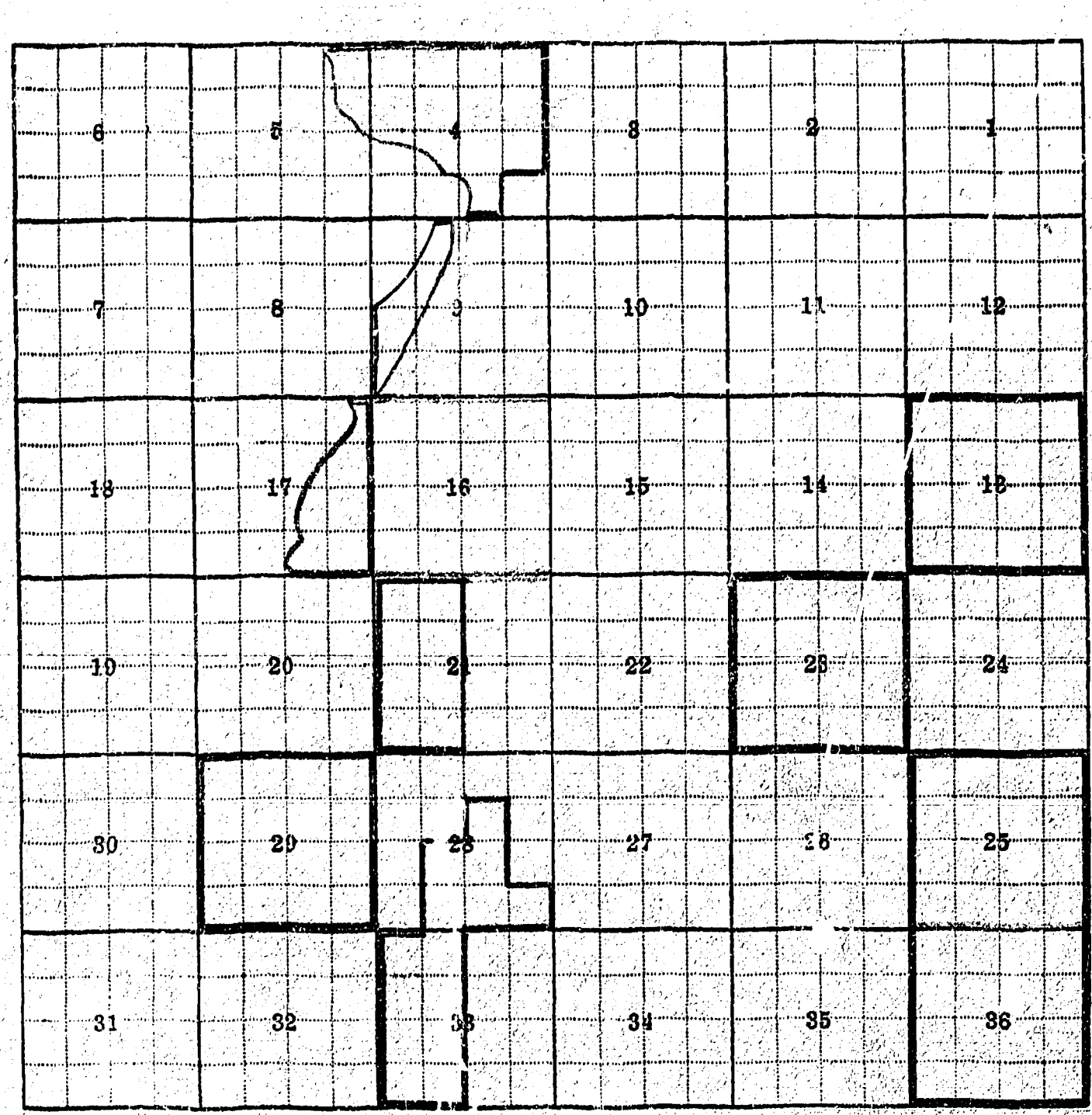

Lan Ownership

F-1-A

County Dawson

T 14 N R 55 E Plat No. 62

Farm Checked: Date 4-15-69

Photo No. 344-197

By Mike Weedemann

MONTANA WATER RESOURCES BOARD

Water Resources Survey

Legal Land Owner USA

Address

Operator Mr. Ford Sherman

Address 306 S. Dawson

Water is delivered by:— 1. Private System; 2. Ditch Company; 3. State Project; 4. Federal Project; 5. Irrigation District

App. No. Decree No.	NAME OF APPROPRIATOR TO WHOM DECREED	NAME OF STREAM	Date App. Date Priority	Miner's Inches	In Use	NAME OF DITCH (Water Delivered By)	No.	R/F	Present Irr. Acres	Irrigable Acres
W-37	Chas F. Sherman	Coon Creek & Sawmill Creek	Jan 1900	120	No				0	
		P.O.D. - Sec 29 T. N - R 55 E								

NOTE: R—Denotes Regular Irrigation. F—Flood Irrigation.

Adequate Supply: Yes ..... No ..... Explain .....

Remarks .....

River Basin Yellowstone

Also in: Plat No.	Twp.	Rge.	Plat No.	Twp.	Rge.	Plat No.	Twp.	Rge.
Plat No.	Twp.	Rge.	Plat No.	Twp.	Rge.	Plat No.	Twp.	Rge.

Information From: Mr. Ford Sherman

6	5	4	3	2	1
7	8	9	10	11	12
18	17	16	15	14	13
19	20	21	22	23	24
30	29	28	27	26	25
31	32	33	34	35	36

Land Ownership

F-1-A

County Dawson

Farm Checked: Date 1-2-68

By [illegible]

STATE OF MONTANA
WATER CONSERVATION BOARD
Water Resources Survey

T 14 N R 56 E Plat No. 42

Photo No. 3-44-192

Legal Land Owner * Mary Emma Sr. [illegible] Address Savage, Mont.

Operator ** Mrs. Ena Swenson Address 706 S. Dakota Ave. Glendive

Water is delivered by:— (1) Private System; 2. Ditch Company; 3. State Project; 4. Federal Project; 5. Irrigation District

App. No. Decree No.	NAME OF APPROPRIATOR TO WHOM DECREED	NAME OF STREAM	Date App. Date Priority	Miner's Inches	In Use	NAME OF DITCH (Water Delivered By)	No.	R/F	Present Irr. Acres	Irrigable Acres
D-87	Chas. K. Swan	Cedar Creek	[illegible]	120	M		1	F	0	
		Tributary								
		P.O. Sec 29 Tw N-R 56 E								

NOTE: R—Denotes Regular Irrigation. F—Flood Irrigation.

Adequate Supply: Yes ..... No ..... Explain .....

Remarks

* 1/2 int. of Savage, Mont.

- Chas. K. Swan 1/3 of 1/2 Richmond, Mont.

- Chas. K. Swan 1/3 of 1/2 Glendive, Mont. (Deceased)

** - Mrs. Charles Swan 1/3 of 1/2 " " (Mrs. Charles and Mrs. Swenson)

River Basin Yellowstone River

Also in: Plat No.	Twp.	Rge.	Plat No.	Twp.	Rge.	Plat No.	Twp.	Rge.
Plat No.	Twp.	Rge.	Plat No.	Twp.	Rge.	Plat No.	Twp.	Rge.

Information From: Mrs. Ena Swenson

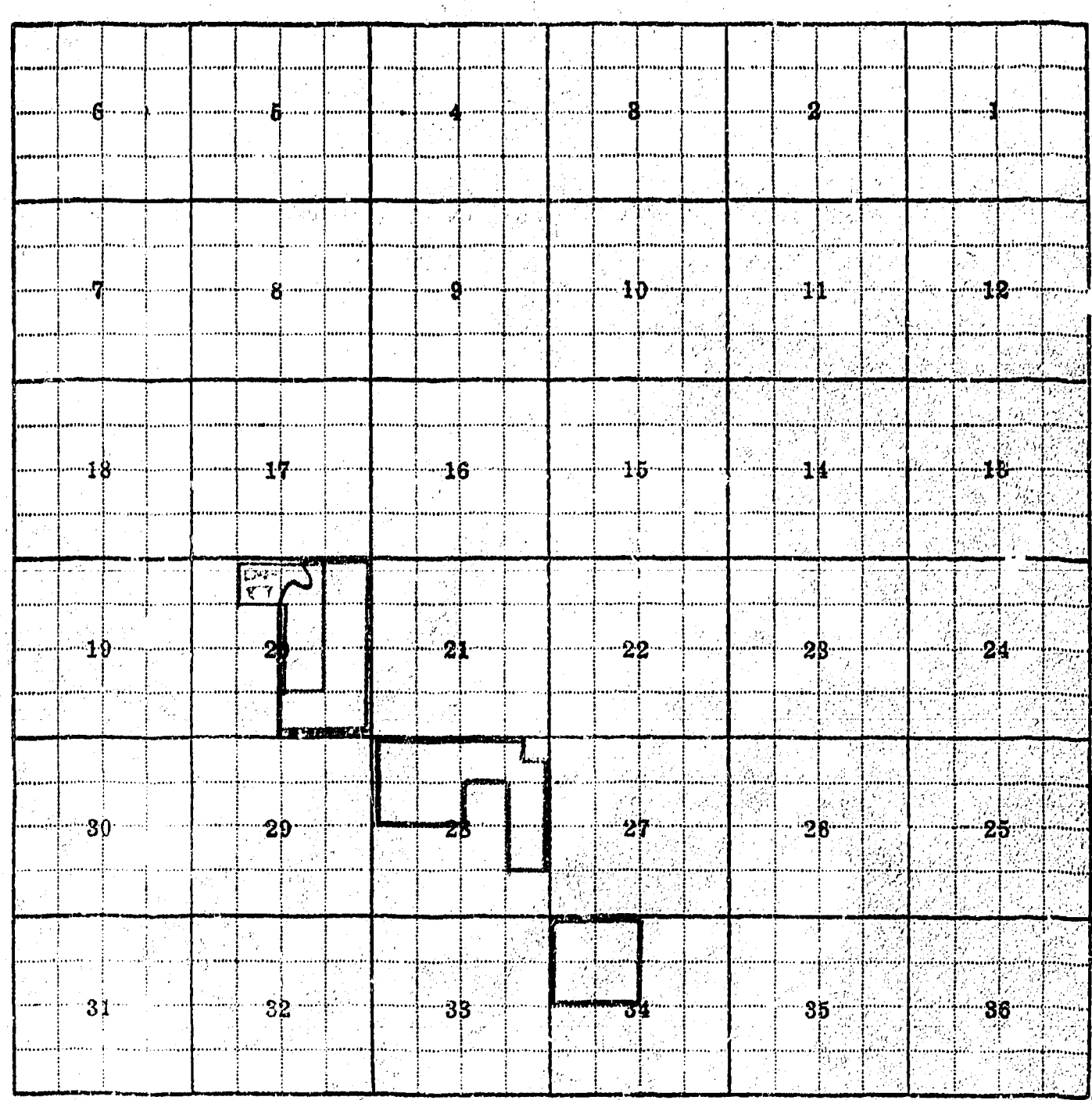

Land Ownership .....

F-1-A

County Powell

T. 11 N. R. 8 E. Plat No. 62

Farm Checked: Date 5-1-62

Photo No. 3-11-97

By Jack Wiseman

MONTANA WATER RESOURCES BOARD

Water Resources Survey

Legal Land Owner Water Users of Avon

Address

Operator Avon Irrigation Project Association

Address Box 1 Avon, Montana

Water is delivered by:— 1. Private System; 2. Ditch Company; 3. State Project; 4. Federal Project; 5. Irrigation District

App. No. Decree No.	NAME OF APPROPRIATOR TO WHOM DECREED	NAME OF STREAM	Date App. Date Priority	Miner's Inches	In Use	NAME OF DITCH (Water Delivered By)	No.	R/F	Present Irr. Acres	Irrigable Acres
* 01413	U. S. F.	Little Blackfoot River (S.W.D. - SW4, SE4 SEC 34 T14N R5W)	5-20-46	5.6	5.6	Avon Irrigation Project (Issued under U.S.)	1	F	0	Px

NOTE: R—Denotes Regular Irrigation. F—Flood Irrigation.

Adequate Supply: Yes ..... No ..... Explain .....

Remarks

* Boles Reservoir (built in 1956) is almost silted in. Dam acts as a diversion to show water into sprinkler ditch. Dikes are intact but system does work little good for irrigation. PX

River Basin Blackfoot River

Also in: Plat No. 56 Twp. 11N Rge. 8E	Plat No. ..... Twp. ..... Rge.	Plat No. ..... Twp. ..... Rge. .....
Plat No. ..... Twp. ..... Rge.	Plat No. ..... Twp. ..... Rge.	Plat No. ..... Twp. ..... Rge. .....

Information From: Dan Powell

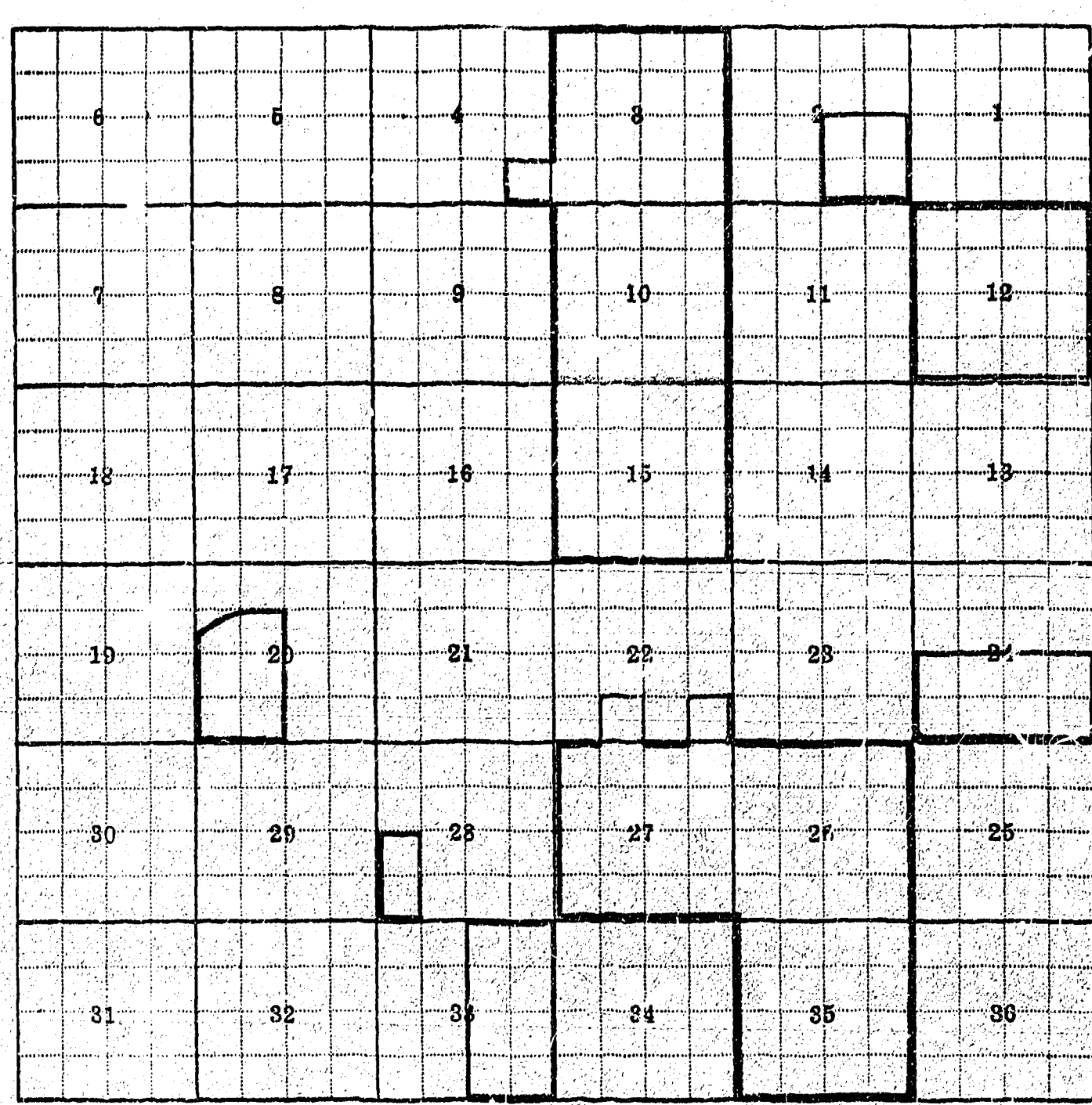

Land Ownership _____

F-1-A

County Dawson

Farm Checked: Date 4-25-41

By Mike Wiseman

STATE OF MONTANA
WATER CONSERVATION BOARD
Water Resources Survey

T 14N R 55E Plat No. 62

Photo No. 3444-197

Legal Land Owner Lawrence Levestad Address C. B. Route, Glendive

Operator George Levestad Address C. B. Route, Glendive

Water is delivered by:— 1. Private System; 2. Ditch Company; 3. State Project; 4. Federal Project; 5. Irrigation District

App. No. Decree No.	NAME OF APPROPRIATOR TO WHOM DECREED	NAME OF STREAM	Date App. Date Priority	Miner's Inches	In Use	NAME OF DITCH (Water Delivered By)	No.	R/F	Present Irr. Acres	Irrigable Acres
* Decree	U.S.B.R.	Yellowstone River	—	—	Yes	Glendive Main Ca			0	

NOTE: R—Denotes Regular Irrigation. F—Flood Irrigation.

Adequate Supply: Yes..... No..... Explain.....

Remarks

* Buford Rapids Irrigation Project: Division 2 Lts Reserve

Lawrence Levestad Unit 79 Part E½ 121.95

Sec. 15 T14N-R54E

THIS Pt. OF U.T.T. Not IRR. - AS PER Plat 61

River Basin Yellowstone River

Also in: Plat No. 61 Twp. 14N Rge. 54E	Plat No ..... Twp. ..... Rge.	Plat No. ..... Twp. ..... Rge. .....
Plat No. ..... Twp. ..... Rge.	Plat No ..... Twp. ..... Rge.	Plat No. ..... Twp. ..... Rge. .....

Information From: George Levestad

6	5	4	3	2	1
7	8	9	10	11	12
18	17	16	15	14	13
19	20	21	22	23	24
30	29	28	27	26	25
31	32	33	34	35	36

Land Ownership