F-1-A

County .....

Farm Checked: Date .....

By .....

T..... R..... Plat No. .....

Photo No. .....

MONTANA WATER RESOURCES BOARD

Water Resources Survey

Legal Land Owner ..... Address .....

Operator ..... Address .....

Water is delivered by:— 1. Private System; 2. Ditch Company; 3. State Project; 4. Federal Project; 5. Irrigation District

App. No. Decree No.	NAME OF APPROPRIATOR TO WHOM DECREED	NAME OF STREAM	Date App. Date Priority	Miner's Inches	In Use	NAME OF DITCH (Water Delivered By)	No.	R/F	Present Irr. Acres	Irrigable Acres
[illegible]	[illegible]	[illegible]			[illegible]	[illegible]			185	
[illegible]	[illegible]	[illegible]	[illegible]		[illegible]	[illegible]	[illegible]	[illegible]	35	

NOTE: R—Denotes Regular Irrigation. F—Flood Irrigation.

Adequate Supply: Yes ..... No ..... Explain .....

Remarks .....

USGS 151 [illegible]

USBR 34 [illegible]

~~185~~

River Basin .....

Also in: Plat No.	Twp.	Rge	Plat No.	Twp.	Rge	Plat No.	Twp.	Rge
Plat No.	Twp.	Rge	Plat No.	Twp.	Rge	Plat No.	Twp.	Rge

Information From: [illegible]

6	5	4	3	2	1
7	8	9	10	11	12
18	17	16	15	14	13
19	20	21	22	23	24
30	29	28	27	26	25
31	32	33	34	35	36

Land Ownership

F-1-A

County.....

Farm Checked: Date.....

By.....

T. .....R..... Plat No.....

Photo No.....

MONTANA WATER RESOURCES BOARD

Water Resources Survey

Legal Land Owner..... Address.....

Operator..... Address.....

Water is delivered by:— 1. Private System; 2. Ditch Company; 3. State Project; 4. Federal Project; 5. Irrigation District

App. No. Decree No.	NAME OF APPROPRIATOR TO WHOM DECREED	NAME OF STREAM	Date App. Date Priority	Miner's Inches	In Use	NAME OF DITCH (Water Delivered By)	No.	R/F	Present Irr. Acres	Irrigable Acres
						[illegible]			111.51	
[illegible]	[illegible]	[illegible]	[illegible]	[illegible]	NO					

NOTE: R—Denotes Regular Irrigation. F—Flood Irrigation.

Adequate Supply: Yes ..... No ..... Explain.....

Remarks.....

* The Balance of This is in Rec. 54 Sec 4 Sec. 6 (90 Ac.)

0.93-1 ~~[illegible]~~ 111.51

River Basin.....

Also in: Plat No.	Twp.	Rge.	Plat No.	Twp.	Rge.	Plat No.	Twp.	Rge.
Plat No.	Twp.	Rge.	Plat No.	Twp.	Rge.	Plat No.	Twp.	Rge.

Information From:

✓

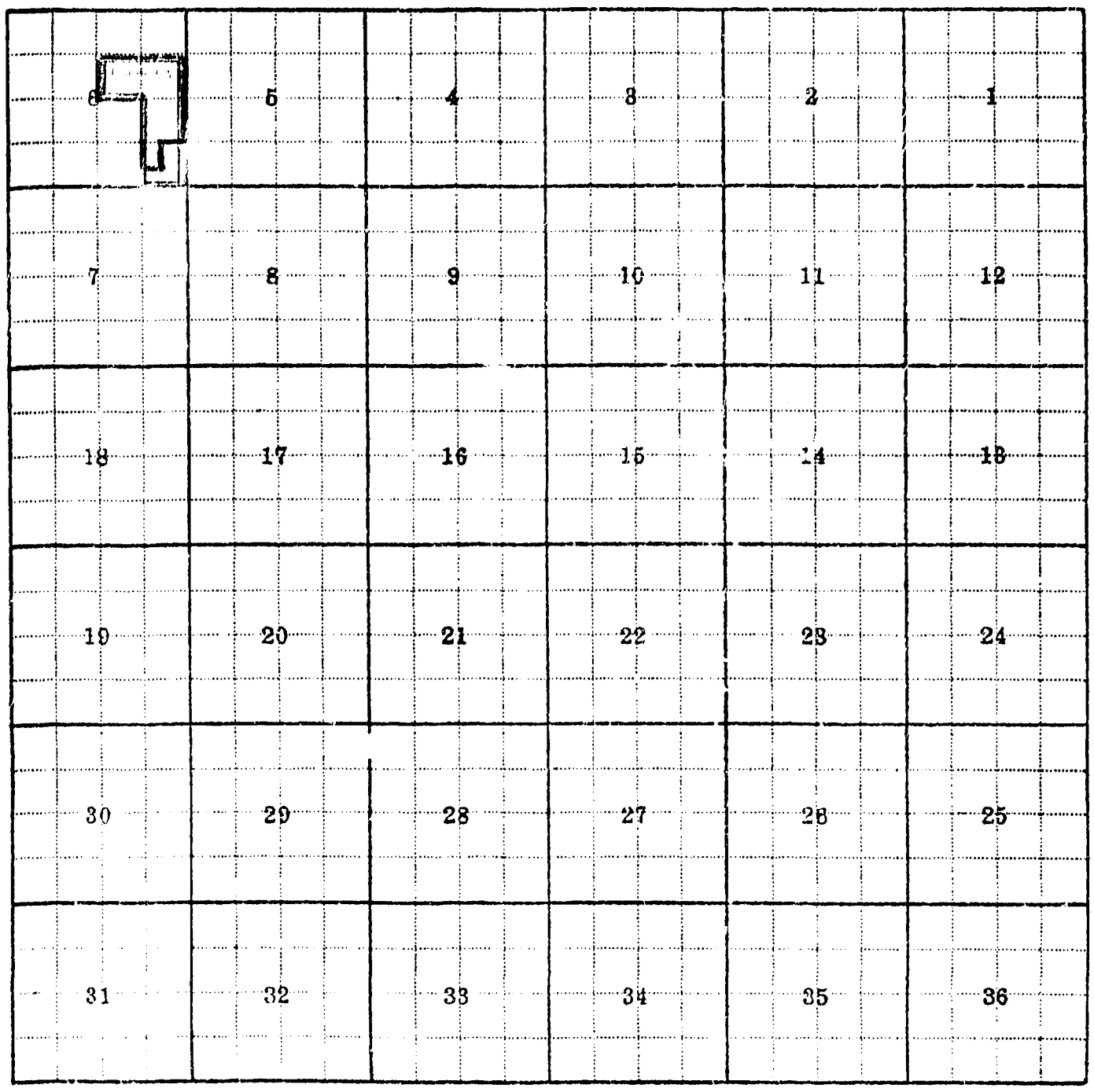

Land Ownership .....

F-1-A

County.....

Farm Checked: Date.....

By.....

T.....R..... Plat No.....

Photo No.....

MONTANA WATER RESOURCES BOARD

Water Resources Survey

Legal Land Owner..... Address.....

Operator..... Address.....

Water is delivered by:— 1. Private System; 2. Ditch Company; 3. State Project; 4. Federal Project; 5. Irrigation District

App. No. Decree No.	NAME OF APPROPRIATOR TO WHOM DECREED	NAME OF STREAM	Date App. Date Priority	Miner's Inches	In Use	NAME OF DITCH (Water Delivered By)	No.	R/F	Present Irr. Acres	Irrigable Acres
									0	
					No					

NOTE: R—Denotes Regular Irrigation. F—Flood Irrigation.

Adequate Supply: Yes..... No..... Explain.....

Remarks.....

.....River Basin.....

Also in: Plat No..... Twp..... Rge.....	Plat No..... Twp..... Rge.....	Plat No..... Twp..... Rge.....
Plat No..... Twp..... Rge.....	Plat No..... Twp..... Rge.....	Plat No..... Twp..... Rge.....

Information From:

6	5	4	3	2	1
7	8	9	10	11	12
18	17	16	15	14	13
19	20	21	22	23	24
30	29	28	27	26	25
31	32	33	34	35	36

Land Ownership .....

F-1-A

County ..... T..... R..... Plat No.....

Farm Checked: Date ..... Photo No.....

By.....

MONTANA WATER RESOURCES BOARD

Water Resources Survey

Legal Land Owner ..... Address.....

Operator ..... Address.....

Water is delivered by:— 1. Private System; 2. Ditch Company; 3. State Project; 4. Federal Project; 5. Irrigation District

App. No. Decree No.	NAME OF APPROPRIATOR TO WHOM DECREED	NAME OF STREAM	Date App. Date Priority	Miner's Inches	In Use	NAME OF DITCH (Water Delivered By)	No.	R/F	Present Irr. Acres	Irrigable Acres
*									50	
								R	66	

NOTE: R—Denotes Regular Irrigation. F—Flood Irrigation.

Adequate Supply: Yes ..... No ..... Explain .....

Remarks .....

Plat (61)

River Basin .....

Also in: Plat No. ..... Twp. ..... Rge.	Plat No. ..... Twp. ..... Rge.	Plat No. ..... Twp. ..... Rge. .....
Plat No. ..... Twp. ..... Rge.	Plat No. ..... Twp. ..... Rge.	Plat No. ..... Twp. ..... Rge. .....

Information From: .....

6	5	4	3	2	1
7	8	9	10	11	12
18	17	16	15	14	13
19	20	21	22	23	24
30	29	28	27	26	25
31	32	33	34	35	36

Land Ownership

63
14N56E

F-1-A

County.....

Farm Checked: Date.....

By.....

T.....R..... Plat No.....

Photo No.....

.....

MONTANA WATER RESOURCES BOARD

Water Resources Survey

Legal Land Owner..... Address.....

Operator..... Address.....

Water is delivered by:— 1. Private System; 2. Ditch Company; 3. State Project; 4. Federal Project; 5. Irrigation District

App. No. Decree No.	NAME OF APPROPRIATOR TO WHOM DECREED	NAME OF STREAM	Date App. Date Priority	Miner's Inches	In Use	NAME OF DITCH (Water Delivered By)	No.	R/F	Present Irr. Acres	Irrigable Acres

NOTE: R—Denotes Regular Irrigation. F—Flood Irrigation.

Adequate Supply: Yes..... No..... Explain.....

Remarks.....

River Basin.....

Also in: Plat No..... Twp..... Rge.....	Plat No..... Twp..... Rge.....	Plat No..... Twp..... Rge.....
Plat No..... Twp..... Rge.....	Plat No..... Twp..... Rge.....	Plat No..... Twp..... Rge.....

Information From:

.....

6	5	4	3	2	1
7	8	9	10	11	12
18	17	16	15	14	13
19	20	21	22	23	24
30	29	28	27	26	25
31	32	33	34	35	36

Land Ownership

W-1-A

County.. T..........R.......... Plat No..........

Farm Checked: Date..............................

MONTANA WATER RESOURCES BOARD

Water Resources Survey

Photo No..

By.. ....

Legal Land Owner.. Address..

Operator.. Address..

Water is delivered by:— 1. Private System; 2. Ditch Company; 3. State Project; 4. Federal Project; 5. Irrigation District

App. No. Decree No.	NAME OF APPROPRIATOR TO WHOM DECREED	NAME OF STREAM	Date App. Date Priority	Miner's Inches	In Use	NAME OF DITCH (Water Delivered By)	No.	R/F	Present Irr. Acres	Irrigable Acres

NOTE: R—Denotes Regular Irrigation. F—Flood Irrigation.

Adequate Supply: Yes.......... No.......... Explain..

Remarks..

River Basin..

Also in: Plat No.......... Twp.......... Rge..........	Plat No.......... Twp.......... Rge..........	Plat No.......... Twp.......... Rge..........
Plat No.......... Twp.......... Rge..........	Plat No.......... Twp.......... Rge..........	Plat No.......... Twp.......... Rge..........

Information From:

....

6	5	4	3	2	1
7	8	9	10	11	12
18	17	16	15	14	13
19	20	21	22	23	24
30	29	28	27	26	25
31	32	33	34	35	36

Land Ownership

64

14N57E

F-1-A

County [illegible]

T 14 N R 57 E Plat No. [illegible]

Farm Checked: Date [illegible]

Photo No. [illegible]

By [illegible]

MONTANA WATER RESOURCES BOARD

Water Resources Survey

Legal Land Owner [illegible] Address [illegible]

Operator [illegible] Address [illegible]

Water is delivered by:— 1. Private System; 2. Ditch Company; 3. State Project; 4. Federal Project; 5. Irrigation District

App. No. Decree No.	NAME OF APPROPRIATOR TO WHOM DECREED	NAME OF STREAM	Date App. Date Priority	Miner's Inches	In Use	NAME OF DITCH (Water Delivered By)	No.	R/F	Present Irr. Acres	Irrigable Acres
[illegible]	[illegible]	[illegible]	[illegible]	[illegible]	[illegible]	[illegible]				
	[illegible]		[illegible]	[illegible]						

NOTE: R—Denotes Regular Irrigation. F—Flood Irrigation.

Adequate Supply: Yes ..... No ..... Explain .....

Remarks .....

River Basin [illegible]

Also in: Plat No.	Twp.	Rge	Plat No.	Twp.	Rge	Plat No.	Twp.	Rge
Plat No.	Twp.	Rge	Plat No.	Twp.	Rge	Plat No.	Twp.	Rge

Information From: [illegible]

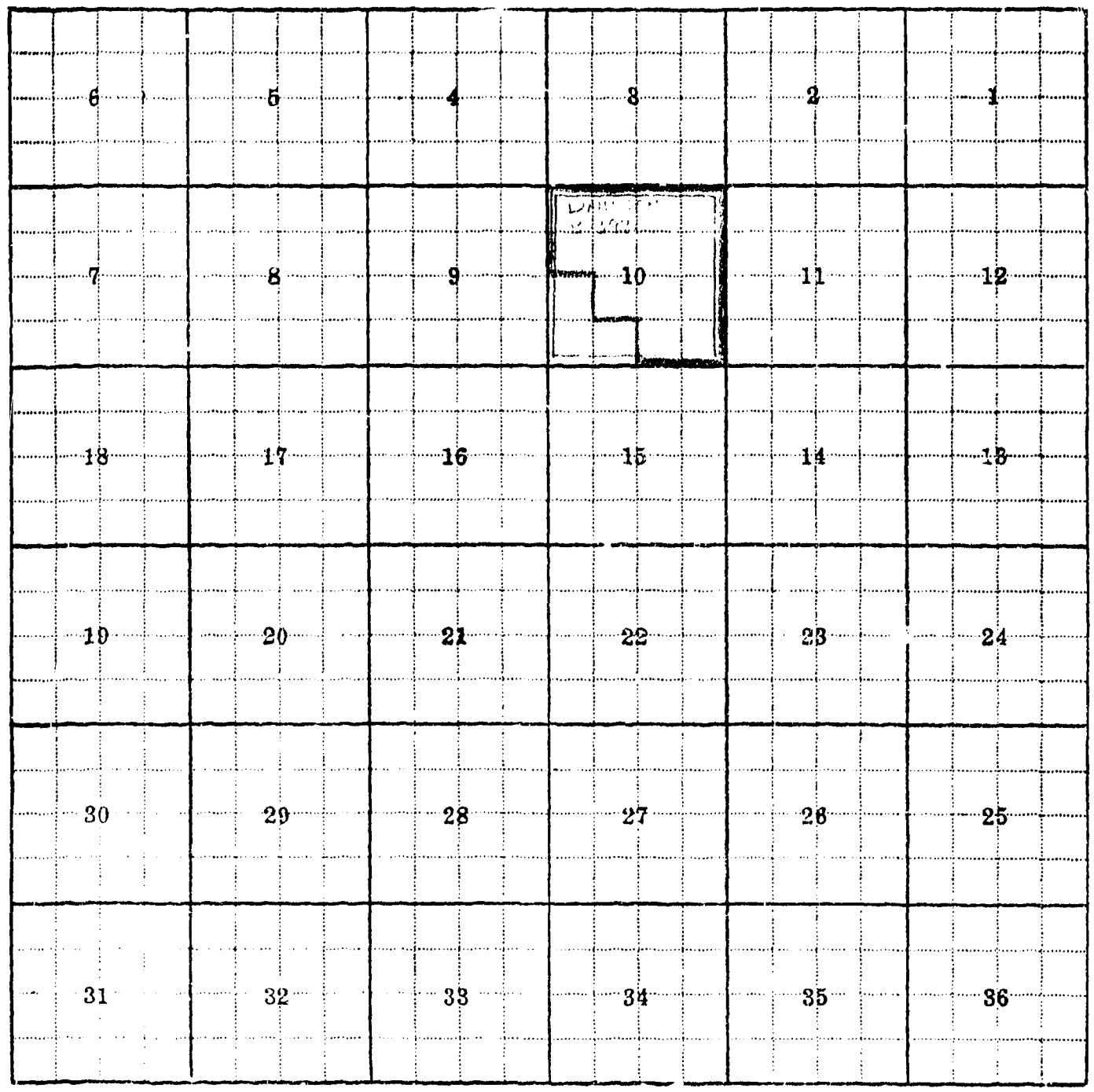

Land Ownership

F-1-A

County

Farm Checked: Date

By

STATE OF MONTANA

WATER CONSERVATION BOARD

Water Resources Survey

T 14 N R 5 E Plat No.

Photo No.

Legal Land Owner Address

Operator Address

Water is delivered by:— 1. Private System; 2. Ditch Company; 3. State Project; 4. Federal Project; 5. Irrigation District

App. No. Decree No.	NAME OF APPROPRIATOR TO WHOM DECREED	NAME OF STREAM	Date App. Date Priority	Miner's Inches	In Use	NAME OF DITCH (Water Delivered By)	No.	R/F	Present Irr. Acres	Irrigable Acres
		SEC 3 T14N R5E								

NOTE: R—Denotes Regular Irrigation. F—Flood Irrigation.

Adequate Supply: Yes No Explain

Remarks

River Basin

Also in: Plat No. Twp. Rge	Plat No. Twp. Rge	Plat No. Twp. Rge
Plat No. Twp. Rge	Plat No. Twp. Rge	Plat No. Twp. Rge

Information From:

Mrs. Eaton

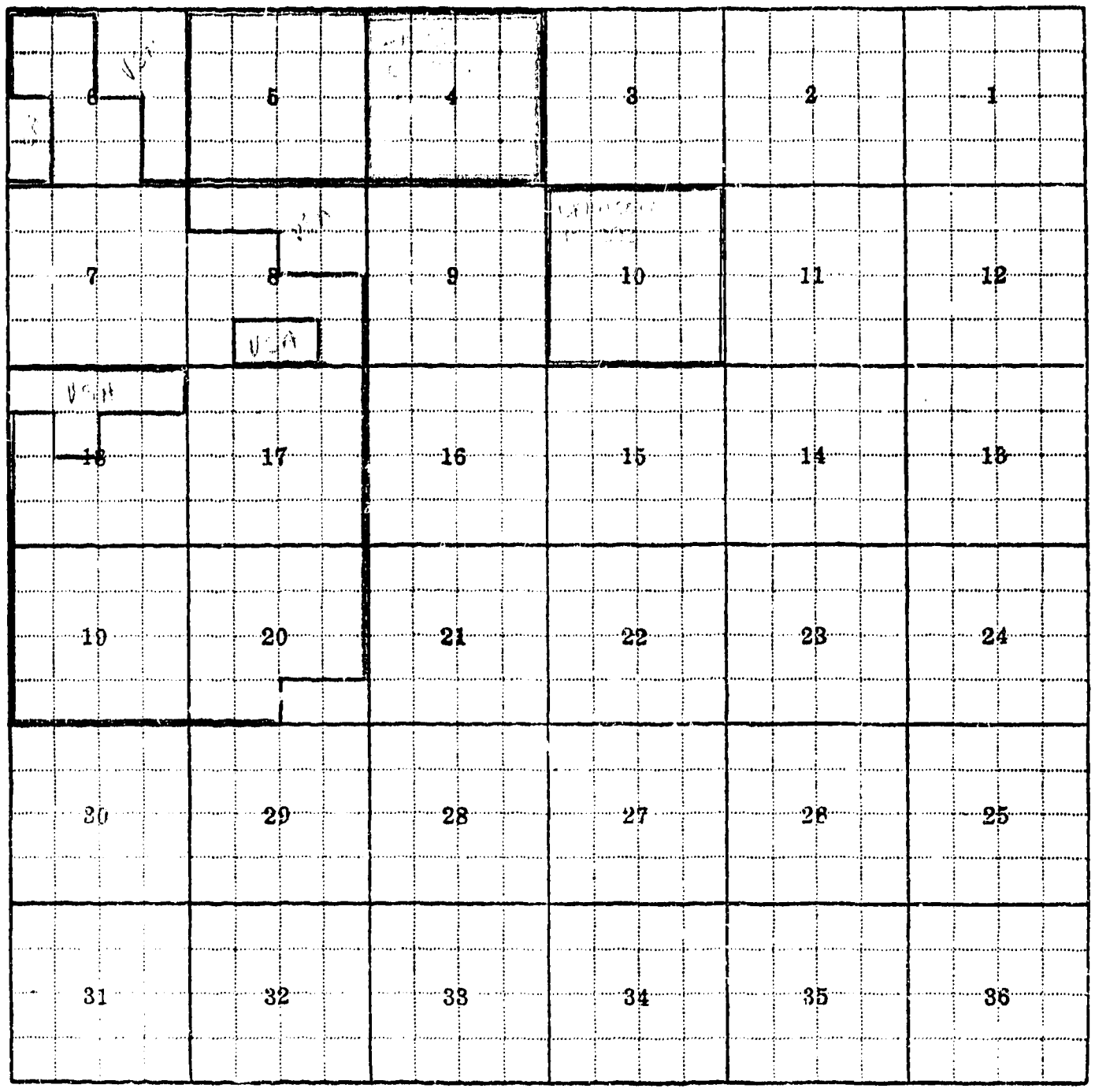

Land Ownership

F-1-A

County [illegible]

Farm Checked: Date [illegible]

By [illegible]

T 14N R 57E Plat No. [illegible]

Photo No. [illegible]

MONTANA WATER RESOURCES BOARD

Water Resources Survey

Legal Land Owner [illegible] Address [illegible]

Operator [illegible] Address [illegible]

Water is delivered by:— 1. Private System; 2. Ditch Company; 3. State Project; 4. Federal Project; 5. Irrigation District

App. No. Decree No.	NAME OF APPROPRIATOR TO WHOM DECREED	NAME OF STREAM	Date App. Date Priority	Miner's Inches	In Use	NAME OF DITCH (Water Delivered By)	No.	R/F	Present Irr. Acres	Irrigable Acres
[illegible]	[illegible]	[illegible]	[illegible]	[illegible]	[illegible]	(ID)				
	[illegible]	[illegible]								
	Sec 3 T14N-R57E									

NOTE: R—Denotes Regular Irrigation. F—Flood Irrigation.

Adequate Supply: Yes ..... No ..... Explain .....

Remarks .....

River Basin [illegible]

Also in: Plat No.	Twp.	Rge.	Plat No.	Twp.	Rge.	Plat No.	Twp.	Rge.
Plat No.	Twp.	Rge.	Plat No.	Twp.	Rge.	Plat No.	Twp.	Rge.

Information From: .....

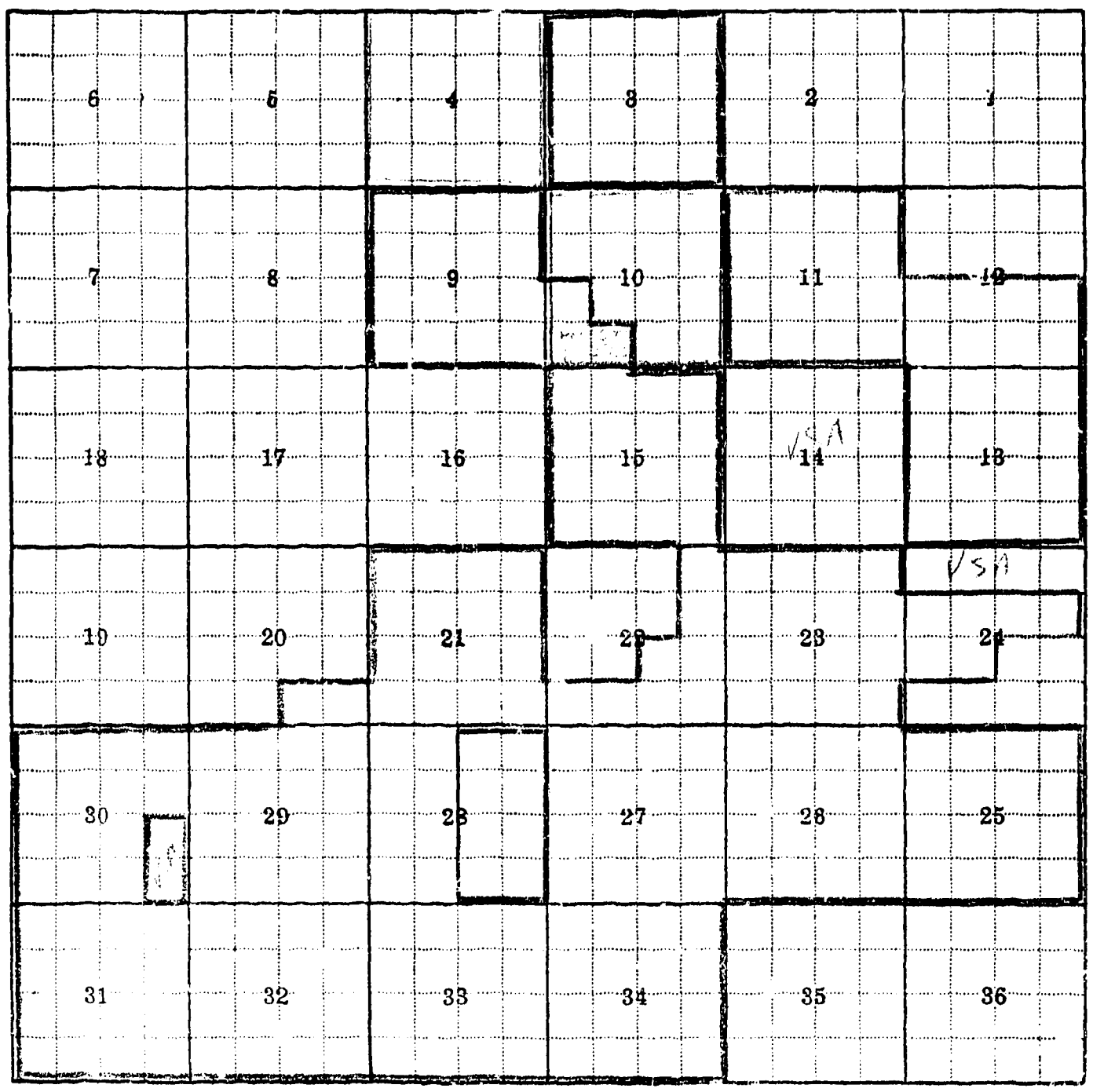

Land Ownership

66
13N53E

F-1-A

County.....

Farm Checked: Date.....

By.....

T.....R..... Plat No.....

Photo No.....

MONTANA WATER RESOURCES BOARD

Water Resources Survey

Legal Land Owner..... Address.....

Operator..... Address.....

Water is delivered by:— 1. Private System; 2. Ditch Company; 3. State Project; 4. Federal Project; 5. Irrigation District

App. No. Decree No.	NAME OF APPROPRIATOR TO WHOM DECREED	NAME OF STREAM	Date App. Date Priority	Miner's Inches	In Use	NAME OF DITCH (Water Delivered By)	No.	R/F	Present Irr. Acres	Irrigable Acres
									27.9.41	6

NOTE: R—Denotes Regular Irrigation. F—Flood Irrigation.

Adequate Supply: Yes..... No..... Explain.....

Remarks.....

U 34 95 Ac. Ft.
U 38 60
U 39 1,[illegible].41
279.41 Ac. Ft.

River Basin.....

Also in: Plat No.	Twp.	Rge.	Plat No.	Twp.	Rge.	Plat No.	Twp.	Rge.
Plat No.	Twp.	Rge.	Plat No.	Twp.	Rge.	Plat No.	Twp.	Rge.

Information From: ✓

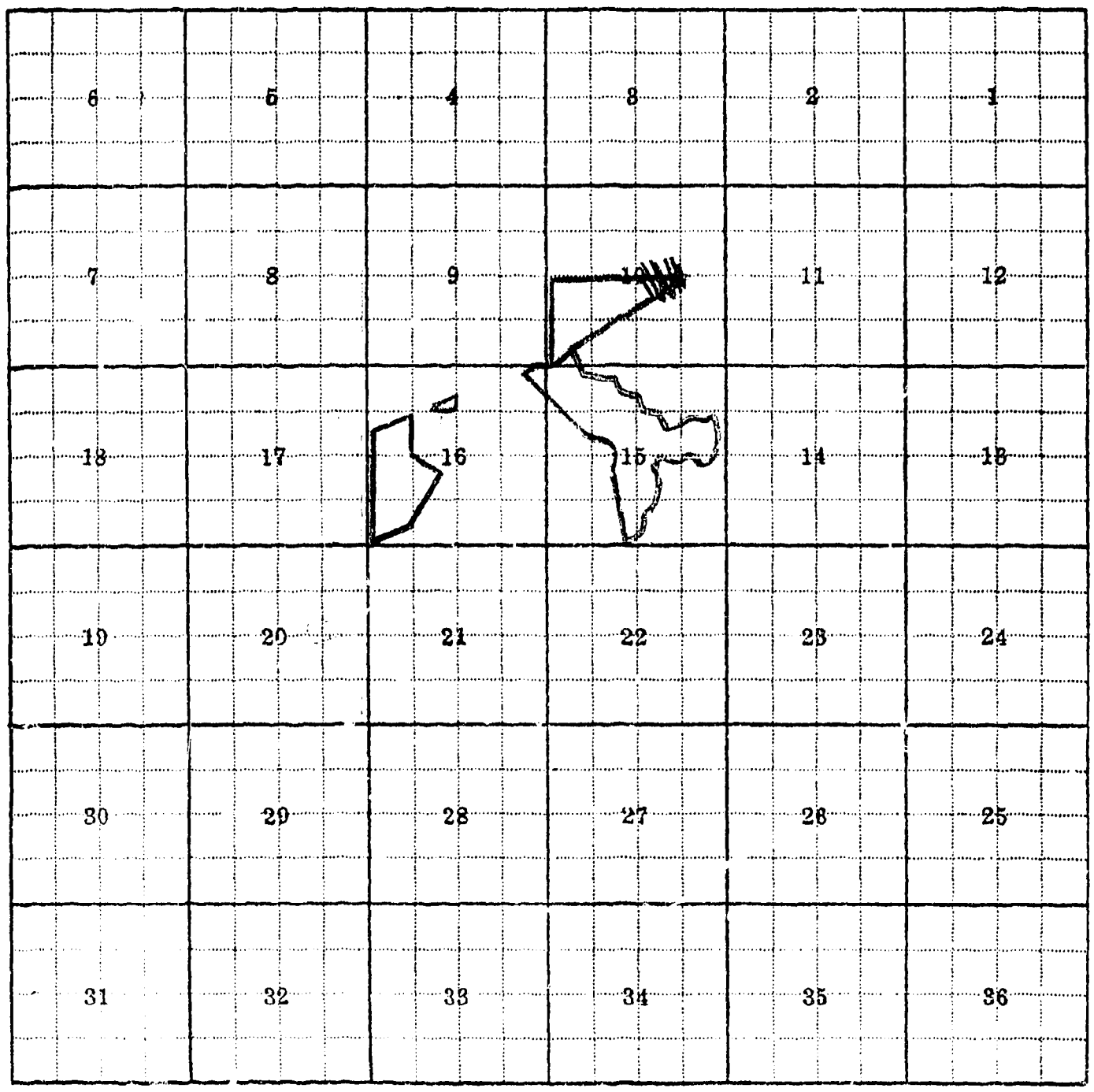

Land Ownership

F-1-A

County [illegible] T [illegible] R [illegible] Plat No. [illegible]

Farm Checked: Date [illegible] Photo No. [illegible]

By [illegible]

MONTANA WATER RESOURCES BOARD

Water Resources Survey

Legal Land Owner [illegible] Address [illegible]

Operator [illegible] Address [illegible]

Water is delivered by:— 1. Private System; 2. Ditch Company; 3. State Project; 4. Federal Project; 5. Irrigation District

App. No. Decree No.	NAME OF APPROPRIATOR TO WHOM DECREED	NAME OF STREAM	Date App. Date Priority	Miner's Inches	In Use	NAME OF DITCH (Water Delivered By)	No.	R/F	Present Irr. Acres	Irrigable Acres
* [illegible]	[illegible]	[illegible]	[illegible]	[illegible]	[illegible]	Cayuse Mill Creek	[illegible]	R	229.88	0
[illegible]	[illegible]	[illegible]	[illegible]	[illegible]	[illegible]	[illegible]				
[illegible]	[illegible]	[illegible]	[illegible]		[illegible]	[illegible] 4.7				
						[illegible] 4.7B				

NOTE: R—Denotes Regular Irrigation. F—Flood Irrigation.

Adequate Supply: Yes ..... No ..... Explain .....

Remarks .....

[illegible]

229.88

U43 147.88 Ac. Ft.
U45 82
282 Ac. Ft.

River Basin [illegible]

Also in: Plat No.	Twp.	Rge.	Plat No.	Twp.	Rge.	Plat No.	Twp.	Rge.
Plat No.	Twp.	Rge.	Plat No.	Twp.	Rge.	Plat No.	Twp.	Rge.

Information From:

Robert Rein
Carl Olson

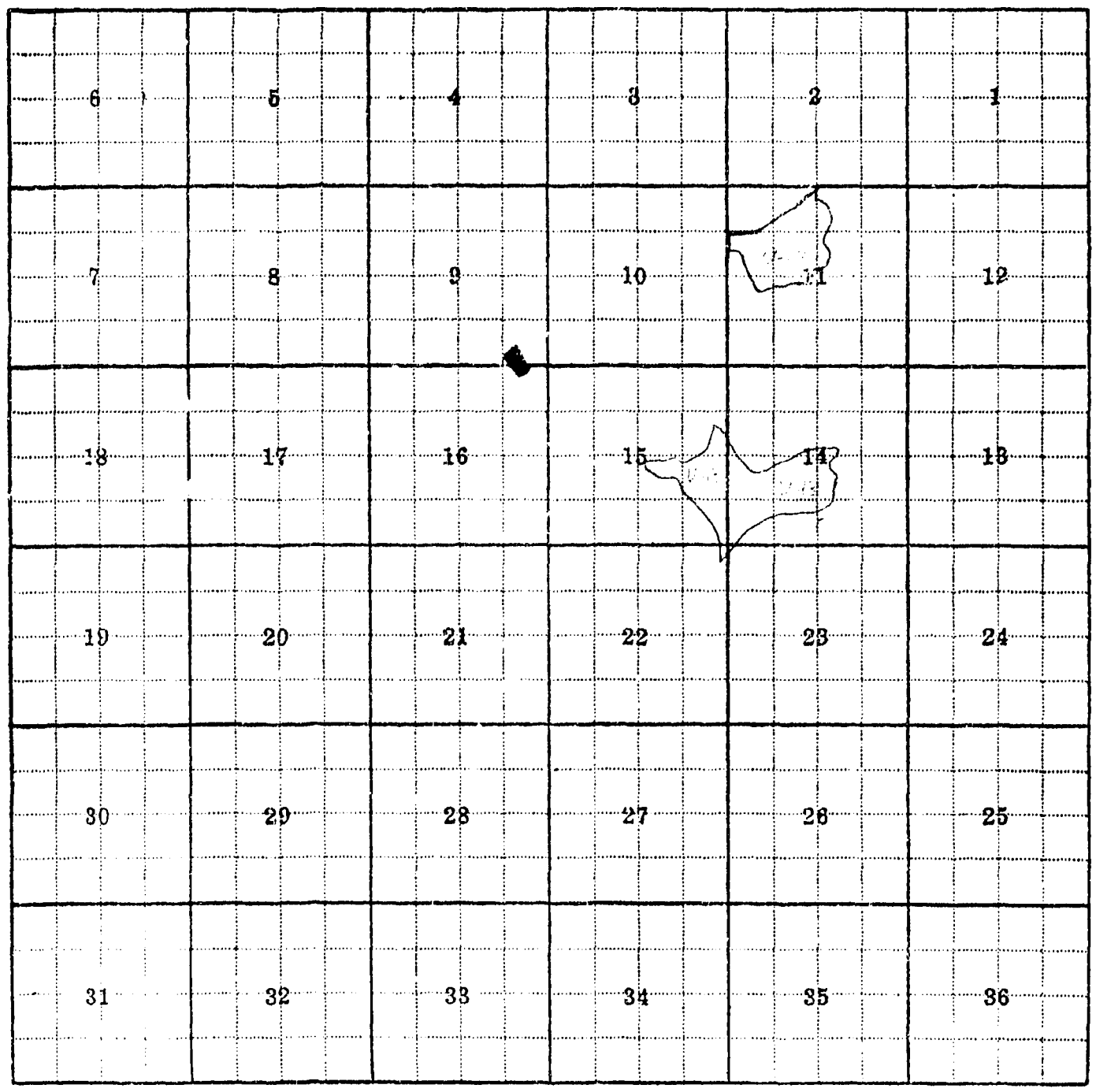

Land Ownership

F-1-A

County..... T.....R..... Plat No.....

Farm Checked: Date..... **MONTANA WATER RESOURCES BOARD** Photo No.....

Water Resources Survey

By.....

Legal Land Owner..... Address.....

Operator..... Address.....

Water is delivered by:-- 1. Private System; 2. Ditch Company; 3. State Project; 4. Federal Project; 5. Irrigation District

App. No. Decree No.	NAME OF APPROPRIATOR TO WHOM DECREED	NAME OF STREAM	Date App. Date Priority	Miner's Inches	In Use	NAME OF DITCH (Water Delivered By)	No.	R/F	Present Irr. Acres	Irrigabl. Acres
									252.22	0
						Lot 7.6				
						Lot 4.7				
						Lot 6.7				

NOTE: R—Denotes Regular Irrigation. F—Flood Irrigation.

Adequate Supply: Yes..... No..... Explain.....

Remarks.....

049 139 Ac. Pa.

050 113.22 Ac. Pa.

252.22

River Basin.....

Also in: Plat No.	Twp.	Rge	Plat No.	Twp.	Rge	Plat No.	Twp.	Rge
Plat No.	Twp.	Rge	Plat No.	Twp.	Rge	Plat No.	Twp.	Rge

Information From:

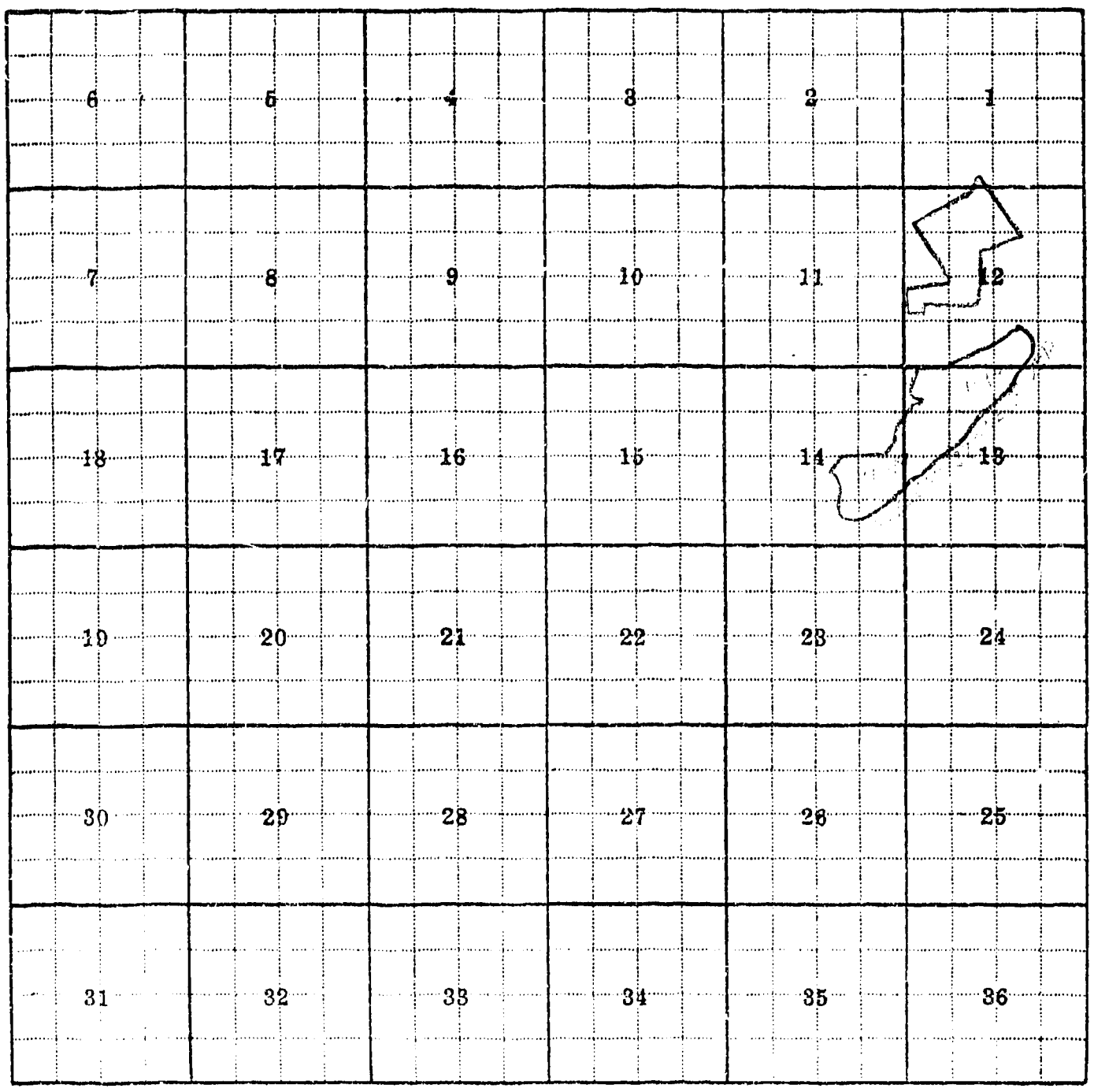

Land Ownership .....

F-1-A

County ..... T..... Plat No.....

Farm Checked: Date .....

MONTANA WATER RESOURCES BOARD

Water Resources Survey

Photo No. .....

By .....

Legal Land Owner ..... Address .....

Operator ..... Address .....

Water is delivered by:— 1. Private System; 2. Ditch Company; 3. State Project; 4. Federal Project; 5. Irrigation District

App. No. Decree No.	NAME OF APPROPRIATOR TO WHOM DECREED	NAME OF STREAM	Date App. Date Priority	Miner's Inches	In Use	NAME OF DITCH (Water Delivered By)	No.	R/F	Present Irr. Acres	Irrigable Acres
									101.23	0

NOTE: R—Denotes Regular Irrigation. F—Flood Irrigation.

Adequate Supply: Yes ..... No ..... Explain .....

Remarks .....

~~1139.5 26 16 PE~~

U 44 ~~77423~~

~~[illegible]~~

101.23

River Basin .....

Also in: Plat No.	Twp.	Rge	Plat No.	Twp.	Rge	Plat No.	Twp.	Rge
Plat No.	Twp.	Rge	Plat No.	Twp.	Rge	Plat No.	Twp.	Rge

Information From: ✓

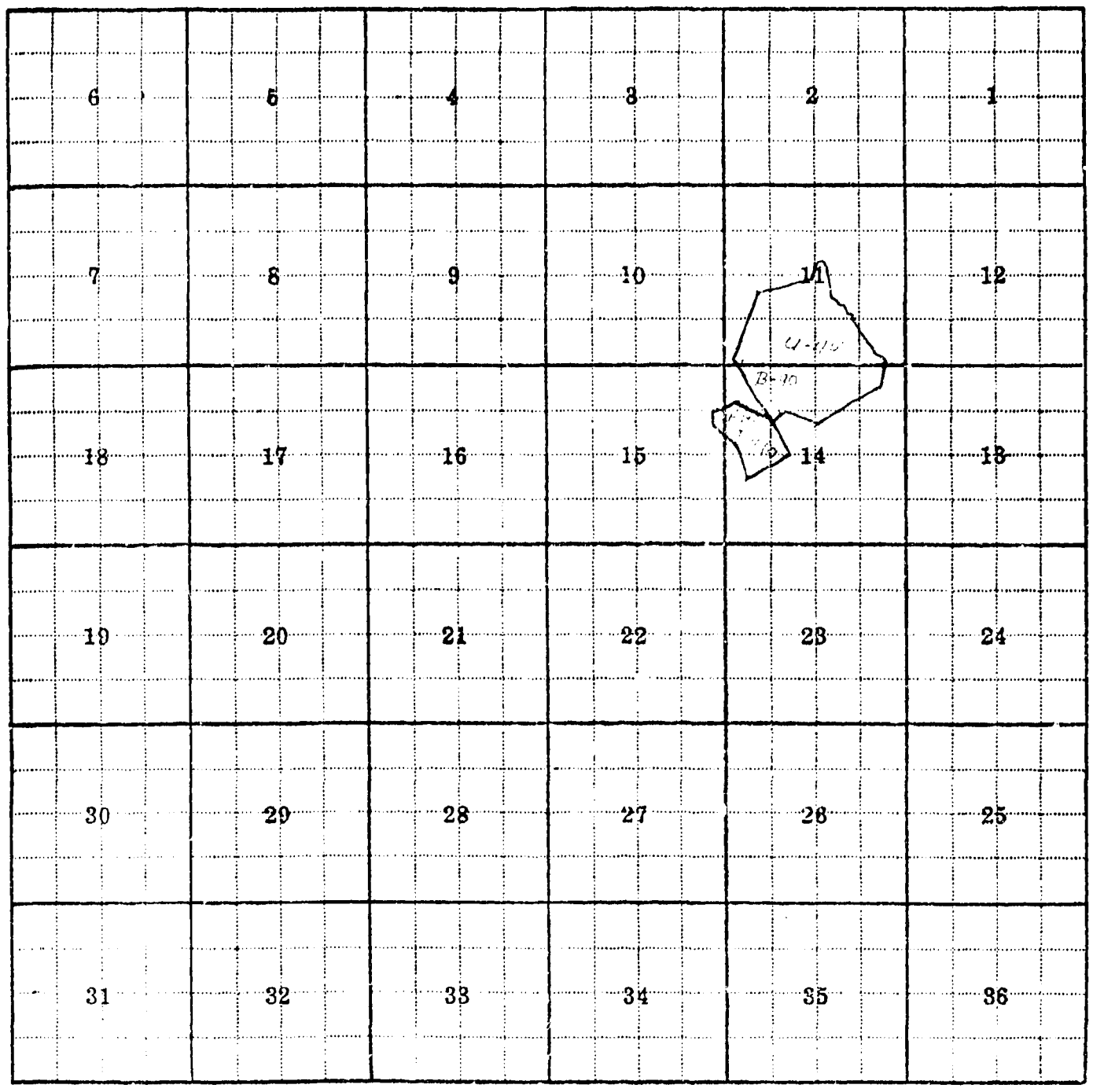

Land Ownership

F-1-A

County..... T.....R..... Plat No.....

Farm Checked: Date..... Photo No.....

By.....

MONTANA WATER RESOURCES BOARD

Water Resources Survey

Legal Land Owner..... Address.....

Operator..... Address.....

Water is delivered by:— 1. Private System; 2. Ditch Company; 3. State Project; (4.) Federal Project; 5. Irrigation District

App. No. Decree No.	NAME OF APPROPRIATOR TO WHOM DECREED	NAME OF STREAM	Date App. Date Priority	Miner's Inches	In Use	NAME OF DITCH (Water Delivered By)	No.	R/F	Present Irr. Acres	Irrigable Acres
								F	101.23	

NOTE: R—Denotes Regular Irrigation. F—Flood Irrigation.

Adequate Supply: Yes..... No..... Explain.....

Remarks.....

U47 101 Ac. Pl.

River Basin.....

Also in: Plat No.	Twp.	Rge.	Plat No.	Twp.	Rge.	Plat No.	Twp.	Rge.
Plat No.	Twp.	Rge.	Plat No.	Twp.	Rge.	Plat No.	Twp.	Rge.

Information From:

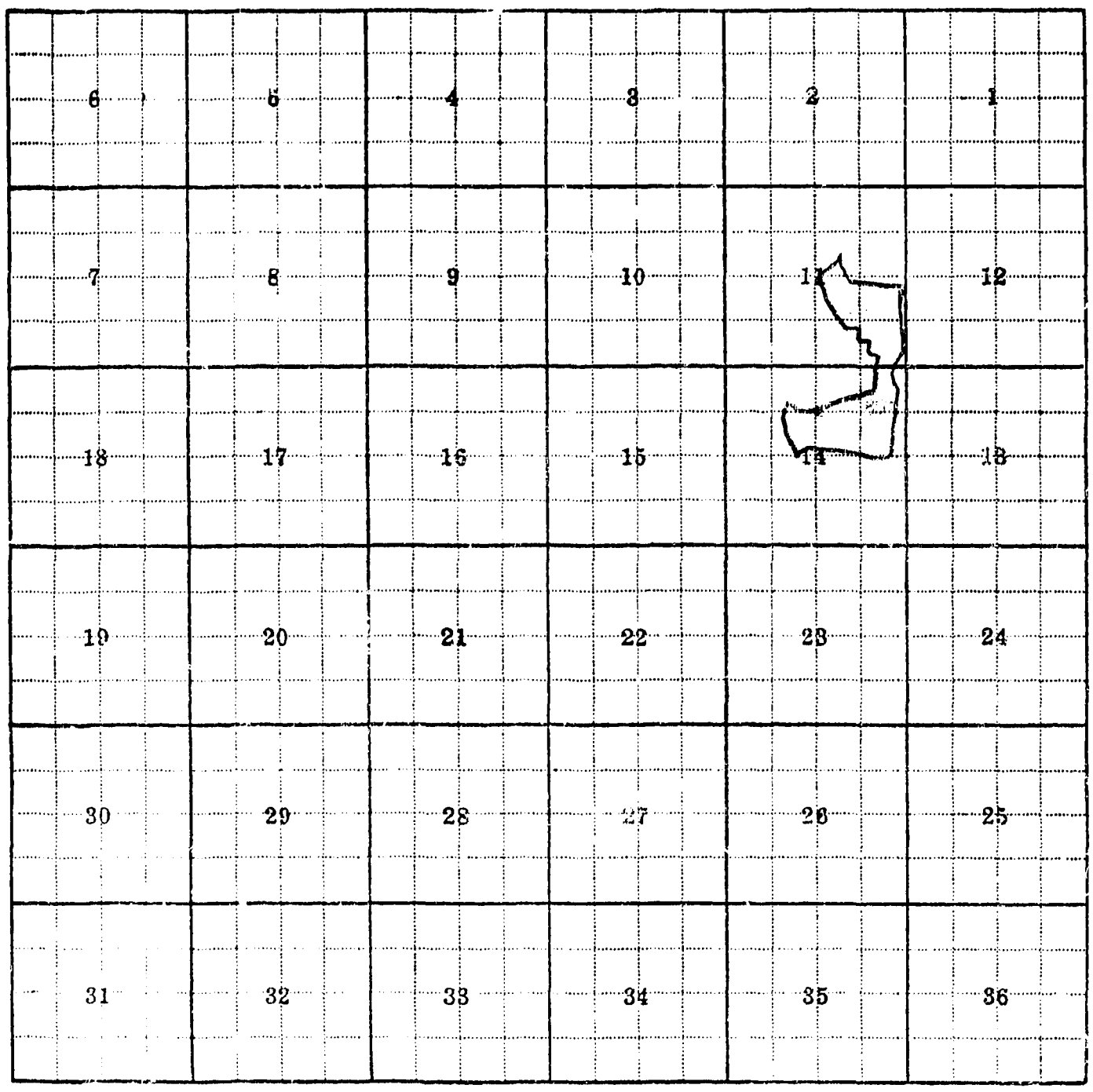

Land Ownership

F-1-A

County.................................... T.[illegible] R.[illegible] Plat No.[illegible]

Farm Checked: Date.................... **MONTANA WATER RESOURCES BOARD** Photo No.[illegible]

Water Resources Survey

By.[illegible]

Legal Land Owner [illegible] Address [illegible]

Operator [illegible] Address [illegible]

Water is delivered by:— 1. Private System; 2. Ditch Company; 3. State Project; 4. Federal Project; 5. Irrigation District

App. No. Decree No.	NAME OF APPROPRIATOR TO WHOM DECREED	NAME OF STREAM	Date App. Date Priority	Miner's Inches	In Use	NAME OF DITCH (Water Delivered By)	No.	R/F	Present Irr. Acres	Irrigable Acres
[illegible]	[illegible]	[illegible]			[illegible]	[illegible]			107.34	[illegible]
[illegible]	[illegible]	[illegible]	[illegible]	[illegible]	[illegible]	[illegible]				

NOTE: R—Denotes Regular Irrigation. F—Flood Irrigation.

Adequate Supply: Yes........ No........ Explain [illegible]

Remarks.........

[illegible]

[illegible]

~~451 98~~

River Basin [illegible]

Also in: Plat No........	Twp........	Rge........	Plat No........	Twp........	Rge........	Plat No........	Twp........	Rge........
Plat No........	Twp........	Rge........	Plat No........	Twp........	Rge........	Plat No........	Twp........	Rge........

Information From:

[illegible] ✓

6	5	4	3	2	1
7	8	9	10	11	12
18	17	16	15	14	13
19	20	21	22	23	24
30	29	28	27	26	25
31	32	33	34	35	36

Land Ownership

F-1-A

County [illegible]

T. [illegible] R. [illegible] Plat No. [illegible]

Farm Checked: Date [illegible]

MONTANA WATER RESOURCES BOARD

Water Resources Survey

Photo No. [illegible]

By [illegible]

Legal Land Owner [illegible]

Address [illegible]

Operator [illegible]

Address [illegible]

Water is delivered by:— 1. Private System; 2. Ditch Company; 3. State Project; 4. Federal Project; 5. Irrigation District

App. No. Decree No.	NAME OF APPROPRIATOR TO WHOM DECREED	NAME OF STREAM	Date App. Date Priority	Miner's Inches	In Use	NAME OF DITCH (Water Delivered By)	No.	R/F	Present Irr. Acres	Irrigable Acres
[illegible]	[illegible]	[illegible]			[illegible]	[illegible]	[illegible]	R	99.54	0

NOTE: R—Denotes Regular Irrigation. F—Flood Irrigation.

Adequate Supply: Yes ..... No ..... Explain [illegible]

Remarks [illegible]

99.54

USE 36 A.F.

River Basin [illegible]

Also in: Plat No.	Twp.	Rge.	Plat No.	Twp.	Rge.	Plat No.	Twp.	Rge.
Plat No.	Twp.	Rge.	Plat No.	Twp.	Rge.	Plat No.	Twp.	Rge.

Information From: [illegible]

6	5	4	3	2	1
7	8	9	10	11	12
18	17	16	15	14	13
19	20	21	22	23	24
30	29	28	27	26	25
31	32	33	34	35	36

Land Ownership .....

F-1-A

County..... T.....R..... Plat No.....

Farm Checked: Date..... Photo No.....

By.....

MONTANA WATER RESOURCES BOARD

Water Resources Survey

Legal Land Owner..... Address.....

Operator..... Address.....

Water is delivered by:— 1. Private System; 2. Ditch Company; 3. State Project; 4. Federal Project; 5. Irrigation District

App. No. Decree No.	NAME OF APPROPRIATOR TO WHOM DECREED	NAME OF STREAM	Date App. Date Priority	Miner's Inches	In Use	NAME OF DITCH (Water Delivered By)	No.	R/F	Present Irr. Acres	Irrigable Acres
					S	[illegible]			113.36	0
						Lot. 82				
						Lot. 82				

NOTE: R—Denotes Regular Irrigation. F—Flood Irrigation.

Adequate Supply: Yes..... No..... Explain.....

Remarks.....

[illegible] 113.36

[illegible]

River Basin.....

Also in: Plat No.	Twp.	Rge.	Plat No.	Twp.	Rge.	Plat No.	Twp.	Rge.
Plat No.	Twp.	Rge.	Plat No.	Twp.	Rge.	Plat No.	Twp.	Rge.

Information From:

✓

6	5	4	3	2	1
7	8	9	10	11	12
18	17	16	15	14	13
19	20	21	22	23	24
30	29	28	27	26	25
31	32	33	34	35	36

Land Ownership

F-1-A

County..... T.....R..... Plat No.....

Farm Checked: Date. .....

MONTANA WATER RESOURCES BOARD

Water Resources Survey

Photo No.....

By.....

Legal Land Owner..... Address.....

Operator..... Address.....

Water is delivered by:— 1. Private System; 2. Ditch Company; 3. State Project; 4. Federal Project; 5. Irrigation District

App. No. Decree No.	NAME OF APPROPRIATOR TO WHOM DECREED	NAME OF STREAM	Date App. Date Priority	Miner's Inches	In Use	NAME OF DITCH (Water Delivered By)	No.	R/F	Present Irr. Acres	Irrigable Acres
									144.12	0
						Lot. 6.9				
[illegible]	[illegible]	[illegible]	4-21-96	[illegible]	STOCK					

NOTE: R—Denotes Regular Irrigation. F—Flood Irrigation.

Adequate Supply: Yes ..... No ..... Explain.....

Remarks .....

River Basin.....

Also in: Plat No. ..... Twp. ..... Rge.	Plat No. ..... Twp. ..... Rge.	Plat No. ..... Twp. ..... Rge. .....
Plat No. ..... Twp. ..... Rge.	Plat No. ..... Twp. ..... Rge.	Plat No. ..... Twp. ..... Rge. .....

Information From:

.....

6	5	4	3	2	1
7	8	9	10	11	12
18	17	16	15	14	13
19	20	21	22	23	24
30	29	28	27	26	25
31	32	33	34	35	36

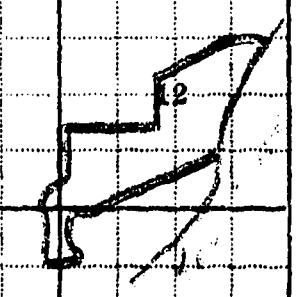

Land Ownership

F-1-A

County..... T..... R..... Plat No.....

Farm Checked: Date..... Photo No. [illegible]

By..... [illegible]

Legible Land Owner [illegible] Address [illegible]

Operator..... Address.....

Water is delivered by: 1. Private System; 2. Ditch Company; 3. State Project; (4) Federal Project; 5 Irrigation District

App. No. Decree No.	NAME OF APPROPRIATOR TO WHOM DECREED	NAME OF STREAM	Date App. Date Priority	Miner's Inches	In Use	NAME OF DITCH (Water Delivered By)	No.	R/F	Present Irr. Acres	Irrigable Acres
					YES	[illegible]		R	164.10	0
[illegible]	[illegible]	[illegible]	[illegible]	300	NO	[illegible]				
[illegible]	[illegible]	[illegible]	[illegible]	[illegible]	[illegible]	[illegible]	1	F		
		[illegible]								

NOTE: R—Denotes Regular irrigation. F—Flood Irrigation.

Adequate Supply: Yes..... No..... Explain..... TRI. ACREAGE

Remarks.....

[illegible] Dorrance [illegible]

[illegible] 10.40

[illegible] 153.70

[illegible]

[illegible] 13

042 165

178

River Basin.....

Also in: Plat No.	Twp.	Rge.	Plat No.	Twp.	Rge.	Plat No.	Twp.	Rge.
Plat No.	Twp.	Rge	Plat No.	Twp.	Rge.	Plat No.	Twp.	Rge.

Information From:

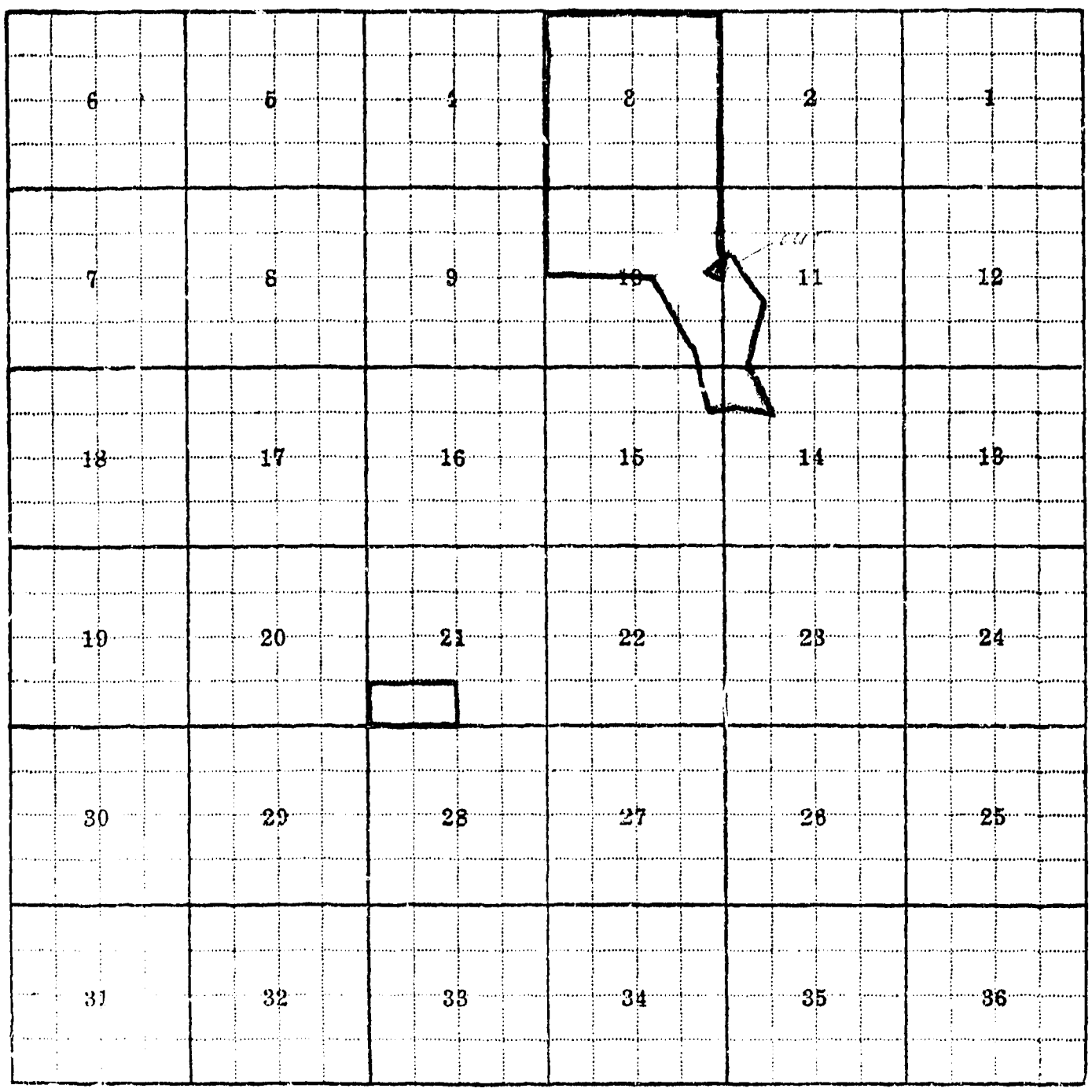

Land Ownership .....

F-1-A

County .....

Farm Checked: Date .....

By .....

T..... R..... Plat No. .....

Photo No. .....

MONTANA WATER RESOURCES BOARD

Water Resources Survey

Legal Land Owner ..... Address .....

Operator ..... Address .....

Water is delivered by:— 1. Private System; 2. Ditch Company; 3. State Project; 4. Federal Project; 5. Irrigation District

App. No. Decree No.	NAME OF APPROPRIATOR TO WHOM DECREED	NAME OF STREAM	Date App. Date Priority	Miner's Inches	In Use	NAME OF DITCH (Water Delivered By)	No.	R/F	Present Irr. Acres	Irrigable Acres
[illegible]	[illegible]	[illegible]					1	R	134.24	0

NOTE: R—Denotes Regular Irrigation. F—Flood Irrigation.

Adequate Supply: Yes ..... No ..... Explain .....

Remarks .....

River Basin .....

Also in: Plat No. ..... Twp. ..... Rge.	Plat No. ..... Twp. ..... Rge.	Plat No. ..... Twp. ..... Rge. .....
Plat No. ..... Twp. ..... Rge.	Plat No. ..... Twp. ..... Rge.	Plat No. ..... Twp. ..... Rge. .....

Information From: .....

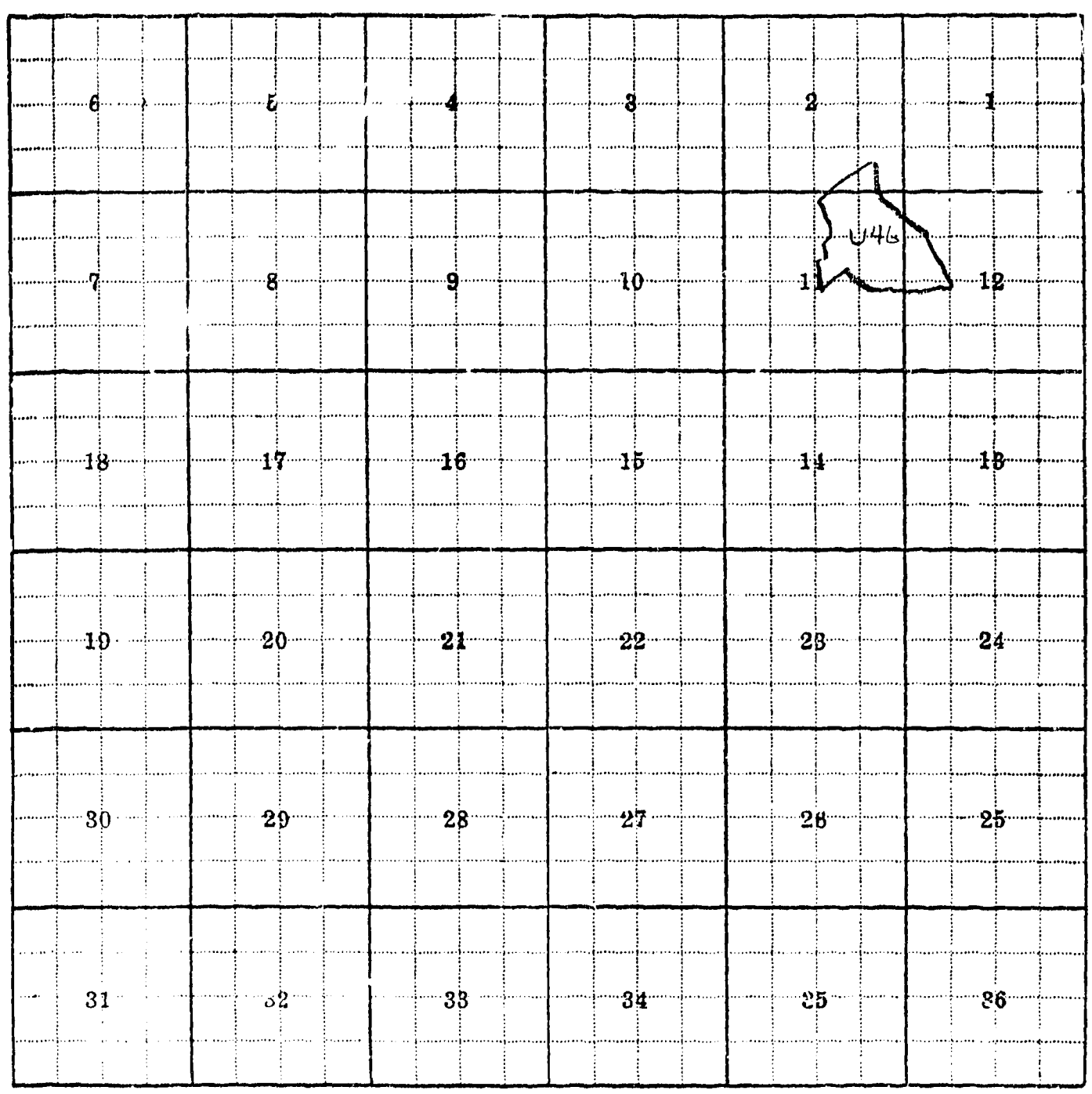

Land Ownership

F-1-A

County..... T..... R..... Plat No. .....

Farm Checked: Date..... **MONTANA WATER RESOURCES BOARD** Photo No. [illegible]

Water Resources Survey

By.....

Legal Land Owner..... Address.....

Operator..... Address.....

Water is delivered by:— 1. Private System; 2. Ditch Company; 3. State Project; 4. Federal Project; 5. Irrigation District

App. No. Decree No.	NAME OF APPROPRIATOR TO WHOM DECREED	NAME OF STREAM	Date App. Date Priority	Miner's Inches	In Use	NAME OF DITCH (Water Delivered By)	No.	R/F	Present Irr. Acres	Irrigable Acres
									129.23	0
						[illegible]				

NOTE: R—Denotes Regular Irrigation. F—Flood Irrigation.

Adequate Supply: Yes..... No..... Explain.....

Remarks.....

[illegible]

.....River Basin.....

Also in: Plat No.	Twp.	Rge.	Plat No.	Twp.	Rge.	Plat No.	Twp.	Rge.
Plat No.	Twp.	Rge.	Plat No.	Twp.	Rge.	Plat No.	Twp.	Rge.

Information From:

.....

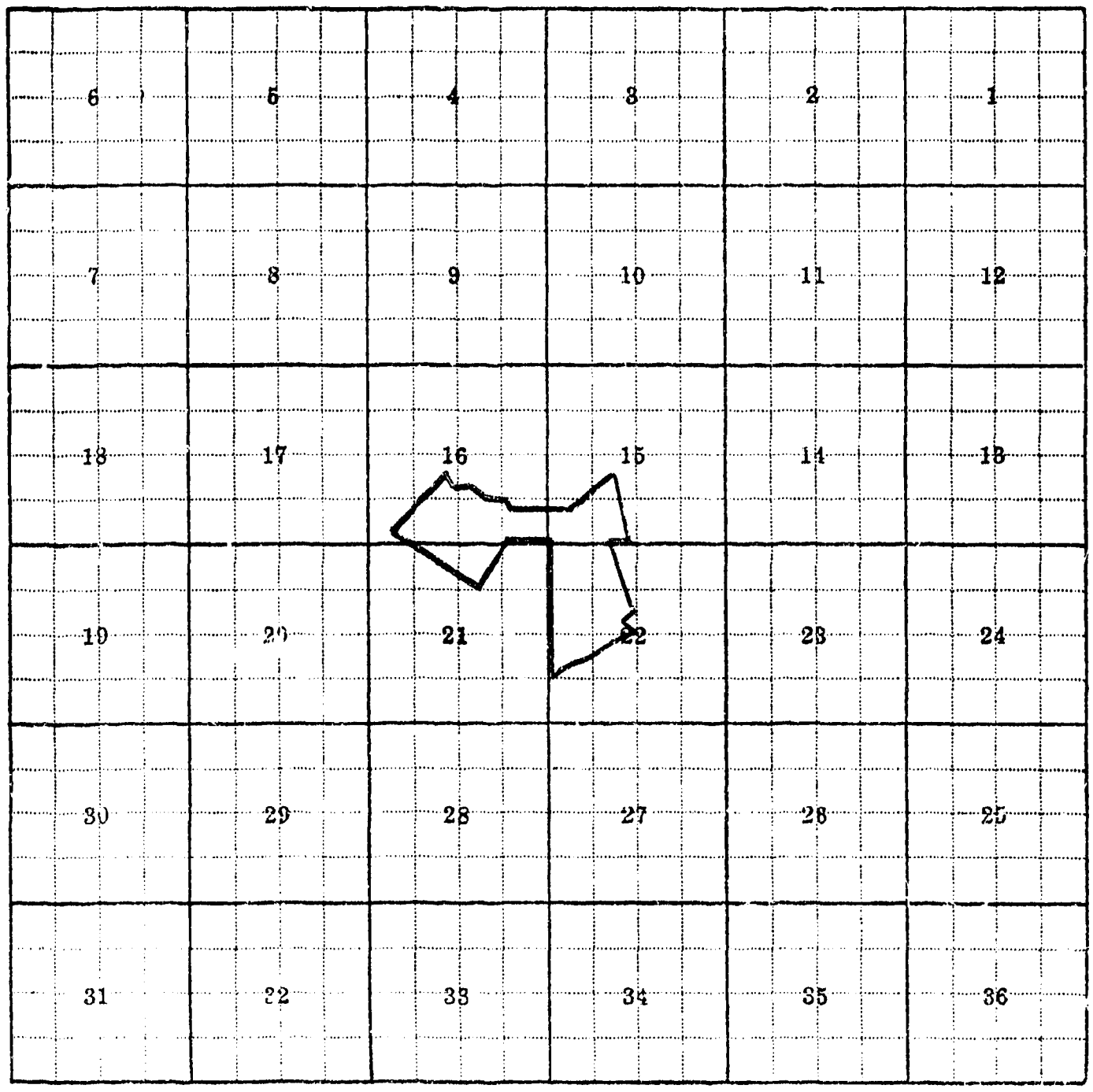

Land Ownership

F-1-A

County..... T.....R..... Plat No.....

Farm Checked: Date..... Photo No. [illegible]

By.....

MONTANA WATER RESOURCES BOARD

Water Resources Survey

Legal Land Owner..... Address. [illegible]

Operator..... Address. [illegible]

Water is delivered by:— 1. Private System; 2. Ditch Company; 3. State Project; 4. Federal Project; 5. Irrigation District

App. No. Decree No.	NAME OF APPROPRIATOR TO WHOM DECREED	NAME OF STREAM	Date App. Date Priority	Miner's Inches	In Use	NAME OF DITCH (Water Delivered By)	No.	R/F	Present Irr. Acres	Irrigable Acres
						[illegible]			181.37	0
						Lot 2.8				

NOTE: R—Denotes Regular Irrigation. F—Flood Irrigation.

Adequate Supply: Yes..... No..... Explain.....

Remarks.....

36

~~136 195 Acres~~

River Basin.....

Also in: Plat No.	Twp.	Rge.	Plat No.	Twp.	Rge.	Plat No.	Twp.	Rge.
Plat No.	Twp.	Rge.	Plat No.	Twp.	Rge.	Plat No.	Twp.	Rge.

Information From: [illegible] ✓

6	5	4	3	2	1
7	8	9	10	11	12
18	17	16	15	14	13
19	20	21	22	23	24
30	29	28	27	26	25
31	32	33	34	35	36

Land Ownership

F-1-A

County [illegible]

T. [illegible] R. [illegible] Plat No. [illegible]

Farm Checked: Date [illegible]

Photo No. [illegible]

By [illegible]

MONTANA WATER RESOURCES BOARD

Water Resources Survey

Legal Land Owner [illegible] Address [illegible]

Operator [illegible] Address [illegible]

Water is delivered by:— 1. Private System; 2. Ditch Company; 3. State Project; 4) Federal Project; 5. Irrigation District

App. No. Decree No.	NAME OF APPROPRIATOR TO WHOM DECREED	NAME OF STREAM	Date App. Date Priority	Miner's Inches	In Use	NAME OF DITCH (Water Delivered By)	No.	R/F	Present Irr. Acres	Irrigable Acres
x [illegible]	[illegible]	[illegible]			[illegible]	[illegible]	[illegible]	[illegible]	154.18	0

NOTE: R—Denotes Regular Irrigation. F—Flood Irrigation.

Adequate Supply: Yes ..... No ..... Explain [illegible]

Remarks

+ [illegible]

[illegible] 154.18

~~040~~ 153 Ac. Pl.

River Basin [illegible]

Also in: Plat No.	Twp.	Rge.	Plat No.	Twp.	Rge.	Plat No.	Twp.	Rge.
Plat No.	Twp.	Rge.	Plat No.	Twp.	Rge.	Plat No.	Twp.	Rge.

Information [illegible]: [illegible]

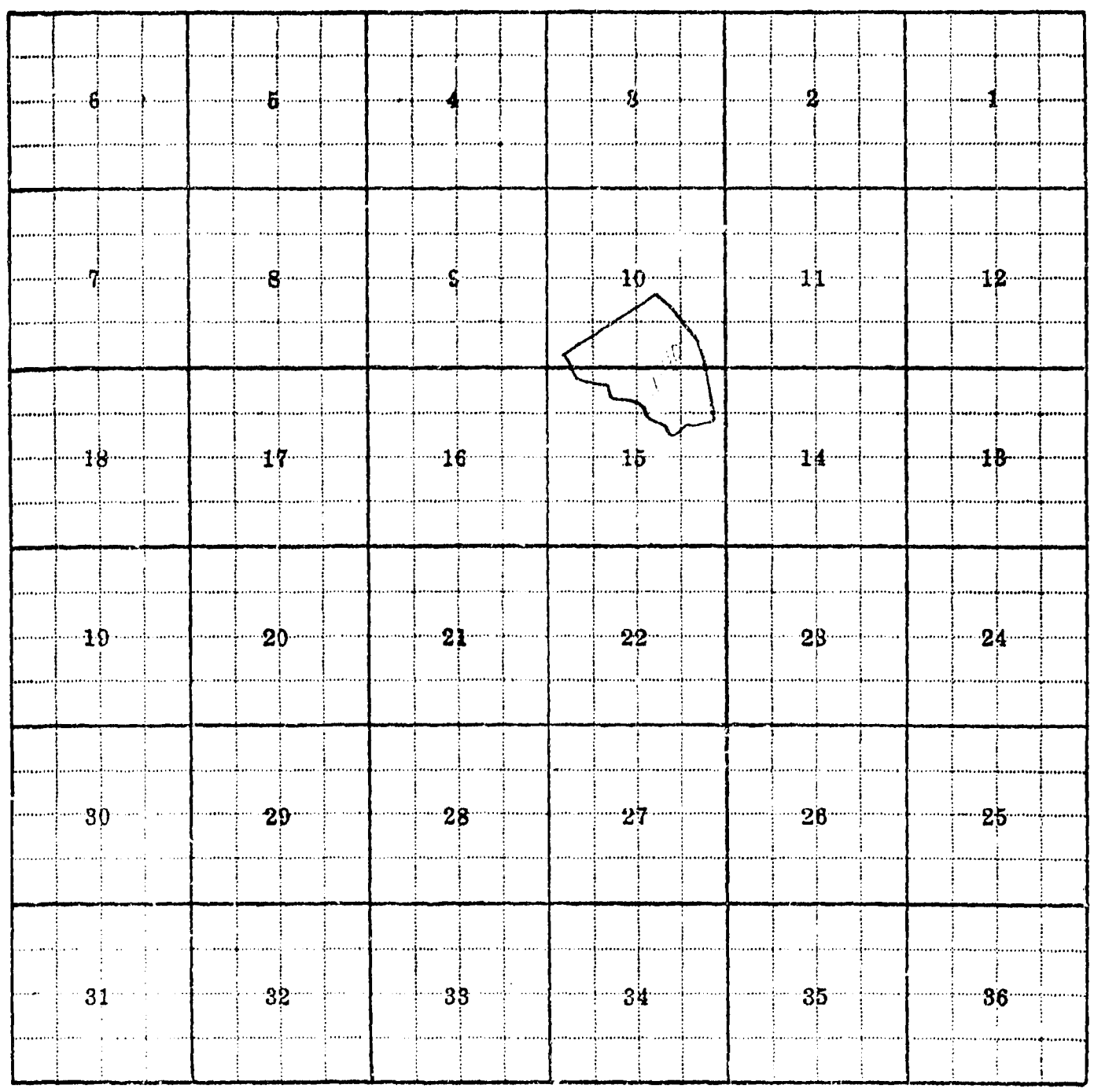

Land Ownership

F-1-A

County DAWSON

T. 13N. R. 55E. Plat No. [illegible]

Farm Checked: Date 4-16-69

MONTANA WATER RESOURCES BOARD

Water Resources Survey

Photo No. [illegible]

By [illegible]

Legal Land Owner [illegible] Address [illegible] ROUTE [illegible]

Operator [illegible] Address [illegible] ROUTE GLENDIVE

Water is delivered by:— 1. Private System; 2. Ditch Company; 3. State Project; 4) Federal Project; 5. Irrigation District

App. No. Decree No.	NAME OF APPROPRIATOR TO WHOM DECREED	NAME OF STREAM	Date App. Date Priority	Miner's Inches	In Use	NAME OF DITCH (Water Delivered By)	No.	R/F	Present Irr. Acres	Irrigable Acres
[illegible]	[illegible]	YELLOWSTONE RIVER			[illegible]	[illegible]	1	R	152.15	0

NOTE: R—Denotes Regular Irrigation. F—Flood Irrigation.

Adequate Supply: Yes ..... No ..... Explain ..... [illegible]

Remarks. [illegible]

[illegible] 152.15

[illegible]

River Basin YELLOWSTONE RIVER

Also in: Plat No.	Twp.	Rge.	Plat No.	Twp.	Rge.	Plat No.	Twp.	Rge.
Plat No.	Twp.	Rge.	Plat No.	Twp.	Rge.	Plat No.	Twp.	Rge.

Information From:

ROBERTS RUN

6	5	4	3	2	1
7	8	9	10	11	12
18	17	16	15	14	13
19	20	21	22	23	24
30	29	28	27	26	25
31	32	33	34	35	36

Land Ownership

F-1-A

County Dawson

Farm Checked: Date [illegible]

By [illegible]

T. 15N. R. 53E. Plat No. 66

Photo No. [illegible]

MONTANA WATER RESOURCES BOARD

Water Resources Survey

Legal Land Owner [illegible] Address [illegible]

Operator [illegible] Address [illegible]

Water is delivered by:- 1. Private System; 2. Ditch Company; 3. State Project; (4.) Federal Project; 5. Irrigation District

App. No. Decree No.	NAME OF APPROPRIATOR TO WHOM DECREED	NAME OF STREAM	Date App. Date Priority	Miner's Inches	In Use	NAME OF DITCH (Water Delivered By)	No.	R/F	Present Irr. Acres	Irrigable Acres
* [illegible]	[illegible]	[illegible]			Yes	[illegible]			114	0

NOTE: R—Denotes Regular Irrigation. F—Flood Irrigation.

Adequate Supply: Yes ... No ... Explain ...

Remarks ...

[illegible] Unit 32 100 A. Pa.

River Basin [illegible]

Also in: Plat No. [illegible] Twp. ... Rge. ...	Plat No. ... Twp. ... Rge. ...	Plat No. ... Twp. ... Rge. ...
Plat No. ... Twp. ... Rge. ...	Plat No. ... Twp. ... Rge. ...	Plat No. ... Twp. ... Rge. ...

Information From:

[illegible]

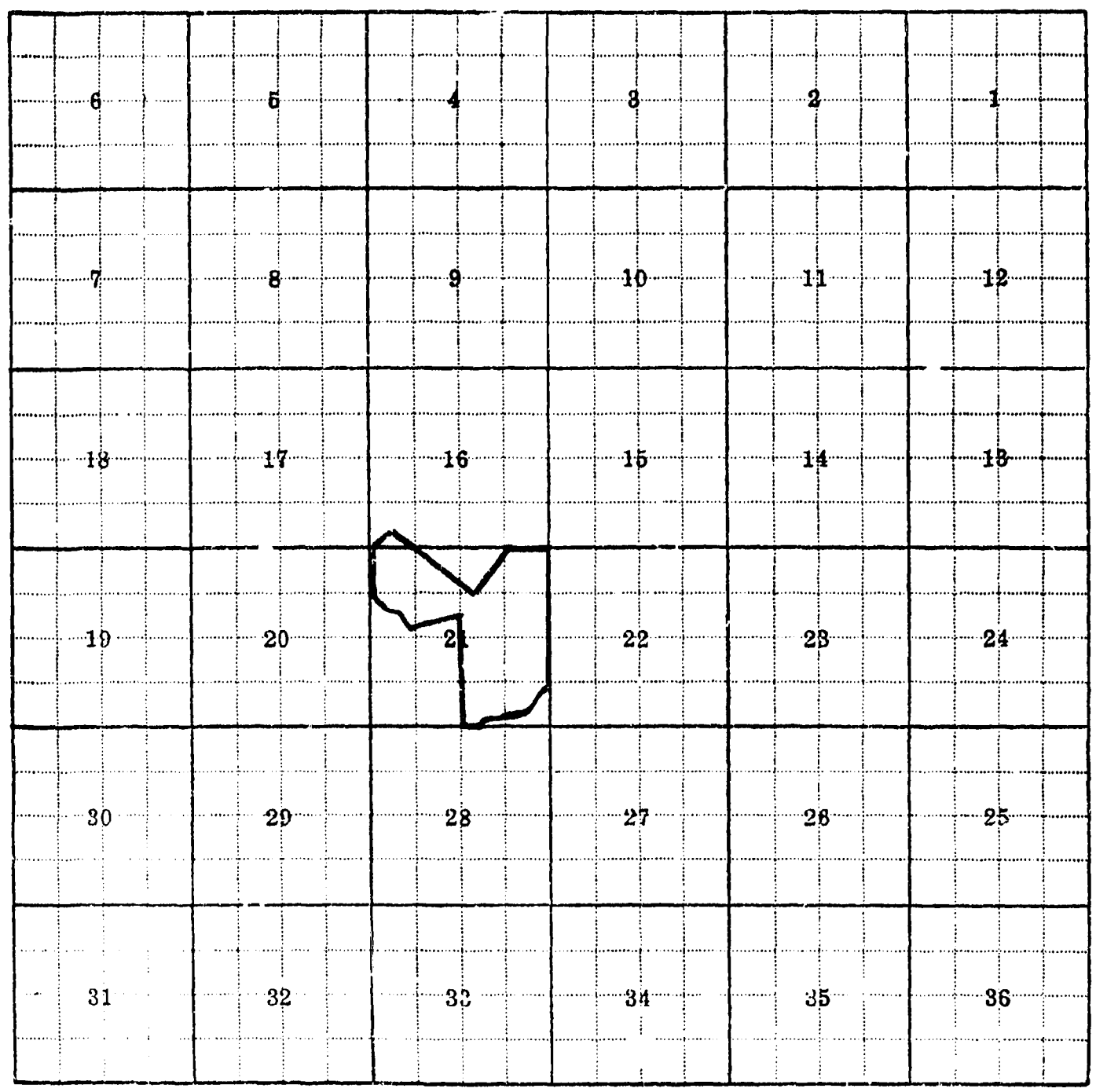

Land Ownership .....

.....

.....

F-1-A

County [illegible]

Farm Checked: Date [illegible]

By [illegible]

Legal Land Owner [illegible]

Operator [illegible]

T [illegible] R [illegible] Plat No. [illegible]

Photo No. [illegible]

MONTANA WATER RESOURCES BOARD

Water Re urces Survey

Address [illegible]

Address [illegible]

Water is delivered by:— 1. Private System; 2. Ditch Company; 3. State Project; 4. Federal Project; 5. Irrigation District

App. No. Decree No.	NAME OF APPROPRIATOR TO WHOM DECREED	NAME OF STREAM	Date App. Date Priority	Miner's Inches	In Use	NAME OF DITCH (Water Delivered By)	No.	R/F	Present Irr. Acres	Irrigable Acres
[illegible]	[illegible]	[illegible]	[illegible]	[illegible]	[illegible]	[illegible]	[illegible]		125.00	[illegible]
						[illegible]				
						[illegible]				
						[illegible]				

NOTE: R—Denotes Regular Irrigation. F—Flood Irrigation.

Adequate Supply: Yes [illegible] No [illegible] Explain [illegible]

Remarks [illegible]

[illegible] 125.00

[illegible]

[illegible]

[illegible]

[illegible]

[illegible]

[illegible] 135 75 Ac. Ft.
35
110

River Basin [illegible]

Also in: Plat No. [illegible] Twp. [illegible] Rge. [illegible]	Plat No. [illegible] Twp. [illegible] Rge. [illegible]	Plat No. [illegible] Twp. [illegible] Rge. [illegible]
Plat No. [illegible] Twp. [illegible] Rge. [illegible]	Plat No. [illegible] Twp. [illegible] Rge. [illegible]	Plat No. [illegible] Twp. [illegible] Rge. [illegible]

Information From:

[illegible]

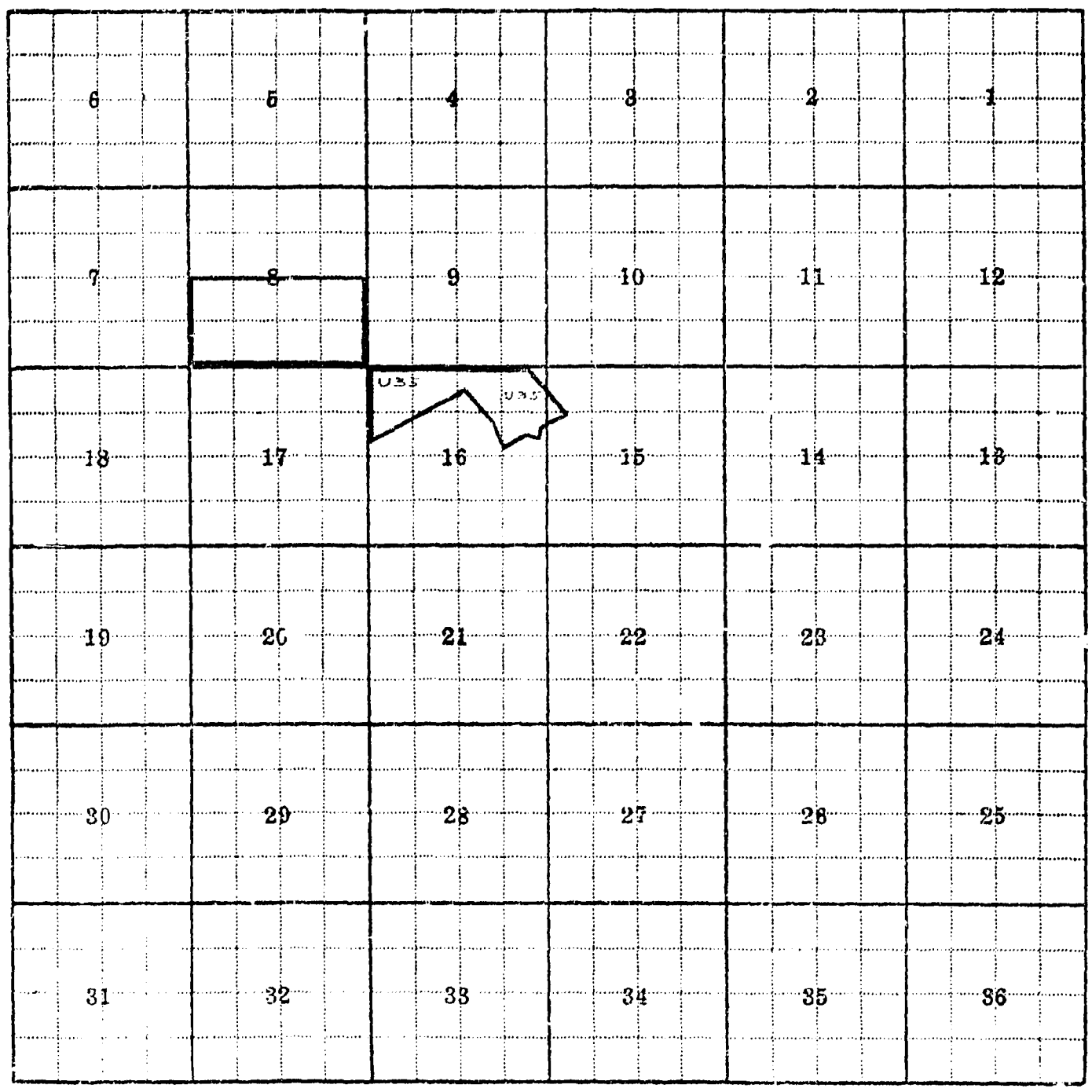

Land Ownership

F-1-A

County [illegible]

Farm Checked: Date [illegible]

By [illegible]

T [illegible] R [illegible] Plat No. [illegible]

Photo No. [illegible]

MONTANA WATER RESOURCES BOARD

Water Resources Survey

Legal Land Owner [illegible] Address [illegible]

Operator [illegible] Address [illegible]

Water is delivered by:— 1. Private System; 2. Ditch Company; 3. State Project; 4. Federal Project; 5. Irrigation District

App. No. Decree No.	NAME OF APPROPRIATOR TO WHOM DECREED	NAME OF STREAM	Date App. Date Priority	Miner's Inches	In Use	NAME OF DITCH (Water Delivered By)	No.	R/F	Present Irr. Acres	Irrigable Acres
[illegible]	[illegible]	[illegible]				[illegible]		[illegible]	139.32	0

NOTE: R—Denotes Regular Irrigation. F—Flood Irrigation.

Adequate Supply: Yes ..... No ..... Explain [illegible]

Remarks [illegible]

139.32

THIS EXT. INTO PLAT 67

[redacted]

River Basin [illegible]

Also in: Plat No.	Twp.	Rge.	Plat No.	Twp.	Rge.	Plat No.	Twp.	Rge.
Plat No.	Twp.	Rge.	Plat No.	Twp.	Rge.	Plat No.	Twp.	Rge.

Information From: [illegible]

6	5	4	3	2	1
7	8	9	10	11	12
18	17	16	15	14	13
19	20	21	22	23	24
30	29	28	27	26	25
31	32	33	34	35	36

Land Ownership

F-1-A

County [illegible]

T [illegible] R [illegible] Plat No. [illegible]

Farm Checked: Date [illegible]

Photo No. [illegible]

MONTANA WATER RESOURCES BOARD

Water Resources Survey

By [illegible]

Legal Land Owner [illegible] Address [illegible]

Operator [illegible] Address [illegible]

Water is delivered by:— 1. Private System; 2. Ditch Company; 3. State Project; 4. Federal Project; 5. Irrigation District

App. No. Decree No.	NAME OF APPROPRIATOR TO WHOM DECREED	NAME OF STREAM	Date App. Date Priority	Miner's Inches	In Use	NAME OF DITCH (Water Delivered By)	No.	R/F	Present Irr. Acres	Irrigable Acres
[illegible]	[illegible]	[illegible]	[illegible]	[illegible]	[illegible]	[illegible]	1	[illegible]	107.70	0

NOTE: R—Denotes Regular Irrigation. F—Flood Irrigation.

Adequate Supply: Yes [illegible] No [illegible] Explain [illegible]

Remarks [illegible]

53.70
54.00
107.70
~~[illegible]~~

River Basin [illegible]

Also in: Plat No.	Twp.	Rge.	Plat No.	Twp.	Rge.	Plat No.	Twp.	Rge.
Plat No.	Twp.	Rge.	Plat No.	Twp.	Rge.	Plat No.	Twp.	Rge.

Information From:

David Cause

6	5	4	3	2	1
7	8	9	10	11	12
18	17	16	15	14	13
19	20	21	22	23	24
30	29	28	27	26	25
31	32	33	34	35	36

Land Ownership

F-1-A

County [illegible] T [illegible] R [illegible] Plat No. [illegible]

Farm Checked: Date [illegible]

MONTANA WATER RESOURCES BOARD

Water Resources Survey

Photo No. [illegible]

By [illegible]

Legal Land Owner [illegible] Address [illegible]

Operator [illegible] Address [illegible]

Water is delivered by:— 1. Private System; 2. Ditch Company; 3. State Project; 4. Federal Project; 5. Irrigation District

App. No. Decree No	NAME OF APPROPRIATOR TO WHOM DECREED	NAME OF STREAM	Date App. Date Priority	Miner's Inches	In Use	NAME OF DITCH (Water Delivered By)	No.	R/F	Present Irr. Acres	Irrigable Acres
						[illegible]			23	0 [illegible]
						[illegible]				

NOTE: R—Denotes Regular Irrigation. F—Flood Irrigation.

Adequate Supply: Yes [illegible] No [illegible] Explain [illegible]

Remarks [illegible]

U30 23 Ac. Ft.

River Basin [illegible]

Also in: Plat No. [illegible] Twp. [illegible] Rge. [illegible]	Plat No. [illegible] Twp. [illegible] Rge. [illegible]	Plat No. [illegible] Twp. [illegible] Rge. [illegible]
Plat No. [illegible] Twp. [illegible] Rge. [illegible]	Plat No. [illegible] Twp. [illegible] Rge. [illegible]	Plat No. [illegible] Twp. [illegible] Rge. [illegible]

Information From: [illegible]

6	5	4	3	2	1
7	8	9	10	11	12
18	17	16	15	14	13
19	20	21	22	23	24
30	29	28	27	26	25
31	32	33	34	35	36

Land Ownership

67
13N54E

F-1-A

County DAWSON

T 13N R 54E Plat No. 67

Farm Checked: Date APRIL 17, 1969

MONTANA WATER RESOURCES BOARD
Water Resources Survey

Photo No. 7HH-50, 7HH-48,

By J. Norman, D. Beemon

Legal Land Owner RUDOLPH ULRICH

Address CABIN CREEK ROUTE, GLENDIVE MONTANA

Operator RUDOLPH ULRICH & SONS

Address CABIN CREEK ROUTE, GLENDIVE, MONTANA

Water is delivered by:— (1) Private System; 2. Ditch Company; 3. State Project; 4. Federal Project; 5. Irrigation District

App. No. Decree No.	NAME OF APPROPRIATOR TO WHOM DECREED	NAME OF STREAM	Date App. Date Priority	Miner's Inches	In Use	NAME (Water	DITCH ered By)	No.	R/F	Present Irr. Acres	Irrigable Acres
D5-139	RUDOLPH ULRICH	YELLOWSTONE RIVER	8-23-61	622	NO	(PH) * ULRICH	PUMP & DITCHES	1	R	0	60 K
D4-243	CONRAD BEHNERT	CONRAD COULEE	6-13-14	100	NO						

NOTE: R—Denotes Regular Irrigation. F—Flood Irrigation.

Adequate Supply: Yes ..... No ..... Explain .....

Remarks * ULRICH HAS NOT BEEN CHARGED THIS FEED SINCE 1965.

60 Ac. Per. IK

River Basin YELLOWSTONE RIVER

Also in: Plat No.	Twp.	Rge.	Plat No.	Twp.	Rge.	Plat No.	Twp.	Rge.
Plat No.	Twp.	Rge.	Plat No.	Twp.	Rge.	Plat No.	Twp.	Rge.

Information From:

RUDOLPH ULRICH & ✓
DON ULRICH

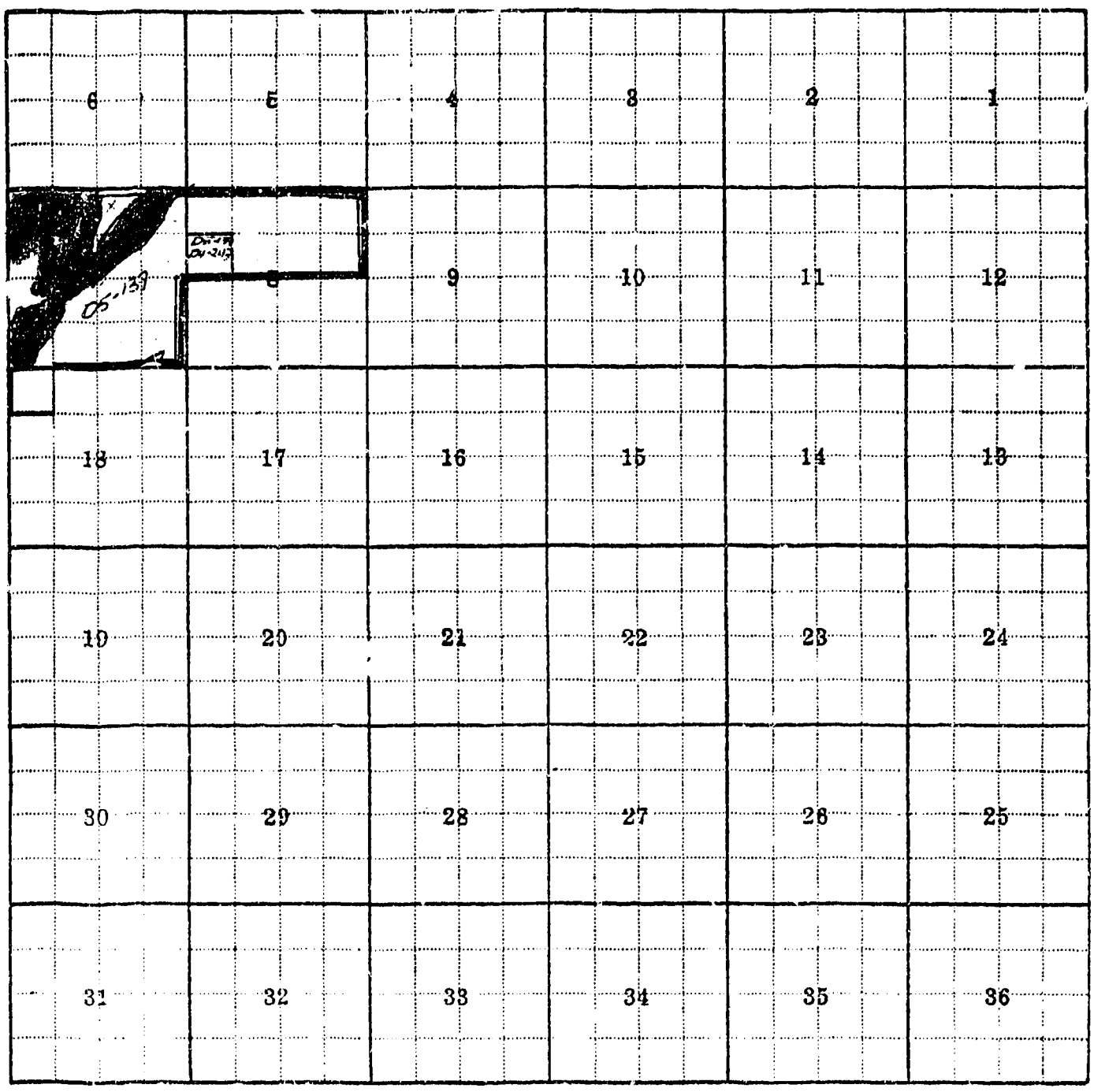

Land Ownership