6	5	4	3	2	1
7	8	9	10	11	12
18	17	16	15	14	13
19	20	21	22	23	24
30	29	28	27	26	25
31	32	33	34	35	36

Land Ownership

F-1-A

County Dawson T. 16N R. 55E. Plat No. 46

Farm Checked: Date 8-20-69 Photo No. 3144-114

By Ron Haynes

MONTANA WATER RESOURCES BOARD
Water Resources Survey

Legal Land Owner George and Irene Koffler Address C.B. Rt. 1 - Glendive

Operator Same Address Same

Water is delivered by:— 1. Private System; 2. Ditch Company; 3. State Project; (4) Federal Project; (5) Irrigation District

App. No. Decree No.	NAME OF APPROPRIATOR TO WHOM DECREED	NAME OF STREAM	Date App. Date Priority	Miner's Inches	In Use	NAME OF DITCH (Water Delivered By)	No.	R/F	Present Irr. Acres	Irrigable Acres
*Sec. Proj. 1	U.S.B.R.	Yellowstone River	--	-	Yes	Glendive Main Canal Extension Lat. 32.6	9/5	R	1.48	0

NOTE: R—Denotes Regular Irrigation. F—Flood Irrigation.

Adequate Supply: Yes ..... No ..... Explain .....

Remarks

*Buffalo Rapids Irr. Project - Dist. 1 Div. 1

George and Irene Koffler Unit 115 Sec. 23, T 16N - R 55E 1.48 AF

River Basin Yellowstone

Also in: Plat No.	Twp.	Rge.	Plat No.	Twp.	Rge.	Plat No.	Twp.	Rge.
Plat No.	Twp.	Rge.	Plat No.	Twp.	Rge.	Plat No.	Twp.	Rge.

Information From:

Irene Koffler

6	5	4	3	2	1
7	8	9	10	11	12
18	17	16	15	14	13
19	20	21	22	23	24
30	29	28	27	26	25
31	32	33	34	35	36

Land Ownership

F-1-A

County. Dawson

Farm Checked: Date 8-10-69

By Ron Haynes

T 16N R 55E Plat No. 36

Photo No. 244-124

MONTANA WATER RESOURCES BOARD
Water Resources Survey

Legal Land Owner Jeanette Malkuch (Entzel) Address Box 1242 - Glendive

Operator Norman Entzel (Jeanette's husband) Address Same

Water is delivered by:-- 1. Private System; 2. Ditch Company; 3. State Project; (4) Federal Project; (5) Irrigation District

App. No. Decree No.	NAME OF APPROPRIATOR TO WHOM DECREED	NAME OF STREAM	Date App. Date Priority	Miner's Inches	In Use	NAME OF DITCH (Water Delivered By)	No.	R/F	Present Irr. Acres	Irrigable Acres
* See Project	U.S.B.R.	Yellowstone River	—	—	Yes	Glendive Main Canal Extension 32.60	4/5	R	1.00	

NOTE: R—Denotes Regular Irrigation. F—Flood Irrigation.

Adequate Supply: Yes ..... No ..... Explain: .....

Remarks

* Buffalo Rapids Irr. Project - Dist. 1 Div. 1
Jeanette Malkuch Unit 115 pt. of Sec 33, T16N-R55E 1.00 acs.

River Basin Yellowstone

Also in: Plat No.	Twp.	Rge.	Plat No.	Twp.	Rge.	Plat No.	Twp.	Rge.
Plat No.	Twp.	Rge	Plat No.	Twp.	Rge.	Plat No.	Twp.	Rge.

Information From:
Ron Entzel
(Stepson)



Land Ownership

F-1-A

County Dawson

Farm Checked: Date 8-20-69

By Ron Haynes

T 16N R 55E Plat No 16

Photo No 3HH-174

MONTANA WATER RESOURCES BOARD
Water Resources Survey

Legal Land Owner Eugene T. Jensen

Address C.B. Rte - Glendive

Operator Same

Address Same

Water is delivered by:— 1. Private System; 2. Ditch Company; 3. State Project; (4) Federal Project; (5) Irrigation District

App. No. Decree No.	NAME OF APPROPRIATOR TO WHOM DECREED	NAME OF STREAM	Date App. Date Priority	Miner's Inches	In Use	NAME OF DITCH (Water Delivered By)	No.	R/F	Present Irr. Acres	Irrigable Acres
* See Project	U.S.B.R.	Yellowstone River	—	—	Yes	Glendive Main Canal Extension; Lat 32.6B	4C	R	1.00	

NOTE: R—Denotes Regular Irrigation. F—Flood Irrigation.

Adequate Supply: Yes..... No..... Explain.....

Remarks

* Buffalo Rapids Irr. Project - Dist. 1 Div. 1
Eugene T. Jensen Unit 11S Sec. 33, T16N-R55E 1.00 235

River Basin Yellowstone

Also in: Plat No.	Twp.	Rge.	Plat No.	Twp.	Rge.	Plat No.	Twp.	Rge.
Plat No.	Twp.	Rge.	Plat No.	Twp.	Rge.	Plat No.	Twp.	Rge.

Information From:
Earl Jensen (Son)



Land Ownership

F-1-A

County Dawson T. 16N R. 55E Plat No. 4

Farm Checked: Date 8-20-69 Photo No. 3HH-114

By Ron Haynes

MONTANA WATER RESOURCES BOARD
Water Resources Survey

Legal Land Owner Industrial Engine Service Co Address Box 427, Glendive

Operator Same Address Same

Water is delivered by:— 1. Private System; 2. Ditch Company; 3. State Project; (4) Federal Project; (5) Irrigation District

App. No. Decree No.	NAME OF APPROPRIATOR TO WHOM DECREED	NAME OF STREAM	Date App. Date Priority	Miner's Inches	In Use	NAME OF DITCH (Water Delivered By)	No.	R/F	Present Irr. Acres	Irrigable Acres
* See Project	U.S.B.R.	Yellowstone River	—	—	No	Glendive Main Canal Extension & Lat. 32.6	4/5	R	0	5.40

NOTE: R—Denotes Regular Irrigation. F—Flood Irrigation.

Adequate Supply: Yes ..... No ..... Explain .....

Remarks

* Buffalo Rapids Irr. Project - Dist. 1 Unit
Industrial Engine Service Co. Unit 115 Sec. 33, T16N-R55E 5.40 ass.

River Basin Yellowstone

Also in Plat No.	Twp	Rge	Plat No.	Twp	Rge	Plat No.	Twp	Rge
Plat No.	Twp	Rge	Plat No.	Twp	Rge	Plat No.	Twp	Rge

Information From
Helen Dye
Clerk & Secretary

6	5	4	3	2	1
7	8	9	10	11	12
18	17	16	15	14	13
19	20	21	22	23	24
30	29	28	27	26	25
31	32	33	34	35	36

Land Ownership

F-1-A

County Dawson

T. 16N R. 55E Plat No. 26

Farm Checked: Date 8-21-67

Photo No. SHH-104

By Ron Haynes

MONTANA WATER RESOURCES BOARD

Water Resources Survey

Legal Land Owner First Trust Co. of Mont. & Robert Chapple Balsam

Address Great Falls, Mont. 59401

Operator Northern Tank Lines

Address Glendive, Mont.

Water is delivered by:— 1. Private System; 2. Ditch Company; 3. State Project; (4.) Federal Project; (5.) Irrigation District

App. No. Decree No.	NAME OF APPROPRIATOR TO WHOM DECREED	NAME OF STREAM	Date App. Date Priority	Miner's Inches	In Use	NAME OF DITCH (Water Delivered By)	No.	R/F	Present Irr. Acres	Irrigable Acres
* Sec Project	U.S.B.R.	Yellowstone River	—	—	No	Glendive Main Canal Extension	7/5	R	0	3.44

NOTE: R—Denotes Regular Irrigation. F—Flood Irrigation.

Adequate Supply: Yes ..... No ..... Explain .....

Remarks:

* Buffalo Rapids Irr. Project - Dist. 1 Div. 1
First Trust Co. of Mont &
Robert Chapple Balsam Unit 115
No. of U.S. Hwy. 10 } Sec. 35, T16N-R55E 3.44 ass

River Basin Yellowstone

Also in: Plat No.	Twp.	Rge.	Plat No.	Twp.	Rge.	Plat No.	Twp.	Rge.
Plat No.	Twp.	Rge.	Plat No.	Twp.	Rge.	Plat No.	Twp.	Rge.

Information From Ronald K. Engle
Employee

6	5	4	3	2	1
7	8	9	10	11	12
18	17	16	15	14	13
19	20	21	22	23	24
30	29	28	27	26	25
31	32	33	34	35	36



Land Ownership

F-1-A

County Dawson

Farm Checked: Date 8-20-69

By Ron Haynes

T 16N R 55E Plat No 46

Photo No 3441-114

MONTANA WATER RESOURCES BOARD
Water Resources Survey

Legal Land Owner Truckers Holding Co. Address 531 Crawford Drive - Billings, Mont

Operator Houck Transport Co. Address Glendive, Mont.

Water is delivered by:— 1. Private System; 2. Ditch Company; 3. State Project; (4) Federal Project; (5) Irrigation District

App. No. Decree No.	NAME OF APPROPRIATOR TO WHOM DECREED	NAME OF STREAM	Date App. Date Priority	Miner's Inches	In Use	NAME OF DITCH (Water Delivered By)	No.	R/F	Percent Irr. Acres	Irrig. Ac
*Sec. Project	U.S.B.R.	Yellowstone River	—	—	No	Glendive Main Canal Extension	4/5	R	0	1.6

NOTE: R—Denotes Regular Irrigation. F—Flood Irrigation.

Adequate Supply: Yes ..... No ..... Explain .....

Remarks

*Buffalo Rapids Irr. Project - Div. I Div. I

Truckers Holding Co. - Unit 115 pt. of Sec. 33, T16N-R55E 1.65-055

River Basin Yellowstone

Also in: Plat No. ..... Twp. ..... Rge. ..... | Plat No. ..... Twp. ..... Rge. ..... | Plat No. ..... Twp. ..... Rge.

Plat No. ..... Twp. ..... Rge. ..... | Plat No. ..... Twp. ..... Rge. ..... | Plat No. ..... Twp. ..... Rge.

Information From:

Al Houck

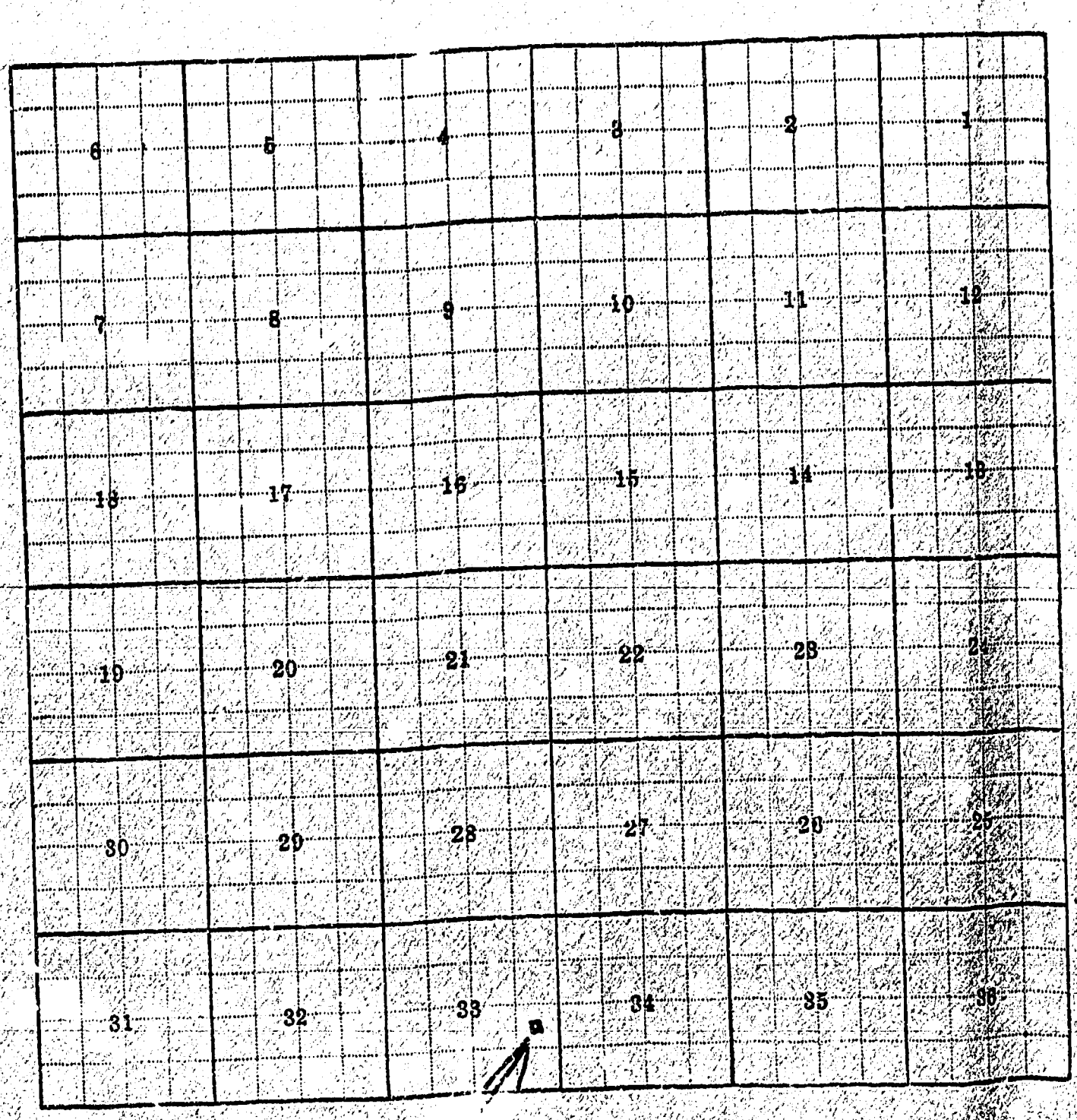

Land Ownership

F-1-A

County Dawson T 16N R 56E Plat No 4

MONTANA WATER RESOURCES BOARD
Water Resources Survey

Farm Checked: Date 7-22-69 Photo No 3HH-4

By Tom Hayes

Legal Land Owner Palmer and Elizabeth Brown Address N. of Glendive

Operator Palmer Brown Address Same

Water is delivered by — (1) Private System; 2. Ditch Company; 3. State Project; 4. Federal Project; 5. Irrigation District

App. No. Decree No.	NAME OF APPROPRIATOR TO WHOM DECREED	NAME OF STREAM	Date App. Date Priority	Miner's Inches	In Use	NAME OF DITCH (Water Delivered By)	No.	R/F	Present Irr. Acres	Irrigable Acres
24-338	J. L. Weaver	Deer Creek	3-1-22	160 M.	Yes					
	P.O.D. 200' from the point where									
	Deer Cr. intersects with S.					Palmer diversion dam and dikes	1	F	71	71
	line of SE¼ Sec. 6,									
	SWSE Sec. 6, T16N-R56E									
04-336	William Hillebrand	Deer Creek	12-1-34	200	Yes					
	P.O.D. About 347.6' E and 190' N of									
	the mid sec corner on S.									
	line of Sec. 6,									
	SWSE Sec. 6, T16N-R56E									
* Use	Palmer E. Brown	Yellowstone River	1961	—	No*	Palmer pump and sprinklers	1	R	82	82
		P.O.D. NESW Sec. 5								
		T16N-R56E								

NOTE: R—Denotes Regular Irrigation. F—Flood Irrigation.

Adequate Supply: Yes ..... No ..... Explain .....

Remarks

* Brown has a pump and sprinkler unit and has irrigated five acres in past but doesn't think he will again because he sold his cattle and doesn't see any use for crop. Place would be back under use if sprinkler unit

River Basin Yellowstone

Also in: Plat No.	Twp.	Rge.	Plat No.	Twp.	Rge.	Plat No.	Twp.	Rge.
Plat No.	Twp.	Rge.	Plat No.	Twp.	Rge.	Plat No.	Twp.	Rge.

Information From: Palmer & Elizabeth Brown

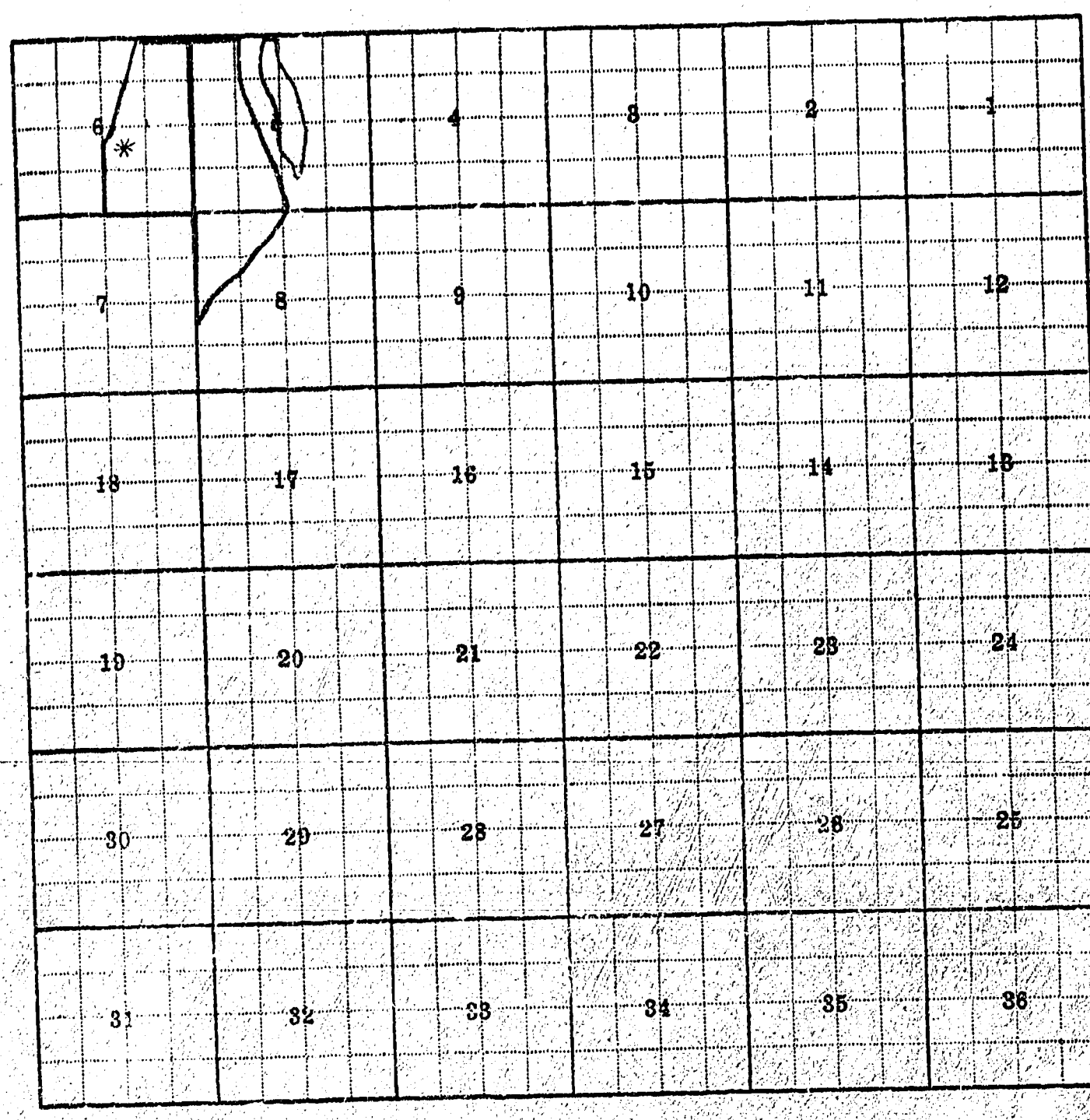

Land Ownership * Less less than 40 AR

1170 acres sold in NE¼ to James E.

and Evaline M. Brown

F-1-A

County Dawson

T 16N R 56E Plat No 47

Farm Checked: Date 5-21-69

Photo No 3HH-4, 2HH-127

By Ron Haynes

MONTANA WATER RESOURCES BOARD

Water Resources Survey

Legal Land Owner Hat Bar Landand Cattle Co., Inc. Address Glendive, Mont.

Operator Jack Eaton Address Glendive

Water is delivered by:— (1) Private System; 2. Ditch Company; 3. State Project; 4. Federal Project; 5. Irrigation District

App. No. Decree No.	NAME OF APPROPRIATOR TO WHOM DECREED	NAME OF STREAM	Date App. Date Priority	Miner's Inches	In Use	NAME OF DITCH (Water Delivered By)	No.	R/F	Present Irr. Acres	Irrigable Acres
* use	John Sadler	Deer Creek #1	Before 1939	—	Yes	Hat Bar diversion	1	F	275	R—
		POD SWSW Sec 7				dam, dikes, and				
		T16N-R56E				farm ditches				
		Check by Ed Hat Bar								

NOTE: R—Denotes Regular Irrigation. F—Flood Irrigation.

Adequate Supply: Yes ..... No ..... Explain .....

Remarks

* This crop all needs in spring there are dikes surrounding whole field to hold water long enough to cover most high spots the land is generally fairly level. Thereis placed at high spots along creek a lot of water comes down Bear Creek is dry

River Basin Yellowstone

Also in: Plat No	Twp	Rge	Plat No	Twp	Rge	Plat No	Twp	Rge
Plat No	Twp	Rge	Plat No	Twp	Rge	Plat No	Twp	Rge

Information From Mr. Ray Eaton

6	5	4	3	2	1
7	8	9	10	11	12
18	17	16	15	14	13
19	20	21	22	23	24
30	29	28	27	26	25
31	32 OUT USA	33	34	35	36

Land Ownership PLUS 15.11 ACRES IN SW¼ SEC 18

F-1-A

County Dawson

T. 14 N R. 56 E Plat No. 47

Farm Checked: Date 7-22-69

Photo No. 3444-4

By Ron Haynes

MONTANA WATER RESOURCES BOARD

Water Resources Survey

Legal Land Owner Mary E. Chambers Address Van Kroun

Operator John Moraska Address Glendive Mont

Water is delivered by:— 1. Private System; 2. Ditch Company; 3. State Project; 4. Federal Project; 5. Irrigation District

App. No. Decree No.	NAME OF APPROPRIATOR TO WHOM DECREED	NAME OF STREAM	Date App. Date Priority	Miner's Inches	In Use	NAME OF DITCH (Water Delivered By)	No.	R/F	Present Irr. Acres	Irrigable Acres
5-15	Mary E. Chambers P.O. SWSW Sec. 6	Subterranean Waters E SESW Sec. 6 T16N-R56E	12-1-60	511	Stock					

NOTE: R—Denotes Regular Irrigation. F—Flood Irrigation.

Adequate Supply: Yes ..... No ..... Explain .....

Remarks .....

River Basin Yellowstone

Also in: Plat No.	Twp.	Rge.	Plat No.	Twp.	Rge.	Plat No.	Twp.	Rge.
Plat No.	Twp.	Rge.	Plat No.	Twp.	Rge.	Plat No.	Twp.	Rge.

Information From: Father-in-Law Neighbor

6	5	4	3	2	1
7	8	9	10	11	12
18	17	16	15	14	13
19	20	21	22	23	24
30	29	28	27	26	25
31	32	33	34	35	36

Land Ownership

49
16N58E

F-1-A

County Dawson T 16N R 58E Plat No 49

MONTANA WATER RESOURCES BOARD
Water Resources Survey

Farm Checked: Date 5-20-67 Photo No. 1HH-12, 1HH-14, 1HH-36, 1HH-33, 1HH-68, 1HH-70

By Ron Haynes

Legal Land Owner Olive A. and Willis Milliron Address RFD No. 6 - Glendive

Operator Same Address Same

Water is delivered by:— (1) Private System; 2. Ditch Company; 3. State Project; 4. Federal Project; 5. Irrigation District

App. No. Decree No.	NAME OF APPROPRIATOR TO WHOM DECREED	NAME OF STREAM	Date App. Date Priority	Miner's Inches	In Use	NAME OF DITCH (Water Delivered By)	No.	R/F	Present Irr. Acres	Irrigable Acres
05-134	Willis L. Milliron	Box Elder Creek	3-26-64	450'	Yes	Milliron's Res. #2, ditches and dikes	1	F	114	R—
05-136	Willis L. Milliron	Unnamed Coulee	3-26-64	*	Yes	Milliron's Res. #1, ditches and dikes	1	R	34	R—
05-129	Willis L. Milliron	Unnamed Coulee	3-26-64	**	yes	Milliron's Res. #3, ditch and dike	1	F	40	R—
05-132	Willis L. Milliron	Unnamed Coulee	3-26-64	35ac ft.	Stock					
05-133	Willis L. Milliron	Unnamed Coulee	3-26-64	35ac ft	stock					
05-135	Willis L. Milliron	Unnamed Coulee	4-16-64	35ac ft	stock					

NOTE: R—Denotes Regular Irrigatio F—Flood Irrigation.

Adequate Supply: Yes No Explain

Remarks

* 05-136 — 35 ac ft. for livestock
75 ac ft. for irrigation

** 05-129 — 70 ac ft for livestock
231 ac ft for irrigation

River Basin Yellowstone

Also in: Plat No. 48	Twp. 16N	Rge 57E	Plat No.	Twp.	Rge	Plat No.	Twp.	Rge
Plat No.	Twp.	Rge	Plat No.	Twp.	Rge	Plat No.	Twp.	Rge

Information From Willis Milliron

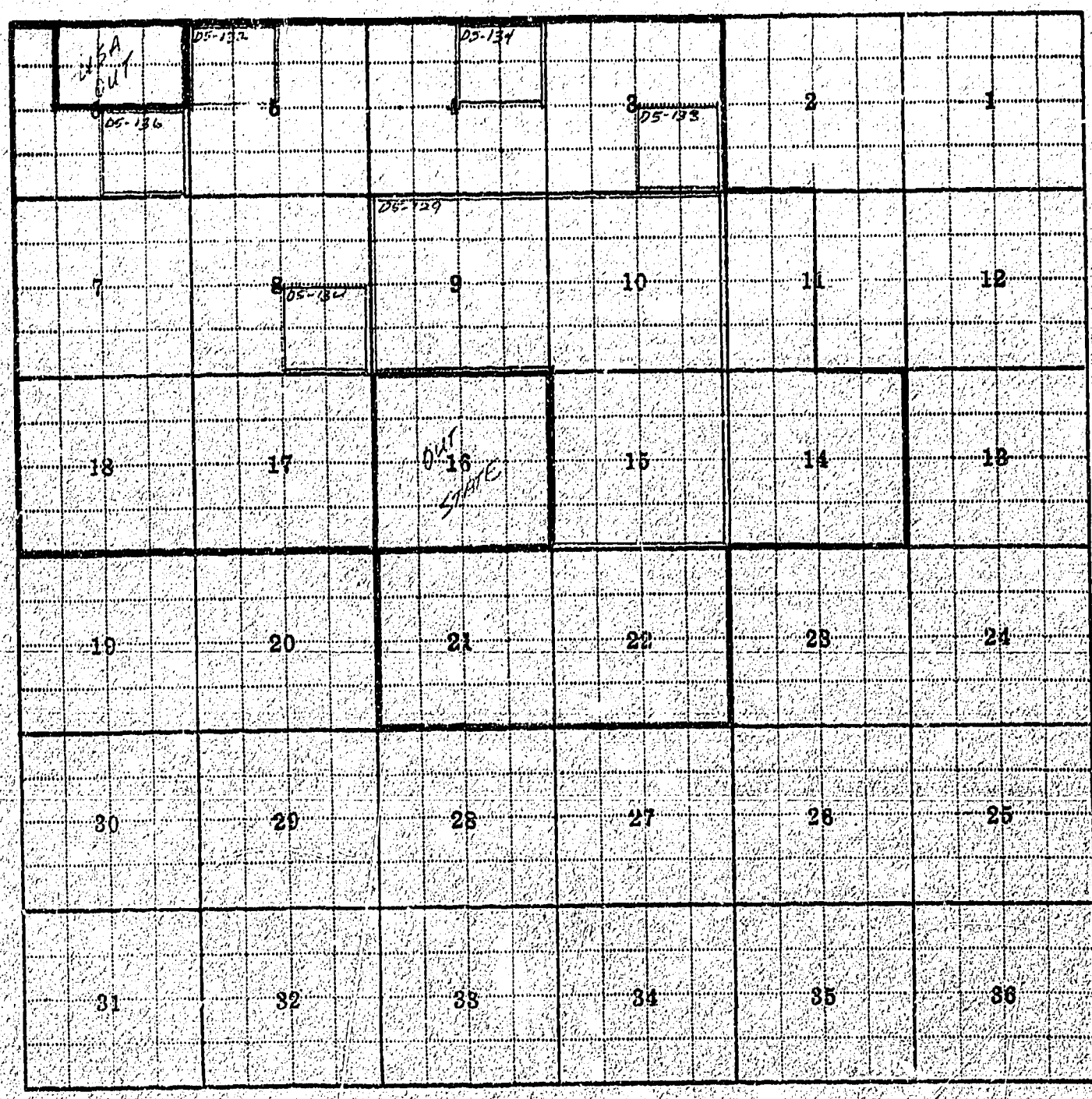

Land Ownership

50
INSIDE

F-1-A

County Pondera

STATE OF MONTANA
WATER CONSERVATION BOARD
Water Resources Survey

T. 15N R. 5IE Plat No. 50

Farm Checked: Date 1-12-68

Photo No. 6HH-16 6HH-14

By PAT RUSSELL

Legal Land Owner RAY R HELTEMES Address CONRAD

Operator RAY R HELTEMES Address CONRAD

Water is delivered by:— (1) Private System; 2. Ditch Company; 3. State Project; 4. Federal Project; 5. Irrigation District.

App. No. Decree No.	NAME OF APPROPRIATOR TO WHOM DECREED	NAME OF STREAM	Date App. Date Priority	M. In.	In Use	NAME OF DITCH (Water Delivered By)	No.	R/F	Present Irr. Acres	Irrigable Acres
119E	RAY R HELTEMES	UNNAMED CREEK NW¼ SEC 14	1960	M.C.	YES	HELTEMES DITCH #1 DAM	1	R	30	R—

NOTE: R—Denotes Regular Irrigation. F—Flood Irrigation.

Adequate Supply: Yes No Explain

Remarks

River Basin YELLOWSTONE

Also in: Plat No.	Twp.	Rge.	Plat No.	Twp.	Rge.	Plat No.	Twp.	Rge.
Plat No.	Twp.	Rge.	Plat No.	Twp.	Rge.	Plat No.	Twp.	Rge.

Information From RAY R HELTEMES

6	5	4	8	2	1
7	8	9	10	11	12
18	17	16	15	14	13
19	20	21	22	23	24
30	29	28	27	26	25
31	32	33	34	35	36

Land Ownership

F-1-A

County Ramsay T. 15N R. 51E Plat No. 52

Farm Checked: Date 4-12-62

MONTANA WATER RESOURCES BOARD
Water Resources Survey

Photo No. 5GH-16 5GH-22 5GH-23 5GH-24 5GH-28 5GH-29 5GH-194

By Carl Russell

Legal Land Owner SEE REMARKS FOR COMPLETE DETAILS Address BOX 670 GLENDIVE

Operator SAME Address SAME

Water is delivered by:— 1. Private System; 2. Ditch Company; 3. State Project; 4. Federal Project; 5. Irrigation District

App. No. Decree No.	NAME OF APPROPRIATOR TO WHOM DECREED	NAME OF STREAM	Date App. Date Priority	Miner's Inches	In Use	NAME OF DITCH (Water Delivered By)	No.	R/F	Present Irr. Acres	Irrigable Acres
* D2-652	JOHN A & GRACE M BUTTLEMAN & RYAN CONSD	BAD ROUTE CREEK	6-10-02	2000	YES (PT)	LEWIS DITCHES & PIPES IN SEC 20 21 & 22 T 15 N R 51 E	1	R	239	R—
** 23-134	MARIE JOHNS	BAD ROUTE CREEK & TR	5-7-17	1500 CU IN	YES					
*** D1-9	JOHN CONRAD	BAD ROUTE CREEK	4-12-10 FILE DATE	1000	YES					
*** B-107	MARY J NICHOLS & JOHN BUTTLEMEN	BAD ROUTE CREEK	5-15-06	5000 CU IN	YES (PT)	LEWIS CANALS DAMS & DITCHES SEC 15 T 15 N R 52 E	1	R	282	R—

NOTE: R—Denotes Regular Irrigation. F—Flood Irrigation.

Adequate Supply: Yes ..... No ..... Explain .....

Remarks

* D2-652 THIS RIGHT HAS ITS POINT OF DIVERSION AT A POINT WHICH BEARS S 44° W 1320 FEET FROM THE SE COR OF SEC 18 T 15 N R 51 E AS APPROPRIATE DAMS WERE BUILT ON MIDDLE FORK BAD ROUTE CREEK

** 23-134 STOCK RIGHT NOW NUMBERED SECTION 20 T 15 N R 51 E IS APPROPRIATELY MADE UP FROM BAD ROUTE CREEK SIPHON PUMPING PLANT ON NW SW SEC 20 T 15 N R 51 E

*** B-107 FOR USE WITHIN BOUNDARIES OF SEC 16 T 15 N R 51 E APPROPRIATELY FLOWS ON & MARKED ROUTE CREEK

**** D2-7 ACCORDING TO INTENDED PLACE OF USE IS ALSO MIDDLE FORK BAD ROUTE CREEK LANDS WITHIN THIS TRACT ARE ALSO THOSE WHICH MAY BE WATERED FROM BANKS DUG ON BANK TO TAKE USE OF LAND WHERE IT HAS PLENTY OF WATER AND HAS ETCHED TRAVEL PATH ETC

River Basin YELLOWSTONE

Information From: DAILY USE

Also in: Plat No. 52	Twp. 14N	Rge. 51E	Plat No.	Twp.	Rge.	Plat No.	Twp.	Rge.
Plat No.	Twp.	Rge.	Plat No.	Twp.	Rge.	Plat No.	Twp.	Rge.



Land Ownership

F-1-A

County Powell

Farm Checked: Date 11-[illegible]

By E. Russell

STATE OF MONTANA
WATER CONSERVATION BOARD
Water Resources Survey

T. 11N R. 5E Flat No. 32

Photo No. [illegible]

Legal Land Owner State of Montana Address

Operator 51 Ranch Inc John Lewis Jr. Mgr. Address Box 3 Ovando Mont.

Water is delivered by:— 1. Private System; 2. Ditch Company; 3. State Project; 4. Federal Project; 5. Irrigation District

App. No. Decree No.	NAME OF APPROPRIATOR TO WHOM DECREED	NAME OF STREAM	Date App. Date Priority	Miner's Inches	In Use	NAME OF DITCH (Water Delivered By)	No.	R/F	Present Irr. Acres	Irrigable Acres
B-407	MARY JENKINS et	Red Rock Creek	5-[illegible]-16	20 MIN 2.00	Stock(pr)					
	JOHN RITTEMAN									

NOTE: R—Denotes Regular Irrigation. F—Flood Irrigation.

Adequate Supply: Yes..... No..... Explain.....

Remarks.....

River Basin Yellowstone

Information From [illegible]

Also in: Plat No.	Twp.	Rge.	Plat No.	Twp.	Rge.	Plat No.	Twp.	Rge.
Plat No.	Twp.	Rge.	Plat No.	Twp.	Rge.	Plat No.	Twp.	Rge.

6	5	4	3	2	1
7	8	9	10	11	12
18	17	16	15	14	13
19	20	21	22	23	24
30	29	28	27	26	25
31	32	33	34	35	STATE 36

Land Ownership

F-1-A

County DAWSON

T. 15N R. 51E Plat No. 50

Farm Checked: Date 4-2-69

Photo No. 5HH 283

By PAT MICHAUD

STATE OF MONTANA
WATER CONSERVATION BOARD
Water Resources Survey

Legal Land Owner KEITH LEMARY RITTELMAN LEWIS Address BOX 670 GLENDIVE

Operator KEITH LEMARY RITTELMAN LEWIS Address SAME

Water is delivered by:— 1. Private System; 2. Ditch Company; 3. State Project; 4. Federal Project; 5. Irrigation District

App. No. Decree No.	NAME OF APPROPRIATOR TO WHOM DECREED	NAME OF STREAM	Date App. Date Priority	Miner's Inches	In Use	NAME OF DITCH (Water Delivered By)	No.	R/F	Present Irr. Acres	Irrigable Acres
22-507	KEITH LEMARY RITTELMAN LEWIS	PAT ROUTT CREEK	1-10-08	2000	STOCK (96)					
	RITTELMAN LEMARY KEITH									

NOTE: R—Denotes Regular Irrigation. F—Flood Irrigation.

Adequate Supply: Yes..... No..... Explain.....

Remarks.....

River Basin YELLOWSTONE

Also in: Plat No.	Twp.	Rge.	Plat No.	Twp.	Rge.	Plat No.	Twp.	Rge.
Plat No.	Twp.	Rge.	Plat No.	Twp.	Rge.	Plat No.	Twp.	Rge.

Information From: TOM HILL FATHER TO KEITH



Land Ownership

51
15N52E

F-1-A

County Roosevelt

Farm Checked: Date 4-6-61

By Ken Nesset

STATE OF MONTANA
WATER CONSERVATION BOARD
Water Resources Survey

T. 15 N. R. 52 E. Plat No. 51

Photo No. 4H-2

Legal Land Owner JAMES N. MELROSE Address 703 N. Kendrick Ave - Glendive

Operator C/O Neil Melrose (son) Address Box 458 - Glendive

Water is delivered by:— 1. Private System; 2. Ditch Company; 3. State Project; 4. Federal Project; 5. Irrigation District

App. No. Decree No.	NAME OF APPROPRIATOR TO WHOM DECREED	NAME OF STREAM	Date App. Date Priority	Miner's Inches	In Use	NAME OF DITCH (Water Delivered By)	No.	R/F	Present Irr. Acres	Irrigable Acres
R-397	EUGENE H WILLIAMS	CLEAR CREEK	3-28-04	500	STOCK					

NOTE: R—Denotes Regular Irrigation. F—Flood Irrigation.

Adequate Supply: Yes ..... No ..... Explain .....

Remarks .....

River Basin YELLOWSTONE

Also in: Plat No.	Twp.	Rge.	Plat No.	Twp.	Rge.	Plat No.	Twp.	Rge.
Plat No.	Twp.	Rge.	Plat No.	Twp.	Rge.	Plat No.	Twp.	Rge.

Information From NEIL N. MELROSE

6	5	4	3	2	1
7	8	9	10	11	12
18	17	16	15	14	13
19	20	21	22	23	24
30	29	28	27	26	25
31	32	33	34	35	36

Land Ownership

52

15N 53E

F-1-A

County.....

T.....R..... Plat No.....

MONTANA WATER RESOURCES BOARD

Water Resources Survey

Farm Checked: Date.....

Photo No.....

By.....

Legal Land Owner.....

Address.....

Operator.....

Address.....

Water is delivered by:— (1.) Private System; 2. Ditch Company; 3. State Project; 4. Federal Project; 5. Irrigation District

App. No. Decree No.	NAME OF APPROPRIATOR TO WHOM DECREED	NAME OF STREAM	Date App. Date Priority	Miner's Inches	In Use	NAME OF DITCH (Water Delivered By)	No.	R/F	Present Irr. Acres	Irrigable Acres

NOTE: R—Denotes Regular Irrigation. F—Flood Irrigation.

Adequate Supply: Yes..... No..... Explain.....

Remarks.....

River Basin.....

Also in: Plat No.	Twp.	Rge.	Plat No.	Twp.	Rge.	Plat No.	Twp.	Rge.
Plat No.	Twp.	Rge.	Plat No.	Twp.	Rge.	Plat No.	Twp.	Rge.

Information From:.....

6	5	4	3	2	1
7	8	9	10	11	12
18	17	16	15	14	13
19	20	21	22	23	24
30	29	28	27	26	25
31	32	33	34	35	36

Land Ownership

F-1-A

County [illegible] T [illegible] R [illegible] Plat No. [illegible]

Farm Checked: Date [illegible] Photo No. [illegible]

Rechecked 6-19-67

By [illegible]

MONTANA WATER RESOURCES BOARD

Water Resources Survey

Legal Land Owner [illegible] Address [illegible]

Operator [illegible] Address [illegible]

Water is delivered by:— 1. Private System; 2. Ditch Company; 3. State Project; 4. Federal Project; 5. Irrigation District

App. No. Decree No.	NAME OF APPROPRIATOR TO WHOM DECREED	NAME OF STREAM	Date App. Date Priority	Miner's Inches	In Use	NAME OF DITCH (Water Delivered By)	No.	R/F	Present Irr. Acres	Irrigable Acres
[illegible]	[illegible]	[illegible]	[illegible]	—	Yes	[illegible]	1	F	4	8 2
[illegible]	[illegible]	[illegible]	[illegible]	—	Yes	[illegible]	1	F		
[illegible]	[illegible]	[illegible]	[illegible]	—	Yes	[illegible]	1	F	6	8 —

NOTE: R—Denotes Regular Irrigation. F—Flood Irrigation.

Adequate Supply: Yes..... No..... Explain.....

Remarks [illegible]

River Basin [illegible]

Information From [illegible]

Also in: Plat No.	Twp.	Rge.	Plat No.	Twp.	Rge.	Plat No.	Twp.	Rge.
Plat No.	Twp.	Rge.	Plat No.	Twp.	Rge.	Plat No.	Twp.	Rge.

6	5	4	3	2	1
7	8	9	10	11	12
18	17	16	15	14	13
19	20	21	22	23	24
30	29	28	27	26	25
31	32	33	34	35	36

Land Ownership

F-1-A

Send Report

County.....

T.....R...

Farm Checked: Date.....

MONTANA WATER RESOURCES BOARD

Water Resources Survey

Photo No...

By.....

Legal Land Owner.....B.....Address.....

Operator.....SAME.....Address.....SAME.....

Water is delivered by:— (1) Private System; 2. Ditch Company; 3. State Project; 4. Federal Project;

App. No. Decree No.	NAME OF APPROPRIATOR TO WHOM DECREED	NAME OF STREAM	Date App. Date Priority	Miner's Inches	In Use	NAME OF DITCH (Water Delivered By)	N

6	5	4	3	2	1
7	8	9	10	11	12
18	17	16	15	14	13
19	20	21	22	23	24
30	29	28	27	26	25
31	32	33	34	35	36

Land Ownership _____

_____

_____

F-1-A

County..... T.....R..... Plat No.....

Farm Checked: Date..... Photo No.....

By.....

MONTANA WATER RESOURCES BOARD
Water Resources Survey

Legal Land Owner..... Address.....

Operator..... Address.....

Water is delivered by:— 1. Private System; 2. Ditch Company; 3. State Project; 4. Federal Project; 5. Irrigation District

App. No. Decree No.	NAME OF APPROPRIATOR TO WHOM DECREED	NAME OF STREAM	Date App. Date Priority	Miner's Inches	In Use	NAME OF DITCH (Water Delivered By)	No.	R/F	Present Irr. Acres	Irrigable Acres
									20	20

NOTE: R—Denotes Regular Irrigation. F—Flood Irrigation.

Adequate Supply: Yes..... No..... Explain.....

Remarks.....

River Basin.....

Also in: Plat No.....	Twp.....	Rge.....	Plat No.....	Twp.....	Rge.....	Plat No.....	Twp.....	Rge.....
Plat No.....	Twp.....	Rge.....	Plat No.....	Twp.....	Rge.....	Plat No.....	Twp.....	Rge.....

Information From:.....

6	5	4	3	2	1
7	8	9	10	11	12
18	17	16	15	14	13
19	20	21	22	23	24
30	29	28	27	26	25
31	32	33	34	35	36

Land Ownership _____

F-1-A

County.....

T.....F ..... Plat No. .....

Farm Checked: Date.....

Photo No.....

By.....

MONTANA WATER RESOURCES BOARD

Water Resources Survey

Legal Land Owner..... Address.....

Operator..... Address.....

Water is delivered by:-- 1. Private System; 2. Ditch Company; 3. State Project; 4. Federal Project; 5. Irrigation District

App. No. Decree No.	NAME OF APPROPRIATOR TO WHOM DECREED	NAME OF STREAM	Date App. Date Priority	Miner's Inches	In Use	NAME OF DITCH (Water Delivered By)	No.	R/F	Present Irr. Acres	Irrigable Acres

NOTE: R—Denotes Regular Irrigation. F--Flood Irrigation.

Adequate Supply: Yes..... No..... Explain.....

Remarks.....

River Basin.....

Also in: Plat No.	Twp.	Rge.	Plat No.	Twp.	Rge.	Plat No.	Twp.	Rge.
Plat No.	Twp.	Rge.	Plat No.	Twp.	Rge.	Plat No.	Twp.	Rge.

Information From:

6	5	4	3	2	1
7	8	9	10	11	12
18	17	16	15	14	13
19	20	21	22	23	24
30	29	28	27	26	25
31	32	33	34	35	36

Land Ownership

F-1-A

County [illegible]

Farm Checked: Date [illegible]

By [illegible]

MONTANA WATER RESOURCES BOARD

Water Resources Survey

T [illegible] R [illegible] Plat No. [illegible]

Photo No. [illegible]

Legal Land Owner [illegible] Address [illegible]

Operator [illegible] Address [illegible]

Water is delivered by:— (1.) Private System; 2. Ditch Company; 3. State Project; 4. Federal Project; 5. Irrigation District

App. No. Decree No.	NAME OF APPROPRIATOR TO WHOM DECREED	NAME OF STREAM	Date App. Date Priority	Miner's Inches	In Use	NAME OF DITCH (Water Delivered By)	No.	R/F	Present Irr. Acres	Irrigable Acres
[illegible]	[illegible]	[illegible]	[illegible]	[illegible]	YES	[illegible]				
[illegible]	[illegible]	[illegible]	[illegible]	[illegible]	YES	[illegible]	1	F	39	[illegible]
[illegible]	[illegible]	[illegible]	[illegible]	400	YES	[illegible]				

NOTE: R—Denotes Regular Irrigation. F—Flood Irrigation.

Adequate Supply: Yes [illegible] No [illegible] Explain [illegible]

Remarks [illegible]

River Basin [illegible]

Also in: Plat No.	Twp.	Rge.	Plat No.	Twp.	Rge.	Plat No.	Twp.	Rge.
Plat No.	Twp.	Rge.	Plat No.	Twp.	Rge.	Plat No.	Twp.	Rge.

Information From: [illegible]

6	5	4	3	2	1
7	8	9	10	11	12
18	17	16	15	14	13
19	20	21	22	23	24
30	29	28	27	26	25
31	32	33	34	35	36

Land Ownership

53
15N54E

F-1-A

Send Book

County [illegible]

Farm Checked: Date [illegible]

By [illegible]

T [illegible] R [illegible] Plat No [illegible]

Photo No [illegible]

MONTANA WATER RESOURCES BOARD

Water Resources Survey

Legal Land Owner [illegible] Address [illegible]

Operator [illegible] Address [illegible]

Water is delivered by:— (1.) Private System; 2. Ditch Company; 3. State Project; 4. Federal Project; 5. Irrigation District

App. No. Decree No.	NAME OF APPROPRIATOR TO WHOM DECREED	NAME OF STREAM	Date App. Date Priority	Miner's Inches	In Use	NAME OF DITCH (Water Delivered By)	No.	R/F	Present Irr. Acres	Irrigable Acres
DECREE										
B-554	STEVEN OTTOSON	WILLOW CREEK	6 8 05	20.00	YES	REYNOLDS DITCH	1	F	—	PR 15

NOTE: R—Denotes Regular Irrigation. F—Flood Irrigation.

Adequate Supply: Yes..... No..... Explain.....

Remarks [illegible]

River Basin [illegible]

Also in: Plat No.	Twp.	Rge.	Plat No.	Twp.	Rge.	Plat No.	Twp.	Rge.
Plat No.	Twp.	Rge.	Plat No.	Twp.	Rge.	Plat No.	Twp.	Rge.

Information From [illegible]



Land Ownership

F-1-A

Send Book

County [redacted] T [redacted] R [redacted] Plat No [redacted]

Farm Checked: Date [redacted] Photo No [redacted]

By [redacted]

MONTANA WATER RESOURCES BOARD

Water Resources Survey

Legal Land Owner [redacted] Address [redacted]

Operator [redacted] Address [redacted]

Water is delivered by:— 1. Private System; 2. Ditch Company; 3. State Project; (4.) Federal Project; 5. Irrigation District

App. No. Decree No.	NAME OF APPROPRIATOR TO WHOM DECREED	NAME OF STREAM	Date App. Date Priority	Miner's Inches	In Use	NAME OF DITCH (Water Delivered By)	No.	R/F	Present Irr. Acres	Irrigable Acres
* [redacted]	[redacted]	[redacted]				[redacted]	[redacted]	R	12.4/5	[redacted]
						[redacted]				

NOTE: R—Denotes Regular Irrigation. F—Flood Irrigation.

Adequate Supply: Yes No Explain

Remarks

* [redacted]

River Basin [redacted]

Also in: Plat No	Twp	Rge	Plat No	Twp	Rge	Plat No	Twp	Rge
Plat No	Twp	Rge	Plat No	Twp	Rge	Plat No	Twp	Rge

Information From: [redacted]

6	5	4	3	2	1
7	8	9	10	11	12
18	17	16	15	14	13
19	20	21	22	23	24
30	29	28	27	26	25
31	32	33	34	35	36

Land Ownership

F-1-A

County [illegible] T [illegible] R [illegible] Plat No [illegible]

MONTANA WATER RESOURCES BOARD

Water Resources Survey

Farm Checked: Date [illegible] Photo No [illegible]

By [illegible]

Legal Land Owner [illegible] Address [illegible]

Operator [illegible] Address [illegible]

Water is delivered by:— 1. Private System; 2. Ditch Company; 3. State Project; 4. Federal Project; 5. Irrigation District.

App. No. Decree No.	NAME OF APPROPRIATOR TO WHOM DECREED	NAME OF STREAM	Date App. Date Priority	Miner's Inches	In Use	NAME OF DITCH (Water Delivered By)	No.	R/P	Present Irr. Acres	Irrigable Acres
[illegible]	[illegible]	[illegible]			[illegible]	[illegible]			81	82
						[illegible]				
[illegible]	[illegible]	[illegible]	1953		NO	[illegible]	1	F	82	3
		UNNAMED TRIB OF CUNNINGHAM CREEK								4

NOTE: R—Denotes Regular Irrigation. F—Flood Irrigation.

Adequate Supply: Yes [illegible] No [illegible] Explain [illegible]

Remarks [illegible]

*[illegible] 125 [illegible]

82.00
51.94
133.94

Plat 53
Plat 54

River Basin [illegible]

Information From [illegible]

Also in: Plat No [illegible] Twp [illegible] Rge [illegible]	Plat No [illegible] Twp [illegible] Rge [illegible]	Plat No [illegible] Twp [illegible] Rge [illegible]
Plat No [illegible] Twp [illegible] Rge [illegible]	Plat No [illegible] Twp [illegible] Rge [illegible]	Plat No [illegible] Twp [illegible] Rge [illegible]

6	5	4	3	2	1
7	8	9	10	11	12
18	17	16	15	14	13
19	20	21	22	23	24
30	29	28	27	26	25
31	32	33	34	35	36

Land Ownership

F-1-A

County.....

Farm Checked: Date.....

By.....

T.....R..... Plat No.....

Photo No.....

.....

MONTANA WATER RESOURCES BOARD

Water Resources Survey

Legal Land Owner..... Address.....

Operator..... Address.....

Water is delivered by:— 1. Private System; 2. Ditch Company; 3. State Project; 4. Federal Project; 5. Irrigation District

App. No. Decree No.	NAME OF APPROPRIATOR TO WHOM DECREED	NAME OF STREAM	Date App. Date Priority	Miner's Inches	In Use	NAME OF DITCH (Water Delivered By)	No.	R/F	Present Irr. Acres	Irrigable Acres

NOTE: R—Denotes Regular Irrigation. F—Flood Irrigation.

Adequate Supply: Yes..... No..... Explain.....

Remarks.....

.....

.....

.....

.....

.....

.....

.....

.....

.....

.....

.....

.....

.....

.....

.....

River Basin.....

Also in: Plat No.....	Twp.....	Rge.....	Plat No.....	Twp.....	Rge.....	Plat No.....	Twp.....	Rge.....
Plat No.....	Twp.....	Rge.....	Plat No.....	Twp.....	Rge.....	Plat No.....	Twp.....	Rge.....

Information From:.....



Land Ownership

F-1-A

County [illegible]

Farm Checked: Date [illegible]

By [illegible]

T [illegible] R [illegible] Plat No [illegible]

Photo No [illegible]

MONTANA WATER RESOURCES BOARD

Water Resources Survey

Legal Land Owner [illegible] Address [illegible]

Operator [illegible] Address [illegible]

Water is delivered by:— 1. Private System; 2. Ditch Company; 3. State Project; 4. Federal Project; 5. Irrigation District

App. No. Decree No.	NAME OF APPROPRIATOR TO WHOM DECREED	NAME OF STREAM	Date App. Date Priority	Miner's Inches	In Use	NAME OF DITCH (Water Delivered By)	No.	R/F	Present Irr. Acres	Irrigable Acres
[illegible]	[illegible]	[illegible]	[illegible]	[illegible]	[illegible]					
[illegible]	[illegible]	[illegible]	[illegible]	[illegible]	[illegible]	[illegible]				

NOTE: R—Denotes Regular Irrigation. F—Flood Irrigation.

Adequate Supply: Yes..... No..... Explain.....

Remarks.....

River Basin [illegible]

Also in:									
Plat No	Twp	Rge	Plat No	Twp	Rge	Plat No	Twp	Rge	
Plat No	Twp	Rge	Plat No	Twp	Rge	Plat No	Twp	Rge	

Information From: [illegible]

6	5	4	3	2	1
7	8	9	10	11	12
18	17	16	15	14	13
19	20	21	22	23	24
30	29	28	27	26	25
31	32	33	34	35	36

Land Ownership

F-1-A

County [illegible] T. [illegible] R. [illegible] Plat No. [illegible]

Farm Checked: Date [illegible] Photo No. [illegible]

By [illegible]

MONTANA WATER RESOURCES BOARD

Water Resources Survey

Legal Land Owner [illegible] Address [illegible]

Operator [illegible] Address [illegible]

Water is delivered by:— 1. Private System; 2. Ditch Company; 3. State Project; 4. Federal Project; 5. Irrigation District

App. No. Decree No.	NAME OF APPROPRIATOR TO WHOM DECREED	NAME OF STREAM	Date App. Date Priority	Miner's Inches	In Use	NAME OF DITCH (Water Delivered By)	No.	R/F	Present Irr. Acres	Irrigable Acres
[illegible]	[illegible]	[illegible]	[illegible]	[illegible]	[illegible]					

NOTE: R—Denotes Regular Irrigation. F—Flood Irrigation.

Adequate Supply: Yes..... No..... Explain.....

Remarks.....

River Basin [illegible]

Also in: Plat No. [illegible]	Twp. [illegible]	Rge. [illegible]	Plat No.	Twp.	Rge.	Plat No.	Twp.	Rge.
Plat No.	Twp.	Rge.	Plat No.	Twp.	Rge.	Plat No.	Twp.	Rge.

Information From [illegible]

6	5	4	3	2	1
7	8	9	10	11	12
18	17	16	15	14	13
19	20	21	22	23	24
30	29	28	27	26	25
31	32	33	34	35	36

Land Ownership

F-1-A

County [redacted]

Farm Checked: Date [redacted]

By [redacted]

T [redacted] Plat No. [redacted]

Photo No. [redacted]

MONTANA WATER RESOURCES BOARD
Water Resources Survey

Legal Land Owner [redacted] Address [redacted]

Operator [redacted] Address [redacted]

Water is delivered by — 1. Private System; 2. Ditch Company; 3. State Project; 4. Federal Project; 5. Irrigation District

App. No. Decree No.	NAME OF APPROPRIATOR TO WHOM DECREED	NAME OF STREAM	Date App. Date Priority	Miner's Inches	In Use	NAME OF DITCH (Water Delivered By)	No.	R/F	Present Irr. Acres	Irrigable Acres
04-452	[redacted]	[redacted]	5-20-38	300	YES	[redacted]	1	F	32	P2 —
22-42	[redacted]	[redacted]	1-23-61	300	YES	[redacted]	1	F		
		[redacted]								

NOTE: R—Denotes Regular irrigation. F—Flood Irrigation.

Adequate Supply: Yes..... No..... Explain.....

Remarks.....

[redacted] Owns title to both appropriations for irrigation and claims he uses them for that purpose. Ed

River Basin YELLOWSTONE RIVER

Also in: Plat No.	Twp.	Rge.	Plat No.	Twp.	Rge.	Plat No.	Twp.	Rge.
Plat No.	Twp.	Rge.	Plat No.	Twp.	Rge.	Plat No.	Twp.	Rge.

Information From: [redacted]

6	5	4	3	2	1
7	8	9	10	11	12
18	17	16	15	14	13
19	20	21	22	23	24
30	29	28	27	26	25
31	32	33	34	35	36

Land Ownership

54
15N 55E

F-1-A

County Gallatin

Farm Checked: Date 5 5 60

By Ken Hanson

STATE OF MONTANA
WATER CONSERVATION BOARD
Water Resources Survey

T. 1 N. R. 5 E. Plat No. 54

Photo No. 3H4-12, 3H4-112

Legal Land Owner Sunset Memorial Gardens Address 501 East Elm Bozeman Mont

Operator Same Address Same

Water is delivered by:— 1. Private System; 2. Ditch Company; 3. State Project; 4. Federal Project; 5. Irrigation District

App. No. Decree No.	NAME OF APPROPRIATOR TO WHOM DECREED	NAME OF STREAM	Date App. Date Priority	Miner's Inches	In Use	NAME OF DITCH (Water Delivered By)	No.	P/F	Present Irr. Acres	Irrigable Acres
Ex 208	Y.S.G.R.	Northwest Fork			Yes	Electric Gen Pump	11	P	11	P 20.65
						Fairbanks Pump & Sprinklers				

NOTE: P—Denotes Regular Irrigation. F—Flood Irrigation.

Adequate Supply: Yes ... No ... Explain ...

Remarks

Ex Decree includes the Pasture Pasture

Norman Dr. Irrigation Co. Ditch (Elm St. T1S R5E) Was Ex-20.65 acres

As Planimetered 20.65 acres

River Basin Northwestern

Also in: Plat No.	Twp.	Rge.	Plat No.	Twp.	Rge.	Plat No.	Twp.	Rge.
Plat No.	Twp.	Rge.	Plat No.	Twp.	Rge.	Plat No.	Twp.	Rge.

Information From: Court Abstract Office



Land Ownership * Minus U.S.B.R. Easement & Highway

F-1-A

County Dawson

Farm Checked. Date 5-5-6

By Ron Haynes

STATE OF MONTANA
WATER CONSERVATION BOARD
Water Resources Survey

T. 15N R.

Photo No.

Legal Land Owner Ray, Doloris, and Donna Collier Address Box 77, Glendive

Operator Same Address Same

Water is delivered by:— 1. Private System; 2. Ditch Company; 3. State Project; (4.) Federal Project;

App. No. Decree No.	NAME OF APPROPRIATOR TO WHOM DECREED	NAME OF STREAM	Date App. Date Priority	Miner's Inches	In Use	NAME OF DITCH (Water Delivered By)	No
* See Bro	U.S.D.R.	Yellowstone River	—	—	No	Glendive Main Canal	4
						LAT 30.7	

NOTE: R—Denotes Regular Irrigation. F—Flood Irrigation.

Adequate Supply: Yes No Explain

Remarks

* Buffalo Rapids Irr. Project - Division 1
Ray, Doloris & Donna Collier - Unit 121 Sec. 5 T15N R55E

River Basin Yellowstone

Also in: Plat No.	Twp.	Rge.	Plat No.	Twp.	Rge.	Plat No.	Twp.	Rge.
Plat No.	Twp.	Rge.	Plat No.	Twp.	Rge.	Plat No.	Twp.	Rge.

Informati

Field